Library of Leg Ass
Leg. Leg. Assembly
NOV 8 - 1904
VICTORIA, B. C.

The Prospector.

Vol. 10. FORT STEELE, B. C., SATURDAY, NOVEMBER 5, 1904. No 45.

DISTRICT MINING NEWS.

Of Interest to Those Engaged in the Development of the Mining Industry.

The present condition of the copper industry and its prospects for the future are promising.

The revival of an old camp at Bull river is an instance of the energy with which the mining industry is being urged in the Fort Steele mining district.

It is reported that orders for extensive supplies and heavy machinery for next year, have been placed, or about to be placed, by the Bull River Mining and Power Co.

Upon the completion of the Kootenay Central Railway Southeast Kootenay will add a producing iron mine to its already large mining resources.

The shipments of ore by the North Star Mining Co. will be kept up all winter.

It is reported that the Estella mine will resume operations next spring.

Work is being prosecuted on the Tiger-Poorman group of mines under the management of John P. Larsen.

It is reported that there is every probability of the Bull River Mining Co. commencing to operate its placer ground early next spring, in as much as the work on the dam is progressing in a most satisfactory manner

Considerable development work has been done on a number of promising properties in the Wild Horse district this summer.

A crew of 14 men are at work on the North Star property, and this force will be employed all winter.

Two hundred thousand feet of lumber will be used in the construction of the dam and flume, and other improvements now being made at the Bull river placer mines.

Placer mines of Perry creek are all being prepared for their usual winter's work.

There is some talk of an electric light plant being installed at Fort Steele in the near future.

From present indications it would seem that it is another case of "dig up" by the shareholders of the Sullivan mine before the smelter at Marysville is completed.

K. C. Railway News.

Monday evening W. S. Santo drove into Wilmer from Thunder Hill with Mr. McDonald, superintendent of C.P.R. freights, and Mr. Tiernai, a C.P.R. contractor It was learned that Mr. McDonald was here for the purpose of investigating the amount of freight that could be had when the railway was completed. He had interviews with R. R. Bruce and Thos. Starbird concerning the mining output and other business men for general information. Mr. Tiernai was here to gain a general knowledge of the country with a view to taking a contract. At noon Tuesday F. L. Snook started off with them for Golden.

Mr. Parlee, representing the Trail smelter, left for Golden last week. He has been here for some time examining various properties. It is generally conceded that his mission was more particularly connected with the railway.—Outcrop, Wilmer.

Kootenay Central Organized.

The formal organization of the Kootenay Central Railway Company was completed at a meeting of the shareholders at Fort Steele on Saturday November 29th, at the Imperial hotel.

The business before the meeting was mainly confined to the discussion and passing of by-laws, the adoption of the stock book, seal of the company, and other formal matters.

The following directors were elected for the coming year. C. Hungerford Pollen, president; W. A. Macdonald, secretary and treasurer; R. L. T. Galbraith, A. B. Fenwick, L. W. Patmore and J. A. Harvey.

In order to facilitate the assembling of the necessary quorum of directors during the winter, it was decided to limit their number, for the present, to the fewest number possible, and the temporary head office of the company was fixed at Cranbrook The by-laws, however, enable the directors to meet at Fort Steele should it be found more convenient later on, to do so.

ST. EUGENE MINE

Manager Cronin Tells of Troubles Caused By Dry Season.

James Cronin, general manager of the St. Eugene mine in East Kootenay, who has been spending a few days in the city, went to Coffee creek above Ainsworth yesterday to look over some claims there and this morning will return to Moyie on the Crow boat.

Speaking of the present situation at B.C.'s biggest silver-lead mine, Mr. Cronin said last night: This season has proved a terror for dryness. Men who have been in the Kootenays since '62 say they never knew of such a dry summer and fall as this has been. On former occasions when the summer has been unusually hot and dry there have heavy rainfall in September and October which kept the streams full, but this year the last two months have been record breakers for dryness and now the snow will come and the streams have almost dried up. What little rain has fallen has just disappeared into the dried up ground and has not benefited the streams at all. We are badly off for water in East Kootenay and in Slocan and Lardeau its worse. We usually have plenty of water for power and washing at the St. Eugene but since August we have not had enough for even ore washing. We require 125 h.p. to run the mine and mill and used steam to make the required amount of power. We strained our 80 h.p. engine and it broke down, necessitating a temporary close down of the mill though we kept on doing development work as best we could. We managed to get a 200 h.p. engine at Greenwood from the electric company there and I got word today this engine had been installed and would start working tomorrow.

In about three weeks time we expect to get a big water pump from Montreal in place, and when that is done our water troubles will be over. We start in today with our full staff of 250 men but since early August last we have not shipped a pound of ore abroad, the home smelters requiring all we could produce.

I am very pleased to note how steadily the price of lead has remained in London. Firm with an upward tendency, has been the characteristic of the market for some weeks past and I think it will remain so.—Nelson Daily News.

SOUTHEAST KOOTENAY 1904

Its Mineral Production and Development---Large Increase Over That of 1903.

LUMBERING AND AGRICULTURAL RESOURCES.

The advancement made in mining, placer and quartz, during the past year is, on the whole most satisfactory. With silver at nearly the 60 cent mark, the Dominion bounty on lead, the St. Eugene and North Star mines have been constant shippers. The silver-lead output will be large, and Southeast Kootenay will take first place in its production this year.

Few new discoveries have been made, yet more assessment work and actual development has been done on the various properties in Southeast Kootenay, and this is particularly so with properties situate in the Kootenay valley.

The near approach of railway construction, the building of the Kootenay Central is the potent factor in this development, and it is expected that a large amount of rich ore will be ready for shipment by the time that the road is finished to and pass the various mining camps along the route.

The gold production of the district "placer gold" indicates an increase over that of 1903. In the Perry creek district the work has been that of development—installation of hydraulic plants—and the commencement of active mining operations by the Perry Creek Hydraulic Co. Placer mining in this vicinity has been greatly stimulated by the operations of this company.

On Wild Horse creek favorable reports have been received which seem to indicate a very successful year for the companies operating. The total output from this vicinity is expected to be about $30,000.

The Bull River Mining and Power Co. have expended about $25,000 in development work, and the work done is remarkable when the expenditure is considered. It is now assured that next year will be one of production, work will be continued during the winter weather permitting.

The most notable feature of the year's development is the increase in the production of lead. This increase is brought about by the action of the Dominion Government in granting a bonus of $15 per ton on the Canadian product. The St. Eugene will this year regain its reputation of being the largest silver-lead mine on the American continent. The North Star has been a constant shipper. A recent new strike of rich ore, the size of vein and amount, yet to be determined, is sufficient to keep the mine in active operation until next summer, and possibly several years.

During the month of October the Hall Mining and Smelting Company received from 29 mines, in the Kootenays 2,578,375 lbs. of ore. Of this amount the St. Eugene contributed 1,227,453 lbs., or nearly one half. The ore contained 1,221,501 lbs. of lead. St Eugene ore contained 807,175 lbs. of lead, or nearly two-thirds of this production.

Another particularly striking feature of the year is the granting of coal licenses, by the Provincial government, to locators of coal and oil lands in the Flathead valley, and the activity now being displayed in the preparations being made for next year's development work.

Outlaying camps north and east of Fort Steele have added considerable to the year's development work, and many promising properties have various amounts of ore on the dump ready for shipment as soon as transportation is afforded by the construction of the Kootenay Central Railway.

Lumber Industry.

In Southeast Kootenay the enormous forests of tamarac, pine, fir and cedar, which have laid the foundation for lumbering, which has developed into one of the most prosperous industries in the district. The home market for manufactured lumber has been large, and immigration into Alberta and the Northwest has given British Columbia lumbermen another large market. The year's production of manufactured lumber is estimated at twenty to twenty-five million feet.

Agriculture and Cattle Raising.

The nutritious grasses of the foothills in the Kootenay valley have afforded ample food supply for horses and cattle. An abundance of good water and moderate climate has made this portion of Southeast Kootenay an ideal district for stock raising.

Throughout the Kootenay valley are scattered farms and ranches, and during the past year considerable attention has been given to the cultivation of fruit. It is reported that not less than twenty-five or thirty thousand fruit trees of every description, suitable to the climate will be set out this fall and next spring.

Topics in Brief.

There can't be two Roosevelts, as Mr. Carl Schurz declares, because, if there were, the other one would be nominated for Vice-President.

Jaakoff Prelooker says: "Russia must be born again". Yes, and the next time she would better be twins, if she ever wants to lick those Japs.

Germany is all ready for the peace conference proposed by President Roosevelt. England perhaps will be, after the North sea incident has been settled to her satisfaction.

New York American — Two Spanish warships have gone out to see that the Russian Baltic squadron observe neutrality. If the Spaniards and Russians get within 30 miles of one another, Lord help any other ships that may be around.

It has been published that Gen. Kuropatkin's salary is $100,000 a year. We wonder if he has got more pay, as well as promotion.

Since the Government will have resignations to burn this winter there may be no need to use ballots to heat the stately pile in Queen's Park.

In the North sea, it was shown that Admiral Rojestvensky's Baltic fleet was not engaged in target practice—and also that it needs it.

Of course that Russian ambassador who has been howled at by a London mob was not to blame. But neither was the murdered fishermen.

Queer that the number of Russian soldier's bodies reported found by the three Japanese armies should foot up 13,333.

LOCAL NEWS.

J. Ettleson, Portland, was at the Imperial Thursday.

William Forsyth came down from Kimberley Tuesday.

George Geary was at Cranbrook Friday on business.

R. G. Bedlington, Vancouver, was a guest at the Imperial Thursday.

John Fink, of the Fort Steele Mercantile Co., Cranbrook, was at Steele Thursday on business.

Indian Agent Galbraith leaves today on an official visit to his Indian charges at Tobacco Plains

Mrs. W. R. Ross and family have returned to Fernie for the winter.

A. L. McDermott and F. Cumerford, Cranbrook, were at Steele on business Wednesday.

John Ewin, who has been visiting in Montana for the past two weeks, returned to Steele Thursday.

Harry Reineman who has been ill for some months, has gone to Portland. Mr. B. Worden will in future have charge of the Imperial hotel.

The lime-light has been turned on and the shadows of public criticism are such that under its rays, "Big Bill" Galliher is sure to go down defeated, if Mackintosh carries on the fight to a finish.

A. B. Fenwick and Tom Fenwick leave today on timber cruising trip in the northern part of the Kootenay valley.

Silver-lead Quotations.

New York, Nov. 4:

Bar Silver	58⅝
Lead	4.20
Copper	13.62
Spelter	5.35

London, Nov. 4. Silver, 26 3-8d; copper, £62 7s 6d; lead, £12 12s 6d; spelter, £23 15s d.

DOMINION ELECTION

Laurier and His Party Have a Majority of About 55 in the House of Commons.

R. L. Borden, Opposition Leader, Defeated at Halifax.

According to reports received at Fort Steele the Liberal party has been returned to power with a working majority of fifty-five.

The latest report received Friday morning give the following returns from all over the Dominion:

	Lib.	Con.
Ontario	37	48
Quebec	55	11
Nova Scotia	18	
New Brunswick	6	7
P. E. Islands	2	2
Manitoba	1	6
British Columbia	4	
N.W. Territories	7	1
Total	133	75

Liberal majority 58.

A number of changes are sure to take place in the above account as the estimate is not based on actual returns received.

R. L. Borden, Opposition leader, has been defeated at Halifax.

Sir Wilfrid Laurier is elected by acclamation at L'Assomption.

Aylesworth, Liberal, was defeated at Durham, Ont., by Ward Conservative.

It is estimated that Quebec will give the Liberal party a majority of not less than forty.

Every seat in Nova Scotia was carried by the Liberals.

In New Brunswick an even break is made. Late returns indicate a majority of one or two in favor of Conservatives.

Prince Edward Island has split even 2 Liberals and 2 Conservatives.

At 4 a.m. Friday morning nothing authentic has been heard from Manitoba.

British Columbia reports give the Liberals four seats. In Nanaimo Cline Wooley has made a hard fight and may win out. Reports from several precincts not in. At Victoria Col. Prior is reported as defeated by 15 votes, this may be changed on official count.

The only returns received from the Northwest Territories annnounce that Lake, Conservative, in Qu' Appelle has been elected.

Montreal, Nov. 4.—The latest returns indicate that the Liberal Government will have a majority of three over that of last session It is expected that a few minor changes will take place in Manitoba and Northwest Territories. Complete and authentic returns will not be received before Monday.

Market Conditions.

Silver fluctuations continue narrow, the small change at London being attributed to the irregular money market.

Fractionally higher quotations for copper may be attributed to the well sustained export demand, although it is possible to discern a somewhat broader home market.

Lead and spelter are firm features of the situation in the metal markets of the world.



Kootenay Steel Range

Burns Coal, Coke or Wood

Two sets of grates are supplied with every Kootenay Range—one for coal and the other for coke or wood—and the flues are wide and deep, with no square corners, so that the ashes and soot produced by soft fuels cannot clog up the smoke and draft passages.

This feature of the Kootenay Range is a decided success.

The grates are so easily changed that a boy can perform the operation.

Sold by all enterprising dealers. Booklet free.

McClary's

London, Toronto, Montreal, Winnipeg, Vancouver, St. John, N. B.

MINERAL ACT.
(FORM F.)

CERTIFICATE OF IMPROVEMENTS.

NOTICE.

Providence Mineral Claim.

Situate in the Fort Steele Mining Division of East Kootenay District.

Where located: On west side of Bull River about one-fourth mile from Pack bridge.

Take notice that I, John G. Cummings, agent for Odilon Desaulniers, Free Miner's Certificate No. B66881, intend, sixty days from the date hereof, to apply to the Mining Recorder for a Certificate of Improvements, for the purpose of obtaining a Crown Grant of the above claim.

And further take notice that action, under section 37, must be commenced before the issuance of such Certificate of Improvements.

Dated this 24th day of August, A. D. 1904.

38 JOHN G. CUMMINGS.

MINERAL ACT.
(FORM F.)

CERTIFICATE OF IMPROVEMENTS.

NOTICE.

"Estella," "Cashier," "Skylark," "Alice" "Mountain Daisy," "Rover," "Dog" "Star" and "Morning" Mineral Claims.

Where located:—On Trice Creek.

Take notice that I, James A. Harvey, Free Miner's Certificate No. "B42556" agent for Alex Polson, Free Miner's Certificate No. "B60616", Alex. C. Roberson, Free Miner's Certificate No. "B73186" and Willis E. Johnson, Free Miner's Certificate No. "B73198", intend, sixty days from the date hereof, to apply to the Mining Recorder for a Certificate of Improvements for each of the above claims, for the purpose of obtaining a Crown Grant of each of said claims.

And further take notice that action, under section 37, must be commenced before the issuance of such Certificate of Improvements.

Dated this 6th day of September, A.D. 1904.

38 JAMES A. HARVEY.

NOTICE.

Notice is hereby given that thirty days after date I intend to apply to the Chief Commissioner of Lands and Works at Victoria for a twenty-one year timber lease over the following lands in Northeast Kootenay:—

Commencing at a post planted at the northeast corner of George Currie's Timber Lease, thence north 160 chains, thence west 80 chains, thence north 160 chains, thence west 80 chains, thence north 160 chains, thence west 80 chains, thence north 160 chains, thence west 80 chains, thence north 160 chains, thence west 320 chains, thence south 160 chains, thence east 80 chains, thence south 160 chains, thence east 80 chains, thence south 160 chains, thence east 80 chains, thence south 160 chains, thence east 80 chains, thence south 160 chains, thence east 320 chains to point of commencement.

Dated this 25th day of September, 1904.

John S. Higgins, Locator
A. D. Fenwick, Agent.

Salesmen Wanted

No Experience Necessary

If you are able to talk and will follow instructions **you can make at least $5.00 per day.** We furnish you, FREE, a handsome book containing a large variety of samples of cloth for Suits, Overcoats and Trousers; measuring line, fashion plate and letter of instructions. This outfit will enable you to get as much business as if you carried a $[illegible] stock of goods.

You require no money.

The work is very simple.

If you are honest and mean business, and want to improve your position, tell us so and we will show you how.

The Canada Tailoring Co.
TORONTO

The Prospector.

ESTABLISHED 1898
A. B. Grace,
PUBLISHER AND EDITOR.

THE PROSPECTOR, is published every Saturday, and has a guaranteed circulation larger than any other paper in East Kootenay. It is all home Printed and contains double the news of any other paper in the district.

As an advertising medium it is unsurpassed.

Devoted to the upbuilding of Fort Steele, the development of the vast mineral resources of the East Kootenay mining district.

Subscriptions, ... $2.00 per year.

Advertising rates made known on application.

Contributions are solicited from all parts of the district, but all matter intended for publication must have the writer's signature.

The Prospector

SATURDAY, NOV. 5, 1904.

Liberal-Conservative Candidates for Parliament.

FOR KOOTENAY DISTRICT,
CHARLES H. MACKINTOSH,
OF ROSSLAND.

FOR YALE-CARIBOO DISTRICT,
MARTIN BURRILL,
OF GRAND FORKS.

NEW WESTMINSTER DISTRICT,
J. D. TAYLOR,
OF NEW WESTMINSTER.

DURING the present campaign, it is a common remark among his Liberal friends and supporters that "Big Bill" Galliher should be re-elected because he has done so much for Southeast Kootenay. But since "Big Bill" has visited this district, and under the searchlight of impartial criticism, his claim of having done so much for the Kootenays and particularly Southeast Kootenay, is being pushed by his supporters, and these remarks, so often repeated are of such a nature that constitute a bribe to voters. Vote for Galliher, and he with his party, if returned, will promise to do even more than he has previously done during the past session. Promises in plenty, before the election, are cheap; but the elector that sells his vote for a promise, conditional upon a candidate being elected, is not worthy of exercising his right of franchise. It is better to go down in honorable defeat, after voting your honest party principles, your honest convictions as to the best man, than to be a coward who would vote to be with the party in power for only what might possibly be obtained from that party.

* * *

A prominent mining man predicts that within two years after the construction of the Kootenay Central railway there will be in Southeast Kootenay more producing mines than in any other section of British Columbia. He bases his opinion upon present development now being carried on in both quartz and placer mines.

* * *

It cannot be doubted that the reputation of the Sullivan mine has from time to time suffered severely by reason of incompetent management, and the constant demand made upon stockholders to furnish the necessary cash to pay for monies squandered in the building of a smelter.

* * *

In the matter of a tariff on lumber, the millmen of Southeast Kootenay claim that they are entitled to equal consideration with Manitoba and the Northwest.

* * *

There is something ridiculously reckless in the way that monies contributed for the building of the smelter at Marysville are squandered.

* * *

"Big Bill" Galliher and Liberal party are not taking any chances of losing the election by failing to claim enough. It has placed every important town in the Kootenay in his, "Big Bill's" pocket list where it will remain after November 22nd.

* * *

If there is any doubt about where Chas. Mackintosh stands in regard to the public interests of Southeast Kootenay it will be dispelled upon his visit to this district. Conservatives and the progressive voter will present a united front for him on November 22nd.

* * *

Unfaltering and unswerving in its great purpose, the Conservative party challenges tariff issues. "Protection to Canadian Industries" is the battle cry, and welcomes to its fold all who can subscribe to its chief tenet.

* * *

A number of prominent Liberals and committee men in Southeast Kootenay, stake their reputation as prophets on a prediction that "Big Bill" will carry Kootenay. Their reputation as prophets will not be a very valuable asset after November 22nd.

* * *

It is quite noticeable that the labor unions are not recommending their men to vote for "Big Bill" Galliher who is unwisely denouncing C. H. Mackintosh the Conservative candidate.

* * *

The claims of "Big Bill" in regard to his legislative career call attention to facts that perhaps had better been left unnoticed.

* * *

The Russian diplomatists talk glibly about "full reparation". Perhaps it seems easier to them than it does to the widows and orphans of the murdered fishermen.

* * *

Present indications are that the Baltic fleet can't distinguish a steam trawler from a Japanese torpedo boat, but if it ever gets into the lively waters of the far east it is sure to learn the difference.

* * *

Party principles are good things, but only so when reinforced by performing your right of franchise honestly and conscientiously at the ballot box.

* * *

The Baltic fleet has discovered that the British navy was loaded for bear.

WANTED—SEVERAL INDUSTRIOUS persons in each state to travel for house established eleven years and with a large capital, to call upon merchants and agents for successful and profitable line. Permanent engagement. Weekly cash salary of $24 and all travelling expenses and hotel bills advanced in cash each week. Experience not essential. Mention references and enclose self-addressed envelope. THE NATIONAL, 332 Dearborn St., Chicago.

Mechanics, Farmers, Sportsmen!

To heal and soften the skin and remove grease, oil and rust stains, paint and varnish etc., use The "Master Mechanic's" Tar Soap. Albert Toilet Soap Co., Mfrs.

READ.

THE PROSPECTOR.

A PURE CEREAL FOOD

Orange Meat

Canada's Best Breakfast Dish

One Pound of Orange Meat
is equal to
Five Pounds of Beef
in nourishing qualities

It is the cheapest because the best

ASK YOUR GROCER FOR IT

FORT STEELE BREWING CO., LTD.

FERNIE, B.C.

MANUFACTURERS and BREWERS of EXTRA FINE

BEER AND PORTER

SOLD BY THE BARREL, KEG OR BOTTLED

Bottled beer for family use a specialty

Outside Orders
GIVEN STRICT AND PROMPT ATTENTION

SATISFACTION GUARANTEED

P. O. BOX 812
TELEPHONE NO. 7

Fort Steele Brewing Co., Ltd.

CARLIN & DURICK

GENERAL MERCHANTS — Fort Steele, B.C.

AGENTS FOR

Giant Powder Co., Con's.
Massey Harris Co., Ltd.

Have just received two Carloads of

FARM WAGONS, LOGGING TRUCKS AND DEMOCRATS.

Plows, Harrows, Haying and Harvesting Tools, Implements of all kinds.

Mining Supplies and Hardware.

Dry Goods Hats and Caps
Boots and Shoes.

General Merchandise.

N. HANSON,

General Merchant AND Liquor Dealer.

Manufacturer of all Kinds of Lumber. A large assortment of seasoned Lumber and Shingles always on hand

DIMENSION LUMBER A SPECIALTY.

WASA, - - - B. C.

SAVE TIME ALL THE TIME

BY USING

GREAT NORTHERN RAILWAY

TO

SEATTLE, TACOMA
AND ALL
Pacific Coast Points
ST. PAUL, CHICAGO, NEW YORK,
AND
ALL POINTS EAST

Palace and Tourist Sleepers, Buffett Library Cars, Modern Day Coaches, Dining Cars, MEALS A LA CARTE.

Best Meals on Wheels

2 FAST TRAINS EAST AND WEST DAILY 2

SPECIAL EXCURSION RATES
To World's Fair, St. Louis
YOUR CHOICE OF ROUTE.

For full particulars, rates, folders etc., call on or address,

S. G. YERKES, G.W.P.A., Seattle, Wash.
H. BRANDT, G.P. & T.A., Spokane.

Your attention is called to the "Pioneer Limited" trains of the "Milwaukee & St Paul Railway." "The only perfect trains in the world."

You will find it desirable to ride on those trains when going to any point in the Eastern States or Canada. They connect with all Transcontinental Trains and all Ticket Agents sell tickets.

For further information, pamphlets, etc, ask any Ticket Agent or

R. L. FORD, Pass. Agent, SPOKANE.
H. S. ROWE, General Agent, PORTLAND.

WANTED

A Local Salesman for Fort Steele and Surrounding Country to Represent

'Canada's Greatest Nurseries'

Newest varieties, and specialties in Hardy Fruits, Small Fruits, Shrubs, Ornamentals, and Roses. A permanent situation, and territory reserved for the right man. Pay weekly. Handsome Outfit free. Write for particulars, and send 25 cents for our pocket microscope just the thing to use in examining trees and plants for insects.

STONE & WELLINGTON
Fonthill Nurseries
(Over 800 acres)
TORONTO. ONTARIO.

WANTED IMMEDIATELY AGENTS.

To sell Fruit trees, Raspberry, Gooseberry, and Currant Bushes, &c. Good pay weekly; Outfit free. There is big money in this work for trustworthy men.

OVER 600 ACRES.

We have, under cultivation, over 600 acres of Nursery Stock including the choicest and best varieties for Orchard and Garden planting. We will deliver goods to customers in good condition, freight paid. Our agents have every advantage that this line of business can offer them. Apply now for terms.

PELHAM NURSERY COMPANY,
Toronto, Ontario.

N.B.—Will make arrangements for local agency or for the handling of exclusive territories. P.N.Co.

Shaving Hair Dressing Parlor

Next to Strathcona Hotel,

FORT STEELE, B. C.

All Kinds of Hair Work a Specialty

A. J. GREZ, - - PROPRIETOR.

BEALE & ELWELL

ARE NOW SELLING

Bull River Falls Power and Light Company

SHARES

Capital 1,000,000 Shares of Par Value of $1.00 Each.

Construction work is being rapidly carried on in a thorough and substantial manner and when completed it promises to be the most up to date power producer in Canada. Two miles of Bull River can be drained by their flume and a Subsidiary Company has been formed to operate this part of the work and it is estimated that sufficient yellow metal will be procured from the dry bed of the river to more than pay for the cost of the Power Plant, twice over.

There is also formed a Subsidiary Townsite Company to look after their interests in this connection and on account of the mining and other resources in its immediate proximity considerable activity is anticipated in this Department

With Each Share of Stock purchased in the Bull River Falls Power and Light Company is given as a bonus:—

One share in the Mining Dept and One share in the Townsite Dept.

Buy now as the price will undoubtedly advance as the work of construction nears completion.

Fort Steele Cigar Store

A Fine Line of Cigars, Pipes and Tobaccos

Billiard Room

WATCHES and JEWELRY ENGRAVING and REPAIRING

A fine line of XMAS GOODS to arrive soon

PERIODICALS

Toys, Books, and Stationery

NOTICE.

Take notice that I intend to apply to the Chief Commissioner of Lands and Works for a twenty-one year timber lease on the following described lands in North East Kootenay:—

Commencing at a post planted on the bank of the Kootenay River and on the Western boundary of Lot 618 about three miles North of the South limit of said Lot, said point being the Northeast corner of Lot 4596, thence north 160 chains, west forty chains, north eighty chains, west eighty chains, north one hundred and sixty chains, west eighty chains, north eighty chains, west eighty chains, north eighty chains west eighty chains, north eighty chains, west eighty chains, north eighty chains, west eighty chains north eighty chains, west eighty chains, north eighty chains, west eighty chains, north eighty chains west three hundred and twenty chains, thence south one hundred and sixty chains, east eighty chains, south eighty chains, east eighty chains, south eighty chains, east eighty chains, south eighty chains, east eighty chains, south eighty chains, east eighty chains, south eighty chains, east eighty chains, south eighty chains, east eighty chains, south eighty chains, east eighty chains, south eighty chains, east eighty chains, south eighty chains, east eighty chains, south eighty chains, east eighty chains, south eighty chains, east eighty chains, south eighty chains, east eighty chains, south eighty chains, thence east two hundred chains to place of beginning.

Dated September 24th, 1904.

43 GEORGE CURRIE, Locator

ANDREW NEIDIG

CONTRACTOR AND BUILDER

HOUSE AND SIGN PAINTING
CALCIMINING and PAPER HANGING

FORT STEELE, B. C.

All work promptly done.

J. HIGHWARDEN.

PIONEER BARBER SHOP

Everything Strictly First Class

Next door to the Prospector

50 YEARS' EXPERIENCE

PATENTS

TRADE MARKS
DESIGNS
COPYRIGHTS &C

Anyone sending a sketch and description may quickly ascertain our opinion free whether an invention is probably patentable. Communications strictly confidential. Handbook on Patents sent free. Oldest agency for securing patents.

Patents taken through Munn & Co. receive *special notice*, without charge, in the

Scientific American.

A handsomely illustrated weekly. Largest circulation of any scientific journal. Terms, $3 a year; four months, $1. Sold by all newsdealers.

MUNN & Co. 361 Broadway, **New York**

Branch Office, 625 F St., Washington, D. C.

The Prospector.

SATURDAY, NOV. 5, 1904

Notice to Stockholders.

To the Shareholders of the Sullivan Group Mining Company: Take notice that a special general meeting of the said company will be held at the offices of company, in the city of Spokane, on the 9th day of November, 1904, at the hour of 11 o'clock forenoon, for the purpose of considering the following resolutions:

Whereas, it is desirable and necessary that the company should have additional working capital, for the purpose of completing and perfecting its smelter and works, and for the purpose of carrying on its business after its works shall have been complete; and

Whereas, The company is already indebted in the sum of $250,000, the said indebtedness being evidenced by its bonds, secured by first mortgage upon its properties; therefore, be it

Resolved, That the trustees and officers of the company be authorized and empowered to execute and issue on behalf of the company negotiable or debenture bonds to the amount of $400,000, in such denominations as they may deem most expedient, said bonds to be payable five years after date of issue, and to bear interest at a rate not exceeding eight per centum per annum. Bonds to the amount of $150,000 are to be issued and sold immediately and the proceeds thereof turned into the treasury of the company and applied to the uses above mentioned, and the remaining $250,000 of said bonds are to be issued in exchange for the outstanding bonds of the company as the holders of the latter present them for exchange. Such exchange shall be on equal terms, dollar for dollar.

And the trustees and officers of the company are hereby authorized to execute on behalf of the company a mortgage on the company's lands and mineral properties in British Columbia, or any part thereof, to George Turner and J. W. Van Dyke, trustees for the bondholders or debenture holders, as a secure the payment of the said bonds [illegible] mortgage shall contain a stipulation that on default in the payment of accrued interest on the said bonds, or any of them, for sixty days after the same shall have become due and payable, that the trustees may immediately proceed to enforce the said mortgage and pay the said bonds from the moneys thereby realized and which said mortgage shall contain such other usual and reasonable terms, conditions and stipulations concerning the bonds and mortgage and the payment of the principal and interest of the said bonds and the enforcement of the said mortgage, not inconsistent with this resolution, as the trustees and officers of the company may arrange and determine.

And take further notice that a special general meeting of the company will be held at the offices of the company, in the said city of Spokane, at 11 o'clock forenoon, on November 24, 1904, to confirm the actions of the shareholders at the meeting called for the 9th day of November, 1904, as above.

CHAS. SWEENY, President.
J. C. WILLIAMS, Secretary.

It Will be to Your Interest.

If you contemplate visiting the St. Louis Exposition, to secure reliable information as to railroad service, the lowest rates and the best routes. Also as to local conditions in St. Louis, hotels, etc., etc.

If you will write the undersigned, stating what information you desire, the same will be promptly furnished. If we do not have it on hand, will secure it for you if possible, and without any expense to you. Address

B. H. TRUMBULL, Commercial Agent
142 Third St., Portland, Oregon.

NOTICE.

Notice is hereby given that thirty days after date, I intend to apply to the Honorable the Chief Commissioner of Lands and Works at Victoria, B.C., for a Licence to prospect for Coal and Petroleum in the southeast portion of South East Kootenay, in the Province of British Columbia, and more particularly described as follows:

1. Situated about twenty miles north of the International Boundary Line, and about one mile north of Sage and Oil Creek, commencing at a post marked the southwest corner post of George H. Allison's claim, thence east eighty chains, thence north eighty chains, thence west eighty chains, thence south eighty chains to the place of beginning, containing 640 acres more or less, and adjoining Rena A. Chick's claim.

Located Aug. 19th, 1904.

George B. Allison, Locator
G. O. Smith, Agent

2. Situated about twenty miles north of the International Boundary Line, and about one mile north of Sage and Oil creek, commencing at a post marked northwest corner post of James Cairn's claim, thence east eighty chains thence south eighty chains, thence west eighty chains, thence north eighty chains to the place of beginning, containing 640 acres more or less, and adjoining the claim of Joseph E. Chick.

Located Aug. 19th, 1904.

James Cairns, Locator
G. O. Smith, Agent.

3. Situated about twenty miles north of the International Boundary Line, and about one mile north of Sage and Oil creek, commencing at a post marked northeast corner post of Virginia K. Allison's claim, thence south eighty chains, thence west eighty chains, thence north eighty chains, thence east eighty chains to the place of beginning, containing 640 acres more or less, and adjoining the claim of James Cairns.

Located Aug. 19th, 1904.

James Cairns, Locator
G. O. Smith, Agent

4. Situated about twenty miles north of the International Boundary Line and about one mile north of Sage and Oil creek, and commencing at a post marked southeast corner post of Sarah Cairns' claim, thence west eighty chains, thence north eighty chains, thence east eighty chains, thence south eighty chains to the place of beginning, containing 640 acres more or less, and adjoining the claim of George H. Allison.

Located Aug. 19th, 1904.

Sarah Cairns, Locator
G. O. Smith, Agent

NOTICE is hereby given that 30 days after date, I intend to apply to the Honorable the Chief Commissioner of Lands and Works at Victoria, B.C., for a Licence to prospect for Coal and Petroleum in the southeast portion of South East Kootenay, in the Province of British Columbia, and more particularly described as follows:

5. Situated about eighteen miles north of the International Boundary Line, and about one mile south of Sage and Oil creek, commencing at a post marked southwest corner post of George W. Cairns' claim, thence east eighty chains, thence north eighty chains, thence west eighty chains, thence south eighty chains to the place of beginning, containing 640 acres more or less, and adjoining the claim of James Cairns.

Located Aug. 19th, 1904.

George B. Cairns, Locator
G. O. Smith, Agent

6. Situated about eighteen miles north of the International Boundary Line, and about one mile south of Sage and Oil creek, commencing at a post marked northwest corner post of Edgar Cooper's claim, thence east eighty chains thence south eighty chains, thence west eighty chains, thence north eighty chains to the place of beginning, containing 640 acres more or less, and adjoining the claim of George R. Cairns.

Located Aug. 19th, 1904.

Edgar Cooper, Locator
G. O. Smith, Agent

7. Situated about eighteen miles north of the International Boundary Line, and about one mile north of Sage and Oil creek, commencing at a post marked northeast corner post of R. E. Wooster's claim, thence south eighty chains, thence west eighty chains, thence north eighty chains, thence east eighty chains to the place of beginning, containing 640 acres more or less and adjoining Edgar Cooper's claim.

Located Aug. 19th, 1904.

Little Wooster, Locator
G. O. Smith, Agent

8. Situated about eighteen miles north of the International Boundary Line, and about one mile south of Sage and Oil creek, commencing at a post marked southeast corner post of Alfred G. Wooster's claim, thence west eighty chains, thence north eighty chains, thence east eighty chains, thence south eighty chains to the place of beginning, containing 640 acres more or less, and adjoining George R. Cairns' claim.

Located Aug. 19th, 1904.

Alfred G. Wooster, Locator
G. O. Smith, Agent

NOTICE is hereby given that thirty days after date, I intend to apply to the Honorable the Chief Commissioner of Lands and Works at Victoria, B.C., for a Licence to prospect for Coal and Petroleum in the southeast portion of South East Kootenay, in the Province of British Columbia, and more particularly described as follows:

9. Situated about sixteen miles north of the International Boundary Line, and about one mile north of Sage and Oil creek, commencing at a post marked southwest corner post of T. F. O'Donnell's claim, thence north eighty chains, thence east eighty chains, thence south eighty chains, thence west eighty chains to the place of beginning, containing 640 acres more or less, and adjoining Sarah Cairns' claim.

Located Aug. 20th, 1904.

T. F. O'Donnell, Locator
G. O. Smith, Agent

10. Situated about sixteen miles north of the International Boundary Line, and about one mile north of Sage and Oil creek, commencing at a post marked northwest corner post of R. E. Cameron's claim, thence south eighty chains, thence east eighty chains, thence north eighty chains, thence west eighty chains, to the place of beginning, containing 640 acres more or less, and adjoining the claim of Virginia R. Allison.

Located Aug. 20th, 1904.

R. E. Cameron, Locator
G. O. Smith, Agent

11. Situated about sixteen miles north of the International Boundary Line, and about one mile south of Sage and Oil creek, commencing at a post marked southwest corner post of N. C. Maravelias's claim, thence north eighty chains, thence east eighty chains, thence south eighty chains, thence west eighty chains to the place of beginning, containing 640 acres more or less, and adjoining Alfred G. Wooster's claim.

Locate, Aug. 20th, 1904.

N. C. Maravelia, Locator
G. O. Smith, Agent

12. Situated about sixteen miles north of the International Boundary Line, and about one mile south of Sage and Oil creek, commencing at a post marked northwest corner post of W. L. Turner's claim, thence south eighty chains, thence east eighty chains, thence north eighty chains, thence west eighty chains to the place of beginning, containing 640 acres more or less, and adjoining Kittie Wooster's claim.

Located Aug. 20th, 1904.

W. L. Turner, Locator
G. O. Smith, Agent

13. Situated about sixteen miles north of the International Boundary Line, and about one mile south of Sage and Oil creek, commencing at a post marked northeast corner post of Ellie D. Turner's claim, thence west eighty chains, thence south eighty chains, thence east eighty chains, thence north eighty chains to the place of beginning, containing 640 acres more or less, and adjoining W. L. Turner's claim.

Located Aug. 20th, 1904.

Ellie D. Turner, Locator
G. O. Smith, Agent

14. Situated about sixteen miles north of the International Boundary Line, and about one mile south of Sage and Oil creek, commencing at a post marked southeast corner post of J. T. Anderson's claim, thence west eighty chains, thence north eighty chains, thence east eighty chains, thence south eighty chains to the place of beginning, containing 640 acres more or less, and adjoining N. C. Maravella's claim.

Located Aug. 20th, 1904.

J. L. Anderson, Locator
G. O. Smith, Agent

NOTICE is hereby given that thirty days after date, I intend to apply to the Honorable the Chief Commissioner of Lands and Works at Victoria, B. C., for a Licence to prospect for Coal and Petroleum in the southeast portion of South East Kootenay, in the Province of British Columbia, and more particularly described as follows:

15. Situated about eighteen miles north of the International Boundary Line, and about three miles south of Sage and Oil creek, commencing at a post marked the southwest corner post of J. G. Woody's claim, thence east eighty chains, thence north eighty chains, thence west eighty chains, thence south eighty chains to the place of beginning, containing 640 acres, more or less, and adjoining Edgar Cooper's claim.

Located Aug. 20th, 1904.

J. G. Woody, Locator
G. O. Smith, Agent

16. Situated about eighteen miles north of the International Boundary Line, and about three miles south of Sage and Oil creek, commencing at a post marked southeast corner post of S. F. Woody's claim, thence west eighty chains, thence north eighty chains, thence east eighty chains, thence south eighty chains to the place of beginning, containing 640 acres more or less, and adjoining Kittie Wooster's claim.

Located Aug. 20th, 1904.

S. F. Woody, Locator
G. O. Smith, Agent

17. Situated about eighteen miles north of the International Boundary Line, and about three miles south of Sage and Oil creek, commencing at a post marked northwest corner post of J. O. E. Thompson's claim, thence east eighty chains, thence south eighty chains thence west eighty chains, thence north eighty chains to the place of beginning, containing 640 acres more or less, and adjoining J. G. Woody's claim.

Located Aug. 20th, 1904.

J. O. E. Thompson, Locator
G. O. Smith, Agent

18. Situated about eighteen miles north of the International Boundary Line, and about three miles south of Sage and Oil creek, commencing at a post marked northeast corner post of Martha Mathews' claim, thence south eighty chains, thence west eighty chains thence north eighty chains, thence east eighty chains to the place of beginning, containing 640 acres more or less, and adjoining S. F. Woody's claim.

Dated Aug. 20th, 1904.

Martha Mathews, Locator
G. O. Smith, Agent

NOTICE is hereby given that thirty days after date, I intend to apply to the Honorable the Chief Commissioner of Lands and Works at Victoria, B.C., for a Licence to prospect for Coal and Petroleum in the southeast portion of South East Kootenay, in the Province of British Columbia, and more particularly described as follows:

19. Situated about sixteen miles north of the International Boundary Line, and about three miles south of Sage and Oil creek, commencing at a post marked northwest corner post of Guy C. Stillings' claim, thence east eighty chains, thence south eighty chains, thence west eighty chains, thence north eighty chains to the place of beginning, containing 64 acres more or less, and adjoining Martha Mathew's claim.

Located Aug. 20th, 1904.

Guy C. Stillings, Locator
G. O. Smith, Agent

20. Situated about sixteen miles north of the International Boundary Line, and about three miles south of Sage and Oil creek, commencing at a post marked northeast corner post of G. E. Stillings' claim, thence west eighty chains, thence south eighty chains, thence east eighty chains, thence north eighty chains to the place of beginning, containing 640 acres more or less, and adjoining Guy C. Stillings' claim.

Located Aug 20th, 1904.

G. E. Stillings, Locator
G. O. Smith, Agent.

21. Situated about sixteen miles north of the International Boundary Line, and about three miles south of Sage and Oil creek, commencing at a post marked southeast corner post of F. A. Philbrick's claim, thence east eighty chains, thence north eighty chains, thence west eighty chains, thence south eighty chains to the place of beginning, containing 640 acres more or less, and adjoining S. F. Woody's claim.

Located Aug 20th, 1904.

F. A. Philbrick, Locator
G. O. Smith, Agent

22. Situated about sixteen miles north of the International Boundary Line, and about three miles south of Sage and Oil creek, commencing at a post marked southeast corner post of J. S. Wing's claim, thence west eighty chains, thence north eighty chains, thence east eighty chains, thence south eighty chains to the place of beginning, containing 640 acres more or less, and adjoining G. E. D. Turner's claim.

Located Aug. 20th, 1904.

J. S. Wing, Locator
40 G. O. Smith, Agent

NOTICE.

Notice is hereby given that 30 days after date I intend to apply to the Chief Commissioner of Lands and Works and the Assistant Commissioner of Lands and Works for the District of East Kootenay for a License to prospect for Coal and Petroleum on the following described land situated at the head of Starvation creek and adjoining the International Boundary Line Block 1583, south eastern portion of British Columbia:

1. Commencing at a post, planted near the head of Starvation creek one mile north of the International Boundary Line and one mile east of Luisa G. Mackenzie's northwest corner post being the initial post of M. F. Webster's claim and marked M. F. Webster's northwest corner post, thence south 80 chains, thence east 80 chains, thence north 80 chains, thence west 80 chains to place of beginning, containing 640 acres more or less.

M. F. Webster, Locator
T. H. Thompson, Agent

Located Sept. 10th, 1904. 49

NOTICE.

Notice is hereby given that 30 days after date I intend to apply to the Chief Commissioner of Lands and Works and the Assistant Commissioner of Lands and Works for the District of East Kootenay for a License to prospect for Coal and Petroleum on the following described land situated on Kintla creek just north of the International Boundary Line, Block 4583, south eastern portion of British Columbia:

1. Commencing at a post planted near Kintla creek and about one mile from where the creek crosses the International Boundary Line, being the initial post of M. E. Thompson's claim and marked M. E. Thompson's northwest corner post, thence south 80 chains, thence east 80 chains, thence north 80 chains, thence west 80 chains to the place of beginning, containing 640 acres more or less.

Located Sept. 8, 1904.

M. E. Thompson, Locator
T. H. Thompson, Agent

2. Commencing at a post planted north of and adjacent to M. E. Thompson's claim, being the initial post of Dennis Clark's claim and marked Dennis Clark's southwest corner post, thence north 80 chains, thence east 80 chains, thence south 80 chains, thence west 80 chains to place of beginning containing 640 acres more or less. Located Sept. 8th 1904.

Dennis Clark, Locator
T. H. Thompson, Agent

3. Commencing at a post planted west of and adjacent to Dennis Clark's claim, being the initial post of Thos. G. Bluff jr's claim and marked Thos. G. Bluff jr's southeast corner post, thence north 80 chains, thence west 80 chains, thence south 80 chains, thence east 80 chains to place of beginning, containing 640 acres more or less. Located Sept. 8th, 1904.

Thos. G. Bluff, jr., Locator
T. H. Thompson Agent

4. Commencing at a post planted south of and adjacent to Thos. G. Bluff jr's claim, being the initial post of T. H. Thompson's claim and marked T. H. Thompson's northeast corner post, thence south 80 chains, thence west 80 chains, thence north 80 chains, thence east 80 chains to the place of beginning, containing 640 acres more or less.

Located Sept. 8th, 1904.

40 T. H. Thompson, Locator

NOTICE.

Notice is hereby given that 30 days after date I intend to apply to the Chief Commissioner of Lands and Works and the Assistant Commissioner of Lands and Works for the District of East Kootenay, for a License to prospect for Coal and Petroleum on the following described land situated near the head of Kintla creek and about three miles from where the creek crosses the International Boundary Line, Block 4583, south eastern portion of British Columbia:

1. Commencing at a post planted near Kintla creek two miles west of T. H. Thompson's northeast corner post, being the initial corner post of B. A. Merrick's claim and marked B. A. Merrick's northwest corner post, thence south 80 chains, thence east 80 chains, thence north 80 chains, thence west 80 chains to place of beginning, containing 640 acres more or less.

Located Sept. 8th, 1904.

B. A. Merrick, Locator
T. H. Thompson, Agent

2. Commencing at a post planted north of and adjacent to B. A. Merrick's claim, being the initial post of Jules Prickett's claim and marked Jules Prickett's southwest corner post, thence north 80 chains, thence east 80 chains, thence south 80 chains, thence west 80 chains to place of beginning, containing 640 acres more or less. Located Sept. 8th, 1904.

Jules Prickett, Locator
T. H. Thompson, Agent

2. Commencing at a post planted west of and adjacent to Jules Prickett's claim, being the initial post of Ida H. Sloane's claim and marked Ida H. Sloane's southeast corner post, thence north 80 chains, thence west 80 chains, thence south 80 chains, thence east 80 chains to place of beginning, containing 640 acres, more or less. Located Sept. 8th, 1904.

Ida H. Sloane, Locator
T. H. Thompson, Agent

4. Commencing at a post planted south of and adjacent to Ida H. Sloane's claim being the initial post of J. F. Sloane's claim and marked J. F. Sloane's northeast corner post, thence south 80 chains, thence west 80 chains, thence north 80 chains, thence east 80 chains to place of beginning, containing 640 acres more or less. Located Sept. 8th, 1904.

J. F. Sloane, Locator
40 T. H. Thompson, Agent

NOTICE.

Notice is hereby given that thirty days after date I intend to apply to the Chief Commissioner of Lands and Works and the Assistant Commissioner of Lands and Works, for the District of East Kootenay, for a License to prospect for Coal and Petroleum on the following described land situated near the head of Kintla creek and adjoining the International Boundary Line, Block 4583, southeastern portion of British Columbia.

1. Commencing at a post planted near Kintla creek two miles west of J. F. Sloane's northeast corner post, being the initial post of M. A. Webster's claim, and marked M. A. Webster's northwest corner post, thence south 80 chains, thence east 80 chains, thence north 80 chains, thence west 80 chains to place of beginning containing 640 acres more or less.

Located Sept. 9th, 1904.

M. A. Webster, Locator
T. H. Thompson, Agent

2. Commencing at a post planted north of and adjacent to M. A. Webster's claim, being the initial post of J. W. Witherop's claim, and marked J. W. Witherop's southwest corner post, thence north 80 chains, thence east 80 chains, thence south 80 chains, thence west 80 chains to place of beginning, containing 640 acres more or less. Located Sept. 9th, 1904.

J. W. Witherop, Locator
T. H. Thompson, Agent

3. Commencing at a post planted west of and adjacent to J. W. Witherop's claim, being the initial post of George M. Forster's claim and marked George M. Forster's southeast corner post, thence north 80 chains, thence west 80 chains, thence south 80 chains, thence east 80 chains to place of beginning, containing 640 acres more or less. Located Sept. 9th, 1904.

George M. Forster, Locator
T. H. Thompson, Agent

4. Commencing at a post planted south of and adjacent to George M. Forster's claim, being the initial post of W. J. C. Wakefield's claim and marked W. J. C. Wakefield's northeast corner post, thence south 80 chains, thence west 80 chains, thence north 80 chains, thence east 80 chains to place of beginning, containing 640 acres more or less. Located Sept. 9th, 1904

W. J. C. Wakefield, Locator
40 T. H. Thompson, Agent

NOTICE.

Notice is hereby given that thirty days after date I intend to apply to the Chief Commissioner of Lands and Works and the Assistant Commissioner of Lands and Works for the District of East Kootenay for a License to prospect for Coal and Petroleum on the following described land situated near the head of Kintla creek and adjoining the International Boundary Line, Block 4583, south eastern portion of British Columbia.

1. Commencing at a post planted near Kintla creek and two miles west of W. J. C. Wakefield's northeast corner post, being the initial post of James Wilson's claim, and marked James Wilson's northwest corner post, thence south 80 chains, thence east 80 chains, thence north 80 chains, thence west 80 chains to place of beginning, containing 640 acres more or less

Located Sept. 9th, 1904.

James Wilson, Locator
T. H. Thompson, Agent.

2. Commencing at a post planted north of and adjacent to James Wilson's claim, being the initial post of J. W. Oakes' claim and marked J. W. Oakes' southwest corner post, thence north 80 chains, thence east 80 chains, thence south 80 chains, thence west 80 chains to place of beginning, containing 640 acres more or less. Located Sept. 9th, 1904.

J. W. Oakes, Locator
T. H. Thompson, Agent

3 Commencing at a post planted west of and adjacent to J. W. Oakes' claim, being the initial post of Jennie Huff's claim and marked Jennie Huff's southeast corner post, thence north 80 chains, thence west 80 chains, thence south 80 chains, thence east 80 chains to place of beginning, containing 640 acres more or less.

Located Sept. 9th, 1904.

Jennie Huff, Locator.
T. H. Thompson, Agent

4. Commencing at a post planted south of and adjacent to Jennie Huff's claim, being the initial post of Romie Webster's claim and marked Romie Webster's northeast corner post, thence south 80 chains, thence west 80 chains, thence north 80 chains, thence east 80 chains to place of beginning, containing 640 acres more or less. Located Sept. 9th, 1904.

Romie Webster, Locator
40 T. H. Thompson, Agent

NOTICE.

Notice is hereby given that thirty days after date I intend to apply to the Chief Commissioner of Lands and Works and the Assistant Commissioner of Lands and Works for the District of East Kootenay, for a license to prospect for Coal and Petroleum on the following described land situated at the head of Kintla creek, three miles north of the International Boundary Line, Block 4583 south eastern portion of British Columbia.

1. Commencing at a post planted two miles north of J. W. Oakes' southwest corner post, being the initial post of John Clyne's claim and marked John Clyne's northwest corner post, thence south 80 chains, thence east 80 chains, thence north 80 chains, thence west 80 chains to place of beginning, containing 640 acres more or less. Located Sept. 9th, 1904.

John Clyne, Locator
T. H. Thompson, Agent

2. Commencing at a post planted north of and adjacent to John Clyne's claim, being the initial post of Lou Hunt's claim and marked Lou Hunt's southwest corner post, thence east 80 chains, thence north 80 chains, thence west 80 chains, thence south 80 chains to place of beginning, containing 640 acres more or less.

Located Sept. 9th, 1904.

Lou Hunt, Locator
T. H. Thompson, Agent

3 Commencing at a post planted west of and adjacent to Lou Hunt's claim, being the initial post of Mamie Huff's claim and marked Mamie Huff's southeast corner post, thence north 80 chains, thence west 80 chains, thence south 80 chains, thence east 80 chains to place of beginning, containing 640 acres more or less.

Located Sept. 9th, 1904.

Mamie Huff, Locator
T. H. Thompson, Agent.

4. Commencing at a post planted south of and adjacent to Mamie Huff's claim, being the initial post of Callie Huff's claim and marked Callie Huff's northeast corner post, thence south 80 chains, thence west 80 chains, thence north 80 chains, thence east 80 chains to place of beginning, containing 640 acres more or less.

Located Sept. 9th, 1904.

Callie Huff, Locator
40 T. H. Thompson, Agent

The best and safest way to keep Baby's skin healthy is to use only

BABY'S OWN SOAP

Pure, Dainty, Delicate.
Beware of Imitations.

036
ALBERT TOILET SOAP CO., Mfrs. MONTREAL.

North Star Lodge.

NO. 30.

A. F. AND A. M. G. R. B. C.
FORT STEELE, B. C.

Regular meetings—1st Tuesday in each month at eight o'clock. Visiting Brethern are cordially invited.

Elk River Lodge, Fernie, regular meetings held first Friday of each month.

Cranbrook Lodge, Cranbrook, regular meetings held on the third Thursday of each month

J. HISLOP, Secretary.

Rocky Mountain Chapter

NO. 125. R. A. M.

FORT STEELE, B. C.

Regular meetings:—2nd Tuesday in each month at eight o'clock.

Sojourning Companions are cordially invited.

JAMES HISLOP, Scribe E.

Professional.

HARVEY & McCARTER

BARRISTERS AND SOLICITORS

CRANBROOK - B.C.

G. W. F. CARTER, B.C.L.

Notary Public of British Columbia.

Collection of accounts attended to. Auditing and keeping of books done with dispatch. Correspondence solicited.

G. W. F. CARTER, Fort Steele, B.C.

C. H. DUNBAR

BARRISTER, SOLICITOR, and NOTARY PUBLIC.

Cranbrook, B.C.

THOMAS McVITTIE

P.L.S. & C.E.

Fort Steele B.C.

FORT STEELE DEVELOPMENT SYNDICATE LTD
138 Leadenhall Street, London, England.

N. A. WALLINGER, FORT STEELE,
POST OFFICE BOX 8.

J. G. CUMMINGS

CIVIL ENGINEER

Provincial Land Surveyor

FORT STEELE, B. C.

GEARY & DOYLE.

Livery, Feed & Sale Stable.

Fort Steele B.C

Regular Daily Stage meets all trains at Fort Steele Junction.

SADDLE & PACK HORSES

TEAMING OF ALL KINDS A SPECIALTY

It Will be to Your Interest.

If you contemplate visiting the St. Louis Exposition, to secure reliable information as to railroad service, the lowest rates and the best routes. Also as to local conditions in St. Louis: hotels, etc., etc.

If you will write the undersigned, stating what information you desire, the same will be promptly furnished. If we do not have it on hand, will secure it for you if possible, and without any expense to you. Address

R. H. TRUMBULL, Commercial Agent
142 Third Street, Portland, Ore.

Fort Steele Diamond Jubilee Hospital

This Institution has been recently enlarged by a new wing which is now open for reception of patients. For terms apply to

J. F. SMITH, Sec. Fort Steele, B.C.

The Prospector.

SATURDAY, NOV. 5, 1904

LOCAL NEWS.

J. G. Cummings, D.L.S., returned from Fernie Wednesday.

Mrs. W. R. Ross, Fernie, spent this week at Steele.

Government Agent Armstrong was at Steele Tuesday.

C. A. Campbell, Winnipeg, was in town Monday.

A. Doyle, Cranbrook, was at Steele Monday on business.

Miss Peters of Fernie was a guest this week at the residence of Mr. and Mrs. Geo. Scott.

James Hislop, Mining Recorder of Cranbrook, was a Steele visitor Tuesday.

Fearful engines of war those Russian ships when both officers and guns are loaded.

W. A. McDonald, Nelson, was a guest at the Imperial Saturday last.

Dave Newell is at New Westminster this week on business. He will return in about ten days.

C. M. Edwards, a placer mining man, came down from Nigger creek Sunday last.

A. C. Nelson, Assessor of the Fort Steele Assessment District, was at Steele Wednesday on official business.

Harry Drew, proprietor of the North Star Hotel at Kimberley, was in town on business Wednesday.

A meeting of the directors of the Kootenay Central Railway was held in Steele on Saturday evening.

Dave Griffith who was slightly injured by falling from his horse last week, is much better, and able to be around again.

Harry Reineman, who has been at Wasa for the past two weeks returned to Steele Sunday last.

The boys in town enjoyed themselves on Hallowe'en night. No damage of a serious nature was reported the revelries being confined to the small boys.

Some supremely mean combination of man and boy and petty larceny thief has been committing depredations in the vacant houses around town.

School Inspector D. Wilson, made an inspection of the Steele public school on Monday, and found everything in a most satisfactory condition.

C. H. Pollen drove over to Cranbrook Monday, where he took the afternoon train for Winnipeg. He will visit Victoria before he returns to Steele.

The regular monthly meeting of North Star Lodge, A.F. & A. M., was held at Masonic Hall Tuesday evening. District Deputy Grand Master J. F. Armstrong was present.

Electors are reminded of the fact that the polls under the Dominion Election Act, will open at 9 a.m. and close at 5 o'clock p.m. All votes must be polled between those hours.

J. A. Harvey, L. W. Patmore and J. T. Laidlaw, Cranbrook, were attending a meeting of Kootenay Central Railroad shareholders at Steele on Saturday evening last.

A regular convocation of Rocky Mountain Chapter, R. A. M., will be held at Masonic Hall on Tuesday evening November 8th. Deputy District Grand Superintendent C. A. Procunier of Kaslo will be present.

Conservative sentiment has been making rapid strides in Southeast Kootenay. "Protection to our mining industries" is the slogan of the party.

MANAGER WANTED

Trustworthy lady or gentleman to manage business in this county and adjoining territory for well and favorably known house of solid financial standing. $20.00 straight cash salary and expenses paid each Monday by check direct from headquarters. Expense money advanced. Position permanent. Address Manager, 810 Como Block, Chicago, Illinois.

Imperial Bank of Canada

CAPITAL AUTHORIZED	$4,000,000
CAPITAL (paid up)	$3,000,000
REST ACCOUNT	$2,850,000

Head Office—Toronto.

T. R. MERRITT, President. D. R. WILKIE, Vice-Pres. and Gen. Man.
AGENTS IN GREAT BRITAIN—Lloyds Bank (2 Lombard St., London.

A General Banking Business Transacted.

Savings Bank Department.—Interest allowed on deposits.

Cranbrook Branch, J. F. M. PINKHAM, Manager.

The Canadian Bank of Commerce

HEAD OFFICE--TORONTO.

Paid up Capital $8,700,000; Reserve Fund $3,000,000:
Aggregate Resources Over $83,000,000 Nov. 30th, 1903.

London Office; 60 Lombard Street, E. C.
New York Office; 16 Exchange Place.

And 110 branches in Canada and the United States.

Cranbrook Branch, F. C. MALPAS, Manager.

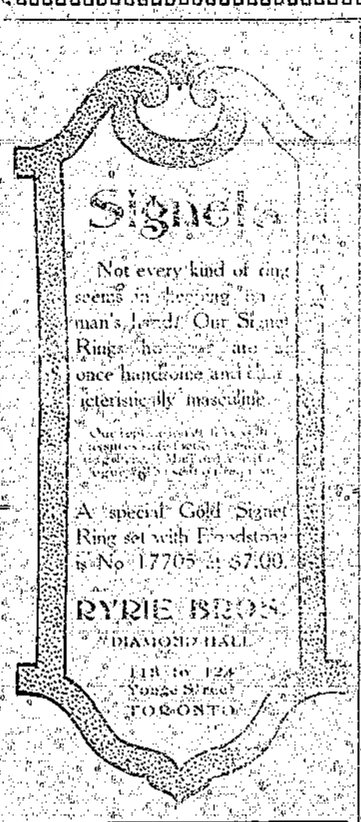

READ.

THE PROSPECTOR

NOTICE.

Notice is hereby given that, thirty days after date, I intend to make application to the Chief Commissioner of Lands and Works for a License to cut and carry away timber from the following described lands in Southeast Kootenay District:

Commencing at a post planted at the northeast corner of S. Cadwix's pre-emption; thence east 40 chains; thence south 80 chains; thence west 40 chains; thence north 80 chains to place of beginning.

Dated October 25th, 1904.

Wm. Carlin, Locator
George Geary, Agent

45

A MAN WANTED

for every unrepresented district to sell

Made-to-Order Clothing



You do not need to be a tailor in order to improve this opportunity. We have a system that beats the world for turning out CLOTHING THAT FITS.

We are prepared to pay you liberally or wholesale the goods to you and let YOU MAKE THE RETAIL PROFIT.

If you want a good thing that will establish you in business, and can satisfy us you are reliable, **we will start you at once.**

Supplies Free

Queen City MADE-TO-ORDER Clothing Co.
TORONTO, ONT.

NOTICE.

Take notice that I intend to apply to the Chief Commissioner of Lands & Works at Victoria for a twenty-one year timber lease on the following described lands situate in Southeast Kootenay:—

Commencing at a post planted at the east boundary of Lot 1592, 57 M., thence north 20 chains, east 160 chains, north 20 chains, east 80 chains, south 80 chains, east 80 chains, south 60 chains, west 160 chains, north 80 chains, west 160 chains, north 80 chains, west 80 chains, north 60 chains to place of beginning.

GEORGE SCOTT.

Dated 15th October, 1904. 13

Always on Hand

FINEST Creamery Butter

H. KERSHAW

GENERAL MERCHANT.

SALE OF MINERAL CLAIMS.

For Unpaid Taxes in the Fort Steele Assessment District, Province of British Columbia.

I hereby give notice that, on Monday, the seventh day of November, A.D., 1904, at the Government Offices, Cranbrook, B.C., at the hour of 12 o'clock noon, I shall sell at Public Auction, the mineral claims hereinafter set out of the persons in the list hereinafter set out, of which Crown Grants have been issued, for all unpaid taxes accrued, due and payable on the 30th June, 1904, or accrued due and payable at any 30th June subsequent to the date of the issue of the Crown Grant and for costs of advertising and other expenses.

LIST ABOVE MENTIONED.

REGISTERED OWNER OR CROWN GRANTEE.	NAME AND DESCRIPTION OF CLAIM.	UNPAID TAXES	Expenses of Advertising	TOTAL
Pyramid Kootenay Mining Co.	Harpham, Lot No. 2342, G. 1	$42 00	$1 25	$43 25
" " "	Pyramid, " 2131, "	57 00	1 25	58 25
" " "	Warren, " 606, "	76 50	1 25	77 75
" " "	Mountain Chief " 607, "	58 50	1 25	59 75
" " "	Granite " 608, "	78 00	1 25	79 25
" " "	Albert " 609, "	36 50	1 25	37 75
" " "	Comstock " 610, "	70 50	1 25	71 75
" " "	Kerin " 2341, "	63 00	1 25	64 25
" " "	Wolmer " 2125, "	58 50	1 25	59 75
" " "	Brooks " 2126, "	64 50	1 25	65 75
" " "	Million " 2127, "	76 50	1 25	77 75
" " "	Stille " 2128, "	64 50	1 25	65 75
" " "	Bailey " 2129, "	63 00	1 25	64 25
" " "	Walsingham " 2130, "	57 00	1 25	58 25
Farrell, C. C. & T.	Society Girl Lot 4405 G. 1	25 00	1 25	26 25
Farrell, C. C. & T.	Sky Pilot " 4406 "	17 00	1 25	18 25
Farrell, C. C.	Bunko Fraction " 4407 "	14 00	1 25	15 25
Farrell, C. C.	Diamond Jubilee " 4408 "	20 50	1 25	21 75
Farrell, C. C. & T.	Black Pine " 4409 "	22 50	1 25	23 75
Farrell, C. C.	Sniper " 4410 "	25 00	1 25	26 25
Farrell, C. C. & T.	Klondike " 4411 "	23 50	1 25	24 75
Alberta & Kootenay Devt. Co., Ltd.	Cariboo Marsh " 3046 "	40 00	1 25	41 25
Goodacre, L.	Mohican " 3051 "	11 00	1 25	12 25
Goodeve, A. S.	Selkirk " 4089 "	33 00	1 25	34 25
Goodeve, A. S.	Great Bear " 4090 "	36 75	1 25	38 00
Goodeve, A. S.	Gem " 4091 "	29 25	1 25	30 50
Phillips, Arthur	Surprise " 3560 "	26 00	1 25	27 25
Caldwell Mines Ltd.	Old Abe " 5209 "	26 00	1 25	27 25
Caldwell Mines Ltd.	Black Prince " 5210 "	10 00	1 25	11 25
Caldwell Mines Ltd.	Nancy Hanks " 5211 "	26 00	1 25	27 25
Caldwell Mines Ltd.	Farragut Fraction " 5212 "	15 50	1 25	16 75
Caldwell Mines Ltd.	Blue Jay " 5213 "	12 50	1 25	13 75
Van Arsdalen, W.	Golden Coin " 4048 "	19 00	1 25	20 25
Parker, Columbus M.	King Solomon " 5451 "	13 00	1 25	14 25
Parker, Columbus M.	Queen of Sheba " 5452 "	10 50	1 25	11 75
Parker, Columbus M.	Big Bend Boy " 5453 "	12 50	1 25	13 75
Parker, Columbus M.	Honey Comb " 5454 "	12 75	1 25	14 00
Farrell, C. C.	Mark Creek " 2043 "	26 00	1 25	27 25

A. C. NELSON, *Assessor,*
Fort Steele Assessment District,
Cranbrook Post Office.

Dated at Cranbrook, B.C., this 12th day of October, 1904.

ADVERTISE.

IN

THE PROSPECTOR.

Fort Steele Meat Market

T. ROBERTS, Proprietor.

Fresh and Salt Meats Always On Hand.

WINCHESTER REPEATING RIFLES

No matter what your ideas or preferences are about a rifle, some one of eight different Winchester models will surely suit you. Winchester Rifles are made in all calibers, styles and weights; and whichever model you select, you can count on its being well made and finished, reliable in action and a strong, accurate shooter.

FREE Send your name and address on a postal card for our 164 page illustrated catalogue.

WINCHESTER REPEATING ARMS CO.
NEW HAVEN, CONN.