The Greenwood Ledge

VOL. II — GREENWOOD, B.C., THURSDAY, OCTOBER 6, 1927 — No. 10

We Carry a Large Line of

Hardware

including

McCLary's Enamel, Galvanized and Tinware

McCLary's Heaters

inspect our Stock

T. M. GULLEY & CO.

School Supplies

Exercise Books 5, 10, 15, and 20c each

Bigger than ever

Pens, Pencils, Rulers, Etc.

Peaches, Pears, Prunes, Cantaloupes

NOW IN

For quality and value order from — Phone 46

GREENWOOD GROCERY

Fresh Fish

Every Thursday Afternoon

Place Standing Orders with us and be sure of supply

TAYLOR & SON — Phone 17

Under New Management

PACIFIC HOTEL

GREENWOOD, B.C.

First-Class Dining Room in Connection

J. H. Goodeve - - - Proprietor

MEAT MARKET

Tel. 2. GREENWOOD, B.C. Box 391

Home killed

Beef, Veal, Pork, Lamb, &c.

Home Made Sausage

Ranchers Note: Pigs and Sheep Wanted

McMYNN'S STORE, Midway, B.C.

THE SHOOTING SEASON IS HERE

We Have A Fresh Stock Of

Shot Gun Shells

also Large and Small Calibre Rifle Shells

1 Shot Gun For Sale, Special Value, $35.00

BIG SALE

—of—

Men's Furnishings

NOW ON

Rubbers for Men, Women and Children

Leckie Boots and Dress Shoes

New Fall Millinery

NOW ON DISPLAY

Call and inspect our goods

Mrs. Ellen Trounson's Store

H. Douglas Hamilton's

Auction

Kettle Valley, B.C.

Saturday, October 15th

Commencing at 1 p.m.

10 H.P. Z Type Kereosene Fairbanks Morse Engine, Pumps, Pulleys and Belts; 150 gallon per minute Wonder Pump; 4 Cows; 3 Horses; Wagon; Democrat; Farm Implements; Storm Windows and many other articles.

For full particulars see Bills

Charles King - Auctioneer

The United Church of Canada

REV. ANDREW WALKER, B.A.
Minister in Charge, Greenwood.

SUNDAY, OCTOBER 9th

Beaverdell 11 a.m.
Rock Creek 3 p.m.
Greenwood, 7:30 p.m.

REMOVAL

We have moved into our New Quarters between the Drug Store and the Burns Building and are ready to give the Public the same Service as in our old store.

We want to thank the People of Greenwood and District for their past support and we can assure you that our high standard of workmanship will always be maintained and you can always rely on our Repairs giving you the greatest of Satisfaction.

A. A. WHITE

Watchmaker and Jeweler

F. J. WHITE, Mgr.

Kettle Valley Golf Notes

The third round of the handicap competition on the Kettle Valley links has been played and the result is as follows:

H. W. Gregory beat Ed. Richter.
S. B. Hamilton beat Chas. King.
Major R. Gray beat Dr. A. Francis.
H. Douglas Hamilton beat J. Richter.
A. Roberts beat Rev. Smyth.

The result of the fourth round follows:

A. Roberts beat Major Gray.

The draw for the semi-final follows:
A. Roberts v S. B. Hamilton.
H. D. Hamilton v H. W. Gregory.

On the 6th inst a tombstone competition will be played. Entrance fee 25c.

A number of members of the club journeyed to Oliver on the 2nd inst for a return golf match. The visitors won the majority of the games. A list of the winners will appear in the next issue.

Land Tax Sale

A Public Auction of Lands in the Kettle River Assessment District, for delinquent taxes, will be held at the Provincial Court House, Penticton on Wednesday, October 12th, 1927, at 2 p.m. The advertised list appears on pages 2 and 3.

Of Local Interest

Keep in mind the Hospital Dance on Friday, October 21st.

R. Morris, of Vancouver, is renewing acquaintances in town.

Born.—In Grand Forks, to Mr. and Mrs. James Muir, a son on Sept. 30th.

Robt. Halcrow returned to Trail on Wednesday after a few days visit in town.

Miss D. C. Caldwell motored to Trail on Saturday where she will teach in the High School.

Mrs. T. Hartland and Teddy and Leslie Bryan have left for Fauquier where they will reside.

Wm. Jenks, Gordon Jenks and T. Hinchcliffe, of Vancouver, are on a hunting trip in this district.

Miss Irene Inglis, of Beaverdell, was the guest of Mr. and Mrs. Andrew Sater during the week-end.

Monday, November 8th, will be observed as Armistice Day and Thanksgiving Day throughout Canada.

Mr. and Mrs. E. Blundell and son, of Kimberely, are the guests of the former's mother, Mrs. R. Blundell.

The Ladies of the Altar Society of the Catholic Church will hold a Bazaar in the Auxiliary Hall on Saturday, Oct. 29th.

The Misses Olive and Enid Morris, of Grand Forks, were the guests of Mr. and Mrs. Andrew Sater for a few days this week.

The Rock Creek W. A. will hold a Concert in Riverside Hall on Friday, October 28th. A Dance will be held afterwards. Watch for posters.

The Nelson bye-election has been set for Monday, October 17th. J. A. McDonald is the Liberal candidate and Dr. L. E. Borden the Conservative standard bearer.

The first snow of the season arrived on Monday morning but did not stay. Tuesday's snow was very heavy and many small trees fell under the heavy weight of the wet snow.

C. W. Halford, Commercial Supervisor of the B C. Telephone Co., accompanied by N. F. Pullen, editor of Telephone Talk were visitors in town this afternoon from Vancouver.

Douglas Fairbanks in "The Black Pirate" will be the feature attraction at the Greenwood Theatre on Friday and Saturday, October 14th and 15th. There will be a Dance after the Show on the 14th.

After six years illness, R. Mansfield, former manager of the Bank of Montreal at Princeton and Keremeos and formerly resident of New Denver, Nelson and Penticton, died in Vancouver on October 5th, age 46.

Mr. and Mrs. M. Christensen returned on Saturday from a visit to relatives in Trail. They were accompanied on the home journey by Mr. and Mrs. Fred Christensen and children, who will spend a holiday here.

Eugene McGillivray had the misfortune to fall and hurt his left arm. An X-Ray taken at the District Hospital disclosed a fractured forearm.

Miss Mabel Axam, R.N., is visiting her sister, Mrs. A. W. McDonald, in Trail.

Mr. and Mrs. S. W. Auger, Miss Hattie Auger and Herbert Auger, returned to their home on the Eholt road on Friday evening after a very enjoyable motor holiday to Vancouver, New Westminster, Portland, Spokane, and Moyie.

Hon. J. D. MacLean, Premier of British Columbia, left on Saturday morning for the Coast having completed his speaking tour of the interior of the province. The genial Premier was given a good welcome by many of his old tillicums here who are pleased to see him at the head of the government at Victoria.

Purkis-Collins Wedding

A charming wedding took place at St. Jude's Church, Greenwood, on Sunday, October 2nd, at 5 p.m., when Miss Esther Ruth Collins, daughter of Mr. and Mrs. W. J. Collins, of Miami, Florida, became the bride of Mr. Alec John Purkis, son of Mr. and Mrs. H. J. Purkis, of Southborough, Tunbridge Wells, England, who have been residents of Greenwood for two years. The ceremony was performed by Rev. E. A. St. G. Smyth and the church was artistically decorated for the occasion with autumn leaves and flowers by Mrs. G. B. Taylor, Mrs. Geo. Boug and Miss C. Casselman.

The bride was given away by Mr. Lewis Bryant, an old friend of her father's. She looked lovely in a dress of white georgette over satin beaded in silver and her veil being held in place by a coronet of orange blossoms. She carried a bouquet of ophelia roses and fern. The bride was attended by Miss Clara Emery attired in coral pink crepe de chine with hat to match and carried a bouquet of pink carnations. Mr. James Hallett acted as best man. During the signing of the register the bridal march was played by Mrs. G. B. Taylor.

After the ceremony the invited guests to the number of seventy-five adjourned to the Masonic Hall where a most delicious supper had been prepared by Mr. and Mrs. H. J. Purkis. The hall was beautifully decorated with autumn leaves and flowers. The bride and groom were seated under an arch of autumn leaves centered with a wedding bell. The table was decorated with a three-tier wedding cake surrounded by flowers. Many speeches and toasts were given in which the bride and groom received hearty congratulations. Mr. James Hallett proposed the toast to the guests of honor. Mayor Gulley in his remarks mentioned how very much the work of the bride had been appreciated by the Hospital Board and wished them both every happiness in their new sphere.

The large number of wonderfull gifts proved to show how very popular the young couple had become during their short stay in Greenwood. The happy couple left by motor for Grand Forks where they boarded the train for Beaverdell where they will make their home.

Mr. and Mrs. T. E. Homersham, of Nelson, sister and brother-in-law of the bride, were among the out of town guests present.

Mr. and Mrs. H. J. Purkis wish to express their warm thanks to all for the beautiful flowers which were sent for the occasion.

A list of gifts will be published next week, as up-to-date it is not complete.

A Big Seizure

Three new cars containing 105 cases of liquor were seized by the American authorities at Wauconda on Sunday night.

Yanks Won Two Games

The New York Yankees won the first and second games in the world baseball series.

A very pleasant evening was spent by all who attended the card party in the Parish House last evening. The ladies first prize was won by Mrs. Mace while Eric Berg received the gents first prize. Mrs. McGillivray won the ladies booby and Lawrence DuHamel the gents booby. Miss Hulda Anderson received the admission prize. About 55 people attended.

A. A. White, Watchmaker & Jeweler, recently moved into the building on the north side of the Pacific Hotel. F. J. White, the energetic manager, has renovated the building, making it very attractive and an added asset to the business section of the town. The new front window gives the store a very bright appearance and will be a great aid to Mr. White in giving lots of light to do his watch repairing work by.

Guests at the Pacific Hotel during the week: J. D. MacLean, Victoria; R. Anderson, C. S. Fraser, F. Stephine, F Kilpatrick, Vancouver; D. McPherson, A. E. McDougall, P. B. Freeland, Mr. and Mrs. Harbottle, Grand Forks; L. A. Berenger, Midway; Mr. and Mrs. W. Crowe, Rossland; R. Halcrow, Trail; Mr. and Mrs. T. E. Homersham, Mr. and Mrs. P. H. Sheffield, Nelson; T. E. Crowe, Mrs. Saunders, Beaverdell; V. Postrinoff, Springdale, Alberta; W. H. Dobson, Calgary; H. F. Axles, Osoyoos, C. Radan.

Midway News

Mrs. Hans Richter of Vancouver, has been a visitor at the home of Mr. and Mrs. Joe Richter.

There will be a meeting of the Liberal Association in the Old School on Wednesday, Oct. 12th, at 8 p.m.

Mr. and Mrs. J. L. Bush and Mrs. H. Pannell attended the Purkis-Collins nuptials at Greenwood last Sunday.

Miss B. M. Jackson returned to Trail on Saturday after a two weeks holiday spent at her home near here.

Capt. D. N. Hill, of England, is visiting his brothers W. H. Norris, of Midway, and R. E. Norris, of Kettle Valley.

Mr. A. Sharp and son, Gladwin, accompanied by Mrs. A. Tippie returned from Spokane and other points last Friday.

D. McPherson, M.L.A., addressed a meeting in the Old School on Tuesday evening, in connection with local affairs.

PIG CLUB COMPETITION RESULT

The Midway Pig Club came fourth in the Inter-Pig-Club Competition held in the province this year. The winners in the Midway Junior Pig Club follows:

1. Daniel Boltz.
2. Billy Boltz.
3. Peter Maletta.
4. Jove Klinosky.
5. Verone Klinosky.
6. Inez Richter.
7. Ernest Hawkes.
8. Ethel Bender.
9. Evelyn Hawkes.
10. Alice Casselman.
11. Jack Brown.
12. Jim Brown.
13. Frank Krouten.
14. Teddy Bauer.
15. Alice Bauer.
16. Verdun Casselman.
17. Helen Casselman.
18. Jim Watson.

BENEFIT DANCE STATEMENT

The following is a report of the receipts and expenditure of the Benefit Dance:

Receipts	
Admissions at door	$135.00
Expenditures	
Music	$ 35.00
Janitor	5.00
Posters	4.00
Coffee, milk, sugar, etc.	7.15
Balance on hand	83.85
Total	$135.00

L. PANNELL, Sec., W.I.

The Women's Institute thanks everyone through this medium who helped to make the Dance a success.

Midway School Report

SEPTEMBER, 1927

DIVISION I

Number Attending	22
Total Attendance	381½
Average Attendance	20.08

Names of pupils in order of merit for September.

Grade VIII: Rosalie Brown, Roy Sharp, Verna Evans, Kathleen Salmon, Raymond Tippie, William Tippie, Mae Sharp, Mayneen Bush, Mildred Johnston, Edward Johnston.

Grade VII: Ethel McArthur, Kenneth Johnston; Gladwin Sharp (absent from exams.)

Grade VI: Zella Johnston, Bernadine Brown, Jimmie Brown.

Grade V: Fred Tippie, Irene Johnston, Jack Brown, Gordon Roberts, Lucille Evans, Ethel Bender.

DIVISION II

Number Attending	20
Total Attendance	365
Average Attendance	19.21

Names of pupils in order of merit for September.

Grade IV: Philip Pannell, Pauline Roberts, Daniel Johnston, Ernest Hawkes, Fred Erickson, Douglas Johnston.

Grade III: Leslie Bryan, Dale Brown, Louis Delisle, Evelyn Hawkes.

Grade II: Cecilia Clappier and Donald Salmon equal, Roberts Evans, Eileen Pannell, Edward Bryan.

Grade I A: Geneva Delisle, Warren, Brown, Harold Erickson.

Grade I B: Emile Lautard, Jack Evans.

Attend the Rock Creek Fair tomorrow (Friday). A Dance will be held after the exhibition.

Kettle River Assessment District

I HEREBY GIVE NOTICE that, on Wednesday, the 12th day of October, 1927, at the hour of 2 p.m., at the Provincial Police Court, Penticton, B. C., I will sell at public auction the lands in the list hereinafter set out, of the persons in said list hereinafter set out, for delinquent taxes unpaid by said persons on the 30th day of June, 1927, for lands other than farm lands, and for lands classified as farm lands on the 31st day of December, 1926, and for penalty, costs and expenses, including the cost of advertising said sale, if the total amount due for the period ended December 31st, 1925, is not sooner paid.

LIST OF PROPERTIES (ALL IN SIMILKAMEEN DIVISION OF YALE DISTRICT)

Name of Person Assessed	Short Description of Property	Arrears of all Taxes	Penalty	Costs and Expenses	Total
Ritcher, Wm. Estate (Reg. owner, Frank Ritcher)	Lot 39, except Part 6 acres covered by Lot 2450 (S)	$ 16.50	$ 2.12	$ 13.75	$ 32.37
McKarracher, Mrs. J. F.	Lot 316	188.16	24.14	13.75	226.05
Pelly, Hill et al	Lot 860, Block "B," Map 65	3.00	.38	13.75	17.13
Nord, Anton	Lot 970, Parcel 1	34.02	4.33	13.75	52.10
Pierce, John	Lot 1541	180.00	22.65	13.75	220.40
Dividend Lakeview Consolidated Gold Mining Co.	Lot 1899, Surface Rights "Lakeview" Mineral Claim	9.00	1.17	13.75	23.92
Etchepare, E. (Reg. owner, Jean Feroux)	Lot 2358 except Plan A-440	9.00	1.17	13.75	23.92
Brown, W. H.	Lot 2704, S. L. 1, Map 1186	256.00	108.00	13.75	377.75
Templeton, John F.	Lot 2710, Block 2 of S. L. 34, Map 890.	4.98	.62	13.75	19.35
Riley, R. T.	Lot 2720 except Plan A-165	105.00	13.57	13.75	132.32
McKay, Alex (reg owner Alex McRae)	Lot 3590	60.76	7.77	13.75	82.28
TOWNSHIP 53					
Southern Okanagan Collieries Ltd.	N½ of NW¼ Sec. 26	12.00	1.55	13.75	27.30
Southern Okanagan Collieries Ltd.	N½ of NE¼ Sec. 27	12.00	1.55	13.75	27.30
Southern Okanagan Collieries Ltd.	S.E.¼ and S½ of N.E.¼ Sec. 34	180.00	23.25	13.75	217.00
Southern Okanagan Collieries Ltd.	S.W.¼ and S.½ of N.W.¼ Sec. 35	36.00	4.65	13.75	54.40
TOWNSITE OF KEREMEOS, SUBDIV, OF LOTS 749 and 174, MAP 300.					
Innis, David J. (Reg. owner Keremeos Land Co. Ltd.)	Block 59, Lots 16 and 17, Map 785	43.44	5.59	12.75	61.78
Innis, David J.	Block 71, Lots 16 to 18	114.03	14.67	12.75	141.45
Bligh, S. J. C. (Reg.owner Robertson & Hackett Sawmills Ltd.)	Block 71, Lots 25 and 26	157.47	20.23	12.75	190.45
Innis, David J. (Reg. owner Keremeos Land Co. Ltd.)	Block 72, Lots 27 and 28	21.72	2.80	12.75	37.27
Hong, On	Block 77, Lot 24	24.38	2.52	12.75	39.65
Innis, David J. (reg. owner Keremeos Land C o. Ltd.)	Block 79, Lots 11 and 12	38.01	4.89	12.75	55.65
SUBDIVISION OF LOT 697 (S) and PART OF SUBLOT 14 OF LOT 2710, MAP 1434.					
Loewen, Chas. J.	Block 7	42.44	5.46	13.75	61.65
Loewen, Chas. J.	Block 8	16.98	2.17	13.75	32.90
Loewen, Chas. J.	Block 9	16.98	2.17	13.75	32.90
Loewen, Chas. J.	Block 12	16.98	2.17	13.75	32.90
ANACONDA TOWNSITE, SUBDIVISION OF PART OF SEC. 32, TP. 70, MAP 24.					
Jackson, John R, Estate	Block 1, East ½ Lots 5 to 7	4.99	.61	12.75	18.35
Garland, Mrs. Mary, Estate	Block 1, Lot "A"	3.87	.48	12.75	17.10
Jackson, John R., Estate	Block 3, Lot 14	3.87	.48	12.75	17.10
Garland, Mrs. Mary, Estate	Block 25, Lots 6 to 14, and "B"	14.40	4.85	12.75	32.00
Garland, Mrs. Mary, Estate	Block 23, Lot 6	3.17	.41	12.75	16.33
CASCADE TOWNSITE, SUBDIVISION OF LOTS 268, 269 and 313, MAP 8.					
Ritchie, R. G. (reg. owner Catherine M. Cameron	Block 8, West ½ Lot 2	5.51	.69	12.75	18.95
Ritchie, Robt. Geo.	Block 20, Lot 12	7.36	.91	12.75	21.02
Ritchie, Robt. Geo.	Block 23, South ½ Lots 1 and 2	4.60	.57	12.75	17.92
Ritchie, Robt. Geo.	Block 24, North ½ of Lot 7	23.92	3.00	12.75	39.67
Weill, Mrs. Annie	Block 33, Lot 11	6.00	.77	12.75	19.52
CARMI TOWNSITE, SUBDIVISION OF PART OF LOT 2360, MAP 109.					
Morton, W. D. (reg. owners Jas. Kerr, J. C. Dale and Robt. D. Kerr)	Block 3, Lots 13 and 14	3.75	.48	12.75	16.98
CHRISTINA TOWNSITE, SUBDIVISION OF LOT 317, MAP 50.					
Ritchie, Robt. Geo. (reg. owner Wm. M. Wolverton)	Block 5, Lot 10	3.17	.40	12.75	16.32
Chisholm, Alex. Estate	Block 7, Lots 4 to 6	4.14	.66	12.75	17.55
Ritchie, Robt. Geo. (reg. owner Harry L. Moody)	Block 8, Lots 9 and 13	3.21	.42	12.75	16.38
Ritchie, Robt. Geo. (reg. owner Harry L. Moody.)	Block 13, Lots 8 and 9	3.27	.43	12.75	16.45
FAIRVIEW TOWNSITE, SUBDIVISION PART S.W. ¼ SEC. 7, TP. 50, AND S.E. ¼ SEC. 12, TP. 54, MAP 26.					
Heath, William H.	Block 3, Lot 9	3.59	.46	12.75	16.80
Rutner, Harry M.	Block 3, Lot 10	3.59	.46	12.75	16.80
FAIRVIEW TOWNSITE, SUBDIVISION PART S.W. ¼ SEC. 12 AND N.W.¼ SEC. 1, TP. 54, MAP 27.					
Ellis, Thos. Estate	Block 1, Lot 4	3.60	.45	12.75	16.80
Ellis, Thos. Estate	Block 2, Lot 18	3.59	.46	12.75	16.80
Hawtrey, Ralph O.	Block 6, Lot 12	3.58	.47	12.75	16.80
Ellis, Thos. Estate	Block 6, Lot 14	3.58	.47	12.75	16.80
McGuffie, H. C. (reg. owner Shatford's Ltd.)	Block 14, Lot 1	16.70	2.03	12.75	31.48
Ellis, Thos. Estate	Block 15, Lots 12 and 13, Map 41	4.18	.50	12.75	17.43
GRAND FORKS TOWNSITE, SUBDIVISION OF PART OF LOT 382, MAP 128.					
Anderson, Jens	Block 3, Lots 14 to 16	11.98	1.37	12.75	26.10
GRAND FORKS TOWNSITE, SUBDIVISION OF PART OF LOT 534.					
MAP 36					
McLaren, Mrs. E.	Block 31, Lots 9 and 10	24.11	2.01	12.75	38.87
MAP 1254					
Boatma, Ida	Block 17, Lots 14 and 15	5.45	.47	12.75	18.67
MAP 1457					
Reynolds, Ezekiel	Block 1, Lot 8	3.95	.30	12.75	17.00
Reynolds, Sarah J.	Block 1, Lot 13	3.95	.30	12.75	17.00
MAP 1455					
Jones, J. E. Estate (reg. owner Edith Bennett.)	Block 16, Lots 1 and 2	5.45	.47	12.75	18.67
GREENWOOD TOWNSITE, ELKHORN ADDITION, SUBDIVISION OF PART OF LOT 818.					
MAP 62					
McGillis, D. H.	Block 1, Part 100x170 feet	3.00	.40	12.75	16.15
McGillis, D. H.	Block 5	3.00	.40	12.75	16.15
KEREMEOS UPPER TOWNSITE, SUBDIVISION OF N. ½ LOT 107, MAP 66.					
Innis, David J. (reg. owner, John Gibson)	Block 21, Lot 13, and Lot 13A, Map B-1819	3.58	.47	12.75	16.80
Williams, Charles (reg. owner Geo. R. Naden)	Block 21, Lot 14, and Lot 14A, Map B-1819	3.58	.47	12.75	16.80
Williams, Charles (reg. owner Geo. R. Naden)	Block 22, Lots 15, 16 and 17, and Lots 15A, 16A and 17A, Map B-1819	6.22	.80	12.75	19.77
Innis, David J. and Gibson, John	Block 28, Lots 11 and 12, and Lots 11A and 12A, Map B-1819	4.14	.53	12.75	17.42
Barcelo, Manuel Estate	Block 29, Lots 1 and 2, and Lots 1A and 2A, Map B-1819	4.14	.53	12.75	17.42
MIDWAY TOWNSITE, SUBDIVISION OF PART OF LOT 501.					
MAP 3.					
Mesker, Asa Carl	Block 35, Lot 6	4.97	.60	12.75	18.32
Sater, Andrew (reg. owner Olaf Johnson)	Block 36, Lot 4 and East ½ Lot 21	16.89	1.71	12.75	31.35
Mesker, Asa Carl	Block 36, Lots 9 and 10	4.97	.60	12.75	18.32
Jackson, John R. Estate	Block 44, Lots 23 and 24	5.97	.73	12.75	19.45
Kerby, Forbes M.	Block 48, Lots 23 and 24	29.85	3.65	12.75	46.25
MAP 88					
Kerby, Forbes M. (reg. owner Midway Co. Ltd.)	Block 71, Lots 5 and 6	$ 7.46	$ .91	$ 12.75	$ 21.12
Mair, Hugh (reg. owner Can. Pacific Rly. Co.)	Block "G," Plan A-333, formerly Lots 7 to 12, Block 76, Map 88	11.95	3.65	12.75	28.35
MAP 42					
Bryant, Wilberforce Est.	Block 23, Lots 2 and 3	27.35	3.33	12.75	43.43
OLALLA TOWNSITE, SUBDIVISION OF PART OF LOT 176, MAP 85.					
Williams, Charles	Block 5, Lots 1 to 3, and 7	14.50	1.85	12.75	29.10
OKANAGAN FALLS TOWNSITE, SUBDIVISION OF PART OF LOTS 327, 374 and 10, MAP 1280.					
Okanagan Falls Land Co.	Block 2, Lot 2	2.49	.31	12.75	15.55
PHOENIX TOWNSITE, SUBDIVISION OF PART OF LOT 980 MAP 59.					
Rumberger, Geo. W. Estate	Block 1, Lots 7 to 10	36.00	4.65	12.75	53.40
Rumberger, Geo. W. Estate	Block 2, Lots 1 to 5, 7, 8, 11 and 12	14.40	1.85	12.75	29.00
Rumberger, Geo. W. Estate	Block 4, Lots 9 and 10	3.00	.40	12.75	16.15
Davis, Peter J.	Block 5, Lots 1, 2 and 7	6.00	.78	12.75	19.53
Chisholm, Roderick O.	Block 5, Lot 11	3.00	.40	12.75	16.15
Rumberger, Geo. W. Estate	Block 5, Lots 13, 21 and 22	4.50	.57	12.75	17.82
Rumberger, Geo. W. Estate	Block 6, Lots 11 to 14	3.00	.40	12.75	16.15
Pringle, Geo. R.	Block 6, Lot 17	3.00	.40	12.75	16.15
Oxley, David	Block 6, Lot 18	3.00	.40	12.75	16.15
McKay, John G.	Block 6, Lot 19	3.00	.40	12.75	16.15
Rogers, Geo. Whitfield	Block 7, Lot 3	3.00	.40	12.75	16.15
Rumberger, Geo. W. Estate	Block 8, Lots 3, 5 and 19	6.75	.88	12.75	20.38
Olson, O. and Lynch, A.	Block 8, Lot 6	3.00	.40	12.75	16.15
McCarthy, J. C. and Munter, William	Block 8, Lot 12	3.00	.40	12.75	16.15
Bannerman, C. May	Block 9, Lot 11	3.00	.40	12.75	16.15
Smith, Edgar J.	Block 9, Lot 13	3.00	.40	12.75	16.15
Haney, Geo. M.	Block 12, Lots 13 and 14	3.00	.40	12.75	16.15
PHOENIX TOWNSITE, SUBDIVISION OF PART OF LOTS 981, 796 and 982, MAP 113.					
Dominion Copper Co. Ltd.	Block "A," Lot 19	1.50	.20	12.75	14.45
National Trust Co. Ltd.	Block "A," Lots 20 and 21	3.00	.40	12.75	16.15
National Trust Co. Ltd.	Block "G," Lot 10	3.00	.40	12.75	16.15
Rumberger, Geo. W. Estate	Part of Lot 980, "Cimeron" M. C. Subdivision, Map 59-142	7.50	.98	12.75	21.23
PHOENIX TOWNSITE, SUBDIVISION OF PART OF LOT 980, MAP 142.					
Rumberger, Geo. W. Estate	Lots 1, 2 and 5	5.50	.65	12.75	18.90
Roderick, J. D. et al	Lot 6	3.00	.40	12.75	16.15
PHOENIX TOWNSITE, SUBDIVISION OF PART OF LOT 921, MAP 184.					
Williams, Wm. R. et al	Block 3	3.00	.40	12.75	16.15
PHOENIX TOWNSITE, SUBDIVISION OF PART OF LOTS 588 AND 981, Map 281.					
New Dominion Copper Co. Ltd.	Block "Y"	3.00	.40	12.75	16.15
New Dominion Copper Co. Ltd.	Block "Z"	3.00	.40	12.75	16.15
ROCK CREEK TOWNSITE, SUBDIVISION OF PART OF N.W.¼ SEC. 19, TP. 68.					
MAP 1.					
Carey, Joseph F.	Block 3, Lots 20 to 23	17.05	2.40	12.75	32.20
SUMMIT TOWNSITE, SUBDIVISION OF LOTS 1557 and 2005, MAP 79.					
V. V. & E. Rly. & N. Co.	Block 48, Lots 9 to 26	3.00	.40	12.75	16.15
CROWN GRANTED FARM LANDS.					
Ritcher, Wm. Estate (reg. owner Geo. J. Fraser)	Lot 41, except Map 1835	32.00	5.20	13.75	50.95
Barcelo, Manuel Estate	Lot 257	23.00	3.65	13.75	40.40
Barcelo, Manuel Estate	Lot 289	23.00	3.65	13.75	40.40
Barcelo, Manuel Estate	Lot 290	17.25	2.75	13.75	33.75
McInnis, D. Estate (reg. owner, Westminster Trust Co. "In Trust")	Lot 362, Pcls. A, B, C and D, Map B-1682	261.10	38.90	13.75	313.75
Barcelo, Manuel Estate	Lot 393, Part 289 acres, L.R.O. Ref. 8-225-11766A	374.29	60.81	13.75	448.85
Midway Ranch Ltd.	Lot 425, except Right-of-way Can. Pac. Rly.	642.51	238.29	13.75	894.55
Donald, Frank Estate	Lot 461 (S)	43.26	6.69	13.75	63.70
Lawless, Wm. Sr., Estate	Lot 492 (S)	16.50	2.25	13.75	32.50
International Securities Co.	Lot 492, Part 271 acres	119.00	11.00	13.75	143.75
International Securities Co.	Lot 493, Pcls. "B" and "C"	97.00	9.00	13.75	119.75
Pennoyer, A. H.	Lot 519, Part 6.7 acres as per D. D. 28397F	12.85	1.85	13.75	28.45
Powers, Thomas	Lot 519, Part 24 acres as per C of T 20012F	324.11	99.39	13.75	437.25
Meggitt, Eva	Lot 519, Part 10 acres as per D. D. 7421D	43.98	4.27	13.75	62.00
Powers, Thomas	Lot 519, Part 39.86 acres as per Map B-894 and C of T 20012F except Rights of Way	414.69	129.56	13.75	658.00
Kerby, Forbes M. "In Trust"	Lot 534, Plan B-172	223.47	22.38	13.75	259.60
Newbauer, S. F.	Lot 535, Part 10 acres as per L.R.O. Ref. 17-120-7820D	44.50	4.85	13.75	63.10
Cox, A. E. (reg. owner Robt. Dibble)	Lot 536, Lot 3, Map 179	23.20	2.15	13.75	39.10
Grand Forks Syndicate (reg. owner F. C. McAdam)	Lot 536, Part 259.91 acres, L.R.O. Ref. 12-461-26207A	957.61	109.24	13.75	1080.60
Ritcher, Wm. Estate	Lot 900, East ½	16.00	2.60	13.75	32.35
Willis, Florence D. (reg. owner John Knowles)	Lot 940 (S)	28.21	4.59	13.75	46.55
Hong, Dick (reg. owner W. E. Hodges)	Lot 1012, Part 27.17 acres, L.R.O. Ref. 37-14309F	26.70	8.15	13.75	48.60
Lee, Robert (reg. owners R. Wood & C. S. Galloway)	Lot 1012, Part 92.84 acres, L.R.O. Ref. 3-205-2141A	22.25	6.80	13.75	42.80
Lavia, Guiseppe	Lot 1138 (S), Plan B-499	12.30	1.90	13.75	27.95
Lavia, Guiseppe	Lot 1355 (S)	15.44	2.43	13.75	31.62
Barcelo, Manuel Estate	Lot 1474 (S)	3.20	.52	13.75	17.47
Barcelo, Henry A. Estate	Lot 2035 (S)	10.00	1.60	13.75	25.35
Naish, Major T. E.	Lot 2710, S.L. 4, Map 1189	10.00	1.60	13.75	25.35
Naish, Major T. E.	Lot 2710, S.L. 6, Map 1189	15.00	2.45	13.75	31.20
Naish, Major T. E.	Lot 2710, S.L. 8, Map 1189	4.00	.65	13.75	18.40
Naish, Major T. E.	Lot 2710, S.L. 17, Map 1189	48.00	7.80	13.75	69.55
Naish, Major T. E.	Lot 2710, S.L. 51, Map 1189	13.00	2.10	13.75	28.85
Hamilton, A. A.	Lot 2710, S.L. 56, Map 1189	10.00	1.60	13.75	25.35
Wilson, Gerald T. and Parhan, G. E.	Lot 2710, S.L. 58, Block 1, Map 1331	72.50	34.00	13.75	120.25
Barcelo, Manuel Estate	Lot 2963	3.20	.52	13.75	17.47
Lawless, Wm. Jr.	Lot 3343	15.98	2.82	13.75	32.55
TOWNSHIP 52					
Barcelo, Manuel Estate	W. ½ of N.E. ¼ Sec. 14	9.20	1.45	13.75	24.40
Barcelo, Manuel Estate	N.W. ¼ Sec. 14	18.40	2.92	13.75	35.07
Barcelo, Manuel Estate	N.E. ¼ Sec. 15	18.40	2.92	13.75	35.07
Barcelo, Manuel Estate	S.W. ¼ Sec. 22	6.40	1.03	13.75	21.18
Barcelo, Manuel Estate	S. ½ of N.E. ¼ Sec. 31	5.66	.94	13.75	20.35
Barcelo, Manuel Estate	S.E. ¼ Sec. 31	11.33	1.82	13.75	26.90
Barcelo, Manuel Estate	S.E. ¼ Sec. 32	11.33	1.82	13.75	26.90
Barcelo, Manuel Estate	S. ½ of N.E. ¼ Sec. 32	5.66	.94	13.75	20.35
Barcelo, Manuel Estate	S. ½ of N.W. ¼ Sec. 32	5.66	.94	13.75	20.35
Surprise, Frank Estate (reg. owner W. R. Dewdney "In Trust")	Part 154 acres S.W.¼ Sec. 31 L.R.O. Ref. 161-45465F	111.18	18.07	13.75	143.00
SUBDIVISION OF PART OF LOT 500, MAP 77.					
Lawrence, J. T.	Block 5	59.02	6.13	13.75	78.90
Lawrence, J. T.	Block 12	56.57	5.98	13.75	76.30
SUBDIVISION OF PART OF LOT 535, MAP 110.					
Biddlecombe, B. W. (reg. owner Chas. Hesse)	Block 2	50.40	5.35	13.75	69.50
Biddlecombe, B. W. (reg. owner Chas. Hesse)	Block 6	22.25	2.40	13.75	38.40
Carlson, Albert B.	Block 12	44.43	7.12	13.75	65.30
SUBDIVISION OF LOTS 749 AND 174, MAP 300.					
Keremeos Land Co. Ltd.	Block 57, Lots 1 to 13, Map 1603	8.36	1.29	13.75	23.40
Innis, David R. Estate	Block 119	20.70	3.35	13.75	37.80
SUBDIVISION OF LOTS 513, 683 AND 2455, MAP 378.					
Wajna, Charles	Block 63	5.18	.85	13.75	19.78
SUBDIVISION OF PART OF LOTS 152, 153, 184, 327 AND 328, MAP 567.					
Heaven, C. C.	Block 1, Lot 1	86.45	9.05	13.75	109.25
SUBDIVISION OF LOT 1475, MAP 817.					
Gaw, Robert	Block 17	4.50	.75	13.75	19.00
Gaw, Robert	Block 18	4.50	.75	13.75	19.00

Name of Person Assessed	Short Description of Property	Arrears of all Taxes	Penalty	Costs and Expenses	Total
SUBDIVISION OF PART OF LOTS 337 AND 374, MAP 1279.					
Hody, Reginald	Block "A"	$ 3.80	$ .55	$ 13.75	$ 18.10
Hody, Reginald	Block "B"	4.10	.65	13.75	18.50
SUBDIVISION OF LOT 464, MAP 1415.					
Keefe, Mrs. Ellen	Block "B"	73.08	11.87	13.75	98.70
SUBDIVISION OF PART OF SECTIONS 3, 9, 10, 15 AND 16, TP. 52, AND PART OF LOTS 555, 556, 113 AND 2755, MAP 1479.					
Parsons, Miss Ella (reg. owner Similkameen Fruit Land Co. Ltd.)	Block 1, Lots 4 and 5	43.74	7.26	13.75	64.75
Barcelo, Mrs. Lucy	Block 4, Lot 12	11.62	1.98	13.75	27.35
Scott, Robert (reg. owner Similkameen Fruit Land Co. Ltd.)	Block 10, Lot 9	26.75	4.30	13.75	44.80
SUBDIVISION OF PART OF SECTIONS 3, 9, 10 AND 16, TOWNSHIP 52, AND LOTS 555 AND 258, MAP 1573.					
Ring, John J. (reg. owner Richard B. Sheridan)	Block 19, Lot 19	8.62	1.38	13.75	23.75
Powers, C. A.	Block 34, Lot 6	16.75	2.80	13.75	33.30
Roblin, R. S. (reg. owner Similkameen Fruit Land Co. Ltd.)	Block 36, Lot 4	24.75	4.10	13.75	42.60
Sylvester, H. W. (reg. owner Similkameen Fruit Land Co. Ltd.)	Block 37, Lots 6 to 8	61.85	10.20	13.75	85.80
SUBDIVISION OF LOTS 100, 42 AND 43, MAP 1958.					
Martin, H. (reg. owner Gladys M. Fernan et al)	Block 25	2.00	.32	13.75	16.07
SUBDIVISION OF LOT 457, MAP 438.					
Gibson, Frank (reg. owner J. J. Armstrong)	Block 12	18.62	2.93	13.75	35.30
Gibson, Frank (reg. owner J. J Armstrong.)	Block 13	18.62	2.93	13.75	35.30
TIMBER LAND					
Rock Creek Land Co. Ltd.	Lot 788 (S)	552.96	78.36	13.75	645.07
Rock Creek Land Co. Ltd.	Lot 805 (S)	117.00	23.45	13.75	154.20
Rock Creek Land Co. Ltd.	Lot 811 (S)	475.20	69.70	13.75	558.65
Rock Creek Land Co. Ltd.	Lot 812 (S)	155.52	25.68	13.75	194.95
Rock Creek Land Co. Ltd.	Lot 813 (S)	86.40	12.75	13.75	112.90
Rock Creek Land Co. Ltd.	Lot 814 (S)	48.60	7.50	13.75	69.85
Rock Creek Land Co. Ltd.	Lot 815 (S)	235.44	38.76	13.75	287.95
Rock Creek Land Co. Ltd.	Lot 816 (S)	399.60	57.10	13.75	470.45
Rock Creek Land Co. Ltd.	Lot 1191 (S)	184.68	26.87	13.75	225.30
Rock Creek Land Co. Ltd.	Lot 1192 (S)	307.80	44.75	13.75	366.30
Rock Creek Land Co. Ltd.	Lot 1465 (S)	153.90	22.35	13.75	190.00
Rock Creek Land Co. Ltd.	Lot 1466 (S)	246.24	35.81	13.75	295.80

DATED at Penticton, B. C., this 15th day of August, 1927.

W. R. DEWDNEY,
Provincial Collector.

Hunting Army to Invade North Woods

THE SHOOTING STARS

The enormous increase in the sport of deer hunting has resulted not in the vanishing of the deer but in the increase of deer. This is not as mysterious as it sounds. The more men penetrate the wilds the fewer wolves remain. The driving out of wolves has been the greatest factor in the increase of deer. But there is another factor almost as important as the wolves. The invasion of the backwoods by an army of enlightened sportsmen has demanded a much stricter and more sporting regard for game laws than was the custom some years ago. Destroyers of deer whether human or animal, have to deal with a strong and more or less organized public opinion.

Good Hunting News

Reassuring news has been coming in daily to the offices of the general tourist department of the Canadian Pacific Railway Company from operators of camps, guides outfitters and others who report that all signs point to an unusually promising hunting season for the current year.

Mike Bates sends down word from his camps at Metagama, Ontario, that if the hunters don't get their deer and moose this season they'll have nothing to blame but their poor shooting. He says that moose are very plentiful and expects it to be a great year in every way.

From Schreiber Ontario where John Handel, outfitter has been operating the reports are just as reassuring. Handel reports that the game has increased in the Superior Game Reserve, south of the C.P.R. line and the surplus has crossed to the north of the tracks offering good hunting. He says that caribou are roaming the woods in increased numbers, and as the C.P.R. line is the north boundary of the game preserve hunters don't have to go very far for their quarry.



CALLING THE MOOSE

The news from Sheehan's camp at Lake Penage south west of Sudbury is also music to the hunters ears. Deer here are reported to be very plentiful and sport should be excellent.

Reports turned in by guides of the Ogilvie Bros Camps on the Tobique River, N.B. are to the effect that deer, though very plentiful last season, show signs of much greater increase. The same word comes from A. D. Thomas, at South Milford in the Kedgemakooge district.

Lining Sights.

Should you follow the deer with your sights or set your sights ahead of the deer and let him come on them?

Well, the army training which men got overseas taught them to consider the second system the better. Lewis gunners firing on moving targets were taught to throw a burst ahead of the mark, to see where it struck, and then let the target move onto the line of fire. Trying to follow a jumping deer in all its excited movement is harder, probably, than trying to guess a spot that the deer will pass—say an opening in the brush on which to have time to lay your sights sharp and true. For casual shooters to get a little practice with their rifles a method of letting the deer run on sights already set is regarded as the most successful.

TO THE VICTOR THE SPOILS

Great Pier Dedicated to Empire Service



1. New C.P.R. Pier at Vancouver. 2. Bronze plaque unveiled by Mayor Taylor of Vancouver. 3. The C.P.R. Docks as they appeared in the early days of this port.

One notable feature of Greater Vancouver's celebration of the Diamond Jubilee of Confederation—and one that no other city in the Dominion can boast of duplicating—was the dedication and official opening of the new $6,000,000 Canadian Pacific Pier B-C.

The new mammoth pier is the second longest in the world, and was planned with an eye to a prosperous future when Vancouver will be one of, if not the biggest, port on the Pacific coast, and designed to accommodate at least two of the greatest liners built.

It is a far cry from the first wooded pile ocean docks built by the Canadian Pacific in the early spring of 1887 when Vancouver was a city of stumps and possibilities to the present pier with nearly 3,000 feet of berthing space available and accommodation for the cargoes of a dozen of even the most modern ocean greyhounds. Representing the last word in modern machine construction, the new pier is also notable for the pleasing manner in which the practical has been combined with the artistic.

The Canadian Pacific is interested chiefly in the trade with the Orient, Australia and New Zealand. Although imports and exports are of a mixed character, the most valuable single article is silk. Silk shipments must be transferred from boat to rail with the least possible delay. Facilities embodied in the construction of this pier ensure the rapid and careful handling of all cargoes.

While designed primarily for the use of its own ships, the C.P.R. will allow pier B-C to be used by the ships of other lines. Its length of 1,140 feet permits the docking on either side, of the largest of the present day trans-Pacific boats—the Empress of Canada, 640 feet in length—with a smaller vessel. Its width of 831 feet permits a moderate sized boat to be docked at the off-shore end at the same time that either or both sides of the pier are in use.

A special feature of the construction of the pier is that a promenade is constructed down each side of the pier leading from the head-house over the roofs of the freight sheds. Connections are made from this promenade to the ships by a long gangway so that passengers may embark or disembark without hindering the freight handling on the lower deck.

In officially opening the pier Mayor Taylor unveiled a magnificent bronze plaque, a gift of private citizens of Vancouver, which bears the following inscription: "Piers B and C. Formally Opened and Dedicated to the Canadian Pacific Empire Service during Greater Vancouver's Celebration of Canada's Diamond Jubilee of Confederation by Louis D. Taylor, Mayor of Vancouver."

A Superb Dive Against Superb Scenery

One of the most remarkable photographs ever taken in the Canadian Rockies, a work of art that blends in equal proportions beauty, grace, poise, in one unique effect against a background of noble mountain scenery, is shown here where Miss Lydia Fulcher, fancy diver, is portrayed high in air poised like a bird as though flying over Saddleback Mountain in the infinitesimal fraction of a second before she sinks to cleave the waters of the pool. The swimming pool where she is staging her great art is the newly constructed one of Lake Louise, about 90 feet long and 8 feet deep. There are springboards at different heights to suit the expert or amateur diver and the water is warm enough to attract those who are chary of attempting the cooler swimming in Lake Louise itself.

Miss Fulcher champion of the Calgary Swimming Club is a true mermaid of the Canadian West. She learned to swim in the Canadian Government's great pool, "The Cave and Basin", at Banff when she was a mere child. She became a champion last year at the Banff Winter Carnival when swimmers were diving into the Cave and Basin filled with hot sulphur water from Sulphur Mountain, when the temperature outside was hovering around the zero mark, while the water of the pool was well within summer temperatures.

Rock Creek Fall Fair

Riverside Hall, Oct. 7th

Dance in Evening. Bush's Orchestra.

BRITISH COLUMBIA

The Mineral Province of Western Canada

TO THE END OF DECEMBER, 1926

Has produced Minerals as follows: Placer Gold, $78,018,548; Lode Gold, $126,972,318; Silver, $80,787,003; Lead, $106,976,442; Copper, $209,967,068; Zinc, $50,512,557; Coal and Coke, $284,699,133; Structural Materials and Miscellaneous Minerals, $50,175,407; making its mineral production to the end of 1926 show an

Aggregate Value of $988,108,470

Production for the year ending December, 1926, $67,188,842

The Mining Laws of this Province are more liberal and the fees lower than those of any other Province in the Dominion, or any colony in the British Empire.

Mineral locations are granted to discoverers for nominal fees.

Absolute Titles are obtained by developing such properties, the security of which is guaranteed by Crown grants.

Full information, together with Mining Reports and Maps, may be obtained gratis by addressing:

THE HON. THE MINISTER OF MINES,
VICTORIA, British Columbia.

N. B.—Practically all British Columbia Mineral Properties upon which development work has been done are described in some one of the Annual Reports of the Minister of Mines. Those considering mining investments should refer to such reports. They are available without charge on application to the Department of Mines, Victoria, B. C. Reports of the Geological Survey of Canada, Winch Building, Vancouver, are recommended as valuable sources of information.

Reports covering each of the Six Mineral Survey Districts are published separately, and are available on application.

The Greenwood Ledge

Published every Thursday at Greenwood, B.C.
G. W. A. SMITH
Editor and Proprietor

Subscription: In Canada and to Gt. Britain, $2.00 a year in advance; $2.50 when not paid for three months or more have passed. To the United States $2.50, always in advance.

ADVERTISING RATES

Delinquent Co-Owner Notices	$25.00
Coal and Oil Notices	7.00
Estray Notices	3.00
Cards of Thanks	1.00
Certificate of Improvement	12.50

(When more than one claim appears in notice, $5.00 for each additional claim.

All other legal advertising 16 cents a line first insertion, and 12 cents a line for each subsequent insertion, nonpareil measurement.

Business locals 12½c a line each insertion.

No letter to the editor will be inserted except over the proper signature and address of the writer. This rule admits of no exceptions.

The blue cross means that your subscription is due, and that the editor would be pleased to have more money.

Beaverdell Briefs

K. W. Mitchell, of Penticton, is paying a business visit to the camp.

Jack Patterson has returned from a two weeks motor trip to the Coast.

Mrs. Geo. Inglis and daughter, Irene, spent the week-end visiting friends in Greenwood.

Mr. and Mrs. Francis Cousins spent the week-end at the latter's home in Grand Forks.

Mr. and Mrs. C. H. Clegg have returned to their home in Rossland after a week's visit in camp.

Mr. and Mrs. J. Drum have returned from a pleasant two months holiday spent in New Brunswick.

Mr. and Mrs. R. Fry motored in from Vancouver yesterday. Mr. Fry is interested in the Dollar mine.

Mr. and Mrs. Warren Crowe, of Rossland, are visiting in town for a few days. Mr. Crowe hopes to land some big game to take home with him.

Provincial Police Court

Charles Clark, of Spokane, appeared before S. B. Hamilton, S. M., in the Provincial Police Court on Monday, charged with driving to the common danger on the highway near Rock Creek on Sunday night. He pleaded guilty and was fined $25.00 and costs.

Nick Smelientz, of Myncaster, appeared before S. B. Hamilton, S.M., on Tuesday, charged with a statutory offense and was committed for trial. He will appear before His Honor J. R. Brown on Saturday for election.

John Szczesnunk, of Midway, was up before S. B. Hamilton, S.M., this morning charged with a statutory offense. He pleaded guilty and was sentenced to six months with hard labor in Nelson jail.

Myncaster School Report

SEPTEMBER, 1927

Florence E. Ellett, Teacher

Grade VIII: Ruby Pitman.

Grade VI: Katharine Rowton 1st, Margaret Kompan 2nd, Reginald Pitman 3rd.

Grade IV: Claire Rowton 1st, Elizabeth Harfmann 2nd.

Grade III: George Smyrl.

Grade II: Nicholas Harfmann.

Grade I: Gerald Pitman.

Greenwood and District Hospital

The Directors of the Greenwood and District Hospital express their gratitude to the undermentioned donors:

Donations for September

Anonymous, ½ crate Cantaloupes, venison; Mrs. Taylor, flowers and vase; R. Forshaw, 1 box apples; Mrs. Peterson, asters; Mrs. E. Trounson, electric light shade; Mrs. Sater, flowers; Mrs. Pope, flowers; Mrs. O'Donnell, jelly; Mrs. Portman, asters; Peggy Royce, flowers; Master Donald Smith, pears; Anonymous, duck, grouse, watermelons; Mrs. Forshaw, plums, apples; Mr. Auger, apples; Miss Caldwell, crate of peaches; Miss Goldie Walker, jelly; C. Floyd, grouse; Mrs. A. C. Hamilton, chicken, apples; Mrs. Madge, plums; Mrs. Gulley, flowers.

Premier MacLean Addresses Midway Audience

An attentive audience heard Hon. J. D. MacLean, Premier of British Columbia, and Dugald McPherson, M. L. A. for this riding address a gathering in the Farmer's Hall, Midway on Friday evening prior to the Benefit Dance. The speakers were introduced by J. R. Ferguson, who occupied the chair.

Mr. McPherson was the first speaker and on rising said that he did not wish to take up much time as the meeting was called to give the Premier a renewed opportunity to speak to the people of Midway and district on his "get acquainted" tour of the interior, his itinerary opening at Fernie and concluding here. The speaker went on to say that it was a pleasure to have Dr. MacLean present and wished to congratulate him on his appointment to the high office he now holds. While he deeply lamented the passing of the late Premier Oliver, he believed in honoring public men while they were alive instead of throwing all the bouquets on their graves and he had been an ardent admirer of Mr Oliver all his life.

Speaking of local issues, Mr. McPherson said that all pre-election promises had been fulfilled. The Rock Creek and Nicholson Creek bridges will be re-built. Had the location of these bridges been thoroughly investigated in the early days it would not be necessary to replace these structures today, as one bridge at that time could easily handle the traffic if placed in the right place. However, he was not now in favor of altering the present sites.

The citizens of Midway, through the Institute, had asked for a road across the flat and this the speaker said was authorized.

He stated that he had called a meeting of the supporters of the government for Tuesday evening in the Old School, to discuss matters relative to the town.

The speaker said he would like to see some slight changes made in the mother's pensions act, and he would endeavor to have the law amended at the next session.

Mr. McPherson closed his remarks by hoping that Premier MacLean will carry on the government for many years to come.

When Premier MacLean arose to address the audience he was greeted with a well merited round of applause. He said he felt very much at home in Midway and assured his hearers that it was a great pleasure to be here this evening. It is eleven years since he entered the House and during that time has made no political enemies. He said that Mr. McPherson had made a great impression in the Legislature and that there was no harder worker than the member for this ridinng.

After an association of eleven years with Premier Oliver he would endeavor to maintain that high standard of government so ably championed by the late lamented premier.

The object of his mission to the interior was to acquaint the people with his policies. The tour of the interior was primarily to meet the people and learn at first hand the conditions in the several districts. The time to address the people on issues of public importance was before a general election, when people were ready and willing to listen to a sound pronouncement of policy, whereas when a general election was announced some people closed their ears to the views of the other side, irrespective of party affiliation. Sound arguments were advanced by members of both political parties and he did not believe in belittling everything an opponent undertook.

He said some papers, when he had assumed office had said it was the time for a general election, and he had considered this phase of the situation; his government had two more sessions to go legally and he believed all were generally satisfied with the government, and if he had thought they were correct he would have called a general election, but the cost would be approximately $150,000 and he felt that this sum could be much better expended at this time. He backed up his assertions by citing that the government had emerged from many divisions in the House by a majority of nine and had made a good showing in the bye-elections held in the Okanagan and New Westminster.

He attributed the now harmonious relations existing between capital and labor as the result of the government's policies and claimed for his government credit for the road systems immeasurably more ambitious than were undertaken by its predecessors in office; hospital financing was now been met by grants much larger than in the former days; social welfare was being cared for by the government with the mother's pension act scheme, the minimum wage act for women and girls in industries, the eight hour day and other measures along with better working conditions in mining camps and lumbering camps.

Expansion of transportation within the province, a $5,000,000 shipping dock in Vancouver and a $5,000,000 expansion program of the B. C. Electric Railway were cited as examples of the prosperous conditions now existing in the province and the confidence felt in its future. Development and settlement of the hinterlands of the province were proved, he said, by the opening of 60 new schools in areas where no schools had been required before.

British Columbia taxes are lower than in the province of Alberta and other provinces. Taxes on a Ford car on this side of the line is $20. In Washington the same car costs $27, while the taxes on trucks in Washington are about double that of British Columbia. Taxes generally in the U. S. are about three times as great as in British Columbia.

In closing Premier MacLean was quite frank in wanting it understood that the future policies of his government would be the same as in the past the idea being to advance the interests of British Columbia always. The province must be advertised in order that prospective settlers may know of the opportunities here.

Winter Protection of Fruit Trees in B.C.

(Experimental Farms Note)

There are a few outstanding points in connection with protection against winter injury to fruit trees, which, if thoroughly understood, will act as a guide to one's orchard practices throughout the whole year. In order that the fruit tree may best withstand winter conditions, it must, first, have r eached complete maturity before winter sets in; second, have ample moisture in its tissues; and third, have an abundant supply of stored food.

To accomplish the first point mentioned, see to it that the tree has an even and plentiful moisture supply throughout the spring and summer months, but discontinue irrigation (usually in September) in time to allow the maturing process in the tree to be completed before winter. Where moisture content is likely to run too high in the fall, and growth in the tree continue too long, considerable assistance can be obtained from using a cover crop to absorb much of the moisture.

The second point may best be accomplished by applying a late irrigation just before the winter freeze-up comes. Freezing is, in reality, a drying o ut process in the tissues of the ing out process in the tissues of the cellent preventive for this.

In the third point, cultural conditions must be considered for the whole year. It is a frequently observed fact that those trees having a low supply of reserve food in their tissues brought about either because of their having borne a heavy crop or, of their being in a low state of vitality, generally suffer more in a severe winter than those where an ample fod supply has been stored up. Proper pruning and thinning to prevent over-bearing, and proper feeding are the best precautions against the occurrence of such weakness in the tree.

Even after all the above conditions have been met, injury may still be produced by an extremely rapid drop in temperature. To guard against this, certain mechanical protections can be employed. The most valuable of these is the use of a cover crop of vetch or alfalfa to act as a protection to the tree roots. This type of protection is necessary in trees growing on shallow, open soil where a high percentage of the roots lie close to the surface of the ground. Its efficiency has been so often demonstrated during recent years, that it is now considered an essential to good orchard practice.

Some protection may also be given against scald to the south side of trunks by the use of a shading board, but scald is not usually severe if the three aforementioned conditions in the tree have been met.

A recent fashion page had an article on "What to wear over the week-end." Some people just wear a hat over it.

Job Printing at The Greenwood Ledge

Color Sequence Used in "Irene"

The surprise of recent film activities came when John McCormick, general manager of production for First National's West Coast units, announced that Colleen Moore's new photoplay, the film version of the James Montgomery - comedy, "Irene," would be made partly in color.

The fashion show sequence is registered in subdued tones of the Technicolor process, a new idea which has recently been discovered by those who invented the method of colored photography.

By the new method, it is said, the reds and other bright colors which have hitherto produced an effect not entirely pleasing to the eye, will blend and be submerged to the level of quality tone of the other colors.

Colleen Moore in "Irene" will be the feature attraction at the Greenwood Theatre on Saturday, Oct. 8th.

The Greenwood School report will appear in the next issue.

WILLIAM H. WOOD
PHYSICIAN AND SURGEON
GREENWOOD

FOR RENT

Nicely Furnished Residence
FOR THE WINTER
Apply
MRS. ELLEN TROUNSON.

LOST

An Admiral Watch No. 2151129 with Victoria Carnival 1913-14 fob, on street at Tennis Court. Finder will be rewarded. Kindly notify The Greenwood Ledge.

FOUND

On my ranch a Black and White Collie Dog, age about 6 months. Owner may have same by paying expenses. R. E. Norris, Kettle Valley.

APPLES

Come and pick them in your own boxes. From 50c. Falls 25c. Strawberries 10c a box.
T. A. Clark, Midway.

OH! I didn't think those Paris dressmakers would be so jealous.
John McCormick Presents



—her greatest comedy achievement and the best dressed laugh show that ever came to town.

Adapted from the Musical Comedy Triumph

James Montgomery, Harry Tierney
Joseph McCarthy
Composers
with
LLOYD HUGHES
GEORGE K. ARTHUR
CHARLIE MURRAY

Greenwood Theatre
SATURDAY, OCTOBER 8th
Commencing at 8:15 p.m.
Adults 50c. Children 25c

Coming! Coming!
FRIDAY and SATURDAY
OCT. 14th and 15th
DOUGLAS FAIRBANKS
—in—
"THE BLACK PIRATE"
The adventure of a life time

Dance after the Show on the 14th

A. E. McDOUGALL
Contractor and Builder

Foreign and Domestic Monuments
Asbestos Products Co. Roofing
Lamatco Wallboard

SHOP AT GREENWOOD

Box 332 Grand Forks, B.C.

SEND YOUR
BOOTS and SHOES
To
Harry Armson, Grand Forks
The 20th Century Shoe Repairer

All work and material guaranteed
We pay postage one way. Terms cash.

ASSAYER
E. W. WIDDOWSON, Assayer and Chemist, Box L1108, Nelson, B. C. Charges—Gold, Silver, Copper or Lead $1.00 each. Gold-Silver $1.50. Silver-Lead $2.00. Silver-Lead-Zinc $3.00. These charges made only when cash is sent with sample. Charges for other metals, etc., on application.

Real Estate & Insurance
Fire, Accident & Sickness, Life, Automobile, Bonds, Burglary &c
Auctioneer
Houses for Rent or Sale
Call at the Office of
CHARLES KING
GREENWOOD, B. C.

CHEVROLET
Asks No Quarter

CHEVROLET takes conditions as they come . . . and overcomes them. Rough roads leave Chevrolet unconquered. Even where no roads existed, Chevrolet still provided transportation. Chevrolet Fisher bodies are strong as they are beautiful; and the Chevrolet engine is as rugged as it is smoothly powerful. Chevrolet is built to endure.

Let your Chevrolet dealer demonstrate Chevrolet performance.

GRAND FORKS GARAGE
JOHN R. MOOYBOER, Prop. - - Grand Forks, B.C.
Goodrich and Dominion Tires. Cleveland Bicycles.

Sometimes the informality
of the spoken word
is more effective
than a letter

"Long Distance, please"

BRITISH COLUMBIA TELEPHONE COMPANY

The Consolidated Mining & Smelting Co.
of Canada, Limited
Office, Smelting and Refining Department
TRAIL, BRITISH COLUMBIA
SMELTERS and REFINERS

Purchasers of Gold, Silver, Copper, Lead and Zinc Ores
Producers, of Gold, Silver, Copper, Pig Lead and Zinc
"TADANAC" BRAND

SYNOPSIS OF LAND ACT AMENDMENTS

PRE-EMPTIONS

Vacant unreserved, surveyed Crown lands may be pre-empted by British subjects over 18 years of age, and by aliens on declaring intention to become British subjects, conditional upon residence, occupation, and improvement for agricultural purposes.

Full information concerning reulations regarding pre-emptions is given in Bulletin No. 1, Land Series, "How to Pre-empt Land," copies of which can be obtained free of charge by addressing the Department of Lands, toria, B. C., or to any Government Agent.

Records will be granted covering only land suitable for agricultural purposes, and which is not timberland i.e., carrying over 8,000 board feet per acre west of the Coast Range and 5,000 feet per acre east of that Range.

Applications for pre-emptions are to be addressed to the Land Commissioner of the Land Recording Division, in which the land applied for is situated, and are made on printed forms, copies of which can be obtained from the Land Commissioner.

Pre-emptions must be occupied for five years and improvements made to the value of $10 per acre, including clearing and cultivating at least five acres, before a Crown Grant can be received.

For more detailed information see the Bulletin "How to Pre-empt Land."

PURCHASE

Applications are received for purchase of vacant and unreserved Crown Lands, not being timberland, for agricultural purposes; minimum price for first-class (arable) land is $5 per acre. Further information regarding purchase or lease of Crown Lands is given in Bulletin No. 10, Land Series, "Purchase and Lease of Crown Lands."

Mill, factory, or industrial sites on timber land, not exceeding 40 acres may be purchased or leased, the conditions including payment of stumpage.

HOMESITE LEASES

Unsurveyed areas not exceeding 2 acres, may be leased as homesites, conditional upon a dwelling being erected in the first year, title being obtainable after residence and improvement conditions are fulfilled, and land has been surveyed.

LEASES

For grazing and industrial purposes areas not exceeding 640 acres may be leased by one person or a company.

GRAZING

Under the Grazing Act the Province is divided into grazing districts and the range administered under a Grazing Commissioner. Annual grazing permits are issued based on numbers ranged, priority given to established owners. Stock owners may form associations for range management. Free or partly free, permits are available for settlers, campers and travellers, up to ten head.