Provincial Library jan 19

LEGISLATURE OCT 22 1918 VICTORIA, B. C.

THE CRESTON REVIEW

VOL. X, CRESTON, B. C., FRIDAY, OCTOBER ~~16~~ 18, 1918 No. 38

Local Winners at Cranbrook Fair

The list of prize winners at the 1918 Cranbrook fall fair, which is just to hand, shows that the Valley ranchers who contributed exhibits through the Creston Board of Trade exhibition committee, made an enviable reputation for Creston Valley in every department in which they had entries.

In the fruit section, of course, they cleaned up everything. In the five-box lot of apples Jas. Cook's entry was awarded first, with W. V. Jackson second, while in single box displays the latter scored first and second in the early winter variety, and also a second in the fall variety, W. B. Forward getting the first in this section. In the box-lot of crab apples Mrs. Mallandaine brought home first prize, second going to a Cranbrook grower.

In vegetables the sweep was not quite so tremendous, due to the fact that fewer entries were made, but at that the showing was particularly gratifying, in that Cranbrook claims some reputation for producing garden truck. In some fifteen sections in which entries were made the Creston goods drew down eleven first prizes, while in only four instances did they capture second only. In six sections the local exhibitors got both the first and second prizes, E. Simmons scoring a decided triumph by getting first prize for the best collection of vegetables in a field of several excellent entries. Even in spring wheat Jas. Cherrington scored second, and in field corn Creston got both prizes. As at Creston Sam Moon won on the crate of tomatoes, and there was nothing in the pumpkin line to equal those from the Benney ranch.

In the butter class there were only two chances to score and in both of these Mrs. Cook was awarded first, while Mrs. Walmsley's homemade cheese also brought back a first prize. In the ladies work and arts Mrs. Walmsley also kept Creston to the fore with a first and second in both of them.

Now that the Cranbrook fair seems to be a fixture for October the directors have promised to enlarge the fruit class so as to embrace practically every variety shown in the Creston prize list which will greatly facilitate matters. As it was this year Messrs. Gibbs and W. V. Jackson, who had charge of the exhibits, had much of the winter variety of apples on hand and were able to make a group exhibit of Creston fruits seperate and distinct from the products on which the awards were made, and this special effort, which was nicely placarded to tell that it was from the Creston Valley, attracted no end of attention, and certainly gave the Valley a whole lot of the best sort of advertising with numerous Alberta visitors at the fair. The prize-winners follow:

APPLES

Plate Kings—Huygens & VanAckeran, 1st and 2nd.

Plate of early winter apples—1 Maud Botterill, Snows; 2 W. V. Jackson, Ribston Pippin.

Plate early winter variety—1 R. J. Long, Delicious; 2 H. Hamilton, Winter Banana.

Box early winter variety—W. V. Jackson 1st and 2nd.

Plate Red Astrachan—1 R. J. Long, 2 Jas. Cook.

Plate McIntosh Red—1 Miss H. Andrew, 2 Mrs. J. W. Hamilton.

Plate Wealthy—1 J. M. Craigie, 2 Jas. Adlard.

Plate Gravenstein—1 W. B. Forward, 2 S. Moon.

Plate Fall Apples—1 J. M. Craigie, 2 W. V. Jackson.

Box Fall Apples—1 W. B. Forward, 2 W. V. Jackson.

Five-box display—1 Jas. Cook, 2 W. V. Jackson.

Plate Hyslops—1 W. B. Forward. 2 J. M. Craigie

Box crab apples, any variety—1 Mrs Mallandaine.

PEARS

Plate Bartletts—1 J. M. Craigie.

Plate Flemish Beauty—1 R. S. Bevan, 2 Mrs. W. S. Ryckman.

Plate any other variety Pears—1 T. R. Mawson, 2 H. A. Dodd.

Best display five varieties of fruit—1 W. V. Jackson, 2 W. K. Brown.

PLUMS

Plate Italian Prunes—1 Mrs. M. Young, 2 Jas. Cook.

Plate Pond Seedlings—1 Mrs. W. S. Ryckman.

Plate Lombards—1 Jas. Cook.

Plate Yellow Egg—1 E. Simmons, 2 R. G. Brown.

Plate Green Gags—2 J. M. Craigie.

Any other variety Plums—1 Huygens and & VanAckeran, 2 Mrs. W. P. Stark.

Box Plums—1 Mrs. W. S. Ryckman, 2 Mrs. W. P. Stark.

VEGETABLES

Swede turnips—2 Geo. Cartwright.

Stock carrots—1 T. M. Edmondson.

[illegible]

Sweet corn—1 W. H. Gobbett.

Squash—1 Geo. Cartwright, 2 John Wearmouth.

Pumpkin—1 G. M. Benney.

Cucumbers—2 E. Simmons.

Canteloupe—1 John Wearmouth.

Citron—1 E. E. Cartwright, 2 S. Lewis.

Plate tomatoes—1 W. H. Gobbett, 2 J. E. Hayden.

Crate tomatoes—1 S. Moon, 2 Huygens & Van Ackeran.

Dwarf beans—1 W. B. Forward, 2 W. V. Jackson.

Broad beans—2 W. V. Jackson.

Collection vegetables—E. Simmons

Spring wheat—2 Jas. Cherrington.

Field corn—1 J. M. Craigie, 2 W. V. Jackson.

Homemade cheese—1 Mrs. Walmsley.

DAIRY PRODUCTS

Butter, 3 prints—Jas. Cook.

Butter in crock—1 Jas. Cook.

FANCY WORK

Embroidery on white linen—1 Mrs. Walmsley.

Point lace—2 Mrs. Walmsley.

Bed spread—1 Mrs. Walmsley.

Water color painting—2 Mrs. Wamsley.

Portrait' pencil or pen and ink—1 Mrs. Walmsley.

Red Cross News

The special prize given by Mrs. Jas. Cook at tht fall fair for the best collection of Red Cross articles helped considerably to increase the goods turned in at Red Cross headquarters this month. The articles competing were made from material supplied by the society and, of course, became its property. Mrs. Mallandaine, who was the first-prize winner, turned in 20 different articles, as follows: Day shirt, suit pyjamas, surgical shirt, 3 pairs socks, pair wristlets, small amputation sock, knitted trench cap, red tie, stretcher cap, tiny towel, face cloth, cheese cloth handkerchief, personal property bag, 7 bandages, triangular bandage, roller bandage, binder, many-tailed bandage, piece of old linen.

Mrs. Cotterill, who captured second prize, had a slightly smaller collection turning in the following: Day shirt, shirt, surgical shirt, pyjamas, pair socks, 2 large amputation socks, crochet trench cap, stretcher cap, personal property bag, housewife, 4 cheese cloth handkerchiefs.

Other work turned in at the October 1st meeting was a pair of socks from Mrs. Fraelick, and a crochet trench cap from Mrs. M. Young. On October 8th goods brought in were a suit of pyjamas and a pair of socks by Mrs. Fraelick.

For October 15th the work secretary acknowledges receiving one suit pyjamas of Mrs. Fraelick; a trench cap each from Mrs. Piper and Mrs. M. Young; hand knit socks from Misses E. Smith, Vida Gdbbett, Lillian and Rose Cherrington. The donations were two pairs of socks and a set of account books donated by Mrs. Mallandaine.

On October 2nd another box of supplies was sent to the Canadian Red Crost headquarters at Toronto. In it were 17 suits pyjamas, 2 day shirts, 1 red tie, 2 surgical shirts, 12 pairs sox, 18 stretcher caps, 23 personal property bags, 168 handkerchiefs, 1 towel, face cloth, housewife, old linen, and three trench caps.

Alice Siding

Mrs. R. Stewart and daughter, Gladys, are spending a few days with friends in Spokane, and are expected home the latter part of the week.

Mrs. Gillespie of Lethbridge, Alta., who is returning from spending the summer at Arrow Lake points, is here for a few days, the guest of Mrs. E. Parker.

The Canyon City potato digging machine was utilized to harvest the spud crop on the Speers' ranch last week and made a quick, thorough job of it.

Mr. Sinister has the lumber on the ground for a two-room addition to his residence. He also proposes enlarging his barn and stable accommodation.

Apple picking in this section will be completed this week if the weather will only brighten up for about three or four days. The yield and prices were never better.

Jos. Rudd, Wyndel's newest citizen, was a week-end guest of W. A. Pease.

Reed & Mather are busy at present putting in a corduroy road through the little slough opposite their ranch, which will considerably facilitate hay hauling operations.

The provincial sale of lands for taxes next week will be watched with interest. If a goodly share of the back school dues are paid up a new fence around the school premises should be readily financed.

Lost—In Creston, on Sept. 28, purse containing small sum of money and national registration certificate. Reward at REVIEW Office.

NELSON ASSESSMENT DISTRICT

I HEREBY GIVE NOTICE that on Thursday, the 24th day of October, 1918, at the hour of 9 o'clock a.m., at Court House, Nelson, B.C., I shall sell at public auction the lands in the list hereinafter set out of the persons in said list hereinafter set out, for delinquent taxes unpaid by said persons on the 31st day of December, 1917, and for intereet, costs and other expenses, including the cost of advertising said sale, if the total amount due ***for the period ending December 31st, 1915,*** is not sooner paid.

The Collector will be pleased to receive any information respecting the following list where the owner is a member of the Allied Forces and entitled to the benefits of Section 29 of the Taxation Amendment Act, 1918.

LIST OF PROPERTY

Name	Description of Property	Taxes	School Taxes	Interest	Costs and Expenses	Total
	SUBDIVISION OF LOT 58A.					
Chin Gim	Lot 1 & 2, Block 3, Map 266	8.75	12.87	2.88	1.75	26.25
Kwong Wing Chong	Lot 3 to 7, Block 3, Map 266	25.00	36.75	8.00	1.75	71.50
Kilchine, Margaret	Lot 8, Block 3, Map 266	3.00	4.25	.74	1.75	9.74
Kwong Wing Chong	Lot 18 to 21, Block 3, Map 266	20.00	29.39	6.50	1.75	57.64
Anderson, Pedar	Lot 1 & 2, Block 4, Map 266	16.00	22.60	3.92	1.75	44.27
De La Mare, P. M.	Lot 6 to 10, Block 5, Map 266	72.00	130.65	24.40	1.75	228.80
Sick, Fritz	Part Lot 1, All Lot 2, 3 & 4, Block. 19, Map 266	22.00	30.25	5.10	1.75	59.10
Colbert, John	Lot 23 & 24, Block 22, Map 266	12.00	17.55	3.70	1.75	35.00
Hopkins, Walter	Lot 8, Block 23, Map 266	6.67	9.78	2.40	1.75	20.60
Teviotdale, Christina	Lot 7, Block 24, Map 266A	4.00	5.65	.98	1.75	12.38
Teviotdale, R. C.	Lot 8, Block 24, Map 266A	4.00	5.65	.98	1.75	12.38
Bennett, James A. H.	Lot 11, Block 24, Map 266A	14.00	16.95	3.40	1.75	36.10
Pfieffer, A.	Lot 21 & 22, Block 33, Map 266	8.00	11.30	1.96	1.75	23.01
Colbert, John	Easterly half of Lots 1 & 2, Block 34, Map 266	8.75	12.88	2.80	1.75	26.18
Johnson, Thos. H.	Front parts of Lots 8 & 9, Blk. 35, M 266	10.50	15.43	3.95	1.75	31.63
Wilkinson, A.	Lot 11, Block 37, Map 266	17.50	25.75	5.60	1.75	50.60
Thomas, D. R. M.	Lot 5 to 8, Block 44, Map 266	36.00	50.85	8.85	1.75	97.45
Thomspson, Miss E. J.	Lot 9 to 12, Block 47, Map 266	15.00	22.20	5.83	1.75	44.78
	SUBDIVISION OF LOT 96—Being the Hume Addition to the City of Nelson.					
Lucia, I. J.	Lot 14, to 18, Block 8, Map 284B.	55.00	77.70	13.50	1.75	147.95
Jerome, Thos.	Lot 7, Block 9, Map 284B	27.00	39.94	10.55	1.75	79.24
Douglas, Harry E.	Lot 22, Block 10, Map 284B	27.00	39.89	10.48	1.75	79.12
Radcliffe, Jackson	Lot 25 & 26, Block 10, Map 284B	20.00	28.25	4.90	1.75	54.90
Wright, Harry	Lot 13, Block 15, Map 284B	4.80	6.65	2.03	1.75	15.23
Davys, M. S.	Lot 4, Block 16, Map 284	11.25	16.50	3.59	1.75	33.09
Knock, A. G.	Lot 3, Block 18, Map 284	8.75	12.88	2.81	1.75	26.19
Jarvis, Mrs. Carolina	Lot 1, Block 19, Map 284	8.00	11.30	1.96	1.75	23.01
Davies, Dr. L. T.	Lot 4 Block 19, Map 284	10.00	14.70	3.20	1.75	29.65
Jarvis, Mrs. Carolina	Lot 6, Block 19, Map 284	8.00	11.30	1.96	1.75	23.01
Ogden, J. A.	Lot 4, Block 22, Map 284	6.00	3.09	.71	1.75	11.46
Hargreaves, Geo., estate of	Lot 5a, Block 1, Map 284B	1.50	2.53	.55	1.75	7.33
Hargreaves, Geo., estate of	Lot 19 to 23, Block 1, Map 284B	13.50	32.19	5.40	1.75	53.75
Hargreaves, Geo., estate of	Lot 1, Block 4, Map 284B	2.25	5.50	.90	1.75	10.40
Hargreaves, Geo., estate of	Lot 5 to 32, Block 4, Map 284B	42.00	97.38	15.55	1.75	156.68
Hargreaves, Geo., estate of	Lot 33, Block 4, Map 284B	2.25	5.53	.90	1.75	10.43
Hargreaves, Geo., estate of	Lot 1 to 34, Block 5, Map 284B	39.00	95.55	13.45	1.75	149.75
Hargreaves, Geo., estate of	Lot 1 to 34, Block 6, Map 284B	39.00	95.55	13.45	1.75	149.75
Hargreaves, Geo., estate of	Lot 1 to 30, Block 7, Map 284B	40.50	99.25	16.20	1.75	157.70
Hargreaves, Geo., estate of	Lot 25 & 26, Block 9, Map 284B	4.50	10.75	1.75	1.75	18.75
Hargreaves, Geo., estate of	Lot 2 to 8, Block 10, Map 284B	10.50	24.90	4.00	1.75	41.15
Hargreaves, Geo., estate of	Lot 2 to 4, Block 11, Map 284B	4.50	11.05	1.80	1.75	19.10
Hargreaves, Geo., estate of	Lot 1 to 24, Block 12, Map 284B	27.00	66.15	10.80	1.75	105.70
Hargreaves, Geo., estate of	Lot 30 to 34, Block 12, Map 284B	6.00	14.70	2.40	1.75	24.85
Hargreaves, Geo., estate of	Lot 1 to 17, Block 13, Map 284B	19.50	47.80	7.80	1.75	76.85
Hargreaves, Geo., estate of	Lot 3 & 4, Block 14, Map 284B	4.00	7.18	1.35	1.75	14.28
Hargreaves, Geo., estate of	Lot 6 to 22, Block 14, Map 284B	30.00	55.15	10.30	1.75	97.20
Hargreaves, Geo., estate of	Lot 26 & 27, Block 14, Map 284B	4.00	7.35	1.40	1.75	14.50
Hargreaves, Geo., estate of	Lot 2 to 10, Block 15, Map 284B	18.00	32.25	5.95	1.75	57.95
Hargreaves, Geo., estate of	Lot 19 to 26, Block 15, Map 284B	12.00	28.55	4.60	1.75	46.90
Hargreaves, Geo., estate of	Lot 1 and 2, Block 18, Map 284B	5.25	12.88	2.10	1.75	21.98
Hargreaves, Geo., estate of	Lot 2 and 3, Block 19, Map 284B	7.00	12.88	2.40	1.75	24.03
Hargreaves, Geo., estate of	Lot 2 and 3, Block 23, Map 284B	8.00	14.70	2.75	1.75	27.20
Hargreaves, Geo., estate of	Lot 4, Block 24, Map 284B	7.00	12.88	2.40	1.75	24.03
Hargreaves, Geo., estate of	Lot 1, 2 and 3, Block 26, Map 284B	6.00	11.05	2.05	1.75	20.85
Hargreaves, Geo., estate of	Lot 1 to 4, Block 27, Map 284B	8.00	14.70	2.75	1.75	27.20
Hargreaves, Geo., estate of	Lot 1 to 6, Block 28, Map 284B	12.00	22.05	3.30	1.75	39.10
Hargreaves, Geo., estate of	Lot 1 and 6, Block 29, Map 284B	12.00	22.05	3.30	1.75	39.10
Hargreaves, Geo., estate of	Lot 1 and 2, Block 30, Map 284B	4.00	7.35	1.35	1.75	14.45
Hargreaves, Geo., estate of	Lot 1, 2, 3 and 3a, Block 32, Map 284B	4.00	7.35	1.35	1.75	14.45
Hargreaves, Geo., estate of	Lot 1 and 2, Block 31, Map 284B	6.00	11.05	2.05	1.75	20.85
Hargreaves, Geo., estate of	Lot 1 to 3, Block 33, Map 284B	6.00	11.05	2.05	1.75	20.85
Hargreaves, Geo., estate of	Lot 1 and 2, Block 34, Map 284B	4.00	7.35	1.35	1.75	14.45
Hargreaves, Geo., estate of	Lot 1 and 3, Block 35, Map 284B	6.00	11.05	2.05	1.75	20.85
Hargreaves, Geo., estate of	Lot 1 and 3, Block 36, Map 284B	6.00	11.05	2.05	1.75	20.85
Hargreaves, Geo., estate of	Lot 1 and 3, Block 37, Map 284B	6.00	11.05	2.05	1.75	20.85
Hargreaves, Geo., estate of	Lot 5 to 7, Block 37, Map 284B	9.00	16.53	2.50	1.75	29.78
Hargreaves, Geo., estate of	Lot 1 to 3, Block 38, Map 284B	10.00	18.40	3.40	1.75	33.55
Hargreaves, Geo., estate of	All of Block 39, Map 284B	4.00	7.35	1.35	1.75	14.45
Hargreaves, Geo., estate of	All of Block 41, Map 284B	2.00	3.70	.70	1.75	8.15
	SUBDIVISION OF LOT 162					
Dewar, Duncan	Lot 9, Block 1, Map 486	36.00		5.40	1.75	43.15
Hardcastle, B. P., and Cornish, A. J.	Lot 3, Block 4, Map 486	3.65		.43	1.75	5.83
Radcliffe, Jackson	Lot 2, Block 7, Map 486	21.00		3.13	1.75	25.88
Cannell, Mrs. Fred	East 25 ft. & West 12 ft. Lot 4, Block 7 Map 486	12.00		1.14	1.75	14.89
Radcliffe, Jackson	West 25 ft. Lot 3, East 38 ft. Lot 4, Block 7, Map 486	16.00		1.52	1.75	19.27
Radcliffe, Jackson	Lot 6, Block 7, Map 486	15.00		1.11	1.75	17.86
Barton, C. A.	Lot 9, Block 7, Map 486	25.00		3.05	1.75	29.80
Driscoll, Mrs. M. R.	Lot 3 to 6, Block 8, Map 486	26.75		4.44	1.75	32.94
Radcliffe, Jackson	Lot 7 to 10, Block 8, Map 486	23.50		2.70	1.75	27.95
Svboda, John	Lot 2, Block 18, Map 486	16.00		1.52	1.75	19.27
Walters, Walter John	Lot 11, Block 18, Map 486	27.00		4.03	1.75	32.78
McLaren, G. G.	Lot 3, 4 and 5, Block 20, Map 486	23.00		3.93	1.75	28.68
Stanley, Mrs. L. B.	Lot 1 and 2, Block 22, Map 486	21.00		2.13	1.75	24.88
Waters & Pasco	Lot 1, 2, 3, Block 24, Map 486	9.50		1.31	1.75	12.56
Lackey, Ellen	Lot 3, Block 34, Map 486	14.75		1.50	1.75	18.00
	GREEN CITY TOWNSITE—SUBDIVISION OF PART OF SECTION 35, TOWNSHIP 15, LOT 1337, MAP 739.					
Brannan, G. P.	Lot 1, Block 5	1.25		.15	1.75	3.15
Kahn, S. A.	Lot 2, Block 5	1.25		.15	1.75	3.15
Funk, W. E.	Lot 5, Block 5	1.25		.15	1.75	3.15
Newman, T. R.	Lot 8, Block 5	1.25		.15	1.75	3.15
Cline Bass, Mrs. F.	Lot 8, Block 6	1.25		.15	1.75	3.15
Venn, Dr. Walter S.	Lot 9, Block 6	1.25		.15	1.75	3.15
Clary, F. W. and Raymond, D. Ogden	Lot 5 and 6, Block 7	1.25		.15	1.75	3.15
Meghee, J. A.	Lot 3 and 4, Block 8	1.00		.10	1.75	2.85
Carter, Wallace	Lot 6, Block 8	1.25		.15	1.75	3.15
Barnett, William	Lot 4, Block 9	1.25		.15	1.75	3.15
Ferguson, W., and Rebeca	Lot 8 & 9, Block 10	1.25		.15	1.75	3.15
Long, Louis	Lot 3, Block 1	1.25		.15	1.75	3.15
Trimble, Fred	Lot 5, Block 1	1.25		.15	1.75	3.15
Brannan, G. P.	Lot 6, Block 1	1.25		.15	1.75	3.15
Osterburg, John	Lot 9, Block 1	1.25		.15	1.75	3.15
Negal, Chas. J.	Lot 1 and 2, Block 2	1.25		.15	1.75	3.15
Kinney, J. A.	Lot 8, Block 2	1.25		.15	1.75	3.15
Graham, Howard	Lot 9, Block 2	1.25		.15	1.75	3.15
Parrish, Israel	Lot 10, Block 2	1.25		.15	1.75	3.15
Funk, E.	Lot 4, Block 3	1.25		.15	1.75	3.15
Kinney, J. A.	Lot 5, Block 3	1.25		.15	1.75	3.15
Holmes, W.	Lot 6, Block 3	1.25		.15	1.75	3.15
Monkcrop, R. A.	Lot 9 and 10, Block 3	1.25		.15	1.75	3.15
Hipp, Chas	Lot 11, Block 3	1.25		.15	1.75	3.15
Sawyer, D. H.	Lot 11, Block 4	1.25		.15	1.75	3.15
	SALMO TOWNSITE SUBDIVISION OF PART OF LOT 206 AND 206A.					
Turner, Mrs. Anthony	Lot 21, Block 2, Map 622A	1.00	1.16	.23	1.75	4.14
Dewar, J. A. and Handley, C. E.	Lot 23, Block 2, Map 622A	1.25	1.59	.38	1.75	4.97
Bailey, Ed.	Lot 9 and 10, Block 3, Map 622A	2.00	3.16	.66	1.75	7.57
Glazier, P. J. (Estate)	Lot 22, Block 3, Map 622A	1.75	2.24	.62	1.75	6.36
McArthur Bros.	Lot 5 and 6, Block 4, Map 622A	125.00	158.90	38.53	1.75	322.98
Bailey, Ed.	Lot 23 and 24, Block 4, Map 622A	5.00	6.32	1.53	1.75	14.60
McArthur, Thomas and Alexander	Lot [illegible]	[illegible]	[illegible]	[illegible]	[illegible]	[illegible]
Bellamy, Joseph J. and Mary E.	Lot 9, Block 6, Map 622	12.50	15.80	3.74	1.75	33.79
Leahy, Mrs. J.	Lot 9 and 10, Block 12, Map 622	20.00	23.00	4.57	1.75	49.32
McArthur Bros.	Lots 23, 24, 25, Block 12, Map 622	27.50	34.76	8.58	1.75	72.59
Mills, Annie E.	Lot 10, Block 14, Map 622	18.17	3.88	2.76	1.75	26.56
Vital Catherine	Lot 13, Block 14, Map 622	18.17	3.88	2.76	1.75	26.56

Continued on Page 3

CREATION OF THE EASTERN FRONT WEAKENS THE HUNS IN THE WEST

FIRST MOTIVE OF MURMAN EXPEDITION IS NAVAL

The Germans Are Set On An Eastern Political Solution Of Their Troubles and This Fact Strengthens the Argument For Reconstituting the Eastern Front

Most people are agreed that the final decisive battles of the war will be fought in the west. There are, however, more ways than one of insuring victory in these battles. You may have more men to meet the Germans or you may have fewer Germans to meet. One way of having fewer Germans to meet is to reconstitute the eastern front so that as the proportion of our strength waxes in the west the German strength will wane owing to the increased demands made by the dangers we make for him in the east. The fact that the Germans are set on an eastern political solution of their troubles strengthens the argument for reconstituting the eastern front.

Those who would solve all the difficulties by piling up men in the west put their savings in their stockings. Others, while admitting that the final solution will come to the west, believe in action in the east that will reduce the numbers of men we shall have to meet in those decisive western battles. Instead of putting their savings in their stockings, they would put them out at interest; for the great argument for what is called "the reconstitution of the east," is that the employment of a comparatively small amount of man power gathers to itself an increment of man power at compound interest.

The old eastern front ran from the Baltic to Bukovina and the Caucasus, thence to Egypt, and from Egypt to Mesopotamia, where it was in touch with Russian forces in Caucasia, Armenia and northern Persia. That front has disappeared. The Russian wing has been shattered and the Italian forced back. On the other hand, the centre both in Egypt and Mesopotamia has been advanced, but the eastern wing from the Caucasus to Persia has been moved by the military collapse of Russia, and all who read General Maud's despatches know how great was the importance he attached to Russian support on his right. We might (had the Dardanelles expedition been better managed) have prevented a breakdown of what we may call the left wing of the war in the east. We might (if it had not been for the early successes of the German offensive in France this year) have driven the Turkish centre in Palestine and added Damascus and Aleppo by brilliant victories to the captures of Gaza and Jerusalem. We might (if Russia had held) have advanced our army in Mesopotamia to Mosul and beyond, and we might (if the Indian resources had been properly organized betimes) not only have explored the country between Bagdad and the Persian frontier hills, but have organized the resistance of the Armenians and Georgians into a solid block.

Such was the old eastern frontier. In reconstituting it we start with the unbroken and victorious British centre in Palestine and Mesopotamia. Our new right, still in process of formation, is based on the Murman coast at Archangel, and stretches out to southern Russia. Our new left, still inchoate, is Siberia. The object of this article is to put together the facts in regard to each of these fronts so far as they have been made public and draw certain military conclusions on the strategy of our new eastern front as a whole.

The establishment of our new right wing in northern Russia has two motives. The first is the difficulty in the military problem made by the adhesion of Finland to the German military system. With the Finns we were long on terms of sympathy, which it is to be hoped will later be renewed, but it is impossible we should remain indifferent to the risk of their lending themselves to the support of Germany's designs. Finland is the bridge between the Baltic and the open sea, a bridge independent of Scandinavia, and her dependence on Germany is as grave a menace to us as the German right to occupy the shores of the Danish Sound would be. One Kiel Canal is enough. Another backdoor, under German influence, from the Baltic to the Atlantic, would be [illegible] the British fleet. The first motive, then, of the Murman expedition is naval. Is it not obvious that with Finland under German control the [illegible] easily, be in the same position as Belgium in the future war, and would offer precisely the same temptation to German aggression as Belgium [illegible]

The second motive of the expedition is the desire to get into contact with resting Russian nationalism. The Murman coast is of little use for that purpose, for the advance southward would be opposed along the above way to Russian attacks from this side of Finland; hence the occupation of Archangel, with its railway to the south to serve as a nucleus of the Russian nationalist forces and the basis of their supply. The prospects in this northern region are believed to be promising and from Archangel to Vologda the national feeling is strong.

The other great centre of Russian nationalism is southern Russia, in Kuban Province and east to the Sea of Azof, which is under Cossack rule and is probably more settled than any other part of Russia. Immediately north is the Don Province, the headquarters of the Russian nationalist forces, as distinguished from the Coccasks. In the north again are the Czecho-Slovaks, who are extended along the line from the middle of the Volga, through Saratov, Samara and Sembirsk to Kazan. On the other hand, the Astrakhan Province east of the Volga is strongly Bolshevikist, and all attempts on the part of the Czecho-Slovaks and Russian nationalists to get into communication with the nationalists in the north have failed. There is there a solid block of Bolshevism, unless recent events have changed the situation between northern and southern nationalism, and the area of the Czecho-Slovaks' greatest successes in European Russia lies between the Bolshevism of Astrakhan and the rebellious, but still Germanizing Ukraine. There is some reason to think that the Czecho-Slovaks, who at one time were within 120 miles of Moscow, have lately lost ground, and it is long since there was authentic news of Alexieff's movements published. The only quarter in which we could render effectual assistance to the Russian nationalists, in their struggle against Germany, would be the Black Sea, and, unfortunately, that is closed to us, for another Murman on the Black Sea would turn the scale in their favor. In the centre the story is the same—strong forces sympathetic with the allies but separated from each other by a frightfully difficult country or by blocks of Bolshevist or enemy territory, and weak through excessive dispersion.

No Sweets for Bees

They Must Provide Their Own Sugar This Winter

In recent years it has been a common practice among commercial beekeepers to sell a maximum of honey and feed their bees in the fall on sugar syrup—the sugar being cheaper than honey.

This year the food board says "Nothin' doin'," and the bees must winter on their own stores, though exception will no doubt be made in the case of bees where disease is prevalent, and where it would be dangerous to feed their own stores.

The food board appears to be quite justified in its stand, as it takes something like 20 pounds of sugar to winter a colony of bees, and some large apiarists would use up a carload of sugar in the season.

This will mean that a large, much larger portion of the honey crop than usual will be retained for the bees themselves, and that an already dear product will be dearer still as a result. And, of course, it is hard on the professional apiarist, who depends on the bees for his sole living, and requires to sell honey and buy sugar for a maximum of profit.

To be without sugar, on the other hand, is a hardship for householders.

Kindly Say Please!

One of the best stories of General Smith-Dorrien, who is to take the Gibraltar command, is that which he used to tell against himself of an incident during the South African war. An orderly arrived at his quarters one day with important despatches, which he delivered with a verbal message this in language that was rather unconventional judged by his rank. Smith-Dorrien read the despatches and dismissed the man with a reply that he would be ready to move in two hours. "And," he added, "say 'please' the next time you speak to me." The orderly delivered Smith-Dorrien's reply to Kitchener. "What did he say?" he was asked. "He said he would be ready to move in two hours," "the soldier answered, "and you would kindly say 'please the next time you speak to him."

[illegible]

An Italian naval engineer has proposed the use of reinforced concrete instead of steel as an armor plate for warships. This plan involves equipping a vessel with three coats of concrete, the outer one being the [illegible] in cement and hardened by chemical treatment. The materials suggested are Portland cement, sand, and basalt or [illegible] broken to through a coarse screen.

A University at Jerusalem

$25,000 Donated Toward Endowment of New Institution

It is at once characteristic of the dispersed Jewish people—always devoted to learning—and significant of their confidence in the future of a new Jewish nation in Palestine, that they are already proceeding with plans for the establishment of a university in Jerusalem. They have the promise of Great Britain, in which all the nations of the civilized world have acquiesced, that every opportunity will be given them to realize the dream of a restored national home which their most ardent spirits have entertained through centuries of exile. And if, when that assurance was given, there were some who doubted whether they would be found ready to make the effort and sacrifice necessary to the building of a more splendid Zion, that doubt is now denied by the support which the project is receiving from men little accustomed to spend time and money on the realization of impossible dreams. Scarcely had General Allenby's army occupied Jerusalem before an anonymous philanthropist announced from London that he would give a free site for a university, and now the Zionist organization in New York tells of the donation by Mr. Jacob Schiff of $25,000 towards the endowment of the new institution, on land which —to quote from the New York Evening Post—"still bears the invader's footprint."

Through mediaeval times and down to our own day it has been regarded by the Jews as a disgrace for any man to be illiterate and when the effort was made to settle Palestine the provision of efficient educational institutions received first attention. Two high schools of good standing were opened, one at Jaffa, and the other at Jerusalem; a music school was established at Jaffa and an arts and crafts school near Jerusalem. In addition, there was the agricultural experiment station, which founded under American auspices, has made a reputation for scientific achievement throughout the world. Now these institutions, as they are enabled to resume the work interrupted by the war, in which the people whom they served experienced untold hardship, will be co-ordinated and crowned by a University to which Jewish youths may be expected to go from all parts of the world for the professional training which hitherto they have sought at European centres.—Manitoba Free Press.

Palestine Jews Rush to Join Colors

All Able-bodied Men in Country Enlisting Against Turks

The enthusiasm that has marked the opening of recruiting offices in Jerusalem and Jaffa for the enlistment of the Jews of Palestine as reinforcements for Jewish battalions sent out from England, has been striking and significant, according to despatches received by Reuter's Limited.

The volunteering began in Palestine some weeks before the arrival of either the Zionist commission or the first Jewish battalion from England. The despatches say that there was a spontaneous movement among the Jewish colonists, mostly of Russian origin, who felt it to be their duty to share in the task of liberating their homes from the hated Turk. The recent declaration of A. J. Balfour, British secretary of state for foreign affairs, that Great Britain was in sympathy with Zionist aspirations, formed an additional reason for their resolve to enlist in the British army. Virtually all the able-bodied Jews of Palestine have applied at the recruiting offices for service.

The Meaning of Alloa

Town Received Its Name in Original Fashion

Alloa, an industrial town on the upper reaches of the Forth, Scotland, is said to have received its name in a quaint and original fashion. The story goes that at the first meeting of the town council, after some fruitless endeavors at choosing a name, it was decided that it should be taken from the first words uttered by any one of the members present. An embarrassed silence followed and continued for some considerable time, until, at last, one fidgety councillor felt that he could stand it no longer, and left his chair with the remark, "I'll awa'." So from his pronunciation, the town was christened Alloa, which is not only melodious but appropriate, for, on good authority, the meaning of Alloa is "The way to the sea."

Germans Now Claim British Gun

The Germans, with characteristic effrontery, are claiming that the famous historic cannon captured by the Japanese at Port Arthur was constructed by Krupp, who also claims to have been the first to make the monster modern guns. As a matter of fact, the cannon in question was cast at Woolwich Arsenal under the supervision of General Eardley Wilmot, between 1854-56. It was mounted on a gunboat which took part in the attack on the Taku Forts in 1861. The boat was sunk, and the gun was raised by the Chinese. It was taken from the latter by the Russians, who mounted it at Port Arthur where it was used against the Japanese.

CANADA MAY BE THE INTERPRETER FOR AMERICA AND GREAT BRITAIN

WAR HAS BROUGHT HER MANY RESPONSIBILITIES

The Great and Wonderful Part Which She Can Play In the Consolidation Of the English Speaking Peoples Is Not Only Her Opportunity But Her Privilege

That Canada, his own country, has a great and wonderful opportunity to assist in the consolidation of the English-speaking races by acting as the interpreter of England to the United States, and vice versa, is the conviction of a distinguished soldier, who is soon to sail for America on a governmental mission.

He is Lieutenant Colonel Sir Campbell Stuart, a native of Montreal and one of the new knights of the British empire. This is not his first visit to the United States since the beginning of the war, for he was assistant military attache at the British embassy during March of last year and military secretary to the British war mission which visited our country in the following June. At present Sir Campbell, who received his knighthood in January, is vice-chairman of the London headquarters of the British war mission to the United States at Crewe house in Curzon street. A lieutenant colonel in the Canadian army, he is renowned among other things, for having recruited in Quebec the Duchess of Connaught's Own Irish Canadian Rangers, which has performed such gallant service in the war.

While in the United States and in Canada during his coming trip, Sir Campbell will undoubtedly give voice to the faith which he holds regarding the part which the Dominion may play as interpreter between the two wings of the Anglo-Saxon race.

"The war has brought to Canada great opportunities," he said, "and we can say without egotism that she has taken full advantage of them. She has taken full advantage of them in particular through the prowess of her troops upon the battlefield and she has taken full advantage of them in her many war activities other than those immediately identified with the fighting forces. The war found her a province and will leave her a nation and has endowed her with many responsibilities, not the least of which is the great part she is destined to play in the interpretation of England to the United States and the United States to England. She speaks a tongue half English and half American, and although distinct from England in most of her characteristics, she is likewise distinct from the great republic which lies to the south.

"The Canadian who came 3,000 miles to fight a battle, not only for the motherland, but for civilization and for liberty, is necessarily on more common ground with his American cousin than the citizen of England. The great and wonderful part which Canada can play in the consolidation of the English-speaking peoples is not only her opportunity, but her privilege. We people of Canada in our various walks of life must seize this advantage, not governmentally ordered, not directed by organization, nor by political party, but seize it as the duty of the individual to further in every possible way the understanding between the American and the Englishman, an understanding which has been far too late in coming about, and which once accomplished, must bring permanent peace to the world.

"If we have played no greater role in this world struggle than to be the corner-stone of this alliance, we shall not have entered the war in vain. There can't be, and there should not be, any such thing as propaganda between the United States and Great Britain, but there is today, and I trust there always will be, mutual understanding, mutual good-will and mutual affection. It is up to us Canadians to see that this condition is permanent, durable and lasting. We can make it so, and, please God, we should keep it so."

The gallant soldier who expressed his views as to his country's opportunity and privilege thus eloquently, is the youngest son of the late Ernest H. Stuart and Mrs. Stuart (lady of Jerusalem) of Montreal. He was born in Montreal on July 5, 1885. Sir Campbell lost no time in getting into khaki when the peace of Europe was broken and at once plunged into recruiting, with fine results. On the occasion of the visit to Ireland, in January, 1917, of the Duchess of Connaught's Own Irish Canadian Rangers, the battalion which he was chiefly instrumental in raising, Sir Campbell represented the Canadian headquarter's staff. Good-looking, martial and full of fire and enthusiasm, his influence should be an inspiring one during his forthcoming visit to the United States.

Largest Gold Refinery In the World at Ottawa

Gold Coin and Bullion to Value of $1,300,000,000 Held in Trust

Since the outbreak of war, gold coin and gold bullion to the value of $1,300,000,000 has been received at Ottawa by the department of finance as trustee for the imperial government and the Bank of England. How the work of the royal mint here has, in consequence been increased is not generally realized. When these deposits of gold were received by the department of finance, it was necessary that their value should be ascertained and that a certain quantity of gold bullion should be refined. The heavy demand on the gold refinery at the mint led to the construction of a second plant with a monthly output of a million ounces of fine gold. Through this extension the refinery has developed the largest capacity of any gold refinery in the world.

The special work of the refinery, due to the war, is shown by the following figures:

Gold bullion received for refining, 15,992,770 ounces gross.

Total gold bars produced—14,048,803 ounces, fine; value, $290,414,547.

Fine silver recovered — 1,175,500 ounces, fine.

As the war has made it impossible for the Newfoundland government to get its supplies of coin from England, coinage was carried out for Newfoundland by the Ottawa mint in 1917 and 1918 as follows:

1,670,000 silver pieces; 700,000 bronze pieces.

Death Toll Is Now 50,000

Total Number of Pensions Is 30,000 and Annual Payment $4,000,000

Canada's death toll from four years of war is now approximately 50,000. The wastage of men in the Canadian Expeditionary Force during the four years, including also those incapacitated by wounds, illness or by other causes, is estimated to be a little over 100,000, or at the rate of about 25,000 per year.

The operation of the military service act, which has so far directly produced 58,713 men, not including 23,523 men who reported for duty under the act, and have been either discharged for medical unfitness or other reasons, or who have been granted leave of absence for necessary agricultural or other work, has thus produced a reinforcement reserve that should secure under average conditions of wastage the maintenance at full strength of the divisions at the front for a considerable period to come.

It may be noted also that in addition to the 58,713 draftees actually put into training, voluntary enlistments since November last has added 19,477 men to the Canadian army.

The figures of wastage up to the recent Picardy offensive in which the Canadians were heavily involved, and from which the total of casualties is not yet available for publication include in round numbers 27,200 killed, 9,350 died of wounds, 2,300 died of disease, 4,350 presumed dead, and 400 missing. This makes a total of 43,200, to which may be added 2,774 prisoners of war and the fallen in the battles of last month, bringing the approximate absolute wastage for these categories up to about 50,000. In addition to these approximately 50,000 men have been returned to Canada as being unfit for further service through wounds or other causes.

The total number of pensions already granted to returned soldiers is now approximately 30,000 involving an annual payment of over $4,000,000.

In these figures, no account has been taken of the wastage through desertions, transfers to the air service or other branches of the imperial army, which, of course, has made necessary the recruiting of many thousands more to take their places in all the various units of Canada's army. The figures are given only to indicate the war's actual toll from Canada in lives lost or men disabled.

Not After Territory

British representatives at Vladivostok, Murman and Archangel have published a "declaration of the British government to the people of Russia."

The declaration says that the allies are coming as friends to "help you save yourselves from destruction at the hands of Germany." It declares that allied troops are entering Russia to help and that not a foot of territory is desired, and states there is no intention of imposing a political system upon Russia, which must work out its own form of government.

Just Like Papa

Little Freddie had just been put in a khaki suit with long trousers. "Mamma," he asked, "am I a man now like papa?"

"I suppose so," she replied.

"Well, then," he continued, "I guess I'll take a dime out of my bank and go down to the barber shop and get shaved."

THE CRESTON REVIEW

Issued every Friday at Creston, B.C. Subscription: $2 a year in advance; $2.50 to U.S. points.

C. F. HAYES, Editor and Owner.

CRESTON, B.C., FRIDAY, OCT. 11

Wyndel

W. R. Blanchard got back from Nelson the latter part of the week, and will be in charge of installing the machinery in the Winlaw mill.

Lieut. Ashley Cooper left last week for Morrissey. We hear the internment camp there is being done away with, and the interns sent to camp in eastern Canada, and Lieut. Cooper is winding up affairs of the institution.

Tomatoes are still shipping at the rate of fifteen or twenty crates a day, and the 1918 output of these will be over the 1500 mark.

Mr. and Mrs. R. C. Eakin, who have been on their ranch here for some time past, returned to Cranbrook on Friday last. Considerable of the ranch has been cleared this year, and is ready for settling out to berries and trees in the spring.

The box factory is kept busy right along on apple box orders from all points in the West Keotenay, and it looks as if it would be the end of the month before it will close down.

Jos. Rudd of Hillcrest, Alta., who is clearing on the land he lately bought from J. J. Grady, got a hurried call to Lethbridge, Alta., on Wednesday, whare one of the family was critically ill in the hospital.

Tommy Butterfield of Nelson was a visitor at his home here between trains on Sunday.

Matt. Hagen, who is working with a trail building crew at Cultus Creek, was also a week-end visitor with his family here.

Mrs. Hanson of Calgary, spent a few days here last week, the guest of Mrs. Butterfield, going on to Nelson for a visit with friends, accompanied by Mrs. H. A. Hanson.

Principal Dewar, O. J. Wigen and H. A. Rosendale were among the Creston callers this week.

Chas. Biafore is making Erickson headquarters at present, where he is in charge of tomato shipping operations on the Staples Bros. ranch.

Patriotic Fund

Contributions to the Creston branch of the Canadian Patriotic Fund for the five months ending October 1st amount to $252.50, according to the official list of contributions just issued by the local treasurer, C. G. Bennett, as follows:

Dr. Henderson	$10 00
S. A. Speers	25 00
E. J. Reddell	2 50
R. R. McMaster	7 00
J. W. Hamilton	6 00
C. G. Bennet	10 00
J. Cook	3 00
W. H. Morris, Sirdar	60 00
Mawson Bros	3 00
W. B. Embree	2 00
M. R. Palmer	5 00
Jas. Cook	2 00
G. Constable	10 00
H. S. Peterman	4 00
W. B. Embree	2 00
C. G. Bennett	15 00
V. Carr	2 00
Rev. M. W. Lees	10 00
A. G. Samuelson	2. 00
T. J. Crawford	30 00
W. H. Crawford	30 00
W. Carver	1 00
Mrs. J. W. Dow	7 00
Mawson Bros.	6 00

Women's Institute

The October meeting of Creston Women's Institute on Friday last was favored with a decidedly practical address from Mrs. Alex. Smith on a course of reading for women, with special emphasis on the necessity of greater attention to a careful perusal of the newspapers. The ladies also made headway on a quilt the Institute is making up for presentation to the new Nelson hospital. The $60 made at the lunch fall fair day was disbursed as follows: $25 to the Creston Red Cross Society. $20 to the Prisoners of War Fund, and $15 for Belgian Relief. The usual collection for the Institutes prisoner of war amounted to $2.15. The local institute decided to back Mrs Johnstone of Nelson for a place on the provincial institutes' advisory board.

ROBT. LAMONT

NOTARY PUBLIC
INSURANCE — REAL ESTATE
DEALER IN COAL

CRESTON - - B.C.

SYNOPSIS OF

LAND ACT AMENDMENT

Pre-emption now confined to surveyed lands only.

Records will be granted covering only land suitable for agricultural purposes and which is non-timber land.

Partnership pre-emptions abolished, but parties of not more than four may arrange for adjacent pre-emptions, with joint residence, but each making necessary improvements on respective claim.

Pre-emptors must occupy claims for five years and make improvements to value of $10 per acre, including clearing and cultivation of at least 5 acres, before receiving Crown Grant.

Where pre-emptor in occupation not less than 3 years, and has made proportionate improvements, he may, because of ill-health or other cause, be granted intermediate certificate of improvements and transfer his claim.

Records without permanent residence may be issued provided applicant makes improvements to extent of $300 per year and records same each year. Failure to make improvements or record same will operate as forfeiture. Title cannot be obtained on these claims less than 5 years, with improvements to $10 per acre, including 5 acres cleared and cultivated, and residence of at least 2 years.

Pre-emptor holding Crown Grant may record another pre-emption, if he lives upon land in conjunction with it, without actual occupation, if he has made statutory improvements and maintains residence maintained on Crown grant.

Unsurveyed areas, not exceeding 640 acres, may be leased as homes, title to be obtained after fulfilling residential and improvement conditions. For grazing and industrial purposes areas exceeding 640 acres may be leased by one person or company.

PRE-EMPTORS' FREE GRANTS ACT.

The scope of this Act is enlarged to include all persons joining and serving in His Majesty's Forces. The time within which the heirs or devisees of a deceased pre-emptor may apply for title under this Act is extended from one year from the death of such person as formerly, until one year after the conclusion of the present war. This privilege is also made retroactive.

TOWNSITE PROPERTY ALLOTMENT ACT.

Provision is made for the granting to persons holding uncompleted Agreements to Purchase from the Crown a proportion of the land, if divisible, of the payments already made will cover in proportion to the sale price of the whole parcel. Two or more persons holding such Agreements may group their interests and apply for a proportionate allotment jointly. If it is not considered advisable to divide the land covered by an application for a proportionate allotment, an allotment of land of equal value selected from available Crown lands in the locality may be made. These allotments are conditional upon payment of all taxes due the Crown or to any municipality. The rights of persons to whom the purchaser from the Crown has agreed to sell are also protected. The decision of the Minister of Lands in respect to the adjustment of a proportionate allotment is final. The time for making application for these allotments is limited to the 1st day of May, 1919. Any application made after this date will not be considered. These allotments apply to town lots and lands of the Crown sold at public auction.

For information apply to any Provincial Government Agent or to

G. R. NADEN,
Deputy Minister of Lands,
Victoria, B. C.

'Clover Leaf' Goods

In this always-popular design we are showing an exceptionally fine line of CUPS and SAUCERS, as well as 5, 7 and 8-inch PLATES, and the 7 and 8-inch SCALLOP BOWLS.

Equally attractive offerings are in evidence in this department in many lines, notably—

Tea Pots in different varieties
Mixing and Pudding Bowls
Tumblers. Lemon Reamers
Vinegar Bottles. Bean Pots
Clothes' Sprinklers. Egg Cups
Salt and Pepper Shakers
Cups and Saucers

The long evenings are now with us. We call special attention to our stock of GLASS LAMPS.

8-15169

Mawson Brothers
GENERAL MERCHANTS

Nelson Assessment District—Continued from Page 1

Name	Description of Property	Taxes	School Taxes	Interest	Costs and Expenses	Total
Christianson, Hans	Lot 8, Block 15, Map 622A	19.00	3.89	5.90	1.75	30.54
Landsberg, Mrs. Emma	Lot 11 & 12, Block 15, Map 622A	2.00	2.30	.46	1.75	6.51
Gleazer, P. J. (Estate)	Lot 20, Block 15, Map 622A	1.75	2.23	.63	1.75	6.36
Turner, Mrs. Anthony	Lot 4, Block 21, Map 622A	1.00	1.16	.23	1.75	4.14
Salmo Rink Co.	Lot 18 to 20, Block 29, Map 622A	35.00	44.60	14.97	1.75	96.32
Klaveans, Mrs. Lizzie	Lot 17, Block 29, Map 622A	5.17	3.88	1.89	1.75	12.69
McEwing, Mrs. Hattie	Lot 13, Block C, Map 622A	15.00	18.96	4.62	1.75	40.33
Gleazer, P. J. (Estate)	Lot 16, Block D, Map 622A	2.50	3.04	.73	1.75	8.02
Dobson, J. C.	Part of Block H, Map 622A	3.75	4.74	1.14	1.75	11.38
KITCHENER TOWNSITE, SUBDIVISION OF PART LOT 2546, MAP 688.						
Eldridge, J. D. (Estate)	Lots 13 to 15, Block 1	3.00		.37	1.75	5.12
Miller, J. E.	Lot 7, Block 3	3.50		.60	1.75	5.85
Buchanan, James	Lot 3 and 4, Block 6	2.90		.53	1.75	5.18
Healey, Hugh	Lot 8, Block 8	1.25		.14	1.75	3.14
Rawles, Edgar	Lot 16, Block 22	1.25		.14	1.75	3.14
Healey, Hugh	Lot 17, Block 22	1.75		.30	1.75	3.80
YMIR TOWNSITE, SUBDIVISION OF PART OF SECTION 7, TOWNSHIP 17 LOT 1242, MAP 640.						
Gray, Mrs. Emma	Lot 4, Block 5	5.00	4.63	1.01	1.75	12.39
Keefe, Mrs. Mary	Lot 7 and 8, Block 5	2.50	2.34	.60	1.75	7.19
Leahy, J. and Eva M.	Lot 9, Block 5	3.00	2.76	.87	1.75	8.38
Brown, Charles A.	Lot 13, Block 5	7.13	5.34	2.30	1.75	16.52
Patterson, C. M.	Lot 5, Block 6	9.00	8.22	2.60	1.75	21.57
Steel, W. O.	Lot 16, Block 6	25.14	10.13	14.94	1.75	51.96
Gleazer, P. J. (Estate)	Lot 6, Block 8	10.50	8.98	3.39	1.75	24.62
O'Neil, A. C.	Lot 10, Block 8	6.00	5.47	1.53	1.75	14.75
Malone and Tregillus	Lot 9 and 10, Block 11	17.50	19.18	5.03	1.75	42.46
Rogers, J. P.	Lot 4 to 6, Block 17	17.50	16.24	4.18	1.75	39.67
B. C. Town Properties Syndicate	Lot 7 and 8, Block 17	4.00	3.75	.57	1.75	10.07
B. C. Town Properties Syndicate	Lot 5 and 6, Block 18	10.00	9.40	1.91	1.75	23.06
Ymir Miners' Union	Lot E½ 9 and 10, Block 19	15.00	17.40	3.64	1.75	37.79
B. C. Town Properties Syndicate	Lot 5 and 6, Block 20	8.00	7.50	1.53	1.75	18.78
Rogers, J. P.	Lot 13, 16 and 17, Block 20	5.75	5.38	1.38	1.75	14.26
O'Neal, A. C.	Lot 15, Block 24	19.50	17.84	5.63	1.75	44.72
Winslow, L. J.	Lot 13, Block 25	6.00	5.65	1.15	1.75	14.55
Rogers, J. P.	Lot 16 and 17, Block 25	3.75	3.51	.90	1.75	9.91
Brean, John	Lot 2 and 3, Block 26	50.00	46.40	11.99	1.75	110.14
Ymir Miners' Union	Lot 9 and 10, Block 26	9.00	8.45	1.72	1.75	20.92
Stewart, Mary	Lot 14, Block 26	7.60	7.12	1.45	1.75	17.92
Paterson and Sanderson	Lot 15 and 16, Block 26	71.42	32.94	22.76	1.75	128.87
Paterson and Sanderson	Lot 1 and 2, Block 27	76.78	35.43	24.45	1.75	138.41
Delahy, William	Lot 3, 4 and 5, Block 27	72.03	45.63	23.72	1.75	143.13
Rotherham, Mrs. H.	Lot 6, Block 27	12.50	11.64	3.00	1.75	28.89
Stewart, J.	Lot 20, Block 28	2.60	2.47	.50	1.75	7.32
Garvin, Albert	Lot 5, Block 29	3.50	3.01	.99	1.75	9.25
Jackson Reddin Co.	Lot 1, Block "G"	7.00	5.04	2.44	1.75	16.23
Garvin, Mrs. Albert	Lot 6, Block "G"	1.75	.89	.42	1.75	4.81
Chip, A. L.	Lot 1, Block "I"	44.50	25.31	14.46	1.75	86.02
TOWN OF FORT SHEPPARD, MAP 500						
Shedden, George	Lots 26 and 27, Block 8	3.80		.91	1.75	6.46
KUSKANOOK TOWNSITE, SUBDIVISION OF PART OF LOT 883, MAP 1223.						
Hoyt, Hattie	Lots 2, 3 and 4, Block 48	1.75		.31	1.75	3.81
Fraser, Mollie	Lots 10, 11 and 12, Block 56	1.75		.31	1.75	3.81
SHEEP CREEK TOWNSITE, SUBDIVISION OF PART OF LOT 10004, MAP 1175						
Sheep Creek Townsite Co.	Blocks 1, 2, 3, 4, 13, 14	12.50		1.51	1.75	15.76
Sheep Creek Townsite Co.	Lots 7 to 24, Block 5	11.25		1.37	1.75	14.37
Sheep Creek Townsite Co.	Lots 7 to 24, Block 6	11.25		1.37	1.75	14.37
Salmo Trading Co.	Lots 1 to 2, Block 7	28.00		5.00	1.75	34.75
Sheep Creek Townsite Co.	Lots 6 to 17, 21 to 24, Block 7	9.50		1.15	1.75	12.40
Sheep Creek Townsite Co.	Lots 1 to 3, 7to 11, Block 8	5.00		.61	1.75	7.36
Sheep Creek Townsite Co.	Lots 5 to 9, Block 9	4.50		.55	1.75	6.80
Lindow, Carl W.	Lot 2, Block 9	1.00		.16	1.75	2.91
Sheep Creek Townsite Co.	Lots 1 to 7, 13 to 21, Block 10	10.00		1.22	1.75	12.97
Sheep Creek Townsite Co.	Lots 1 to 6, 10 to 12, 13 to 21, Block 11	11.25		1.37	1.75	14.37
Sheep Creek Townsite Co.	Lots 7 to 24, Block 12	11.25		1.37	1.75	14.37
Sheep Creek Townsite Co.	Lots 7 to 24, Block 15	11.25		1.37	1.75	14.37
Sheep Creek Townsite Co.	Lots 5 to 15, Block 16	6.25		.76	1.75	8.76
Sheep Creek Townsite Co.	Lots 1 to 5, Block 17	3.25		.39	1.75	5.39
Sheep Creek Townsite Co.	Lots 1 to 7, Block 18	4.50		.55	1.75	6.80
Sheep Creek Townsite Co.	Unplatted portion of Lot 10004, containing 18.60 acres more or less	2.50		.29	2.75	5.54
FRUITVALE TOWNSITE, SUBDIVISION OF LOTS 37 and 210, Maps 785A and 785B.						
Ennis, Charles A.	Lot 3, Block "C"	3.75	2.17	.75	1.75	8.42
Hendrickson, John C.	Lot 7, Block "C"	3.75	2.17	.75	1.75	8.42
The Dominion Trust Co.	Lot 10, Block "I"	3.00	2.17	.58	1.75	7.50
TOWNSITE OF FALLS CITY, ADDITION "A", MAP 1029, KOOTENAY DISTRICT.						
Pacific Exploration Co.	Lots 1 to 19, Block 1	33.25		5.95	1.75	40.95
Pacific Exploration Co.	Lots 15 to 38, Block 2	34.50		5.30	1.75	41.55
Pacific Exploration Co.	Lots 6 to 17, Block 3	21.00		3.75	1.75	26.50
Pacific Exploration Co.	Lots 1 to 2, Block 4	3.50		.60	1.75	5.85
Pacific Exploration Co.	Lots 1 to 25, 40 to 52, Block 5	66.50		11.85	1.75	80.10
Kimber, Edward	Lots 9 and 10, Block 6	2.00		.20	1.75	3.95
Pacific Exploration Co.	Lots 3 to 8, 11 to 35, Block 6	54.25		6.65	1.75	62.65
Pacific Exploration Co.	Lots 1 to 29, Block 7	51.50		9.25	1.75	62.50
Pacific Exploration Co.	Lots 1 to 37, Block 8	64.75		10.55	1.75	77.05
Pacific Exploration Co.	Lots 1 to 9, 9A, 10, 10B, 27 to 49, Blk 9	62.00		11.15	1.75	74.90
Skuse, John J.	Lots 50 to 65, Block 9	24.00		3.60	1.75	29.35
Pacific Exploration Co.	Lots 12 to 17, 24 to 40, Block 10	40.25		7.20	1.75	49.20
Skuse, John J.	Lots 18, 20 and 21, Block 10	4.50		.65	1.75	6.90
Barnett, E. R.	Lots 22 and 23, Block 10	3.00		.45	1.75	5.20
Ramusen, Andrew	Lots 41 to 43, Block 10	4.50		.65	1.75	6.90
Pacific Exploration Co.	Lots 1 to 9, 15 and 18, Block 11	20.00		3.65	1.75	25.40
Skuse, John J.	Lots 16 and 17, Block 11	3.00		.45	1.75	5.20
Pacific Exploration Co.	Lots 3 to 10, Block 12	14.00		2.50	1.75	18.25
Pacific Exploration Co.	Lots 9, 10, 22 to 29, Block 13	17.50		2.70	1.75	21.95
Skuse, John J.	Lots 13, 18 and 19, Block 13	4.50		.65	1.75	6.90
Wood, Charles F.	Lots 14 and 15, Block 13	3.00		.45	1.75	5.20
Wolf, S. M.	Lot 16, Block 13	1.50		.15	1.75	3.40
Johnston, W. S.	Lot 17, Block 13	1.00		.10	1.75	2.85
De Taylor, Magdaline	Lots 20 and 21, Block 13	2.00		.20	1.75	3.95
Pacific Exploration Co.	Lots 7 to 20, 23, 25 and 30, Block 14	33.25		5.95	1.75	40.95
Grant, Erick	Lots 21 and 22, Block 14	3.50		.60	1.75	5.85
Barnett, E. R.	Lot 31, Block 14	1.50		.15	1.75	3.40
Simmonds & Maher	Lot 34A, Block 14	1.75		.20	1.75	3.70
Jones, S. A.	Lots 27 and 28, Block 14	3.50		.60	1.75	5.85
Lynn, Robert W.	Lots 32 and 33, Block 14	2.00		.20	1.75	3.95
Pacific Exploration Co.	Lots 7 to 17, 19 to 21, Block 15	25.50		4.65	1.75	31.90
Pacific Exploration Co.	Lots 1 to 19, 37 to 40, Block 16	41.00		7.40	1.75	50.15
Pacific Exploration Co.	Lots 7 to 24, Block 17	31.50		5.10	1.75	38.35
Barnett, E. R.	Lot 1, Block 18	1.50		.15	1.75	3.40
Skuse, John J.	Lots 10 and 15, Block 18	3.00		.45	1.75	5.20
Pacific Exploration Co.	Lots 11, 13, 18 to 20, Block 18	8.75		1.50	1.75	12.00
Simpson, W. C.	Lot 14, Block 18	1.75		.20	1.75	3.70
Pacific Exploration Co.	Lots 16 and 17, Block 18	3.50		.45	1.75	5.70
Wolf, S. M.	Lot 12, Block 18	1.50		.15	1.75	3.40
Solberg, Peter	Lot 1 and 2, Block 19	3.00		.45	1.75	5.20
Simpson, W. C.	Lot 3, Block 19	1.75		.20	1.75	3.70
Wolf, S. M.	Lot 4, Block 19	1.50		.15	1.75	3.40
Skuse, John J.	Lots 8, 10, 11, 14 and 16, Block 19	8.50		1.20	1.75	11.45
Pacific Exploration Co.	Lots 9 and 17, 15, 18, 19 and 20, Blk. 19	10.50		1.85	1.75	14.10
Skuse, John J.	Lots 1, 2, 9, 10, 13, 14, Block 20	9.00		1.35	1.75	12.10
Pacific Exploration Co.	Lot 6, Block 20	1.75		.20	1.75	3.70
Simmonds and Maher	Lot 7, Block 20	1.75		.20	1.75	3.70
Barnett, E. R.	Lot 8, Block 20	1.50		.15	1.75	3.40
Christie, Victor W.	Lots 11 and 12, Block 20	2.50		.30	1.75	4.55
Pacific Exploration Co.	Lots 10 to 35, Block 21	38.00		5.55	1.75	45.30
Pacific Exploration Co.	Lots 1, 2, 19 to 34, 36 to 40, 46 to 55, 57 to 63, 69 and 70, Block 22	73.50		12.10	1.75	87.35
Skuse, John J.	Lots 16, 34, 35, 41 to 44, 66 and 67, 71 to 84, 87, Block 22	37.50		5.75	1.75	45.00
Wallace, C. A.	Lots 17, 18 and 68, Block 22	4.50		.65	1.75	6.90
Lynn, Robert W.	Lots 85 and 86, Block 22	2.00		.20	1.75	3.95
Pacific Exploration Co.	Lots 8to 29, Block 23	38.50		6.35	1.75	46.60
Pacific Exploration Co.	Lots 1 to 7, 10 to 16, Block 24	24.50		4.35	1.75	30.60
Wallace, C. A.	Lots 8 and 9, Block 24	3.50		.60	1.75	5.85
Pacific Exploration Co.	Lots 1 to 20, 35 to 53, Block 25	61.50		10.15	1.75	73.40
Pacific Exploration Co.	Lots 20 to 25, , 29 to 32, Block 26	16.00		2.70	1.75	20.45
Skuse, John J.	Lots 1 to 19, Block "K", Map 1029 and 972	28.50		4.27	1.75	34.52
Pacific Exploration Co.	Lots 1 to 3, 5 to 19, 30 to 34, 36 to 38, Block "L", Map 1029 and 972	45.50		8.10	1.75	55.35
Skuse, John J.	Lots 20 to 29, Block "L", M. 1029 & 972	15.00		2.25	1.75	19.00
Skuse, John J.	Lots 20 to 30, Block "M", M. 1029 & 972	16.50		2.45	1.75	20.70
Pacific Exploration Co.	Lots 31 to 36, Block "M", M. 1029 & 972	10.50		1.85	1.75	14.10
Bennett, E. R.	Lots 37 and 38, Blk. "M", M. 1029 & 972	3.00		.43	1.75	5.18
Pacific Exploration Co.	Lots 1 to 9, Block "N", Map 1029 & 972	15.75		2.80	1.75	20.30
Pacific Exploration Co.	Lots 3 to 6, Block "O", Map 1029 & 972	7.00		1.25	1.75	10.00
Skuse, John J.	Lots 1 to 6, Block "P", Map 1029 & 972	9.00		1.35	1.75	12.10
CRESTON TOWNSITE						
Bell, Clifton P.	Part of Block 25, Map 693A, described as follows: Commencing at the N. W. corner of Block 25, thence E. 25 2-100 feet, thence S. W. for a distance of 18 feet, thence 23 3-100 feet to point of commencement	35.00	36.40	13.20	1.75	86.35
Mirabelli, A.	Lot 8, Block 21, Map 693	18.00	18.75	5.75	1.75	44.25
Qualfe, Mrs. John	Lot 15, Block 21, Map 693	3.45	3.60	.90	1.75	9.70
Caldwell, H. J. (Estate)	Lot 12, Block 28, Map 693	2.50	2.71	.70	1.75	7.66
Keefer, G. A.	Lots 13 and 14, Block 28, Map 693	6.25	6.72	1.70	1.75	16.42
Powell, G. B.	Lot 8, Block 29, Map 693	4.55	4.72	1.20	1.75	12.22
Griffin & Mallandaine & Cook, J.	Lots 20 to 21, Block 49, Map 693	3.25	3.49	.90	1.75	9.39
Little, Fred G.	Lots 2 to 20, Block 50, Map 693		34.96	3.80	1.75	40.51
Wright, Harry	Lot 4, Block A, Map 693C	7.00	7.27	2.62	1.75	18.64
Maraico, Michele	Lots 18 and 19, Block D, Map 693D	2.00	2.06	.45	1.75	6.26
Mirabelli, Achille	Lot 5, Block E, Map 890	[illegible]	[illegible]	[illegible]	1.75	13.44
Reid, R. M.	Lots 5A and 7A, Block E, Map 890	3.00	2.06	.70	1.75	7.51
Green, Mary J.	Lots 21A and 23A, Block E, Map 890	3.00		.55	1.75	5.30
Mirabelli, Achille	Lots 31A, 33A, 35A, 37A, Blk. E, M. 890	10.50	10.92	3.35	1.75	26.52
Beamish, Mrs. T. L.	All Block F, Map 693B	25.00	26.85	6.90	1.75	60.50
DOW'S ADDITION.						
Bell, Clifton P.	Lots 8, 9 and 16 of Block 100 of Subdivision of Block 1 of Lot 524, Group 1, (Dow's Addition "A" to the Town of Creston) and part of Block 2 of Lot 891, G. 1., Map 948	6.00	6.13	1.27	1.75	15.15
Wright, Harry	Lots 17 to 20, Block 4, Town of Creston, Dow's Addition, Map 951	[illegible]	[illegible]	[illegible]	1.75	[illegible]
SUBDIVISION OF BLOCK 3 OF LOT 861, GROUP 1, MAP 893.						
Macdonald, A. H.	Lot 18, Block 3	2.50	2.71	.70	1.75	7.66
Barton, James M. (Estate of)	Lots 5 to 16, Block 1; Lots 17 and 19 to 25, Block 3; Lots 36 to 50, Block 2; Lots 30 to 34, Block 4	43.15	47.39	10.10	2.75	103.99

Continued on Page 4

Nelson Assessment District—Continued from Page 3

Name	Description of Property	Taxes	School Taxes	Interest	Costs and Expenses	Total
	SUBDIVISION OF PART OF LOT 204, MAP 1135.					
McQuarrie & Robertson	Lots 1 to 7 (less road allowance) Blk. 1	32.60		3.10	1.75	37.45
McQuarrie & Robertson	Lots 3 to 6, Block 2	14.80		1.40	1.75	17.95
McQuarrie & Robertson	Lots 1 to 12, Block 3	11.40		1/10	1.75	14.25
McQuarrie & Robertson	Lots 1 to 12, Block 4	14.40		1.35	1.75	17.50
McQuarrie & Robertson	Lots 1 to 6, Block 5	8.40		1.30	1.75	11.45
McQuarrie & Robertson	Lots 1 to 12, Block 6	12.00		1.15	1.75	14.90
McQuarrie & Robertson	Lots 1 to 24, Block 7	21.20		2.00	1.75	24.95
McQuarrie & Robertson	Lots 1 to 24, Block 8	19.80		1.90	1.75	23.45
McQuarrie & Robertson	Lots 1 to 24, Block 9	19.80		1.90	1.75	23.45
McQuarrie & Robertson	Lots 1 to 24, Block 10	28.80		2.75	1.75	33.30
McQuarrie & Robertson	Lots 1 to 9, Block 11	38.80		3.70	1.75	44.25
Robertson, Mrs. M. S.	Lots 10 to 12, Block 11	138.00		13.10	1.75	152.85
McQuarrie & Robertson	Lots 1 to 6 and 9 to 13, Block 12	47.60		4.55	1.75	53.90
McQuarrie & Robertson	Lots 1 to 4 and 10 to 13, Block 13	23.60		2.30	1.75	27.65
McQuarrie & Robertson	Lots 4 to 6, 10 to 12, Block 14	18.20		1.70	1.75	21.65
McQuarrie & Robertson	Lots 1, 2, 3, 4, 6, 7, 8, 17 to 20, Block 15	16.40		1.55	1.75	19.70
McQuarrie & Robertson	Lots 1, 2 & 5 to 11, Block 16	12.40		1.20	1.75	15.35
McQuarrie & Robertson	Lots 1 to 23, Block 17	22.40		2.15	1.75	26.30
McQuarrie & Robertson	Lots 1 to 24, Block 18	21.60		2.10	1.75	25.45
McQuarrie & Robertson	Lots 1 to 30, Block 19	33.60		3.20	1.75	38.55
McQuarrie & Robertson	Lots 1 to 31, Block 20	39.30		3.70	1.75	44.45
McQuarrie & Robertson	Lots 1 to 33, Block 21	39.30		3.70	1.75	44.45
McQuarrie & Robertson	Lots 1 to 20 and 31 to 35, Block 22	26.00		2.45	1.75	30.20
McQuarrie & Robertson	Lots 1 to 24, Block 23	26.00		2.45	1.75	30.20
McQuarrie & Robertson	Lots 1 to 24, Block 24	29.60		2.80	1.75	34.15
McQuarrie & Robertson	Lots 1 to 24, Block 25	26.60		2.40	1.75	30.75
McQuarrie & Robertson	Lots 1 to 24, Block 26	24.40		2.35	1.75	28.50
McQuarrie & Robertson	Lots 1to 7, Block 27	14.00		1.30	1.75	17.05
McQuarrie & Robertson	Lots 1 to 14, Block 28	28.00		2.65	1.75	32.40
McQuarrie & Robertson	Lots 1 to 7, Block 29	14.00		1.35	1.75	17.10
McQuarrie & Robertson	All Blk. 30 excepting N.E. cor, 16.75 ac. more or less	22.10		2.35	2.75	27.20
McQuarrie & Robertson	Lots 1 to 6, Blk. 31. All Blk. 32	13.00		1.25	1.75	16.00
	FRUITVALE SUBDIVISION					
Jefferies, Edward	Block 5, Map 785. 10 acres more or less	14.00	7.40	3.[illegible]0	2.75	26.25
Doran, Alfred	Block 6, Map 785, 10 acres more or less	20.00	11.56	4.65	2.75	38.96
Rosander, Robert	Block 15, Map 785, 10 ac. more or less	17.50	5.10	2.50	2.75	27.85
Morrow, John H.	Blk. 33, Map 785, 19.952 ac. more or less	18.00	9.60	2.[illegible]	2.75	33.05
Bush, Richard J.	Blk. 38, Map 785A. 3.03 ac. more or less	4.50	3.20	.8[illegible]	2.75	11.25
Barrett, Rev. G. H.	Blk. 46, Map 785A, 10 ac. more or less	14.00	7.40	2.10	2.75	26.25
Barrett, Mrs. Margaret M.	Blk. 48, Map 785A, 10 acres more or less	14.00	7.40	2.10	2.75	26.25
Jackson, T. Eastwood	Blk. 71, Map 785A, 10.13 acres more or l.	6.00	10.18	1.95	2.75	20.88
Arnold, George	Blk. 73, Map 785A, 10 ac. more or less	12.50	7.20	2.50	2.75	24.95
Crawford, J.	Blk. 77, Map 785A, 10 ac. more or less	14.50	8.40	3.45	2.75	29.10
Crawford, J.	Blk. 78, Map 785A. 10 ac. more or less	14.50	8.40	3.45	2.75	29.10
Greenwood, Jas., et. al	Blk. 89, Map 785B, 9.46 ac. more or less	12.60	2.52	1.30	2.75	19.17
Shaw, J. H. W.	Blk. 122, Map 785B. 10.06 ac. more or l.	20.00	11.56	4.65	2.75	38.96
Towers, William	Blk. 125, Map 785B, 10 ac. more or less	14.00	10.06	2.70	2.75	29.51
Webster, John F.	Blk. 141, Map 785B, 9.20 ac. more or l.	20.00	11.26	4.60	2.75	38.61
Peverelle, L. A.	Blk. 158, Mp.785B. 6.60 ac. more or less	7.00	7.40	1.45	2.75	18.60
Peverelle, L. A.	Blk 159, Mp.785B. 5 ac. more or less	7.00		.65	2.75	10.40
Riley, Thos B.	Blk. 168 Map 785B, 10 ac. more or less	17.50	10.78	4.35	2.75	35.38
Kenyon, Fay W.	Blk. 182, Mp. 785B. 10 ac. more or less	17.00	10.48	4.15	2.75	34.38
Felsostrat, John	Blk. 204, Mp. 785B. 8.80 ac. more or less	16.20	9.38	3.85	2.75	32.18
Malcolmson, J. N.	Blk. 214, Mp. 785B. 10 ac. more or less	12.00	6.92	2.90	2.75	24.57
Boulton, James	Blk. 223, Map 785B, 8.53 ac. more or l.	10.00	5.30	1.50	2.75	19.55
Boulton, James	Blk. 224, Mp. 785B. 9 ac. more or less	10.00	5.30	1.50	2.75	19.55
Rawson, Percy	Blk. 233, Mp. 785B. 75.85 ac. more or l.	41.50	3.42	7.30	2.75	54.97
Dewsnip, John	Blk. 235, Map 785B, 113.56 ac. more or l.	39.00	3.20	4.45	2.75	49.40
McKenzie, D.	Blk. 246, Mp. 785B. 10 ac. more or less	12.50		1.50	2.75	16.75
Garland, Wm.	Blk. 247 Mp. 785B. 10 ac. more or less	15.00	8.70	3.65	2.75	30.10
Day, Wm. G.	Blk. 258, Mp. 785B. 10 ac more or less	10.00	5.30	1.50	2.75	19.55
Barret, Mrs. Margaret M.	Blk. 261, Mp. 785B. 10 ac. more or less	10.00	5.30	1.50	2.75	19.55
Barret, Mrs. Margaret M.	Blk 262, Mp. 785B. 10 ac. more or less	10.00	5.30	1.50	2.75	19.55
Phillips, R. & D. E.	Blk. 266, M. 785B, 10 ac. more or less	12.50	7.20	2.50	2.75	24.95
Smith, F. K.	Blk. 269, M. 785B, 10 ac. more or less	10.00	5.30	1.50	2.75	19.55
Burke, Wm.	Blk. 274, Map 785B. 10 ac. more or less	15.00	8.70	3.65	2.75	30.10
Dominion Trust Co.	Blk. 277, Map 785B. 10 ac. more or less	10.00	7.10	1.95	2.75	21.80
Foggo, Robt.	Blk. 286, M. 785D. 10 ac. more or less	17.50	10.06	3.50	2.75	33.81
De Lury, Geo.	Blk. 292, M. 785D. 21.44 ac. more or less	14.00	7.40	2.10	2.75	26.25
Brumwell, Robert	Blk. 315, M. 785B. 10 ac. more or less	20.00	11.56	4.65	2.75	38.96
	COLUMBIA GARDENS					
Dutcher, M. B.	Blk. 7 of Lot 205A. Map 800. 17.05 acres more or less	20.00	44.14	5.90	2.75	72.79
Affleck, Robt. G.	Blk. 23, 23C of Lot 205, G. 1, Columbia Gardens, Map 800, 23.46 ac. more or less	38.00	45.81	8.60	2.75	95.16
Dutcher, B. W.	Blk. 18 of Lot 205A, Map 800, 9.50 acres more or less	10.00	24.60	2.90	2.75	40.25
Dutcher, B. W.	Blks. 18A and 18B, of Lot 205B, M.800. 31.72 acres more or less	16.00	46.12	4.85	2.75	69.72
Dutcher, B. W.	Blks. 19, 19A, 19B of Lot 205B, Map 800. 39.10 acres more or less	10.00	41.50	5.70	2.75	59.95
Burley, Leonard	Blk. 26 of Lot 205, Map 800, 113 acres more or less	30.00	38.53	9.10	2.75	80.38
	CENTRAL PARK.					
Day, R. S.	Lot 29, Map 850, 13 acres more or less	5.50		.50	2.75	8.75
Lawley, W. E.	Lot 35, Map 850, 11 acres more or less	5.00		.50	2.75	8.25
Brutinel, Marie	Lot 38, Map 850, 13.60 acres more or l.	7.20		.65	2.75	10.60
Ponson, August	Lot 70, Map 850, 5.60 ac. more or less	1.50		.20	2.75	4.45
	KOOTENAY VALLEY LANDS					
Jefferson, Albert E.	Block 15 of Lot 9555, 10.10 ac. more or l.	25.00	20.35	5.35	2.75	53.45
Reid, W., & Mather, Wm.	Blk. 129A of Lot 9553, 9 ac. more or l.	5.00	1.62	.70	2.75	10.07
	WYNNDEL FRUIT LANDS, A SUBDIVISION OF SUB LOTS 6, 43, 44, 45, MAP 864					
Morris, J. Royal	Blk. 1, 969 acres more or less	26.00	4.83	3.25	2.75	36.83
Chudleigh, E. L.	W½ Blk. 19, 9.84 ac. more or less	42.00	5.02	7.80	2.75	57.57
Chudleigh, E. L.	Blk. 20, 19.68 ac. more or less	84.00	10.04	15.60	2.75	112.39
Metcalfe, W. F.	Blk. 21, 19.10 ac. more or less	300.68	19.26	80.45	2.75	403.14
Chudleigh, E. L.	Blk. 22, 19.68 ac. more or less	84.00	10.04	15.60	2.75	112.39
Chudleigh, E. L.	W½ Blk. 23, 9.52 ac. more or less	42.00	5.02	7.80	2.75	57.57
Rice, Grant E.	Blk. 24, 19.38 ac. more or less	298.68	19.26	79.87	2.75	400.56
Chudleigh, E. L.	Blk. 25, 19.51 ac. more or less	84.00	10.04	15.60	2.75	112.39
Chudleigh, E. L.	Blk. 26, 19.51 ac. more or less	84.00	10.04	15.60	2.75	112.39
Chudleigh, E. L.	E½ Blk. 27, 9.60 acres more or less	62.00	5.02	13.60	2.75	83.37
Rice, Grant E.	W½ Blk.27, 9.60 acres more or less	137.60	8.59	36.30	2.75	185.24
Chudleigh, E. L.	Blk. 28, 1970 acres more or less	84.00	10.04	15.60	2.75	112.39
White, Thos.	W½ Blk. 31, 9.55 acres more or less	26.00	3.07	3.15	2.75	34.97
Makin, Harold	E½ Blk. 31, 9.55 acres more or less	26.00	3.07	3.15	2.75	34.97
Pearce, Almond H.	W½ Blk 32, 9.55 acres more or less	34.00	3.82	5.15	2.75	45.72
Chudleigh, E. L.	E½, Blk. 32, 9.55 acres more or less	42.00	5.02	7.80	2.75	57.57
McLean, Jas. and Irvine, J. E.	Blk. 33, 20.07 acres more or less	84.00	10.04	15.60	2.75	112.39
Chudleigh, E. L.	Blk. 34, 20.32 acres more or less	84.00	10.04	15.60	2.75	112.39
Muench, R. H.	Blk. 35, 19.10 acres more or less	84.00	10.04	15:60	2.75	112.39
Chudleigh, E. L.	Blk. 40, 21.04 acres more or less	84.00	10.04	15:60	2.75	112.39
Chudleigh, E. L.	Blk. 41, 22 acres more or less	84.00	10.04	15:60	2.75	112.39
Chudleigh, E. L.	Blk. 42, 19.68 acres more or less	84.00	10.04	15:60	2.75	112.39
Chudleigh, E. L.	Blk. 44, 35.43 acres more or less	147.00	17.58	27.40	2.75	194.73
	KASLO AND SLOCAN RAILWAY LAND GRANT LANDS, LOT 812, G. 1, K.D.					
Chudleigh, M. R.	Blk. 67, Map 730C, 9.76 ac. more or less	105.00	10.05	18.85	2.75	136.65
Chudleigh, M. R.	Blk. 68, Map 730C, 9.76 ac more or less	105.00	10.05	18.85	2.75	136.65
Chudleigh, M. R.	Blk. 69, Map 730C, 9.77 ac. more or less	105.00	10.05	18.85	2.75	136.65
Lee, Rev. R. W.	Blk. 76, Map 730C, 9.77 ac. more or less	85.00	8.60	12.60	2.75	108.95
Warmouth, J. G.	Blk. 85, Map 730C, 9.77 ac. more or less	21.25	14.15	4.25	2.75	42.40
	LOT 891, G. 1., K. D.					
Barton, Mrs. J. M.	Block 3, (excepting portion subdivided by Map 893.) Map 698, 32 ac. more or l.	75.00	80.55	20.65	2.75	178.95
Young, G. A., and O'Kell, A.	S½ Lot 1, Block 4, Map 771	18.00	16.10	4.30	2.75	41.15
Murr, W. H.	Lot 3, Block 4, Map 771	15.00	16.11	4.10	2.75	37.96
Barnes, J. A.	Blk. 9, Map 698, 22.82 ac. more or less	81.00	3.00	9.25	2.75	96.00
Barton, Mrs. J. M.	Blk. 10, Map. 698, 12.91 ac. more or less	75.00	12.25	12.80	2.75	102.80
Cartwright, W. E.	Blk. 11, Map 698, 8.20 ac. more or less	16.00	16.28	3.40	2.75	38.43
Cartwright, W. E.	Blk. 25, Map 698, 22.80 ac. more or less	48.50	13.20	6.25	2.75	70.70
	LOT 892.					
Alice Broughton Mining Co.	Part (10 Acres) of Block 2 of Lot 892, G. 1, Map 698A.	22.00	22.86	8.65	2.75	56.26
	LOT 222.					
McAstocker, Claude J. and Thomas, H.	Block 7 to 13 of Lot 222, G. 1., Map 718 66.68 acres more or less	154.00	74.17	31.55	2.75	262.47
Hughes, Jas. L. G.	½ Lots B & C of Blocks 15 & 15A of Lot 222, G.1, Map 895, 7.285 acres more or less	21.75	6.22	3.20	2.75	33.92
Quinn, M. J.	N. 10 chs. of S. L. 2 of part of Lot 888, Map 917, 28 ac. more or less	7.50		.90	2.75	11.15
	B. C. SOUTHERN RAILWAY LAND GRANT, LOT 4595, G. 1., K. D.					
McTavish, P. D. and D. N.	Sub Lot 2, 156 acres more or less	672.00	120.48	120.20	2.75	925.43
McTavish, P. D. and D. N.	Sub Lot 31, exception 5.84 ac thereof, 150.71 acres more or less	634.20	113.67	122.81	2.75	873.43
Anderson, Anthony	Sub Lot 4, 96.60 acres more or less	50.00	38.35	10.00	2.75	101.10
Tessyman, H.	Blk. 1 of Subdvn. of Sub Lot 16, Map 776, 9.17 acres more or less	22.50		2.75	2.75	30.00
Reversomb, C. H.	Blk. 2 of Subdvn of Sub Lot 16, Map 776, 9.17 acres more or less	9.66		1.40	2.75	13.75
Gordon, Hon. John	Blk. 7 of Subdvn. of Sub Lot 16, Map 776, 10 acres more or less	16.00		1.50	2.75	20.25
Carr, Walter and Hoefer, Chas	Blks. 12 and 19 of Subdvn. of Sub Lot 20, Map 787, 19.89 ac. more or less	30.00		2.85	2.75	35.60
Kilgour, A. T.	Blk. 20 of Subdvn. of Sub Lot 20, Map [illegible]	[illegible]		[illegible]	[illegible]	[illegible]
Fabrick, J. W.	Blk. 7 and 15, of Subdvn. of Sub Lot 21, Map 793, 20 acres more or less	12.50		1.55	2.75	16.80
Nugard, Annie	Blk. 6 of Subdvn. of Sub Lot 21, Map 793, 10 acres more or less	9.00		1.00	2.75	12.75
Beswar, J. W.	Blk. 11, of Subdvn. of Sub Lot 21, Map 793, 10 acres more or less	8.00		.75	2.75	11.50
Sever, Joseph	Blk. 2 of Subdvn. of Sub Lot 36, Map 1044, 10 acres more or less	8.00		1.10	2.75	11.85
McGregor, Ernest T.	Blk. 1 of Subdvn. of Sub Lot 36, Map 1044, 160.10 acres more or less	168.00		27.60	2.75	198.35
McGregor, Ernest T.	Blk. 3, of Subdvn. of Sub Lot 36, Map 1044, 39.90 acres more or less	42.00		6.90	2.75	51.65
Smith, Harold E.	Blk. 5 of Subdvn. of Sub Lot 36, Map 1044, 70 acres more or less	73.50		12.05	2.75	88.30
Thompson, Robert	Blk. 8 & 9, Sub Lot 36, Map 1044, 50 [illegible]	[illegible]		[illegible]	[illegible]	[illegible]
Laurie, J. A.	Blk. 16, Sub Lot 36, Map 1044, 25 acres more or less	26.25		4.30	2.75	33.30
McGregor, E. T.	Blk. 11 & 12, Sub Lot 36, Map 1044, 40 acres more or less	42.00		6.90	2.75	51.65

Continued on Page 5

Canyon City

Mr. and Mrs. Leslie McInnes, who have been at Canford Mills, B.C., for some months past, moved back to their ranch here the latter part of the week, and expect to be with us for at least the next six months. Old friends are giving them a royal welcome home

L. H. Hussack left a few days ago for Nelson, and, we understand, he has taken a position there for the winter season.

Mr. and Mrs. Joe Langlois and family moved back to Cranbrook the fore part of the week.

The Octoder 3rd meeting of the Red Cross Auxiliary was at the home of Mrs. Browell, where tea served brought the society $1.50, and vegetables donated by Mrs. Wearmouth fetched 70 cents. The October 10th meeting was at the home of Mrs. D. G. Lyon where the tea accounted for $2.25, and the vegetables donated by the hostess another 50 cents, Acknowledgment is also made of a donation of $1 from Miss Phillips, who was Mrs. Hall's guest a few weeks this fall.

Jock McRobb is now numbered among Canyon City's auto owners. He came in with a machine purchased at Wycliffe about two week ago. Its a Ford.

Quite a few men are already starting to arriye for the Company's winter operations, and are busy getting ready for the winter's logging, which will include taking out tamarac and fir to fill an order for 75,000 ties which Company has contracted to supply the Canadian Northern Railway. These will be sawn at the mill, which will run to capacity again this winter.

There seems to be no end to orders for boxes these days and the planers and box factory are still running full blast. The apple box output is now well over the 50,000 mark, a considerable quantity of these going to points down Kootenay Lake.

Canyon City school garden this year has produced almost eleven sacks of potatoes. They have just been dug, and are being turned over to the Red Cross Auxiliary, the ladies taking this means of acknowledging this substantial contribution with thanks.

The United Farmers of Canyon City was organized at a well-attended meeting of ranchers at the schoolhouse on Saturday night, over which F. Knott presided. The object of the association is protect the interests of this section in every direction, more particularly with regard to public works of every sort. The officers chosen are: President, John Woon; vice-president, A. R. Swanson; with A. Spencer, secretary. Committees were named to investigate certain matters, and another meeting is called for Saturday night to complete organization and for a general business session.

YOUNG PIGS FOR SALE—$4 each. Hilton, Attwood Ranch, Creston.

WATER NOTICE
DIVERSION AND USE

Take notice that John Bathie, whose address is Wynndel, B.C., will apply for a license to take and use two miner's inches of water out of Elsie Homes Creek, also known as Wisconsin Creek, which flows south-easterly and drains into Duck Creek, about five hundred yards above mouth. The water will be diverted from the stream at a point abont 800 feet above mouth of Elsie Homes lower tunnel mouth in an easterly direction, and will be used for domestic and irrigation purposes upon the land described as Sub-Division of Lot 191, Lot 2, Map 1335.

This notice was posted on the ground on the 11th day of October, 1918. A copy of this notice and an application pursnant thereto and to the "Water Act, 1914," will be filed in the office of the Water Recorder at Nelson, B.C.

Objections to the application may be filed with the said Water Recorder or with the Comptroller of Water Rights, Parliament Buildings, Victoria, B.C., within thirty days after the first appearance of this notice in a local newspaper.

JOHN BATHIE, Applicant.

The date of the first publication of this notice is October 18, 1918.

Is there any Meat in the House?

This is the first question that presents itself to the housewife if an unexpected visitor drops in for a meal. But why worry?

Shamrock Brand Hams and Bacon
Finest Quality Cooked Ham
Lunch Meat Bologna, &c.

are always to be had here. In meats nothing quite equals 'Shamrock' products.

P. BURNS & CO., Ltd.

Everything in Lumber

Canyon City Lumber Company
LIMITED

THE CANADIAN BANK OF COMMERCE

SIR EDMUND WALKER, C.V.O., LL.D., D.C.L., President
SIR JOHN AIRD, General Manager
H. V. F. JONES, Ass't. Gen'l. Manager

CAPITAL PAID UP $15,000,000 RESERVE FUND - $13,500,000

Consult the Manager regarding current accounts, collections, loans and the other facilities offered by this Bank.

C. G. BENNETT, Manager Creston Branch

Nelson Assessment District—Continued from Page 4

Name	Description of Property	Taxes	School Taxes	Interest	Costs and Expenses	Total
Cooper, Allan B.	Blk. 15 & 16, Sub Lot 36, Map 1044, 50 acres more or less	52.50		8.60	2.75	63.85
Kruse, Christopher	Blk. 18, Sub Lot 36, Map 1044, 50 acres more or less	52.50		8.60	2.75	63.85
Larsen, J. L.	Lot B, Blk. 19, Sub Lot 36, Map 1044, 60 acres more or less	51.00		6.85	2.75	60.60
Graves, J. S.	Lot A, Blk. 19, Sub Lot 36, Map 1044, 100.10 acres more or less	85.00		11.45	2.75	99.20
Saunders, Dr. C. W.	Lot C, Blk 19, Sub Lot 36, Map 1044, 20 acres more or less	29.75		4.00	2.75	36.50
Johnson, G. O.	Lot X, Blk. 19, Sub Lot 36, Map 1044, 10 acres more or less	14.60		1.75	2.75	19.10
Daniel, W. C., and Hole, B. V.	Lot Y, Blk. 19, Sub Lot 36, Map 1044, 13 acres more or less	21.25		2.85	2.75	26.85
Miller, Mrs. C. E.	Part of Sub Lot 37 of Lot 4595, G. 1, containing 276.328 acres except 20 acres transferred	49.00	9.99	6.40	2.75	68.14
O'Kell & Young	Sub Lot 39, 160 ac. more or less	84.00	15.06	16.25	2.75	118.06
Revercomb, C. H.	Sub Lot 41, 108.51 acres more or less	57.75		9.50	2.75	70.00
Miller, Edward C. W.	Blk. 36, Sub Lot 144, Map 1174, 10.81 acres more or less	13.00		1.35	2.75	17.10
Comparin, Matteo	The Westerly 25 acres of Sub Lot 72A, Map X31	19.50	2.29	2.35	2.75	26.89
Proctor, Mrs. Beatrice	Sub Lot 75, 157.18 acres more or less	29.35		4.40	2.75	36.50
Chapman, Jas	Blks. 32 to 47, Sub Lot 81, Map 957, 147.56 acres more or less	328.00		64.40	2.75	395.15
Craig, John	Sub Lot 88, 382.14 acres more or less	275.00	8.19	46.85	2.75	332.79
Foster, J. S.	S½ NE¼ of SW¼ Sub Lot 90, Map X31, 5 acres more or less	6.50	1.21	.80	2.75	11.26
Morrison, T. J.	NW¼ NE¼ Sub Lot 90, Map X31, 10 acres more or less	13.00	2.39	1.60	2.75	19.74
Bernard de Roussy de Soles	SE¼ of SW¼ Sub Lot 90, Map X31, 10 acres, more or less	13.00	2.44	1.60	2.75	19.79
Hollander, Joe F.	N½ SE¼ of NE¼ Sub Lot 90, Map X31, 5 acres more or less		1.39	.15	2.75	4.29
Collins, H. P.	S½ SE¼ Sub Lot 90, Map X31, 20 ac. more or less	30.00	5.58	4.35	2.75	42.68
Wittichen, G. M.	NE¼ S. of NE¼ & NW¼; SW¼ S. of SW¼ & NE¼ S½ of NW¼ & N½ of SE¼, Sub Lot 90, 85 acres more or less	51.00	9.47	8.20	2.75	71.42
The Lund Land Development Co	Sub Lot 115, 658.14 acres more or less	392.00	71.10	72.00	2.75	537.85
Barclay, S. W.	Blk. 31, Sub Lot 130, Map 1167, 9.90 ac. more or less	34.00	2.98	5.00	2.75	44.73
Swan, Hovic	Blk. 48, Sub Lot 130, Map 1167, 19.25 ac. more or less	68.00	6.06	10.00	2.75	86.81
McLeod, Allan A.	Blk. 40, 44, 45, 46, 47, Sub Lot 130, Map 1167, 175.25 acres more or less	221.00	20.61	25.90	2.75	270.26
O'Kell & Young	Sub Lot 140, Map 1167, 519.38 acres more or less	140.70	16.83	26.25	2.75	186.53
B. C. SOUTHERN RAILWAY LAND GRANT, LOT 4592.						
Arrowsmith, John	N½ Sub Lot 4, 160 acres more or less	104.00	8.82	12.00	2.75	127.57
International Lumber & Mercantile Co.	Sub Lot 6, 511.20 acres more or less	317.35	42.39	49.70	2.75	412.19
Craig, John	Sub Lot 8, 80 acres more or less	32.55	2.88	5.85	2.75	44.03
Jefferson, A. E.	Sub Lot 9, 817.30 acres more or less	314.00	93.88	57.85	2.75	468.48
Paulson, Miss C. A. and Hathaway, C. L.	Sub Lot 13, 2246.52 acres more or less	472.22		77.55	2.75	552.52
International Lumber Co.	Sub Lot 11, 570 acres more or less	256.50		29.90	2.75	289.15
International Lumber Co.	Sub Lot 14, 1160 acres more or less	522.00		60.90	2.75	585.65
International Lumber Co.	Sub Lot 15, 2747.50 acres more or less	1233.00		143.85	2.75	1379.60
McArmstrong, J.	Blks. 3, 4, 5 of Sub Lot 16, Map 805, 29.25 acres more or less	203.60	17.58	29.90	2.75	253.83
Klemola, John	Blk. 6 of Sub Lot 16, Map 805, 30 acres more or less	39.00	3.32	4.50	2.75	49.57
McArmstrong, J.	Blk. 10 of Sub Lot 16, Map 805, 9.65 ac. more or less	58.90	5.10	8.60	2.75	75.35
Rice, James E.	Part (10 ac.) of Sub Lot 18	21.00	1.86	3.75	2.75	29.36
Davis, L.	Part (15 ac.) of Sub Lot 18	43.50	3.96	8.15	2.75	58.36
Briggs, F. A.	Part (20 ac.) of Sub Lot 18	42.00	4.52	7.55	2.75	56.82
Pearce, Lewis L.	Part (40 ac.) of Sub Lot 18	84.00	7.49	15.10	2.75	109.34
Olsen, Clarence A. and McSwain, J. D.	Block 7, Sub Lot 19, Map 1066, 40.20 acres more or less	26.00	2.92	3.15	2.75	34.82
Eby, W. S.	Blocks 12 to 14, Lot 19, Map 1066, 120 acres more or less	78.00	8.76	9.45	2.75	98.96
Johnson & Hall	Subdvn. 54, 320 acres more or less	189.00		31.05	2.75	222.80
Glazan, Samuel	Part (140 ac.) of Sub Lot 55	131.00	11.38	20.52	2.75	165.65
COLUMBIA WESTERN RAILWAY LAND GRANT, LOT 4598.						
Landis, H. B.	Sub Lot 71, 1288 acres more or less	544.00		73.30	2.75	620.05
Heinze, F. August	An undivided ½ interest in 33,931.74 acres at $1. per acre	2 884.17		388.50	2.75	3275.42
NELSON AND FORT SHEPPARD RAILWAY LAND GRANT, TOWNSHIP 7A.						
Swithzer, B. O.	Sub Lots 30 and 30A, Map X66, except the northerly 50 acres, 2.07 acres more or less	3.00	.65	.40	2.75	6.80
Gordon, G. E.	Sub Lot 33, Map X66, 51.20 acres more or less	6.25	6.11	1.45	2.75	16.56
LOT 1236.						
Varseveld Bros.	Sub Lot 1 of Tp. 11A, Lot 1236, 1275.05 acres more or less	733.50		100.27	2.75	841.92
Sunset Ranching Co.	Sub Lot 49 of Tp. 14, Lot 1237, 860.10 acres more or less	1462.00	225.02	228.70	2.75	1918.47
Fraser, J. S. C. (Estate)	Sub Lot 72 of Tp 14, Lot 1237, 998.87 acres more or less	255.00	41.10	42.40	2.75	341.25
LOT 1238.						
Wright, Harry	92.39 ac. in section 28, Tp. 36	49.40		8.05	2.75	60.20
Ryan, J., and Donnelly, Felix	5 acres in Section 36, Tp. 36	16.25	2.41	1.95	2.75	23.36
Churchill, F. L.	SE¼ of NE¼ & N½ of NE¼ of Section 1, Tp. 36, 120 acres	102.00	16.46	16.95	2.75	138.16
Churchill, F. L.	119.77 acres in Section 1, Tp. 36	215.00		51.75	2.75	269.50
American B. C. Placer Co.	10 acres in Sec. 12, Tp. 20, Lot 1239	1.75		.30	2.75	4.80
LOT 1242.						
Tuck, S. P. (Estate)	51.29 acres in Sec. 27 & 28, Tp. 17	32.30	3.56	6.35	2.75	44.86
Rotherham, George	10 acres in Sec. 21, Tp 17	12.50	1.17	2.45	2.75	18.87
Tennant, Wm. (Estate)	54.74 acres in Sec. 17 & 20, Tp. 17	46.75	6.37	7.10	2.75	62.97
Churchill, F. L.	N½ of NW¼ of Sec. 6; SW¼ of NW¼ Sec. 6; and that part of SE¼ of SW¼ & SW¼ SE¼ Sec. 7, lying outside Ymir Townsite, Township 17, 209.32 acres more or less	255.00	41.10	42.40	2.75	341.25
LOT 1243.						
Annable, G. M.						
Bank of Montreal, Rossland. Undivided ½ interest in	Sub Lot 2, Tp. 331, 3337.70 acres	1 344.00	147.20	153.50	2.75	1647.45
CROWN GRANTS						
Fell, James F.	Lot 183, except parts 5 ac., 360 ft. by 605 ft. 360 x 605 ft. and part 1.62 ac., containing 232.38 acres more or less	304.20	66.10	39.10	2.75	412.15
Andestad, Peter	4.90 acres in Lot 191	3.75	4.38	.80	2.75	11.68
Finlay, Will	Blocks 6 and 10 of Lot 251, Map 973	51.00	2.96	7.25	2.75	63.96
Kootenay Bonanza Mines, Ltd.	10.95 ac. in Lot 304, Hall Mines Smelter Site	38.70		5.80	2.75	47.25
Jaques, Leonard P. and Sigurdson	Block 64A, of Subdvn. of Lot 304, Map 766, .436 acres, more or less	15.00		2.25	1.75	19.00
Zackaruk, Wm.	NW¼ of Block 232 subdvn. of Sub Lot 304, Map 766, .446 acres more or less	5.00		.45	1.75	7.20
Jones, W. H.	S½ of Block 237, Subdvn. of Lot 304, Map 766, .885 acres more or less	12.20		1.50	1.75	15.45
Snopka, F., and Ranuk, A. & J.	Blks. 278 and 283, Subdvn. of Lot 304, Map 926, 12.10 acres more or less	50.00		6.10	2.75	58.85
Reisterer, Julius K.	Blk. 281, Subdvn. of Lot 304, 6.06 acres more or less	7.50		.90	2.75	11.15
LOT 306.						
Ford, J. W.	Sub Lot 1, except parts subdivided by Maps 731C and 731F, containing 168 acres more or less	176.40	117.85	31.40	2.75	228.40
Irwin, W.	Lot C1 of Sub Lot 2, Map 731F, 8.50 ac.	30.00	25.30	8.55	2.75	66.60
Irwin, W.	Lot E of Sub Lot 2, Map 731F, 5.07 ac.	15.00	12.65	4.30	2.75	34.70
Coles, Percival	N½ Blk. A, Sub Lot 4, Map 731E, 4 ac.	19.00	6.50	2.40	2.75	30.65
Ingram, John H.	Blk. C & D, Lot 7, Sub Lot 4, Map 731E, 16 acres	50.00	18.00	8.55	2.75	79.30
Ingram, John H.	Blks. E & F, Lot 7, Sub Lot 4, Map, 731E 50 acres	97.50	34.92	16.42	2.75	151.57
Murray, J. D.	Part of Sub Lot 7, Map 731, 1956 acres	47.50	16.95	7.70	2.75	74.90
Smillie, R. S.	Blk. A of Sub Lot 11, Map 942, 3.15 ac.	10.00	3.61	1.70	2.75	18.06
Paulson, Miss C. A. & Hathaway, C. L.	Sub Lot 1 to 16, Lot 362, Map X40, 2560 acres more or less	600.00		90.00	2.75	692.75
Blasdale, R.	The most easterly 26 chains and 25 links in width of part of Lot 367, G. 1, excepting thereout the most easterly 6 chains and 25 links thereof, 300 acres more or less	81.90		8.65	2.75	93.30
Gee, Arthur	Block D, of Lot 619, Map 744, 5 ac.	4.50		.65	2.75	7.90
Benedict & Hood	Block G of Lot 619, Map 744, 5 ac.	7.50		.90	2.75	11.15
McIntosh, D. A.	19.01 ac. in Blk. 2, Lot 914	12.50		1.50	2.75	16.75
Corkell, Thos	17.78 ac. in Block 5, Lot 914	15.00		2.25	2.75	20.00
Canadian Estates Co., Ltd	Blk. 8, Lot 2548, Map 798, 10.07 acres	18.00	9.99	3.00	2.75	33.74
Kwong Wing Chong	Blk. 9 & 10, Lot 2548, Map 798, 20.04 ac.	21.00	12.18	5.54	2.75	41.47
Vernier, A.	Blk. 15, Lot 2548, Map 798, 10.02 ac.	45.00	26.10	9.95	2.75	83.80
Swedeberg, J. P., Estate	Part 19 ac. of Lot 3266, G. 1, K. D., commencing at the S. W. angle of Lot 3266, G. 1., thence E. astronomically along the S. boundary of said lot 3266, G. 1., 40 chains; thence N. astronomically 10 chains and 46 links more or less to the southerly shore of Kootenay River, thence W. following the Southerly shore of Kootenay River to the W. boundary of said Lot 3266, thence S. astronomically along the W. boundary of said Lot 3266, G. 1., 8 chains and 39 links, more or less to place of commencement.	18.00	10.44	4.50	2.75	35.69
Prand, Henry	Blk. 2 and 3 of Lot 5372, Map 955, 24.46 acres more or less	24.00	13.32	4.00	2.75	44.07
Pacific Exploration Co.	26.50 ac. in Blk. A, of Lot 5372	12.50		1.50	2.75	16.75
[illegible]	[illegible]	[illegible]		[illegible]	[illegible]	[illegible]
Leach, Mrs. Harriet (Estate of)	Blk. 1 of Lot 5920, Map 927, 5 acres more or less	5.00	.96	.70	2.75	9.41
Morrow, J. H. and Elizabeth	Blks. 3, 4, 5 of Lot 5920 Map 927, 22.14 acres, more or less	44.40	15.29	5.85	2.75	68.29
Ross, Ethel Luella	Blk. 6, Lot 6321, Map 943, 9.71 ac. more or less	20.00	7.30	2.55	2.75	32.60

Continued on Page 6

Registration of United States Citizens

Male citizens of the United States living in Canada of AGES 21 to 30, both inclusive, MUST REGISTER BY REGISTERED POST with the registrar under the Military Service Act of the district in which they live, during the TEN DAYS NEXT FOLLOWING SEPTEMBER 28th, 1918; and such CITIZENS OF THE AGES 19, 20 and 31-44, both inclusive, must so register during the ten days next FOLLOWING OCTOBER 12th, 1918.

It must be emphasized that THIS INCLUDES AMERICANS LIVING IN CANADA OF THE ABOVE AGES, MARRIED AND SINGLE, AND INCLUDES ALSO ALL THOSE WHO HAVE SECURED DIPLOMATIC EXEMPTION OR HAVE REGISTERED WITH AN AMERICAN CONSUL, OR HAVE REGISTERED FOR MILITARY SERVICE IN THE UNITED STATES.

Registration letters may be handed to local postmasters for despatch to the proper registrar, under the Military Service Act.

MILITARY SERVICE BRANCH

Notice---Military Service Act, 1917

Men Exempted As Farmers

Having in view the importance of leaving a sufficient number of men on those farms which are actually contributing to the national food supply, notice is hereby given as follows:

1. ALL MEMBERS OF CLASS 1 POSSESSING EXEMPTION AS FARMERS, which is expiring, and WHO WISH TO REMAIN EXEMPT, SHOULD communicate with the registrars under the Military Service Act OF THEIR RESPECTIVE DISTRICTS, REQUESTING AN EXTENSION IN TIME OF SUCH EXEMPTION. Questionaires will thereupon be issued to these men by the registrar and they will receive further exemption upon furnishing satisfactory proof that they are contributing sufficiently to the national food supply.

2. In order to facilitate productive employment during the winter months ,MEN EXEMPTED AS FARMERS SHOULD APPLY TO THE REGISTRARS FOR PERMITS TO ENGAGE FOR THE WINTER IN SOME OCCUPATION OF NATIONAL INTEREST, SUCH AS LUMBERING, MUNITION WORK, ETC. Such permits will serve to enable exempted farmers to pursue other useful occupations for the months during which farming operations cannot be carried on.

MILITARY SERVICE BRANCH

VERY SPECIAL VALUES IN

White and Stripe Flannelette

We are offering an old purchase of English goods of the above at less than to-day's wholesale prices.

Prices range from 23c. to 30c. per yard

We are agents for Jaeger all-wool goods.

Creston Mercantile Co.
LIMITED

SMOKE TUCKETT'S
ORINOCO
CUT FINE FOR CIGARETTES

KEEP YOUR SHOES NEAT
2 IN 1
WHITE SHOE DRESSING
LIQUID and CAKE
for MEN'S WOMEN'S and CHILDREN'S SHOES

Parrots as Air Sentinels

Behavior of Certain Animals Under War Conditions

An English writer has made some interesting studies of the behavior of certain animals under war conditions. From him we learn that parrots were employed as sentinels at the Eiffel Tower in Paris. They could be relied upon to give warning of an approaching aircraft at least twenty minutes before it could be seen by the naked eye. These birds, however, grew "bored" after a while and ceased to be dependable. Pheasants, too, were wont to give warning at night when an airplane approached, screaming and chattering noisily. It is also stated that hares, partridges and pheasants were often observed near the front line trenches in search of food—which they got if the rats didn't see it first. It would seem that war has had no effect on them.

Minard's Liniment for Sale Everywhere.

Tribute to Railway Troops

Canadian Railway Troops Can Fight as Well as Build Railways

Singular testimony how Canadian railway troops can fight as well as build railways, is shown in the story regarding the conferment of a bar of the Distinguished Service Order on Lt.-Col. Frederick Fieldhouse Clarke of Toronto.

"In an attack lasting four days he organized sixteen Lewis gun teams from his battalion, making all arrangements for the ammunition to be brought on our lorries," says the Gazettte. This unit was entirely self-contained. "The promptness and alacrity with which they responded for volunteers, the splendid manner in which the defence was organized, and the coolness and enthusiasm displayed by all rank were largely due to the courage, inspiring example and fine leadership of their commanding officer."

Can Vegetables

The green vegetables are your best "summer visitors." Can or dry them for next winter whenever more than you can use are ripe and ready. Keep it up until the frost comes, you will need them all.

POSTUM
is a real factor in the present public service program.
There's No Waste
it Saves fuel and Sugar; and it is always ready.
Not least, it is Delicious, Healthful, and Satisfies.
Try
INSTANT POSTUM

The Old Girl is Game

Britain Has Been a Good Neighbor to the United States

We owe England a cheer for this. The old girl is game. She has, in the nautical phrase of one of her own favorite sons—and ours—laid a point closer to the wind for us than a man could expect of his own married wife. She has stood by at every crisis from the start. Her destroyer fleet took the sea before ours was ready and battled the submarine at a time when it seemed that monster might dispute our passage. She sent us coal last winter when thousands of tons of ships were tied up in our own harbors for want of fuel. Let's not forget it. England's been a good neighbor and a good ally right through the time when most of the flowers we were sending down to the footlight were marked for her co-star, La Belle France. Let's not forget that she never failed to join her voice to ours in acclaiming that wonderful people—and kept right on doing hard, practical, handy jobs for us.—Kansas City Star.

DOUGLAS' INFANT TABLETS
TRADE MARK
FORMERLY HENNEQUINS
FOR BABIES AND SMALL CHILDREN
Cures Worms, Stomach & Teething Troubles
Contain no harmful drugs. 25c per box or 5 boxes by mail on receipt of $1.00.
Douglas & Co., Napanee, Ont.

A War Victim

"What's become of Biggins?"

"He's laid up, a victim of the war."

"I didn't even know he had enlisted."

"He hasn't. He sprained his larynx telling how things ought to be done."—Boston Transcript.

THE FIRST LINE OF DEFENSE

Pure blood is the body's first line of defense against disease. Strong, healthy blood neutralizes the poisons of invading germs, or destroy the germs themselves. That is why many people exposed to disease do not contract it. Those whose blood is weak and watery and therefore lacking in defensive power are most liable to infection. Everybody may observe that healthy, red-blooded people are less liable to colds and the grippe, than pale, bloodless people. It is the bloodless people who tire easily, who are short of breath at slight exertion, who have poor appetites, and who wake up in the morning as tired as when they went to bed. While women and girls chiefly suffer from bloodlessness the trouble also affects both boys and men. It simply affects girls and women to a greater extent because there is a greater demand upon their blood supply.

To renew and build up the blood there is no remedy can equal Dr. Williams' Pink Pills. They tone up the entire system, make the blood rich and red, feed and strengthen starving nerves, increase the appetite, put color in the cheeks, give refreshing sleep and drive away that unnatural tired feeling. Plenty of sunlight and wholesome food will do the rest.

You can get Dr. Williams' Pink Pills through any dealer in medicine, or by mail at 50 cents a box or six boxes for $2.50 from The Dr. Williams' Medicine Co., Brockville, Ont.

Clever Ruse

He had been married about a year and had taken to spending his evenings down town with the boys. One night his conscience worried him and he thought he would phone his wife and get her to come down and meet him and have dinner with him. So he called her up.

"Hello, kid," he began. "Say, slip on some old clothes and run down and meet me on the quiet. We'll have a good dinner and then we'll get a machine and go out and smear a little red paint around. How about it?"

"I'll be delighted to join you, Jack," was the reply. "But why not come up to the house and get me? There's nobody home!"

As the young husband's name is Tom, he spends his evenings at home now.

And his wife wears a queer smile when he isn't looking at her.—Cincinnati Inquirer.

Minard's Liniment Cures Burns, Etc.

Rivers Flowing North

Many rivers flow north as south. The largest river in Canada, the Mackenzie, has its source in the interior of the country, flows north [illegible] miles and empties into the Arctic Ocean. Most of the [illegible] the Amazon, in Brazil, has its sources far to the [illegible] north to [illegible] that [illegible]

The Pacific Ocean

[illegible] of the Pacific Ocean [illegible] located at about 70 million [illegible] It is broadest at the equator where it measures 10,600 miles from [illegible] Its greatest length from north to south is 7,[illegible]60 miles. Its depth is greater than that of any [illegible] average being about 2,530 fathoms (15,180 feet). The [illegible] near Mindanao, one of the Philippines, the soundings showing a depth there of 32,039 feet, or more than six miles.

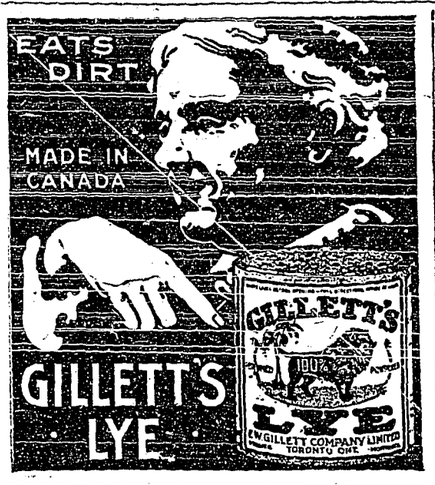

Vegetarian Logic

A vegetarian whose family was out of town went to breakfast in a restaurant and took a seat next to a stranger. The vegetarian took occasion to advertise his creed by telling the stranger that all meat was injurious, and that the human diet should be strictly vegetarian.

"But," replied the stranger, "I seldom eat meat."

"You just now ordered eggs," said the vegetarian. "An egg is practically meat, because it eventually becomes a bird."

"The kind of eggs I eat never become birds," answered the stranger.

"Impossible!" cried the vegetarian. "What kind of eggs do you eat?"

"Principally boiled ones," said the stranger.

Mothers can easily know when their children are troubled with worms, and they lose no time in applying the best of remedies—Mother Graves' Worm Exterminator.

High Grade Butter

High Standard of Dairy Products Shown at Western Exhibitions

Visitors to the exhibitions in Western Canada have been struck by the remarkably high and uniform standard of butter made in the three prairie provinces. At Calgary, Alberta, the dairy products exhibit caused much favorable comment, an excellent display having been made. The exhibits at Edmonton, Alberta, and Saskatoon, Saskatchewan, were equally as good. At Edmonton much interest was shown in the interprovincial competition, in which butter from Alberta, Saskatchewan and Manitoba creameries competed. The amazing uniformity of the butter produced in these three prairie provinces was especially noticeable here, the judge having a difficult problem to solve in making the award. Of the eight prize-winning samples, only one point separated the score of the first from that of the last. The judge is said to have remraked that after eliminating the first ten samples, another class could be made of the second ten, and all of them would have ranked as first class commercial butter.

The uniform grade which has been reached in the butter produced in Alberta, Saskatchewan and Manitoba is the result of the efficient system of grading employed in these provinces, under the supervision of the respective departments of agriculture. The quality is due to the country—its excellent climate, its nutritious grains and grasses, its pure water, making it an ideal country for dairy catttle. No wonder the output of butter of Western Canada, ever increasing as it is, can scarcely keep pace with the demand.

Costiveness and Its Cures.—When the excretory organs refuse to perform their functions properly the intestines become clogged. This is known as costiveness and if neglected gives rise to dangerous complications. Parmelee's Vegetable Pills will effect a speedy cure. At the first intimation of this ailment the sufferer should procure a packet of the pills and put himself under a course of treatment. The good effects of the pills will be almost immediately evident.

Where He Got the Other

A Boer who fought with the British forces in the East African campaign was recently operated on for extraction of bullet. Shortly afterwards an English surgeon remarked to him, "By the by, we took two bullets out of you. Did you know there were two." "Oh, yes," replied the Boer; "one I got from the Germans and the other from you beggars at Colenso."

Kaiser's Gift to T. R. Smashed by Sailor

Oyster Bay Citizens Want No Hohenzollern Picture in Their Neighborhood

A life size portrait of Emperor William, presented by him to Colonel Theodore Roosevelt several years ago, came to grief when a party of citizens visited the home of its possessor, Mrs. C. H. Pollitz, at Oyster Bay recently.

The picture had been given to the public library by the colonel, and hung there until after the sinking of the Lusitania, when it was relegated to the cellar. Mrs. Pollitz offered $5 for the painting to the trustees, and became its owner. The incident was forgotten until the death of Lieutenant Quentin Roosevelt, and then the villagers recalled it. They organized a party Sunday and going to the home of Mrs. Pollitz, demanded the picture.

Mr. Pollitz wanted to give it up, but Mrs. Pollitz wanted to keep it, members of the party said. In the struggle on a balcony for its possession, the portrait fell among the villagers gathered in the street. A sailor promptly put his foot through it.

With the Fingers!
Says Corns Lift Out Without Any Pain

Sore corns, hard corns, soft corns or any kind of a corn can shortly be lifted right out with the fingers if you will apply on the corn a few drops of freezone, says a Cincinnati authority.

At little cost one can get a small bottle of freezone at any drug store, which will positively rid one's feet of every corn or callus without pain or soreness or the danger of infection.

This new drug is an ether compound and dries the moment it is applied and does not inflame or even irritate the surrounding tissue. Just think! You can life off your corns and calluses now without a bit of pain or sorenes. If your druggist hasn't freezone he can easily get a small bottle for you from his wholesale drug house.

The Only Possible Peace

The only peace worth the making or the taking is one which will open a new road free of toll to all peoples, whether great or small, safeguarded by the common will, and, if need be, by the common power, for the further progress of humanity.—Mr. Asquith.

CORNS PEEL OFF, SHRIVEL RIGHT UP

It's a corker the way Putnam's Extractor goes after the kernel of a sore corn. You simply paint on a few drops of Putnam's and relief comes at once. The pain all goes, the corn shrivels up, and soon drops off. Wonderful—you bet it is. No other corn remedy can touch the quick, sure action you get with **Putnam's Painless Corn Extractor.** When a quarter buys a dead-sure cure like **Putnam's,** why pay more? Get Putnam's today.

Interesting Ceremony In the Far North

Dominion Government Presents Young Eskimo Interpreter With Gold Watch

A presentation that broke all records, geographical or historical, was made a few weeks ago at Fort McPherson, Peel river, according to information that has just reached Edmonton with the return of the Arctic mail carriers from the summer trip to the Arctics. At McPherson, on July 10, Havinek, the native interpreter, who accompanied the Eskimo murderers to Edmonton last year and served as an intermediary between them and the courts of justice, was presented with a gold watch and chain, the gift of the government of Canada. The ceremony, which was impressive despite its simplicity, was made by the light of the all night sun at 2 a.m., and Inspector Phillips, of the Herschel Island detachment, made the presentation.

The watch, a handsome solid gold timepiece, bore the R.N.W.M.P. monogram on the outer case, and was inscribed inside with the following:

"Presented by the Canadian government to Havinek for services rendered Fort Norman patrol for murderers of Fathers Rouvier and Leroux, 1915-1917."

Inspector Phillips told Havinek that "Mr. Government," in behalf of the "Big King, Big Chief," was very glad to recognize his services in this way, and the dusky recipient of the nation's thanks was manifestly proud of the nice-looking ticking machine. Along with the watch went some necessary information as to how to [illegible] The men at the presentation were Sergt. Clay, Constables Doak and Cook, and A. L. Sawle and George A. Slater, of the Northern [illegible]

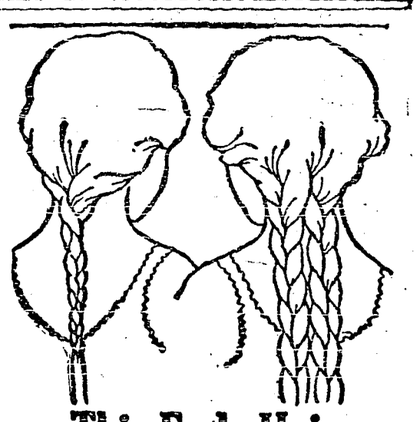

Thin Endy Hair or Thick and Healthy?

A scalp cared for by Cuticura usually means thick, glossy hair. Frequent shampoos with Cuticura Soap are excellent. Precede shampoos by touches of Cuticura Ointment to spots of dandruff, itching and irritation of the scalp. Nothing better for the complexion, hair or skin.

Sample Each Free by Mail. Address postcard: "Cuticura, Dept. N, Boston, U. S. A." Sold by dealers throughout the world.

China Cleaning House

Complete Expulsion Reduces the German Organization

It is announced that the Chinese government has decided to deport all Germans. This decision affects between 7,000 and 10,00 persons; the deportees are to be interned in Australia until the end of the war, and transportation is to begin at the earliest possible moment. A Tokio correspondent states that this is the severest blow ever dealt at German commerce. The bulk of the deportees are business men. Many of them are prominent merchants who for years past, with the aid of subsidized steamship lines and state banks, have frequently deprived British merchants of contracts which should have been theirs on the merits of the case. The present complete expulsion reduces the German organization in China to ruins, and, in the only possible way, puts an end to the German propaganda, which, since 1914, has never ceased to poison the Orient against the allies.

For Asthma and Catarrh.—It is one of the chief recommendations of Dr. Thomas' Eclectric Oil that it can be used internally with as much success as it can outwardly. Sufferers from asthma and catarrh will find that the Oil when used according to directions will give immediate relief. Many sufferers from these ailments have found relief in the Oil and have sent testimonials.

A Tale of Two Cities

"The Marne defeat," says a Berne newspaper, "has produced unspeakable scenes of despair in Berlin. Such outbreaks of utter discouragement and downheartedness never before were witnessed."

Contrast this with the courage, cheerfulness and unwavering confidence exhibited by Paris, which has practically been under the German guns for four terrible years and you will have an illuminating insight into the characters of these two peoples.—Kansas City Star.

Try Drying Vegetables

Dehydrated (dewatered) vegetables and fruits retain the flavor of fresh products, you need no sugar to preserve them. Try drying your vegetables and fruits this summer.

A Woman's Burdens

are lightened when she turns to the right medicine. If her existence is made gloomy by the chronic weaknesses, delicate derangements, and painful disorders that afflict womankind she will find relief and emancipation from her troubles in Dr. Pierce's Favorite Prescription. If she's overworked, nervous, or "run-down," she finds new life and strength. It's a powerful, invigorating tonic and nervine which was discovered and used by an eminent physician for many years, in his large medical practice among women. For young girls just entering womanhood; for women in middle life, the "Favorite Prescription" is the only medicine put up without alcohol, and can be had in tablet as well as liquid form. It's not a secret prescription for its ingredients are printed on wrapper. Send 10c for trial package to Dr. V. M. Pierce, Invalids' Hotel, Surgical Institute, Buffalo, N. Y., or branch in Bridgeburg, Ont.

Hamilton, Ont. — "When passing through middle life, as in most cases of this kind, I began to fail in health. I had severe pains in my head, dizzy spells, my back ached and I had pains in my side. I became very weak and nervous. I took medicine without getting relief until I took Dr. Pierce's Favorite Prescription and this medicine built me up in health and strength and I came through this critical period in a good healthy state. Women will find Dr. Pierce's Favorite Prescription very helpful during this trying time."—Mrs. Baram

Drooping, Tired, Weary, Try This Remedy!

Don't give in to that depressed, played out, don't-care sort of feeling. Better days are ahead. Cheer up, do as the other fellow is doing, tone and strengthen your blood, and you'll feel like new again. You'll dance with new found energy once you use Dr. Hamilton's Pills. They will quickly fill your system with energy, bring back the old appetite, restore that long lost complexion, make you feel like a kid again. A wonderful medicine, chucked full of health bringing qualities. You need Dr. Hamilton's Pills. Get a 25c box today at any dealer.

THE COMLYN ALIBI

— BY —

HEADON HILL

WARD, LOCK & CO., LIMITED
London, Melbourne, and Toronto

(Continued.)

"Good evening, Miss Comlyn; good evening, Mr. Morgan," said the Reverend Laurence nervously. "Oh, dear no, we have not been botanising. The —er—sparse vegetation of this sterile tract offers but little scope for that. Nothing much but heather, is there? No, Tom and I are not studying. We are just taking a friendly stroll on the moor—sort of mutual improvement association, don't you know."

It was reserved for the boy to shatter this mild profession with a bombshell of his own making. He had kept his unwinking gaze on Morgan's face and now remarked in the croaking tones of adolesence:

"Don't rot, Mr. Clegg. Mutual improvement be blowed. We're on the study racket right enough, Miss Comlyn. Geology and minerals and all that. I'm getting to be a nailer on ores. Go in for 'stinks' at school don't you know. That's what we call chemical science."

Morgan had scarcely noticed the youngster, but he now subjected him to a searching glance. Could it be possible that there was a hint of impudent defiance in the brat's answering stare, he asked himself. If so it would never do to take open offence at what might only be a juvenile attempt to get a rise out of him. The tenant of the Court was well aware that his ferocious temper was his own worst enemy.

"Oh ho, Master Tom!" he exclaimed with affected good humor, "and where might you be pursuing these mineral studies of yours?"

"At the tailings of the old mine. We were on our way there," the boy squared up. There was no doubt about the impudence now, and very little about the defiance.

"In that case I'll walk back with you," Morgan responded quickly. "Of course I mean if Mr. Clegg will relieve me of the duty of seeing Miss Comlyn home?"

The Reverend Laurence affirmed his readiness with nervous alacrity, while Mavis welcomed the suggestion with a smile that set the clergyman's heart all a twitter.

"Come along then, young Burbury," said Morgan with a geniality that sat ill on him. "Nothing like an old head on young shoulders. You shall give me a lesson in prospecting for minerals."

"I expect you've had quite a lot of lessons lately," said Tom as he trudged along the narrow track in the big man's rear.

"What do you mean?" Morgan flung over his shoulder.

"Lessons from that funny chap with the purple nose you've got staying with you," replied the boy sullenly. "I've seen you and him mouching about the old tailings pretty often these holidays."

"Oh, have you?" said Morgan drily. "Well, perhaps we shall find him there now."

When they were still some distance off, though there was no sign of Zimbalist on the mound, Morgan raised his voice and called him loudly by name without getting any reply. If the Professor had been anywhere about he would have had warning of their coming.

"Perhaps he's in that shed," suggested Tom solemnly, pointing to the ruin where the Professor had been occupied a little earlier, and from which he had appeared when summoned to show the fossil to Mavis.

"What makes you think so?" demanded Morgan quietly.

"Nothing in particular," was the stupid answer, which nevertheless earned for the lad another venomous scrutiny.

"Cut along then, sonny, and see if you're right," Morgan curbed his tone to careless indifference.

But while the boy sped towards the ancient stone building he thrust his hand into his pocket and brought out one of those large bored Derringer pistols which in spite of their diminutive size carry a smashing bullet; and which, having one barrel, are not of much use to people who cannot shoot straight. Jasper Morgan, treading softly in Tom Burbury's tracks and fingering his weapon, looked as if he had no doubt about hitting any object he meant to aim at.

And then by one of those strange turns in Fortune's wheel which make the difference between life and death, the desire of Mr. Morgan to test the accuracy of his Derringer passed, and he slipped the vicious little tool back into its hiding place.

For the boy had reached the shed and, after peeping in, was returning, his heavy face showing no traces of the disappointment he might reasonably have felt at the breakdown of his conjecture. On the contrary, he wore in an increased degree, the air of sulky insolence which had marked him all along.

"No," he announced. "Your friend isn't in the shed, Mr. Morgan."

"I didn't think he would be," was the reply. "He is probably up at the Court, gloating over his specimens. Come and have tea with us and see the fossils he's found."

"Fossils?" the boy barked out incredulously. "Fossils? Yes, some people are awfully keen on them, I know, but they don't interest me a bit. Thanks all the same, but I'm due at home. I must get back to the Rectory."

And he faded into the purple distances of the heather with astonishing swiftness for a lad of his build.

And with a scowl that was not good to behold, Morgan stood watching him till he was out of sight over a dip in the moor.

CHAPTER IX.

Morgan's Grip

With watery eyes Archibald Comlyn peered at his daughter across the breakfast table, trying to nerve himself to open the subject that was nearest his selfish heart. Fresh as the dewy roses with which she had decked the low-ceiled room, Mavis faced him, and presently, when she had chipped his egg and buttered his toast, saved him further trouble by broaching the subject herself. All her short life the motherless girl had been saving this broken, disappointed man from trouble, most of which was of his own making or imagining.

"I met Mr. Morgan on the moor yesterday, dad," she began. "He walked some way with me—till we met Mr. Clegg and Tom Burbury. Mr. Morgan has peculiar ideas of conduct towards a woman."

"Yes, yes, my dear—a rough diamond, I am aware," Mr. Comlyn jumped at the opening. "But a genuine diamond, I really do believe. I hope that you were civil to him. He is our tenant at the Court, you know; and there are other reasons."

Mavis laughed mirthlessly. "There would have to be very good reasons why I should be civil to him, considering his own behavior. He did me the honor to ask me to marry him, and he took my acceptance for granted in the strangest way. He seemed to hint that he had spoken to you of his intentions, and that they met with your approval."

Mr. Comlyn beat the air feebly with his egg spoon. "Oh dear, oh dear, I am afraid that this is one of my bad mornings," he wailed in a mournful aside. "You did not definitely refuse, I hope, dear? It would be a grand match for us—for you, I mean—in many ways."

"He was at pains to point out one way," said Mavis drily. "That it would restore the fallen fortunes of the Comlyns. But I hardly thought that you would expect such a sacrifice as that from me, dad, even in so good a cause. Our pride, at least, is left to us."

(To Be Continued.)

His Plunge Was Over

Lawyers for the prosecution and defence had been allowed, by mutual consent, 15 minutes each to argue a certain case.

Counsel for the defence began his argument with an allusion to the old swimming pond of his boyhood days. He told in flowery oratory of the balmy air, the singing birds, the joy of youth, the delights of the cool water—and in the midst of it he was interrupted by the drawling voice of the judge.

"Come out, sir," he said, "and put on your clothes. Your 15 minutes are up."—Brantford Expositor.

Chemical Plant Seized

Seizure of the Heyden Chemical Works at Garfield, N.J., second largest corporation of its kind in the United States, with exclusive rights to use many valuable German patents, processes and formulas for the making of soda, sodium, salicylate, saccharine and other by-products of carbolic acid, was announced at Washington by alien property custodian Palmer. The plant will be operated for the government, Mr. Palmer said and the patents and formulas Americanized.

MURINE Granulated Eyelids, Sore Eyes, Eyes inflamed by *Sun, Dust* and *Wind* quickly relieved by Murine. Try it in your Eyes and in Baby's Eyes. No Smarting, Just Eye Comfort

FOR YOUR EYES

Murine Eye Remedy At Your Druggist's or by mail, 60c per bottle. Murine Eye Salve in Tubes 25c. Our Book of the Eye — Free. Ask Murine Eye Remedy Co., Chicago

SMOKE TUCKETT'S

ORINOCO

CUT FINE FOR CIGARETTES — CUT COARSE FOR PIPE

The Dead Mystery Man

Search Failed to Produce Any Mark of Identification

"As far as I know, none has ever solved the mystery of that dead soldier in "No Man's Land," says our correspondent. The Germans had made an attack; after an hour's sudden and heavy bombardment three lines of trenches had changed hands.

Our brigade was sent to counter-attack. We recaptured our second and third lines; the front line had been obliterated by both bombardments, and as it had originally created an awkward salient—doubtless the cause of the enemy's effort—we were satisfied with conditions as we found them at the subsequent pause for breath which always follows the fury of battle.

We remained in the sector. Trenches were rebuilt, new ones dug, and fresh belts of wire erected, our line was intact again.

One night, after six weeks' occupation, a wiring party found the body of a soldier in a shell hole. He lay on his back, with his head and shoulders hidden under a small tunnel he had dug in the side of the crater; his hand clasped his entrenching tool, a hole through his blood stained tunic indicated a chest wound, round him lay the empty bag and tins of his emergency rations.

A moment's examination pronounced him dead. The medical officer at the battalion aid post gave his opinion that life had been extinct not longer than ten days.

Search failed to produce any single mark of identification as to name or unit; discs and paybook were missing; his pockets contained no letters or papers of any description; his clothes—regulation khaki, and English underclothing — were not marked with any characters at all. The sole contents of his pockets were a khaki handkerchief and a penny. His steel helmet was missing. It was a mystery. All kinds of solutions were proffered in the mess; not one met with unanimous agreement.

Was he a soldier of the battalion which the enemy had attacked six weeks previously? If so, how did he exist for a month on his "iron rations" and a bottle of water? Adopting one suggestion that he took rations and water from the dead around him, where were the dead, and where was the evidence of other supplies? Burying parties of either side would not have taken others and left him. Why did he not crawl into the trenches?—quite a possibility if digging a hole was!

And why the hole? Was he a brave British soldier ignorant of the positions of the respective trenches through the chaos of battle, who preferred death from starvation to surrender? An escaped prisoner would have known the right direction. We had no men missing, nor did inquiries among our neighboring battalions solve his identity in that way; we should have been informed of missing men from working parties sent up.

The mystery occupied our attention for a few weeks and passed from our minds amid the excitement of more strenuous times.

Emphasized Again

Farming Should Be Run in Business Like Way

"Few farmers can tell at the end of a year exactly where they stand financially," said a city man who had recently purchased a farm, in referring appreciatively to the Farmer's Account Book recently issued by the commission of conservation. "I think I looked at fifty farms in all parts of Ontario within 100 miles of Toronto. The first question I asked every man who wanted to sell his farm was: 'How much do you make off your farm every year?' and I don't think there were a dozen who could tell. Probably that was the reason many of them wanted to sell. I asked the man who owned the farm I bought, and he replied that he had made all the money he had in the bank. That wasn't much information; but I found out before buying his place that he had quite a snug sum in the bank.

"When we took up farming," he said, "all the neighbors watched everything we did, and many of them thought we were crazy. Now those are the ones who come over to see how we are doing things. When some of the neighbors would drop in at the week-end and see my wife and myself entering up our farm accounts, they went away and joked about it for twenty miles around. But at the end of the last year when I could stand up and tell them what the farm had cost, what we got back and our net profit, they became interested, and now some of them are keeping close tab on their incomes and expenditures.

"If farming is run as a business, it should be run in a business-like way. Some say that they haven't time to keep books; but if they would only start, they would find that it takes only about half an hour a week to itemize the memos made during the week. They also should keep track of their living expenses.

"Another thing every farmer should do is to have a plan of his farm, showing every field—not necessarily an elaborate blue print, but a rough sketch. He then can sit down and can plan his crops for four or five years ahead, marking each field on his diagram with the crop to be grown each year."

Red Cross Bulls

Parade of Shorthorns Caused a Sensation

A fund of $74,000, the proceeds of the sale of fifty-seven Shorthorn bulls in the city of Birmingham, Ala., was recently turned over to the Red Cross. These bulls were consigned by various Shorthorn breeders of the corn belt, mainly from the membership of the Central Shorthorn Breeders' Association. They were sold at public auction in Birmingham, after a show, in which they were ranked by expert judges. A feature of the auction was a parade, each bull wearing a Red Cross Banner, and being led by a lady in Red Cross attire, attended by a soldier in uniform. This parade, led by martial music through the business district of Birmingham, created a real sensation.

Quicker Than a Bullet

Loons are Keen Sighted and Quick in Movement

Dippy the Loon is more often heard than seen, though to those who visit the lakes of Northern Canada, he is familiar enough at a distance. This is especially true of those lakes deep in the Green Forest, for Dippy is a lover of solitude.

Dippy belongs to the order of diving birds and is often called the Great Northern Diver, because he is a very wonderful diver and swimmer. His legs are chiefly for swimming, and for this reason, are placed so far back that when standing on solid ground he appears to be upright. His feet are fully webbed and are big enough to drive Dippy through the water at great speed.

On land Dippy is so clumsy that it is with difficulty he can get about at all. He cannot rise into the air from land, and so he is seldom found more than a few feet from the water. His wings are narrow and small for his size; but once Dippy gets under way in the air he flies swiftly and far. In order to rise, he uses wings and feet—paddling over the surface of the water for some distance to get up sufficient speed for his wings to lift him. In this respect he is like an airplane which attains great speed on land or water before it can rise.

The common Loon is glossy black on the upper parts, at times showing violet and green tints. Back and wings are spotted and barred with white. There are streaks of white on throat and neck. His breast and belly are pure white; his bill straight and pointed. Dippy is a big bird, being nearly three feet long. There is a Black-throated Loon and a Red-throated Loon — a very handsome fellow.

Loons feed almost exclusively on fish. They are wonderfully keen sighted and so quick in movement that they often dive at the flash of a gun and are safely under water before the shot reaches where they were swimming.

His Loud Shoes

South Sea Islanders are said to be very proud if they can get hold of a pair of European shoes. They are especially gratified if they acquire a pair that squeak, or, as they call them, "shoes that talk." A story is told of a South Sea Islander who came into church with shoes merrily a-squeak. He walked proudly to the front, and, removing these shoes, dropped them out of the window, so that his wife might also have the pleasure of coming in with "talking shoes."

Make Gas from Wheat Straw

Prof. McLaurin, of the university of Saskatchewan, who has been experimenting for some time with the manufacture of gas from wheat straw, has been able, by a gas bag attachment of 300 cubic feet capacity, to run his McLaughlin automobile several miles in the country with perfectly satisfactory results. It is estimated that a ton of straw will generate 11,000 to 12,000 cubic feet of gas and that 300 cubic feet of gas is equal to a gallon of gasoline.



"Just as fresh and dainty as when packed in the hampers."

PARA-SANI WRAPPER

Heavy, waxed paper in Household Rolls, with handsome oak Roller Box. Keeps sandwiches, cakes, cheese and butter fresh and wholesome. There is no messy mass of pickles and cake, tomato juice and sandwiches at the picnic if each article is wrapped in Para-Sani.

Para-Sani is also good for household uses. It keeps bread fresh and moist until eaten. It protects meat and butter from contamination of flies, bad air or germs. It is good for lining cake tins or for polishing irons. Para-Sani will save many times its cost by preventing waste.

Cheaper and more convenient than waxed paper in sheets, and the paper is of better quality. Ask your Dealer.

Para-Sani sent prepaid on receipt of price

4 lb. Roll with Roller Box	$2.50
2 lb. Roll with Roller Box	2.20
4 lb. Roll without Box	1.60
2 lb. Roll without Box	1.30
1 lb. Roll without Box	.90

APPLEFORD COUNTER CHECK BOOK CO., LTD.

175 McDermot Ave. E. • WINNIPEG, MAN.

Erickson

Norman Creigie arrived on Wednesday on a visit to Mr. and Mrs. J. Craigie. He has been at Jaffray for the past few months.

The family of R. J. Porter, who recently leased Mrs. W. K. Brown's ranch, arrived from Maple Creek, Sask., the latter part of the week.

Miss Melva Carewright was home for the short Thanksgiving vacation, returning to Cranbrook on Tuesday.

Spencer Lewis and family, who have been on their ranch here for the past five months, expect to move back to Kingsgate for the winter this week.

Carload shipping of fruit and vegetables is still going strong and up to this week twenty straight cars have gone out from Erickson.

Mrs. E. Bidder of Cranbrook was a Thanksgiving holiday visitor with her mother, Mrs. W. S. Ryckman.

Erickson now has seven pupils attending the Creston School, Aubrey Kemp being the latest to start going there—last week.

Judging by the quantity of apples that are still on the trees and the much-larger-than-expected lot of them already gathered some are now predicting as high as 70,000 boxes as the total Valley crop this year.

A. Pendry has this week started the pack of the Jonathan apple crop on the Putnam ranch, which is modestly estimated to go 800 boxes,

The home of Mr. and Mrs. Jos. Stinson was the scene of a very happy event on Wednesday morning when their second daughter, Miss Stella, was united in marriage with Mr. George Leadbeater, a well-known Erickson rancher. The ceremony was performed by Father Desmaris in the presence of the relatives and close friends of the contracting parties, with Mr. and Mrs. D. S. Timmons as sponsors. The bride's costume was of ivory satin dechine trimmed in lace and brilliants. After the ceremony a sumptuous wedding dinner was served and the bride's cake cut in time-honored fashion. The happy couple took the noon train on a wedding trip to points east the bride's travelling costume being of copenhagen blue serge with hat to match. Both Mr. and Mrs. Leadbeater have a wide circle of of friends, who join with THE REVIEW in wishing Mr. and Mrs. Leadbeater a long, happy and prosperous wedded life. They will make their home on the groom's ranch at Erickson.

The Ledge believes there is room at Greenwood for a bakery and a one-man flour mill.

In the eight months ended August 31st, the Trail smelter has treated 223,610 tons of ore.

The Elk Lumber Co. sawmill at Fernie claims a cut of nine million feet for this season.

Underwear

Our stocks of uuderwear for men, women and children is most complete. It comprises all the most reliable and noteworthy makes, in single garments and combinations, in all wanted weights.

You will find here a better showing to choose from than elsewhere, and at prices that will instantly appeal to thrifty buyers. We specially mention—

Watson's Underwear

Children and Ladies' lines, in pure wool and mixture cotton and wool.

Men's Underwear

The well-known Hewson make in all the different sizes and weights.

Men's Trousers

Heavy Bannockburn tweed pants guaranteed good wearers, at $6.50 while they last.

S. A. SPEERS

Local and Personal

Mrs. Mead is spending a few days with friends in Spokane this week.

Mrs. W. P. Sturk is spending a few days with Nelson friends this week.

Mrs. Farrell was a visitor with Cranbrook friends a few days tha fore part of the week.

Don't waste your cull apples. I will pay $15 a ton for them. Jas. Compton, Creston.

BEDS FOR SALE—Three high, wood bedsteads and springs. Attwood Ranch, Creston.

Acting manager Porritt of the local Bank of Commerce, was a week-end visitor at Nelson.

Mrs. Coffey and children of Fernie spent the week end in Creston, guests of Mrs. Geo. Johnson.

Maternity patients nursed in Miss Candy's home, Creston. Moderate terms. Near doctor.

S. A. Hunter, one of the city fathers of Kaslo, was a business visitor here between trains on Monday.

Mr. and Mrs. G. T. Ironsides of Silverton are spending the week in town guests of Mr. and Mrs. Vachon.

LOST—Collie dog, answering to the name Prince. Reward to party notifying Alex Mirabelli of its whereabouts.

Miss M. Kane, teacher in Division III., spent the Thanksgiving vacation at her home in Kaslo, returning on Tuesday.

Mrs. Williams and children of Nelson arrived on Saturday, and will spend a few weeks with her brother, Chas. Moore.

FEED POTATOES—Will buy any quantity of feed potatoes. State price and quantity you have to sell. Notify REVIEW Office.

LOST—On Oct. 3rd, an umbrella, between the Mercantile store and Presbyterian church. Finder please leave at Mercantile Co.

The White Lunch restaurant opened for business in the old armory on Fourth Street on Monday. Mr. Rich is the proprietor.

Joe Brown, who has been working at Cranbrook for some months past, returned to Creston on Saturday last on a visit to friends.

The Red Cross treasurer's statement for this week shows an intake of but $1.35, the proceeds of the collection at the Tuesday meeting.

Mrs. Chatfield of Albion, Mich., arrived the latter part of the week, and will spend the winter with her daughter, Mrs. R. R. Piper.

Conductor F. Wasson of Cranbrook, with Mrs. Wasson, were here a couple of days this week, looking after the former's ranch interest in the Valley,

DENTISTRY—Dr. W. H. Pickering of Grand Forks will visit Creston for a week, commencing about Nov. 15th, for the practice of dentistry in all its branches.

J. H. Walkley loaded out two cars of beef cattle for Cranbrook on Saturday, getting 27 of them from Campbell Blair and thirteen head from Geo. Huscroft.

Owing to food board regulations forbidding sales of cookery the Methodist Ladies' Aid sale of home cooking advertised for Thanksgiving Day had to be called off.

There was no special meeting of the board of trade on Friday night last. Owing to the decidedly wet weather the usual quorum of seven members was not in evidence,

The yield of wild mushrooms in the Valley this year is the biggest ever. Four years ago they were also a prolific crop and one of the mildest winters on record followed.

Mrs. St. Jean and Mrs. H. B. Downs were Kaslo visitors on Tuesday and Wednesday, attending the annual sessions of the Kootenay Women's Institutes—delegates from the Creston Institute.

Miss Alice Embree was taken to the St. Eugene hospital, Cranbrook, on Monday, where she was successfully operated upon for appendicitus the following day, and is making a satisfactory recovery.

The Valley potato crop is starting to move out, no less than six cars of them having been loaded at Creston station within the week. The crop is an excellent one, and those selling now are getting $26 a ton net.

Thanksgiving Day passed off without incident. The weather was showery but at that quite a few were in the hills and on the sloughs in quest of bird game. Grouse are unusually plentiful in some parts this season.

TENDERS FOR LUMBER Bids will be received up to Saturday, Oct. 19th, for the lumber used in all departments of the 1918 fall fair. Fall particulars from Guy Constable, Creston, to whom tenders should be addressed.

B. Hammond of Winnipeg was a Creston visitor the latter part of the week, coming in from Kitchener where in company with Mr. Colgrove of Edmonton, he had been investigating some of the iron claims in that section.

Fred Belanger received the bad news of the death of his brother John, at Fernie, on Sunday, and left for that city the same day to attend the funeral. Deceased had been in a precarious condition in the hospital there for a couple of weeks past.

Mr. and Mrs. C. D. Blackwood of Nelson were Creston callers on Tuesday. He is on his annual launch duck hunting trip along the Kootenap River, and reports these birds not quite as plentifnl as in other years.

S. A. Speers was a business visitor at Nelson a few days the fore part of the week. That city is already organized for the coming Victory Loan campaign, and anticipate raising at least twenty-five per cent. more than on the 1917 Victory Loan drive.

The casuality lists of Monday show the name of H. F. Mahood among the wounded. He is the youngest son of Rev. J. S. Mahood, vicar Christ Church. Another son of Mr. Mahood's is a prisoner of war in Germany.

The afternoon sewing meetings of the Red Cross will start in a short time, and all are requested to donate material for stretcher caps, bed socks, etc. All willing to lend a hand at the sewing will be welcomed at the Red Cross rooms over S. A. Speers' store.

Mr. and Mrs. W. Hooper of Rossland, who have been on their ranch here for the last two weeks, left for home on Saturday. Mrs. Hooper enjoys the distinction of having no less than seventeen nephews serving overseas. Needless to say she comes of an old-time Scotch family.

The engineers who are finishing up the Kootenay Flats Reclamation survey work are making good progress despite the wet weather of the past ten days. They are now located about half way between Kootenay Landing and Porthill, and expect to complete the work this month.

H. MacKenzie of Rossland, travelling auditor for the Workman's Compensation Board, was here on his semi-annual official visit, Monday. He states that the mining payrolls throughout B.C. are almost normal, but much fewer men are at work at lumbering as compared with a year ago.

C. H. Lawley of Nelson, assistant to district engineer Biker, arrived on Wednesday, and is getting a crew of men and an outfit together and will commence work at once on the Arrow Creek irrigation survey, which he hopes to complete this fall and have a quite complete report to submit for consideration before the first of the year.

For the coming Victory Loan canvass the Creston Valley has been grouped in the Kaslo district, and the Kaslo city clerk has written Messrs. W. V. Jackson, C. O. Rodgers, Guy Constable and S. A. Speers asking them to arrange for a pubiic meeting which will be adressed by outside speakers and the loan campaign daive arranged for.

REVIEW readers will hear with satisfaction that Corp. Campbell Dow has still further demonstrated his worth in the overseas fighting and was last month awarded a bar to add to the Military Medal with which he was decorated the early part of the year. The news came in a letter home this week, written prior to the date of his being wounded, as reported last week.

Another of Creston's recruits for the overseas fighting arrived home this (Thursday) afternoon in Pte. W. Dow who is one of the half-dozen local men who went across with the 102nd Battalion early in 1916. He has been transferred and after spending a few days in Creston will proceed to the coast. Pte. Dow has joined up with the benedicts since leaving Creston, having been married at Didsbury, Eng. early this year. Mrs. Dow however will not come to Canada until later.

Programmes covering Creston's three day Chautauqua, which is fixed for November 18, 19 and 20, have just come to hand. It covers afternoon and evening sessions at which a lecture on the livest of subjects will be given by three foremost public speakers, along with which will go musical features which include the Hampton Court Singers, the Ladies' Festival Orchestra of six pieces and Mr. and Mrs. Ruthven MacDonald—the former a favorite Canadian baritome. Announcement will be made shortly as to sale of season tickets covering the entire six offerings.

Women's Institute

The October meeting of Creston Women's Institute on Friday last was favored with a decidedly practical address from Mrs. Alex. Smith on a course of reading for women, with special emphasis on the necessity of greater attention to a careful perusal of the newspapers. The ladies also made headway on a quilt the Institute is making up for presentation to the new Nelson hospital. The $60 made at the lunch fall fair day was disbursed as follows: $25 to the Creston Red Cross Society, $20 to the Prisoners of War Fund, and $15 for Belgian Relief. The usual collection for the Institutes prisoner of war amounted to $2.15. The local institute decided to back Mrs Johnstone of Nelson for a place on the provincial institutes' advisory board.

Chautauqua

Nov. 18-19-20

WATER NOTICE
DIVERSION AND USE

Take notice that John Wigen, whose address is Wynndel, B.C., will apply for a license to take and use two miner's inches of water out of Elsie Homes Creek, also known as Wisconsin Creek, which flows south-easterly and drains into Duck Creek, about five hundred yards above mouth. The water will be diverted from the stream at a point about 20 feet below mouth of Elsie Homes lower tunnel, and will be used for domestic and irrigation purposes upon the land described as Sub-Division of Lot 191, Lot 3, Map 1335.

This notice was posted on the ground on the 11th day of October, 1918. A copy of this notice and an application pursnant thereto, and tn the "Water Act, 1914," will be filed in the office of the Water Recorder at Nelson, B.C.

Objections to the application may be filed with the said Water Recorder or with the Comptroller of Water Rights, Parliament Buildings, Victoria, B.C., within thirty days after the first appearance of this notice in a local newspaper.

JOHN WIGEN, Applicant.

The date of the first publication of this notice is October 18, 1918.

WATER NOTICE
DIVERSION AND USE.

Take notice that R. C. Eakin, whose address is Cranbrook, B.C., will apply for a license to take and use two miner's inches of water out of Elsie Homes Creek, also knowu as Wisconsin Creek, which flows south-easterly, and drains into Duck Creek about five hundred yards above mouth. The water will be diverted from the stream at a point about 800 feet above mouth of Elsie Homes lower tunnel mouth in an easterly direction, and will be used for domestic irrigation purpose upon the land described as Sub-Division of Lot 191, Lot 1, Map 1335.

This notice was posted on the grouud on the 11th day of October, 1918. A copy of this notice and an application pursuant thereto and to the "Water Act, 1914," will be filed in the office of the Water Recorder at Nelson, B.C.

Objections to the application may be filed with the said Water Recorder or with the Comptroller of Water Rights, Parliament Buildings, Victoria, B.C., within thirty days after the first appearance of this notice in a local newspaper.

R. C. EAKIN, Applicant.

The date of the first publication of this notice is October 18, 1918.

Smelter Investigation

Notice is hereby given that the Committee appointed for the purpose of enquiry into the treatment rates charged by CONSOLIDATED MINING & SMELTING CO. OF CANADA, LIMITED, at its TRAIL SMELTER, will hold a SESSION at Board of Trade Rooms, NELSON, on Thursday, October 31st, 1918, at 11 a.m., and, if necessary, on other days to be arranged, for the purpose of receiving from the shippers of ore to Trail, or others directly concerned, any relevant statements of facts, and hearing evidence in connection therewith. In the meantime communications may be addressed to JAMES ANDERSON, Secretary, Kaslo, B.C.

S. S. FOWLER, Chairman.
IVAN DELASHMUTT.
JAMES ANDERSON.

Nelson Assessment District—Continued from Page 5

Name of Persons Assessed	Short Description of Property	Taxes	School Taxes	Interest	Costs and Expenses	Total
Swedeberg, J. P. Estate of	36.7 acres in Lot 6584	36.20	11.75	7.40	2.75	58.10
Wright, Harry & Schofield, J. H.	Lot 6636, 136 acres more or less	60.00		9.00	2.75	71.75
Newton, G. M.	Lot 6895, 142 acres more or less	60.00		5.70	2.75	68.45
Grady, J. J.	An undivided ½ interest in 12.65 ac. more or less in Lot 6898	7.30	.47	.95	2.75	11.47
Netherby, A. B.	Lot 7191, 285 acres more or less	75.00		9.15	2.75	86.90
Thomson, W. R. and Conway, F. W.	Lot 7718, 320 acres more or less	168.00		31.70	2.75	207.45
Blackburn, J., and Walmsley, C. F.	Lot 7874, 191 acres more or less	100.00	27.75	13.05	2.75	143.55
Kennedy, Robt.	Block A of Lot 7876, 20 ac more or less	15.00	5.39	2.55	2.75	25.69
Winter, Mrs. M. W.	Lot 8215, 55 acres more or less	20.00		1.90	2.75	24.65
Bell, G. D. and R. B.	Lot 8251, 317 acres more or less	252.00		41.40	2.75	296.15
Maurer & Wilde	Lot 8255, 142 acres more or less	119.00	7.77	17.00	2.75	146.52
Wilkinson, Ed.	18.60 acres in Lot 8370	30.00	17.40	7.55	2.75	57.70
McQuarrie & Robertson	Blks. 1 and 2 of Lot 8370, Map 875, 27.27 acres more or less	37.50	21.30	7.75	2.75	69.30
Reith, Mrs. Jane	West 35 acres in Lot 8623	32.50		3.40	2.75	38.65
Sutherland, R.	Lot 8652, 160 acres more or less	102.00		13.75	2.75	118.50
Paulson, P. A.	Lot 8740, 117.15 acres more or less	95.20	11.40	14.15	2.75	123.50
Ross, R. H.	Lot 8773, 160 acres more or less	95.20	11.40	14.15	2.75	123.50
Maher, Wm. (Estate)	Lot 8972, 160 acres more or less	17.00	17.66	5.20	2.75	42.61
Thomas, Horace	Lot 9147, 60 acres more or less	30.00		4.10	2.75	36.85
Speers, David	Lot 9271, 40 acres more or less	27.20	4.29	4.25	2.75	38.49
Moore, G. W.	Lot 9277, 160 acres more or less	30.00		4.50	2.75	37.25
Pacific Exploration Co., Ltd.	Blk. B, and 25 of Lot 9284, Maps 971 [illegible]	4.00		.60	2.75	7.35
Wright, Wm.	Blk. 3 of Lot 9403, Map 986, 20 acres more or less	17.50	18.82	4.80	2.75	43.87
Pacific Exploration Co. Ltd	Lot 9408, 66 acres more or less	34.65		5.70	2.75	43.10
Merry, Daniel B.	Lot 9420, 104.72 acres, more or less	54.60		5.75	2.75	63.10
McLauchlin, Margaret	Lot 9424, 204 acres more or less	50.00		6.10	2.75	58.85
Lang & Bucker	Lot 9468, 640 acres more or less	208.00		21.90	2.75	232.65
O'Donnell, Jerry	Lot 9748, 156.48 acres more or less	25.00		3.05	2.75	30.80
Pacific Exploration Co.	Part of Blocks 1, 2, 5, 7, 8, 9, 10, 11 & C of Lot 9750, 54.26 ac. more or less	6.60		1.00	2.75	10.35
Pacific Exploration Co.	Blocks 26, 27 & A of Lot 9751, Maps 971 & 1029, 61.19 acres more or less	7.80		1.15	2.75	11.70
Haslan, Samuel H.	80 acres in Lot 9764	36.00		3.95	2.75	42.70
[illegible]	80 acres in Lot 9767	54.00		6.85	2.75	60.60
Gardiner, Anthony	80 acres in Lot 10203	35.00		4.80	2.75	42.55
McMarton, John	Lot 11733, 12 acres more or less	13.00		1.40	2.75	17.15

Dated at Nelson, B.C., this 26th day of September, 1918.

EDWARD FERGUSON,
Acting Assessor and Collector.