Provincial Library,
Victoria, B. C.

Coming Soon to the Twilight
Texas Across the River

Coast News

SERVING THE GROWING SUNSHINE COAST — Ph. 886-2622
Published in Gibsons, B.C. Volume 21, Number 3, January 26, 1967. 7c per copy

Accident cause of power outage

A helicopter carrying three men, two from Gibsons, severed a B.C. Hydro power line in McNab Creek area at about 9:20 a.m. Tuesday resulting in a three hour power outage over an area from the break to Powell River.

The two men from Gibsons were Denny Smith, North Rd., and Gregg Walker, pilot of the craft. The third man was Bob Hill, superintendent of Peterson Electric. This company has the contract for the installation of the new power line to Sechelt. The trio were seeking an easy path for a cat road on which to bring equipment when the pilot, caught in the glare of sun and water, hit the power line.

The plane is described as a tangled wreck. Denny Smith suffered bruises, the pilot injured a leg and Bob Hill has an injured shoulder.

A helicopter from Squamish found the break and since then crews have been working all night to get the line back into operation. In the meantime power which went off from Port Mellon to Powell River has been obtained through the Clowhom system. Power was cut off momentarily in Sechelt when the cut-in was made practically automatically.

The three hour power break Tuesday morning created that much loss of time in turning out this week's Coast News. If any items fail to appear it is because of this loss of time.

Ethiopia their theme

Mrs. George Cooper of Gibsons had the pleasure of a visit by Miss Tina Lund, a missionary nurse from the Sudan Interior Mission in Ethiopia. Mrs. Cooper met Miss Lund during the Second World War when they were nursing sisters in the Royal Canadian Army Medical Corps.

Mrs. Cooper arranged that Gibsons A Cub pack hear Miss Lund's talk on Ethiopia. For years her only means of transportation was by a mule which she befriended by feeding him bananas resulting in the donkey following her about like a sheepdog. Now she travels about by motorcycle, she said.

During her medical work in that country she had treated natives who had been mauled by lions. She told of the eerie sound created at night by the laughing hyenas while eating the prey they had caught. Miss Lund will arrange that the Cub pack have a pen pal from Ethiopia.

She also gave an illustrated talk to grades 5, 6 and 7 at Gibsons Elementary School showing the primitive methods of farming and living conditions in a country where transportation is by donkey or mule.

A talk was also given at the home of Mr. and Mrs. Sid Potter to a group of adults showing the slowly emerging modern society in Ethiopia. Following her furlough Miss Lund will return to Ethiopia

Library use increasing

Gibsons Public Library board election of officers at its recent annual meeting saw Mr. T. R. Adams returned as president, Mrs. A. Sommers as secretary-treasurer, Mrs. R. Emerson as custodian, Mrs. A. Boyes as librarian and Mrs. A. Y. Faris, superintendent of the juvenile department.

Mr. Adams in his annual report noted that library operations during the year had been quite satisfactory because of the spendid co-operation of the efficient voluntary work groups.

Total book circulation was 11,791 volumes which revealed a substantial increase in adult books and a falling off in the juvenile section. This juvenile change was probably due to the increase in use of the Public School library with a paid librarian and unlimited stock.

Help from the Victoria travelling library and publicity through the Coast News were of great assistance to the library, Mr. Adams reported. Finances showed a credit balance at the end of 1966 of $1,041. Expenditures were $321 in adult books, $144 in juvenile books, and operating expenses of $188, the latter covered by membership fees and fines.

The librarian's report showed a stock of 4,708 volumes an increase of more than 260 books after 329 discarded volumes had been sent to neighboring libraries. It was felt that the attitude on buying books had been conservative and more will be spent this year.

During the year Mr. Adams attended a convention of librarians at which operations of regional libraries was a feature. He felt that the day was not too distant when the Gibsons library would be able to benefit from such an operation. Mr. Adams felt that some of the public did not realize the great asset there was in the Gibsons library.

Dateline Victoria --

By Hon. Mrs. ISABEL DAWSON

In commemoration of the Centennial Year I am attending the opening ceremonies of the 28th session of the provincial legislature at New Westminster Tuesday.

On Jan. 24, 1867 His Excellency Governor Seymour opened the first legislative council of the United Colony of British Columbia on almost the same site at which this year's ceremonies took place.

It is indeed an honor and privilege to not only represent this riding but also to be able to take part in this great occasion.

* * *

Since the election on Sept. 12 it has been my pleasure and duty to visit most areas in the riding, including Ocean Falls, Bella Coola, Texada Island, the Sunshine Coast and the Powell River area.

I was sworn in as an MLA by the clerk of the house, Mr. DeBeck and then on Dec. 12, I had the honor of being appointed a minister without portfolio together with two other very fine ladies, Grace McCarthy and Pat Jordan. The ceremony for this was done by the lieutenant-governor at Government House. It is not only an honor to myself to receive such an appointment but to the good people of Mackenzie. I find that not only is it going to be an interesting and worthwhile experience but a very busy one as well.

* * *

It is my intention to learn as much as possible about the various departments. With this in mind I have since the New Year visited such places as Woodlands, Valleyview, Riverview, Colquitz, Brannan Lake, Haney Willingdon School for Girls and the Burnaby Mental Health Institute.

They were not quick visits. I took several days to do them and went back to Riverview and Woodlands the second time. I say now, without any reservations that these are very fine institutions, run by highest calibre of people. Certainly there are things that could be done and most likely shall be done, but we may be proud of the work that goes on in these places.

* * *

I am now busy working on my maiden speech. It is taking much time as I do want to tell our story in the best possible way and remember all parts of the riding.

I am looking forward to my first session. I have much to learn. I assure everyone that I shall do my best to fulfill the confidence you placed in me on Sept. 12. Thank you for giving me this opportunity. I shall do my best.

Club gets May Day on yearly basis

Sechelt Lion's club was given the arranging of this year's May Day event as the result of a vote of Sechelt's council at its meeting on Wednesday evening of last week.

With Chairman William Swain presiding the matter was discussed briefly, covering a period of not more than five minutes. It was pointed out that no other organization had volunteered. At first it was decided to give it to the club on a year to year basis but this was later changed to this year only. A grant of not more than $400 will be made to the club.

Council decided that it would retain jurisdiction over Hackett park and buildings for the May Day celebration. Council will also seek an indication as things go along of the program set-up for the day.

What to do with the old municipal hall remains an unsolved problem. Chairman Swain said there were three alternatives, to rent it out, to sell it or to move it to Hackett Park as a museum or such type of building.

One suggestion made was that it be reserved as an office for the new regional district board. Clerk Ted Rayner recalled that the previous council had a motion on record that it be moved to the park as a museum. He also said that the plumbing in the building has been promised to the new library when it is built. Council eventually decided to rescind this motion. It was decided that the chairman of the regional district board be approached by letter offering the use of the former municipal office on an as is condition.

The clerk advised council it could not go into the business of renting as it would be in competition with other renters.

A letter from the provincial water services branch in Victoria urged Sechelt council to make application to the lieutenant governor in council for a reserve on water for the village. The branch pointed out that there is at present a daily flow of 300,000 gallons under license with a further 1,000,000 in Crown reserve, which cannot be tapped unless an emergent situation arises.

Council was urged to put in its reserve to be covered for future needs. The chairman suggested that it means that council will have to watch closely for any applications which may be made for the use of Chapman Creek water.

The problem of a garbage dump on the east side of Porpoise Bay is still under consideration but where it will be is not yet settled. Councillor Louis Hansen, member of the airport committee for Sechelt council expressed the opinion that it looked as though Gibsons was running the airport and he added if that is what they want to do it will be fine. Chairman Swain wanted to know why the increase of $500 was sought by the airport committee from Sechelt council.

Councillor Ray Clarke inquired about what could be done about the land west of the village which is Crown reserve and held for park purposes for the village. He enquired as to what could be done about the timber on that land and what it would cost to buy it. The clerk explained the purchase price for the timber could be in the region of $100,000. He also said that if there is no plan presented for its development there is not much chance of the area being held in reserve.

LYNN VERNON

former Elphinstone student, is one of three from British Columbia to take part in operatic auditions in Seattle Feb. 5. The Vancouver audition on Sunday was arranged by the Metropolitan Opera Company of New York and a capacity audience heard nine singers display their ability to sing. Three were chosen to take part in further auditions. The audition in Vancouver was open to all Western Canada.

Electronics help

Operations for the location of the sunken tug Gulf Master that occurred off Trail Island, Tuesday, Jan. 10, with the tragic loss of five lives, got underway Monday.

In charge of the operation is Capt. Jim Gibson, master of the wooden hull tug Redfir 9. The ship is equipped with a highly sensitive sonar type of device somewhat similar to those used in submarine location during the war. This electronic installation brought in from the United States records the presence of metal objects on the floor of the ocean and flashes them on a chart enabling the searchers to pinpoint sunken objects.

Search operations were held up until this week due to rough water that prevented the effective use of the floating paravane device towed astern.

As the sweeps proceeded aboard the Redfir, Capt. Ed. Reid, a senior officer long in service of the Rivtow Marine, the owners of the Gulf Master, maintained walkie-talkie contact from the shore base on the old government dock at Davis Bay.

Interviewed as to the chances of locating the lost ship, Capt. Reid declared this depended largely on continuing favorable weather and a good bit of luck, coupled with the effective use of the electronic recorder on board the Redfir. He said that every effort would certainly be made by the company to locate the tug and when pinpointed diving operations would be followed in a further endeavour to ascertain the cause of the disaster.

According to Capt. Reid the Gulf Master, a larger than ordinary sized craft, was well manned and exceptionally well equipped for the job with two radar. She was a 66 ft. steel hull craft, built in 1963 and seaworthy in every respect.

When last reported the Gulf Master was proceeding to Vancouver after leaving a log tow at Welcome Pass. She is presumed to have gone down not too great a distance off the old government wharf at Davis Bay. Lack of observers on shore and no survivors make the task of locating and determining the cause of the sinking extremely difficult.

Capt. Reid pointed out this was the first sinking of a company ship in their 28 years of operation. A disaster of this kind was a deep personal loss of friends on board and this sense of loss was shared by all his associates and particularly by the shore superintendent Capt. Bill Ballantine, an old time deep water man who had swallowed the anchor to take on shore duties with the Rivtow Marine a number of years ago.

Commenting on all those who had taken part in the search and rescue operations of the single survivor, who subsequently died of exposure, Capt. Reid praised the wonderful co-operation of the Sechelt detachment of the RCMP and of the many people in the community who had given every possible aid and spent long hours both at sea and on shore.

KEY PICKED UP

Cathy White found a key on Abbs Road, Gibsons and the owner may obtain the same from the Coast News office.

WILL YOU WIN?

There are only two weeks left to purchase tickets on the Century Sam and Sue draw in which a color TV will be presented to the winner. Tickets are being sold by Elphinstone students. Proceeds are to go to the Centennial pool project.

Motivation key keeping child at school

Motivation is the key to keeping your child in school and the motivating power is parental attitude, Mr. Don Skelton, principal of Pender Harbour Secondary School said when he addressed a PTA meeting on Jan. 17.

His talk dealt in detail with study habits and conditions which best benefit a student. Surveys have shown that material is retained longer when a student recites or writes his study matter. Physical conditions of study area greatly affect the degree to which the student can concentrate.

Discussion on fund raising occurred and a decision on holding a variety night was left to the February meeting. The executive was empowered by a unanimous vote to apply whatever means it may decide, to raise bursary funds and support for students' Expo trip.

Also discussed was the lack of interest in the PTA by parents. One member suggested perhaps an emergency was needed to get them out. Past meetings have been better attended by teachers than by parents and President Mrs. L. Kilborn said it was not fair to expect teachers to turn out for the benefit of parents when the parents do not attend.

Members were urged to encourage other parents to attend if they were interested in having a PTA. Teachers programs at PTA meetings supplied detailed and varied information for parents on the education of their children. It would be unfortunate to lose this line of communication between the home and school.

The next meeting will be held in Madeira Park Elementary school on Feb. 21 starting at 8

Coast News

PHONE 886-2622

Published every Thursday at Gibsons, B.C. Authorized as second class mail for payment of postage in cash, Post Office Department, Ottawa.

Member Audit Bureau of Circulation, B.C. Weekly Newspapers Advertising Bureau, Canadian Weekly Newspaper Association, B.C. Weekly Newspapers Association.

Fred Cruice, Editor and Publisher, P.O. Box 280, Gibsons, B.C.

Rates of Subscription, $3 per year, $1.75 for six months. United States and foreign, $4.50 per year.

Unity in the Community gets things done

Speed widens market

Today on the Pacific coast, fish packers collect salmon from widely separated fishing grounds, and bring them to centrally located canneries. As a result, salmon of different origins and of different shades of pink or red arrive at the cannery for processing at the same time. To keep the pack uniform in color, it is important to select for separate processing, those salmon with lighter colored flesh. The B.C. Research Division of Engineering, sponsored by the Department of Fisheries, is developing an instrument for color-sorting of salmon on the conveyor in the cannery. It has proved possible to sort fresh salmon so that the finished product is satisfactorily uniform.

Another interesting item on salmon is that gourmets in eastern Canada dined on almost one million pounds of fresh B.C. salmon last year, thanks to air cargo and the jet age.

Trollers are working the West Coast the year round and by using logging roads and highways from Tofino to the east side of the island, trucks can now move fresh fish to the Vancouver market in a few hours and then it is just a short hop to Europe in refrigerated containers, arriving firm and fresh.

Lucious buttermilk!

Many men look at the wafer-thin pieces of butter today and remember when they churned butter years ago. The box-like churn with its wooden paddles and iron handle was set on the kitchen table. The heavy cream which had been ripening in the pantry was set on the kitchen stove to warm a spell before it was poured into the churn.

Then it was a lad's task to turn the crank. It wasn't so hard nor quite so monotonous as turning the grindstone. The slop-slop of the heavy cream had a certain soothing monotony. And one's ear, after the first five minutes, was always acutely attuned for that first peculiar variation in tone that meant the globules of butter were beginning to form.

As soon as the butter had come, Mother took over. The big chunks were put in a large wooden bowl and the water worked out before the golden stuff was pressed in the pound prints with the pattern of dandelions stamped into the cover. There were two good points about churning day. A lad could have his fill of the delicious, tangy buttermilk flecked with bits of the butter and frequently Mother managed to have some hot gingerbread or rolls ready. Either one, with lots of freshly-churned butter was very acceptable eating. — W.S.J.

COAST NEWS

19 YEARS AGO

The basket social, another relic revived from a bygone age can still pack them in, as the Farmer's Institute proved Saturday when a record crowd attended the School Hall at Gibsons.

Local children will see the best of new motion pictures under the new plan of the Gibsons PTA.

Local truckmen have filed an application with the PUC for a boost in freight rates in the area Freight and transport rates have already gone up elsewhere in the province.

John Brynelson, with Mrs. Brynelson and Mrs. Russell, were recent visitors at Secret Cove.

A firehall committee of Eric Inglis, Cliff Leach, Dick Fitchett, Ben Knight and W. Skellet have been appointed to draw up plans for the new fire hall.

Your printing can be serviced at the only print shop this side of Jervis Inlet — the Coast News plant. Always open to visitors.

Gibsons town planning report

A Planning Study by Robert Williams and Associates of Vancouver

The Village of Gibsons Landing, located on a small bay on the southeast shore of Howe Sound, is the major settlement on the coastal plain which extends from Port Mellon to the Village of Sechelt. The permanent population of the village has grown from 130 in 1929 to approximately (1437 in 1966 census) people in the last 37 years.

Gibsons owes its original development to logging started by George William Gibson when he first arrived there in 1886. The industry flourished until 1906 when fire cleared much of the usuable timber in the area. In the late 1920's and early 1930's growing of small fruit was a major industry and a cannery was built at the intersection of Payne Creek and Henry or Cannery Road. Large scale fishing operations became a mainstay of the community between 1935 and 1950, and some commercial fishing continues in the area.

PHYSICAL FEATURES

Gibsons Landing is on land that slopes moderately and then more steeply downward towards a small bay off Shoal Channel. With a few exceptions, the existing terrain offers no serious building problems and most lots have a good view over the Bay. The most predominent physical feature in the Viillage is the high rock bluff rising 180 feet above the Bay.

The soil in the Village consists mainly of gravel and rock with some spots of better soil higher up the slopes. Bog patches containing some peat extend back from the Bay and water here is very close to the surface.

The beaches at Gibsons vary from pebble and gravel at the south and around the bluff, to what appears to be a combination of sand, silt and gravel along the harbor, changing to gravel and rock again to the north, past the wharf.

Gibsons small boat harbor, a major asset of the Viillage, offers the only marine accommodation between Horseshoe Bay and Secret Cove to the north-west. Other factors which help to draw tourist traffic are the excellent fishing grounds in the area and the marine park on Keats Island only a few minutes away by boat. Given this background, we are of the opinion that one of the most important aspects in the future planning of Gibsons should be in the direction of maximizing it's recreational advantages.

DEVELOPMENT AND SUBDIVISION

Land use in Gibsons iis predominently single-family residential with a scattering of duplex and multiple family dwellings. Many lots, especially along the waterfront, are occupied by more than one habitable building. Some of these, originally iintended for summer use only, are now occupied on a year round basis. The overall structural condition of residential buildings is fair to good with almost all of the substandard or blighted structures occuring along or near the waterfront.

With the exception of the older and built-up areas, residential development in Gibsons is generally scattered. This is not only a wasteful and inefficient pattern but will also make servicing very expensive. "Infilling" of vacant lots in partially developed blocks is necessary to reduce the cost of servicing and other improvements for the property owner.

Uncontrolled subdivision in Gibsons has also played its partin creating problems for the Village. Large areas of land, well suited to residential or recreational development, have been virtually wasted and lots up to 2.9 acres in size stand occupied by only one single family dwelling. Replotting these areas could create more compact and attractive new subdivisions with their own recreational spaces. Double fronting lots are another example of inefficient layout.

A related problem is the question of inadequate access due to narrow right-of-way and unnecessary "dead - ending" of roads and lanes. This problem will become more serious as the areas affected become fully developed or evolve to higher densities.

THE COMMERCIAL AREA

The commercial core of the Village has been built up around the Government Wharf and provides a fairly wide range of services for the community. There would, however, appear to be a need for a hotel in the village. One of the problems that must be faced is the lack of suitable space for economic major commercial expan-

(Continued on Page 3)

CHIROPRACTIC OFFICE
MONDAY & THURSDAY
1678 Marine Drive—Gibsons
Phone **886-9843**

N. Richard McKibbin
A PERSONAL INSURANCE SERVICE
PHONE 886-2062 GIBSONS, B.C.

IT TAKES LONGER NOW TO BECOME OLD

In the past there always were a few people who lived long lives. But, most of them acquired the disease of old age before they were fifty years of age. After that they suffered from pains, aches, lack of energy, chronic coughs and other miseries.

Medical knowledge, diagnostic techniques, and positive acting drugs have been greatly improved. Now many people are young at seventy and hope to stay that way. To a great degree, how long you live depends on you regularly having your physician check your body. By treating ony ailment before it has time to become a serious problem, you can add many years to your life.

Your doctor can phone us when you need a medicine. We will constantly endeavor to keep abreast of the expanding activities in the field of pharmacy — in this era of great change. We pledge at all tmes to be in the position to offer the finest of pharmaceutical services.

KRUSE DRUG STORES LTD.
Rae W. Kruse
Gibsons 886-2023 — Sechelt 885-2134
Pharmaceutical Chemists and Druggists

STORE HOURS — 9 a.m. to 6 p.m. — FRIDAY 9 a.m. to 9 p.m.
OPEN ALL DAY WEDNESDAYS

POINT OF LAW

by A Practicing Lawyer

COPYRIGHT APPLIED FOR

We welcome written questions on legal points from readers. If possible they will be answered in this column. Letters must be brief, signed and your address shown. Send to "Point of Law," c/o this newspaper.

Q. How long does it take to get a judgment against someone after they have been sued?

A. You should consult a lawyer unless the claim is for under $200 when you may sue yourself in small debts court. If the claim is for under $3000, your lawyer will prepare a county court summons naming you as plaintiff and the debtor as defendant. This will be issued out of the court registry and served upon the defendant by a process server and the defendant must, if he wishes to contest the claim, file a document in the court registry called a dispute note. Again, this document should be drawn by a lawyer. On the ninth day after the service of the summons, the plaintiff's lawyer may attend at the court registry and enter judgment against the defendant unless in the preceding eight days the dispute note has been filed.

If the claim is for liquidated damages, that is, a specific sum of money, for example, a debt, the judgment referred to is called default judgment. If the claim is for general damages, no specific sum of money is sued for. General damages can only be assessed by the court. Common examples are injuries, pain and suffering, loss of limbs, etc. All of which could arise from a car accident or mishap caused by dangerous premises. In this case, the judgment is called an interlocutory judgment. This prevents the defendant from disputing the question of liability. The question of the amount of general damages can still be disputed at a later hearing and must, in fact, be proved by the plaintiff whether disputed or not by the defendant.

If the defendant filed a dispute note, the plaintiff's lawyer must then obtain a trial date which will be several months later. At the trial, the judge wil decide who owes who how much, and give a final judgment.

There is a similar, but more complicated, procedure in the supreme court of British Columbia which hears claims of any amount.

Assuming the plaintiff obtains a judgment against the defendant, he may then proceed to collect on it, using the various processes open to him such as garnishing salary or seizing property.

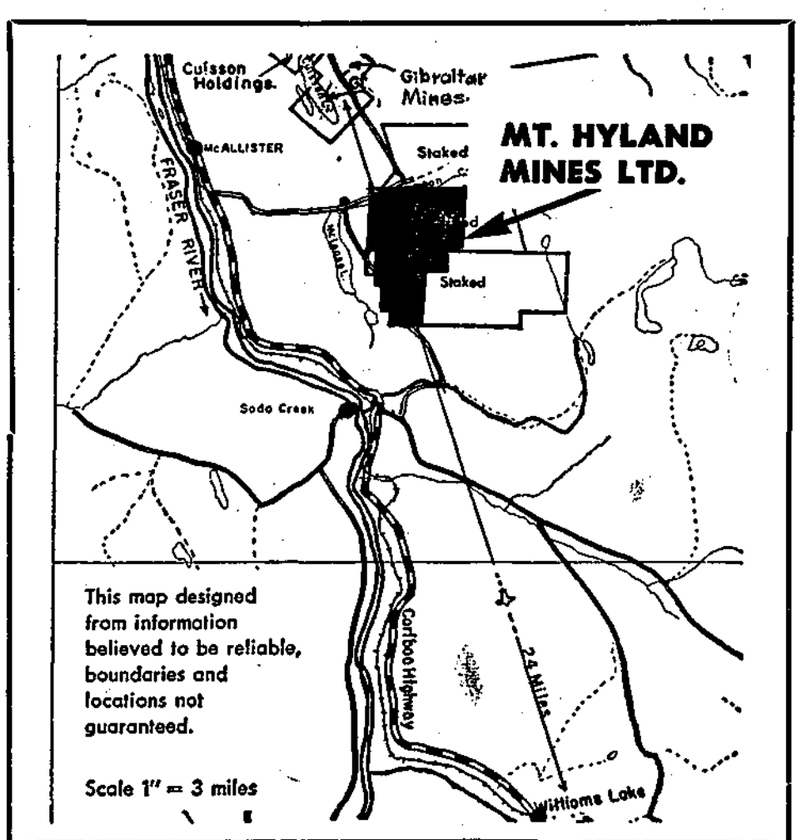

MT. HYLAND MINES LTD. (N.P.L.)
Currently developing (160 claims) in the McLeese Lake area. Cariboo mining division copper prospect.

Mt. Hyland Mines Ltd. (N.P.L.)
No. 314 — 718 Granville St.,
Vancouver 2, B.C.

Please send me, without obligation or cost, information on your properties and activities.

NAME .....

ADDRESS .....

PHONE .....

A Speculative Issue

Etiquette

By IOBERTA LEE

Q. When a man is leaving his name with a secretary in a business office, should he identify himself as Mr. Thomas Fullerton, or as just Fullerton?

A. Properly, he gives his full name.

Q. Where do I place olive and radishes served at a formal dinner when there is no bread-and-butter plate?

A. Place them on the edge of the plate from which you are eating. Salt for the radishes goes there, too.

Q. Is it considered all right or in good taste to mix jewelry — for instance, to wear gold earrings and a pearl necklace?

A. Quite all right. Not everyone can hope to have all her jewelry matching.

Q. Since becoming engaged recently, I have received a number of gifts of money from my relatives. Am I supposed to share this with my finance, or does it rightfully belong to me to spend as I wish?

A. Since this money was given in token of your coming mariager, put it into a special account to be spent by both of you for your home.

Q. Sometimes I see people at a dinner table helping themselves to a slice of bread by spearing it with their forks. Is this proper?

A. Definitely not! Help yourself to the bread with your fingers. Never, NEVER use your fork or any other of your personal silverware to help yourself from any common serving dish.

Q. Do you think a person is always obligated to give a specific excuse when he is compelled to turn down an invitation?

A. Although not exactly an obligation, still a good, logical excuse does have a way of softening a refusal of this kind.

Q. When women already seated at a luncheon table are introduced to one another, do they shake hands seated, when it is convenient to do so?

A. No; they should merely bow. It is much too awkward to reach across a table or across someone else to shake hands.

ROBERTS CREEK

(By MADGE NEWMAN)

Members of the Roberts Creek Auxiliary to St. Mary's Hospital, at their regular meeting, took a look at their financial statement and found it satisfactory. Funds raised through catering and a recent coffee party and sale will make it possible to purchase a needed item for the hospital. The wielding of Mrs. Stan Rowland's gavel brought the animated group's meeting to a close at 10, when refreshments were served. Mrs. A. E. Reece won the monthly raffle.

Miss Ruth Phare was home to visit her parents for a few days during the week.

Reg Eades came from Vancouver for a weekend at his parents' home to visit Al Pelletier. Mr. and Mrs. R. J. Eades who are travelling in the U.S., have left Oceanside, Calif., and are en route to Florida. They write urging Sunshine Coasters to treat the somewhat abundant rain with respect as, while in Southern California, they bought artesian well drinking water at 30c per gallon.

Wife Preservers

Use a paste of ammonia, fine scouring powder and water to remove burned-on spots from stainless steel utensils.

Planning

(Continued from Page 2)

waterfront area must be met and solved. Among these would be the substandard and blighted appearance of many buildings, the lack of sheltered deep water anchorage for small boats, the inadequate public beach and swimming areas and the poor access to the waterfront itself. Overcoming these problems, we believe, is perhaps the key planning consideration in Gibsons.

ROADS

The unplanned growth of the main commercial area around what has become a major traffic intersection has resulted in an awkward and potentially dangerous situation. The steep grades and sharp bends and the conflict between local and highway traffic, pedestrians and vehicles at the intersection of School Road, Gower Point Road and the Sechelt Highway constitute a serious problem. This must be alleviated if rational development of the main commercial area is to take place.

The North Road, School Road, Sechelt Highway intersection and the sharp bend in the Sechelt Highway along the northern limits of the village also require attention. The building of the bypass may lessen the importance of the latter corner but could increase the need for improving the former, as North Road may become the main connection to the bypass.

SERVICES

Another major question which must be tackled is that of servicing. The lack of adequate water supply, both for private consumption and fire fighting needs is one serious problem. We understand that the village is aiming to correct this situation through the recommendations of the **Gibsons Water Works Survey** prepared by Martin J. J. Dayton in November 1965.

With minor exceptions, septic tanks are the only means of sewage disposal in Gibsons at the present time. The question of providing a storm drainage system as well as sanitary sewers should be looked into.

MUNICIPAL RESOURCES

The small size and population of the village and the lack of any major industrial or new commercial development within the village restrict the amount of work that can be done. Planned improvements to the water system and the provision of sewers place a considerable burden on the municipality's resources. The need to strengthen the tax base, which will mean attracting new development, is essential if the village is to sion. This is mainly due to the combination of steep topography and poor layout and the fact that much of the land presently zoned to allow commercial development is not really suited to this type of use. These factors, plus the inadequate parking facilities, have forced develpers to move outside the village. As a result, substantial commercial activity, which may tend to overshadow the present commercial core, is now spreading along the Sechelt Highway to the west.

These factors, and the projected re-routing of the Sechelt Highway around the village, increase the urgency of planning ahead and for providing incentive for new development. This will be necessary if Gibsons Landing is to remain the focal point of the region.

THE WATERFRONT

It is our opinion that the growth of tourism offers one of the greatest opportunities for new development in Gibsons. For this potential to be realized in full, certain problems in the undertake any additional major improvements. The two are related, or at least should be, in terms of planning for the village. The establishment of a Regional District and financial and staff advantages it may offer, could partially offset the limited resources currently available. In addition, the availability of senior government assistance for special projects could be a critical factor in the future development of Gibsons.

(To be continued)

PUBLIC INVITATION

The International Order of Job's Daughters
Bethel 28

invites you to attend the installation of

Miss Kathy Morrison

Honored Queen-Elect
and her officers

Saturday, Jan. 28

8 p.m.

MASONIC HALL — ROBERTS CREEK



Starting April 1st 1967

UNEMPLOYMENT INSURANCE

will be available for most employees of

FARMS **RANCHES** **NURSERIES**

GREENHOUSES **HORTICULTURISTS**

FRUIT, VEGETABLE, FLOWER GROWERS

(1) If you are employed in any of these fields, it is to your advantage to find out if you are eligible for unemployment insurance protection.

(2) If you are an employer and have people working for you, there are new regulations that you must adhere to. Learn about them now.

Get important information now at your nearest office of the

UNEMPLOYMENT INSURANCE COMMISSION

SUNSHINE COAST DIRECTORY

WANT SOMETHING DONE!
You'll find the help you need in this directory

CHAIN SAW CENTRE
SECHELT, B.C.
Dealers for:
Jacobson Power Mowers
McCulloch — Homelite
Pioneer — Stihl
Canadian Chain Saws
Chrysler and Johnson Outboards
Parts for Maintenance & Repairs also overhaul & winter storage of outboard motors
Phone 885-9626

LILA'S SALON
Expert hair cutting — High Style Combouts
Try our expert cold-waves
For appointments Ph. 886-2980

MURRAY'S GARDEN & PET SUPPLIES
LANDSCAPING — PRUNING
Gower Point Road
Box 190 — Gibsons
Phone 886-2919

SECHELT TOWING & SALVAGE LTD.
SCOWS — LOGS
Heavy Equipment Moving & Log Towing
Phone 885-9425

PENINSULA CLEANERS
Cleaners for the Sechelt Peninsula
Phone 886-2200

JOHN HIND-SMITH
REFRIGERATION
Port Mellon to Pender Harbour
Phone 886-2231
From 9 a.m. to 5:30 p.m.
Res. 886-9949

Wiring, Electric Heating
Appliance Repairs
NICK'S ELECTRIC & APPLIANCES
Pender Harbour
Phone 883-2516 evenings
R.R.1., Madeira Park

A. E. RITCHEY
TRACTOR WORK
Clearing, Grading, Excavating, Bulldozing, Clearing teeth
FOR RENTAL
Arches, Jacks, Pumps
Air Compressor, Rock Drill
Concrete Vibrator
Phone 886-2040

C & S SALES
For all your heating requirements
Agents for ROCKGAS PROPANE
Also Oil Installation
Free estimates
Furniture
Phone 885-9713

NEVENS RADIO & TV
Franchised Philips Dealer
SALES & SERVICE
(to all makes)
Ph. 886-2280

Guaranteed
WATCH Repairing
WATCH REPAIRS
JEWELRY REPAIRS
Free Estimates
FAST, DEPENDABLE SERVICE
MARINE MEN'S WEAR LTD.
Gibsons 886-2116

SICOTTE BULLDOZING LTD.
- ROAD BUILDING
- LAND CLEARING
- ROAD GRADING

Phone 886-2357

THRIFTEE DRESS SHOP
"WHERE FASHIONS START"
Your Foremost Ladies Wear
Gibsons — 886-9543

TELEVISION
SALES & SERVICE
Dependable Service
RICHTER'S RADIO — TV
Fine Home Furnishings
Mapor Appliances
Record Bar
Phone 885-9777

L & H SWANSON LTD.
Cement Gravel, Road Gravel, Sand & Fill — Backhoe & Loader Work
Septic Tanks and Drain Fields
Phone 885-9666

RAY NEWMAN PLUMBING
SALES & SERVICE
HOT WATER HEATING
BUILDING & ALTERATIONS
Davis Bay Rd., R.R. 1, Sechelt
Phone 885-2116

PENINSULA PLUMBING HEATING & SUPPLIES
((Formerly Rogers Plumbing)
on Sechelt Highway & Pratt Rd.
SALES AND SERVICE
Port Mellon — Pender Harbour
Free Estimates
Phone 886-9533

APPLIANCES
Radio, Appliance & TV Service
Live Better Electrically
GIBSONS ELECTRIC LTD.
Authorized GE Dealer
Phone 886-9325

GULF BUILDING SUPPLIES
Everything for your building needs
Sechelt — Ph. 885-2283

SIM ELECTRIC LTD.
ELECTRICAL CONTRACTORS
SECHELT
Phone 885-2062

At the sign of the Chevron
HILL'S MACHINE SHOP & MARINE SERVICE LTD.
Machine Shop
Arc & Acty Welding
Steel Fabricating
Marine Ways
Automotive & Marine Repairs
Standard Marine Station
Phone 886-7721
Res. 886-9956 — 886-9326

TWIN CREEK LUMBER & BUILDING SUPPLIES LTD.
Phone 886-2808
Everything for your building needs
Free Estimates

SUNSHINE COAST TRAILER PARK
1 mile west of Gibsons on Hiway
Roomy Parking, Plenty of Water
Large recreation area
Bus passes park site
Phone 886-9826

I & S TRANSPORT LTD.
Phone 886-2172
Daily Freight Service to Vancouver
Local & long distance moving
Local pickup and delivery service
Lowbed hauling

ELECTROLUX (CANADA) LTD.
SALES - SERVICE - SUPPLIES
Local Agent Available
Gibsons — 886-2086
Sechelt — 885-9414

EATON'S "WHERE-TO-GO" TRAVEL SERVICE
Sunnycrest Plaza
Details on New Low Rates to Europe Available
Phone 886-2232

RICHARD F. KENNETT NOTARY PUBLIC
GIBSONS, B.C.
Phone: Office 886-2481
Res. 886-2131

We use
Ultra Sonic Sound Waves
to clean your watch and Jewelry
CHRIS' JEWELERS
Mail Orders
Given Prompt Attention
Ph. Sechelt 885-2151

● TREE SERVICES ●
FALLING — TOPPING
LIMBING FOR VIEW
All Work Insured
For information . . .
Phone 886-2343
ARNOLD BLOMGREN

PARKINSON'S HEATING LTD.
Gibsons
ESSO OIL FURNACE
No Down Payment—Bank Int.
Ten Years to Pay
Complete line of Appliances
For free estimates call 886-2728

OPTOMETRIST
FRANK E. DECKER
BAL BLOCK — GIBSONS
WEDNESDAY
FOR APPOINTMENTS—886-2166

HILLTOP BUILDING SUPPLIES
Everything for your building needs
Gibsons — Ph. 886-7765
Dealer for MONAMEL PAINTS

ROY & WAGENAAR
LAND SURVEYING
SURVEYS
1525 Robson St.
Vancouver 5 Ph. 681-9142
Zenith 6430

DEAR DORIS advice from Doris Clark

Take your time gal

DEAR DORIS: — I'm 14. I just can't meet boys, anyway the boys I want to meet. It's always the not-so-good-looking or older boys who ask me to dance.

What I want to meet is some cute, long-haired swinger type guys. But it's always the uglier, plainer girls who get them. How come? Don't tell me it's personality. He has to meet her before he discovers her personality. I'm pretty, with long brown hair and am a good dancer.

Don't tell me to go up to a guy, sit on his lap and bat my eyelashes. I'm not that kind of girl. **Not Forward**

DEAR N.F.: — Don't panic. Fourteen is not exactly old age.

Here are the tried and true ways to get acquainted with boys: Meet them at school, work with them, engage in a sport with them, belong to the same literary society. From time to time throw your own parties at home with your mother's help.

Far better to join your Y.W.C.A. or church or community group than to frequent the public dance halls. Dear only knows who you'll pick up there — with or without batting your eyelashes!

DEAR DORIS — I can't even bear for my husband to come near me. I don't know if all men are like him or not, but he is so demanding. If I don't give in to his wishes, he gets very mad.

I was in the hospital for a nervous breakdown a year ago, but I just couldn't bring myself to tell them these things. I asked the studying psychiatrist what was expected of a wife, and she told me that a wife should give her body willingly to her husband.

At times I want him, but when he gets close to me, I just want to scream, "Leave me alone!"

Too Much

DEAR TOO MUCH — Your long letter described, not only your husband's crude advances, but the unfortunate experiences with men you had as a child. I think the early episodes are affecting your attitude now.

Add to that the eager insistence of a husband who doesn't know a man has to woo a woman first, and you get disaster. Physical relations ought to climax an expression of love; and many women would react just as you do to clumsy efforts.

My book list on Sex in Marriage is on its way to you. I would also advocate another try at unloading it all to a counselor.

DEAR DORIS — (1) Is it proper to send out printed invitations to a golden wedding reception which will be held in a public hall?

(2) Who writes to the premier of the province and members of the legislature to send greetings to the honored couple?

Half Century Best Man

DEAR BEST MAN — (1) Emphatically, yes. Fifty years of happy wedding life deserve all the recognition you can give them. Invitations may be engraved, or handwritten, or telephoned.

(2) Whoever is organizing the anniversary party. Could be you, or the eldest son or daughter, maybe.

To Clubwoman — Have members respond to roll call with:

(1) Their favo recipe (stripped to bare es. ist) or

(2) One or two lines of amusing poem or limerick, or

(3) Headline from Home — "Mary's baby was two bouncing boys" or "John made it to grade three", or "I've lost ten pounds".

Badges awarded Guides

Gibsons first and second Brownie Packs and their parents attended the Monday night meeting of the Guides last week. The occasion was the promotion of three Brownies to the Guide company. The Brownies were assigned temporarily to the Guide patrols and took part in all the usual meeting activities, games and patrol work.

At the close of the meeting, replacing the usual campfire, the Brownies and their leaders, Mrs. L. Olson and Mrs. L. Comeau made their fairy ring from which Jennifer Cooper, Nadine Glass and Betty-Ann Topham flew with fairy wings made by the Brownies' Fairy Godmother Mrs. W. Tyson, up to Guides, where they were congratulated by the divisional commissioner, Mrs. A. Labonte and welcomed by Guide Captain Mrs. B. Allen and their new patrol leaders.

At the same ceremony Barbara Rhodes made her Guide promise and was enrolled as a full member of the company, and proficiency badges earned by thhe Guides since last June were presented by Lt. Mrs. J. Glass assisted by Carol Olson, company leader. Badges were awarded to:

Ginny Alsager, swimmer, homemaker, needlewoman and pioneer.

Frances Finlayson: swimmer, pioneer, camper, basketmaker, writer, woodsman, handy woman and health.

Diane Fisher, swimmer.

Colleen Husby, swimmer, homemaker, pioneer and laundress.

Linda McIntosh, swimmer, pioneer and cook.

Carol Olson, camper.

Kathy Potter, minstrel.

Phyllis Thatcher, emergency helper, artist, athlete and cyclist.

Evelyn Ward, swimmer, home maker and hostess.

Christa West, swimmer.

$1,036 hospital gift

The first 1967 meeting of Sechelt's Hospital auxiliary was held on Jan. 12 in St. Hilda's Anglican church hall where the president Mrs. O. Moscrip extended a hearty welcome to visitors Mrs. Martha Reid and Mrs. E. Laycock.

Annual reports were presented and the president said that during the past year the auxiliary had purchased $1,036.25 worth of equipment, not including items purchased from the memorial fund for the pediatric ward.

The president named the following to head committees: Memorial, Mrs. A. Zaron; Sunshine, Mrs. E. Johnson; membership, Mrs. M. Burley; bursary, Mrs. C. Jackson; phone, Mrs. A. Dawe; refreshments, Mrs. R. Breeze and R. Fitzgerald; council report, Mrs. R. Swan, and liquor store bottle, Mrs. L. Hill.

Members are also reminded that 1967 dues are payable to Mrs. M. McDermid who also has a supply of membership pins on hand. The baby showcase is in need of knitted items and anyone interested in knitting should contact Mrs. L. Hill.

Dates were set for the luncheon June 22 and the smorgasbord on Nov. 18. The next meeting will be held Feb. 9 at 2 p.m. in St. Hilda's hall when new members will be welcome along with a good attendance of present members. Refreshments will be served.

OAPO TEA DATE

The date for the Gibsons OAPO tea has been changed to Friday, March 3 and all members are urged to mark this date on their calendar so they will not overlook it.

BASKETBALL WINNERS

Elphinstone Secondary school junior basketball team came home Saturday night with all the hardware from an invitational junior boys basketball tournament. Details are being pieced together for later publication.

PERSIAN FOUND

Whoever is without one black Persian female cat can telephone V. L. Richmond at 886-9831.

RING FOUND

A man's black onyx signet ring found in Brian's Drive In, Gibsons, can be identified at the Coast News office.

TOM MORRISON

A long time resident of this area, Tom Morrison is now a vice-president and one of the principal shareholders in the newly reorganized company of McPhedran Electric Limited. Tom has had extensive training and experience and is skilled in all phases of the electrical, electronic and electric heating fields. McPhedran Electric Limited, Gibsons, with William McPhedran, president, Tom Morrison and Ronald McPhedran as vice-presidents, is active and experienced in residential and commercial wiring, power line construction and electric heating for homes, apartments and commercial buildings, having installed over three quarters of a million watts of MARKEL Electric heating in 1966. —Advt.

BINGO
Thursday Jan. 26
8 p.m.
LEGION HALL
GIBSONS
Gibsons Legion Social Club

THIS VITAL YOUNG RELIGION

many paths
ONE GOD
many colours
ONE RACE
many countries
ONE WORLD

There are three million people around the world today who believe that the unification of mankind is the will of God for our age. They call themselves Baha'is.
Perhaps Baha'i is what you are looking for.
Information upon request: 15 Lola Road, Toronto 7.

COMING EVENTS

Watch for the big shows coming to the Twilight, Gibsons:
A Patch of Blue Jan. 26, 27, 28, 30.
Spinout, Feb. 1, 2, 3.
The Liquidator.

Jan. 28 at Hospital Cottage, next to the Variety store in Sechelt, Auxiliaries to St. Mary's Hospital Thrift Shop will open 10 a.m. till 4 p.m. Any contributions such as good used clothing, toys, household articles, etc would be appreciated.

Jan. 21 and 28: DeMolay Bottle Drive. Phone 886-7766 for pick-up.

Jan. 28: A cordial invitation is extended to attend the installation of Honored Queen-elect of I.O J.D., Miss Kathy Morrison, and her officers, at 8 p.m. in the Masonic Hall, Roberts Creek

Jan. 29: Gathering for prayer for Christian Unity, sponsored by the Sunshine Coast Ministerial Association. Sun., 3 p.m., Gibsons United Church. Everybody welcome.

Feb. 14, Evening Unit. Gibsons United Church Women cordially invite everyone to a Valentine Coffee Party and Bake Sale, 10:30 a.m. to 12 noon. United Church Hall. Children welcome.

March 3: O.A.P.O. tea changed to March 3. Friday.

BIRTHS

GURNEY — Sharen and Ken are proud to announce the arrival of a boy, Kenneth Reginald Edward, 8 lbs., 11½ oz., on Jan. 13, 1967 at St. Mary's Hospital Sechelt.

DEATHS

GLOYN — On Jan. 12, 1967, Ethel Octavia Gloyn in her 87th year, late of Gibsons, B.C. Survived by 2 daughters Mrs. F. W. (Mary) Stenner, Gibsons, B.C.; Mrs. Rachel Rows, England, 2 granddaughters 2 grandsons 1 great granddaughter. Private funeral service was held Tuesday, Jan. 24 from the Family Chapel of the Harvey Funeral Home, Rev. H. Kelly officiated. Cremation.

HODGSON — On Jan. 17, 1967 in St. Mary's Hospital, Sechelt, William Richardson Hodgson of Egmont, B.C., age 82 years. Survived by his many friends. Funeral service Fri., Jan. 20, 1967 at 2 p.m. from the Family Chapel of the Harvey Funeral Home Gibsons, Rev. Barry Jenks officiated. Cremation. In lieu of flowers donations to St. Mary's Hospital, Sechelt.

IN MEMORIAM

JOHNSON — In memory of Kathleen Ellen Johnson, who passed away Jan. 29, 1966.
Time may pass and bring its changes,
Fresh with every coming year;
But her memory will be cherished
In the hearts that hold her dear.
Ever remembered by her husband and family.

CARD OF THANKS

In my Father's house are many mansions. To Reverend Cameron our most sincere gratitude for all your help in our time of need. We cannot name all our friends in Port Mellon and Gibsons, but we would like you all to know how much your expressions of sympathy were appreciated in the loss of our beloved Carolyn. Special thanks to Mary, Hazel and David. To Bill and Ann Sneddon and family, there are no words to express how deep our gratitude.
—Bill, Betty and Fay Flockhart.

I wish to thank Doctors Paetkau and Burtnick and the staff of St. Mary's Hospital for their kind attention while I was in the Hospital. Also my many friends who sent cards and flowers.
—Sharen Gurney.

FLORISTS

Wreaths and sprays
VissiLand Florists.
Phone 886-9345,
Gibsons.

Flowers for all occasions
Eldred's Flower Shop. Sechelt.
Phone 885-9455

COAST NEWS WANT ADS ARE BEST SELLERS
Phone 886-2622

LOST

REWARD
Two hundred and fifty dollars ($250) will be paid for confidential information leading to the parties who stole antique furniture and pictures from the home at Hopkins Landing. Information to the RCMP at Gibsons.

HELP WANTED

THE CORPORATION
OF THE VILLAGE
OF GIBSONS LANDING
Population 1,450. Applications are invited for the position of Clerk - Treasurer. Minimum qualifications required, member of recognized institute of accounting or U.B.C. diploma, in Municipal Administration or Finance and experience in municipal work in its entirety. The successful applicant would be expected to be available on or immediately after March 1st, and take over as Clerk-Treasurer April 1st. Applications, so marked, stating salary expected and including personal data should be submitted as soon as possible to the Municipal Clerk. P.O. Box 66, Gibsons, B.C.

Help pay your Christmas bills. Become a Fullerette. Win prizes. For further details phone Mrs. Marie Cruice, 886-9379.

WORK WANTED

Elementary teacher, male, 20 years experience, offers private tutoring. Results guaranteed. Phone 885-9975.

For your painting, interior and exterior, and paper hanging, phone David Nystrom, 886-7759.

MISC. FOR SALE

FOR SALE
Samoyed, female, spayed. Reasonable. Phone 886-7464.

15 cu. ft. Coldspot deepfreeze, good condition. $90. Phone 886-2562.

Enterprise oil stove and water tank in good condition. Must sell What offers? Phone 886-2049 after 6 p.m.

1 crib bed; Arborite table and 4 matching chairs, blue. Phone 886-9335.

10' x 40' 2 bedroom house trailer, fully furnished. Price $3500, terms available. Phone 886-7049 or 886-9826.

Good local hay for sale, $1 a bale delivered. Phone 946-6568.

Farm fresh eggs, F. J. Wyngaert, 886-9340.

FOR QUICK SALE
MOBILE HOME FOR SALE
1962 KIT OLYMPIA TRAILER, 10 x 55, 3 bedroom, built in kitchen. Located at Sunshine Coast Trailer Park. Phone evenings 886-7467.

TO CLEAR
Grand piano, Mason Risch, with player, beautiful tone. Cooler unit, hermetically sealed. ⅓ hp. motor, used very little.
Cravely garden tractor, complete with rotary plow and sickle mower.
R. W. Vernon, Gower Point Road, Gibsons. Ph. 886-2107.

Used furniture, or what have you? Al's Used Furniture, Gibsons. Phone 886-9950.

For guaranteed watch and jewelry repairs, see Chris's Jewelers, Sechelt.

38" precast tile for septic tanks and wells. Plumbing and backhoe. Bill Warren, 886-2762.

See our large selection of wedding invitations and announcements at the Coast News. Allow 2 weeks for delivery.

New, used and reconditioned chain saws and outboards. All makes and models.
CHAIN SAW CENTRE
Sechelt, Phone 885-9626

For **FULLER PRODUCTS** in Gibsons, Phone Marie Cruice, Phone 886-9379

Used electric and gas ranges, also oil ranges. C & S Sales, Ph. 885-9713. Sechelt.

We buy beer bottles.
25c doz. brought to property
20c if we col'ect.
Pratt Road Auto Wreckers
Chaster Rd. (Honeymoon Lane)
Gibsons 886-9535

JAY BEE USED FURNITURE
Phone 886-2346, Gibsons
Next to Ken's parking
Beer bottles. We buy and sell everything

MISC. FOR SALE (Cont'd)

MARINE ACCESSORIES
Paint, fibreglass, rope, canvas; boat hardware
WALT NYGREN SALES LTD.
Gibsons, 886-9303

Shotguns, rifles and hand guns sold on consignment.
Walt Nygren Sales Ltd.
Gibsons, 886-9303

SPORTING GOODS
Hardware and appliances
Where your dollar has more cents
EARL'S IN GIBSONS
886-9600

WANTED

Used children's furniture for playhouse. Simpkins, 885-2132.

PETS

Free — inoculated male 6 mo. old airedale cross. Simpkins, 885-2132. Across from Davis Bay School.

BOATS FOR SALE

W. Y. Higgs, Marine Insurance Surveyor, Appraiser and Adjuster. I can take care of your insured accidents. Ph 886-9546

CARS, TRUCKS FOR SALE

'53 Chev sedan delivery. New tires, transmission and clutch. $100. 886-7055.

1960 Chev, good condition, easy terms on $800. Phone 886-2539.

'59 Buick automatic, 4 door sedan, in good running order. 1961 nternational ½ ton truck. Phone 886-9686.

1965 Vauxhall Victor 101, low mileage, excellent condition and perfect running order. Take over payments of $55 monthly. No equity asked, or very reasonable cash sale. Emergency situation. Must sell quickly. Ph. 885-9975.

½ ton Dodge pickup, $175. Ph. 886-9949.

1960 Pontiac Laurentian, 4 door standard six, new battery; seat belts; 7 tires, all good rubber; new paint job; heater, upholsterly good condition; one owner car. Phone 886-2893.

ANNOUNCEMENTS

TWILIGHT announces Bold new policy for 1967. If it's a good movie, we'll play it, regardless of where it played first. Remember — it will be coming to the Twilight.

Old wood or oil stoves, boilers, waterpipe, bath tubs, sinks, etc. removed from your basement or yard. NO CHARGE. F. J. Wyngaert. 886-9340.

For membership or explosive requirement, contact Wiljo Wiren, selling agent, Howe Sound Farmers' Institute, Reid Road, Gibsons 886-2014. Stumping or ditching powder, dynamite, electric or regular caps, primacord, etc.

Tree falling, topping or removing lower limbs for view. Insured work from Port Mellon to Pender Harbour. Phone PV Services, M. Volen, 886-9946 or Digby Porter, 886-9615

PEDICURIST
Mrs. F. E. Campbell
Selma Park, on bus stop
885-9778
Evenings by appointment

NELSON'S
LAUNDRY & DRY CLEANING
FUR STORAGE
Phone Sechelt 885-9627
or in Roberts Creek, Gibsons and Port Mellon, Zenith 7020

Alcoholics Anonymous. Post Office Box 294, Sechelt. Phone 886-9876.

FUELS

DO YOU NEED COAL?

Drumheller Lump	$30 ton
Drumheller Egg	$29 ton
Heat Glow Briquettes	$36 ton

PRATT ROAD AUTO WRECKERS
Chaster Rd. (Honeymoon Lane
Gibsons — Ph. 886-9535

WOOD
Fireplace or stove lengths. Alder $12; Fir $14; Dry handpicked millwood $14; old growth fir $14. To order ph. 886-9674. Al Cook. North Rd., Gibsons.

Alder wood, stove and fireplace. Phone 886-9861.

SUNSHINE COAST REAL ESTATE

Two bedroom, modern, view home on large lot. Spacious kitchen and living room. Pembroke plumbing. Stove included. Full price only $6,000 terms.

Gibsons — Large, level, fully serviced lot in choice location close to beach. Full price $2,200.

19 acres — 660 feet road frontage, level and treed. Excellent investment. Full price $4,500.

Roberts Creek — Two houses on large view lot with year round creek, only 200 feet from safe beach. Can be subdivided. Full price $8,000

Sargent Bay — Waterfront lot in hot fishing area with 90 feet frontage on beach close to head of Bay. Full price $3,900.

Pender Harbour — Large, level, cleared and fully serviced lots close to safe beach, schools and shopping. Full price $1,450 term.

Call Frank Lewis or Morton Mackay, 886-9900, Res. 886-7783.

Call Frank Lewis, 886-9900.

FINLAY REALTY Ltd.
GIBSONS and BURQUITLAM

EWART McMYNN REALTY & INSURANCE
886-2166 & 886-2500

Do Wortman	88 -2393
J. Warn	886-2681

Box 238, Gibsons, B.C.

GIBSONS
Two-bedroom home on half acre view land, close to schools and transport. Concrete basement, A/oil furn., workshop, el. stove washer - dryer, walk - in freezer. Half down on $18,000 full price.

View home on good lot, 2 bedrms, A/oil furn., etc. Full price $6,000 with cash to a 6% mortgage.

View home on excellent lot, most convenient location, 2 bedrms, fireplace, furnace in basement, good grounds. $4000 down on $12,500.

Where else could you find 5 acres, close in, at $1150.

SECHELT: $15,000 is the full price on this pleasantly located 3 bedrm home, on large, nicely devel. level lot. Modern corridor kitchen, basement with workroom and furnace, fireplace in living room. Half down.

SELMA PARK: Nicely built three bedrm home, two levels, open plan, concrete basement, el. heat. Try $4,000 down.

Try us for Revenue Properties, Businesses, Acreage.

GIBSONS: Immaculate 4 room home on large view lot, and what a view! ! Living room features heatilator fireplace and W/W carpet. The large bright kitchen/dining room overlooks the lovely garden. 2 good sized bedrooms, nice bathroom. Base. required some finishing and has A/oil furnace. Easy terms on $12,600.

GRANTHAMS: Compact 4 room home on view lot, conveniently located. A/oil furn. $1250 down and the full price will surprise you.

FOR THE CHOICE PROPERTIES CONTACT
K. BUTLER REALTY & Insurance
Box 566, Gibsons, B.C.
Phone 886-2000

Choice building site, Gower Point, only $3500 full price with easy terms.

3 acres with creek. $100 down, $1500 full price.

Attractive post and beam 2 bedroom bungalow, choice residential area, $13,500 full price.

Open Friday evenings.

CHARLES ENGLISH Ltd.
Richard F. Kennett,
Notary Public
Sunnycrest Shopping Centre
GIBSONS. B.C. Ph. 886-2481

BUILDING MATERIALS

Everything for your building needs
GULF BUILDING SUPPLIES
Sechelt. Phone 885-2283

Wilson Creek
$5500 full price. 2 bedrm cottage close to beach. Good view of water, ideal for summer of year round living. Terms.

Davis Bay
Semi-waterfront lots, just steps to beach. Cleared. Some trees, all utilities. $2300 full price.

Trout Lake
100 acres, all highway frontage. Year round creek. Only $150 per acre.

West Sechelt Home
Large new, 7 rm. 8 acres magnificent, easily subdivided view property. Heatilator fireplaces basement and living room. all electric heat. $8,000 down.
Phone Bob Kent, 885-9461 (Res.)

100' waterfront
App. 2 acres Roberts Creek. Level to beach. Large older home plus guest cottage. Good water supply. Real buy. $12,900 cash.

90' waterfront
Over 1 acre treed, all utilities $4950 F.P.

V.L.A. 100' Waterfront
3 bedroom semi-bungalow on large garden lot, Sechelt location. $16.500 F.P.

J. Anderson, 885-2053

Call Bob Kent, 885-9461 Res.

1200 ft. choice waterfront, adjoining Ole's Cove. Make good sub-division. For further information see E. Surtees.

West Sechelt
Very good view lot, on highway, 83 x 165. Price $3,000.

Almost 3 acres wooded lot adjoining above. Good subdivision possibilities. $6000 or both $8500.

3 rm. furnished cottage on 2 acres good garden land just outside Sechelt. $4500 cash. E. Surtees.

2 bedroom home with all electric heat, basement, double garage and nice view lot. $9,500 terms.

Building lot in village, all cleared. $2500. E. Surtees Ph. 885-2161, Res. 885-9303.

SECHELT AGENCIES LTD.
Realty & Insurance
Box 155, Sechelt, B.C.
Phone: Office 885-2161

PROPERTY WANTED

Wanted, undeveloped residential seafront lot, Sechelt Peninsula, private. State best price for cash, description and location. Reply Box 775, Coast News, Gibsons.

PROPERTY FOR SALE

For sale by owner, comfortable one bedroom home, electrically heated, near bowling alley. Write Mrs. Bailey, 135 Giggleswick Place, Nanaimo, B.C.

Hopkins Landing, waterfront on Point Road. 4 bed. 2 bath home Phone 733-8050 or 261,3151.

Lot, 69' x 210' on Rosamonde Road. Level. Phone 886-9379.

FOR RENT

New house for rent, Gower Point Road. Available Feb. 1. $100 per month. 886-9513.

Available immediately, oil heated furnished cottage. Soames Point. 886-2549.

One bedroom apt., unfurnished except for electric stove and fridge, $80 per month.
Two bedroom unfurnished house, Davis Bay, $75 per mo.
For particulars call:

SECHELT AGENCIES LTD.
Realty & Insurance
Box 155, Sechelt, B.C.
Phone: Office, 885-2161

1 bedroom furnished house in Gibsons, suitable for single person or elderly couple. Phone 886-2098.

Cottage at 1712 Seaview Road, with oil stove and heater. Phone 299-3788.

2 bedroom waterfront semi-furnished cottage. Waterfront furnished 2 bedroom duplex. R. W. Vernon, 886-2107.

Furnished self-contained cottage, Rit's Motel. Phone 886-2401.

2 bedroom duplex, all electric. Phone 885-2116.

THE 886-2827
TWILIGHT
GIBSONS
If It's a Good Movie You Will See It Here

This THURS. 26; FRI. 27; SAT. 28; MON. 30 at 8 p.m.



ADULT CINEMASCOPE

WED. 1; THURS. 2; FRI. 3; at 8 p.m. — SAT. 4 at 2 p.m.

It's
Elvis
hitting the curves with no brakes on the excitement in his very latest fastest adventure
SPINOUT
Color and Scope

75 see slides

About 75 people attended the showing of slides by Mrs. Cloe Day in Gibsons United Church Thursday night of last week. The scenes were mainly of the lower part of Italy and Greece where Elphinstone Secondary school students have adopted a small school.

Mrs. Day was somewhat disappointed over Greece as the people while quite poor did not seem to be doing anything with what they had to help themselves. Among other pictures shown were churches of Europe and castles on the Rhine. The pictures were shown under auspices of the church choir in aid of its organ fund.

MAGISTRATE'S COURT

In magistrate's court, John Raymond Pinchbeck of Sechelt was sentenced to 18 months jail the charge arising from an assault on Ed Kolke as the result of a fight following a party argument. According to police Kolke required 68 stitches to head inquries and suffered two fractured ribs.

BE A POOL BOOSTER

FOR RENT (Cont'd)

1 bedroom furnished suite for rent in Gibsons. $40 a month. Phone 886-2649.

Furnished bachelor suite with own entrance and bathroom. Low rent. Phone 885-2041.

BEST ACCOMMODATION IN GIBSONS
MAPLE CRESCENT NEW DELUXE APARTMENT
3 bedroom apartments vacant now. **FREE** heat, washing facilities, drapes, blinds, parking, water, garbage collection. Colored appliances and plumbing. Luxury living at low cost.
Phone 886-7180

WANTED TO RENT

Couple, no children, desperately need one bedroom, semi-furnished or furnished house by Feb. 16 Phone 886-7198.

1 or 2 bedroom cottage for July and August, furnished, preferably in the Bay area of Gibsons. c/o Box 4300, Vancouver 3, B.C.

(SEAL)

George R. Pearkes
Lieutenant-Governor

CANADA
PROVINCE OF BRITISH COLUMBIA

ELIZABETH the SECOND, by the Grace of God, of the United Kingdom, Canada and Her other Realms and Territories, Queen, Head of the Commonwealth, Defender of the Faith.

To all to whom these presents shall come—

GREETING

Dan Campbell
Minister of
Municipal Affairs

(WHEREAS by section 766 of the
("Municipal Act", on the
(recommendation of the Minister
(of Municipal Affairs, the
(Lieutenant-Governor in Council
(may, by Letters Patent, incorporate any area of land within a school district or districts, and the residents therein, into a regional district, with such objects, powers, obligations, duties, limitations and conditions as are deemed in the public interest and as provided by the Letters Patent and the said Act:

AND WHEREAS the conditions and requirements of the said section 766 have been duly complied with:

NOW KNOW YE THAT by these presents We do order and proclaim that the area of land hereinafter described and the residents therein shall, on, from, and after the date hereof be incorporated as a regional district under the said "Municipal Act" and under and subject to the provisions hereinafter contained or referred to:

DIVISION I — Constitution

1. The regional district shall be called and known by the name and style of the "Sunshine Coast Regional District."

2. The regional district shall comprise all that tract of land hereinafter described:

Commencing at the south west corner of Lot 1663, Group 1, New Westminster District, being a point on the high water mark of Howe Sound on the westerly shore thereof; thence due east to the middle line of Howe Sound; thence in a general southerly direction along said middle line through Montagu Channel and Collingwood Channel (passing to the west of Bowen and Hutt Islands and the east of Worlcombe Island) and continuing southerly along the center line of Collingwood Channel produced southerly to a point which lies due west of the middle line of Burrard Inlet at the entrance thereto; thence west to the middle line of Strait of Georgia; thence northerly along said middle line to and along the middle line of Malaspina Strait to the southerly prolongation of the middle line of Jervis Inlet; thence north easterly to and along said middle line and that of Hotham Sound and continuing northerly in Baker Bay to the south west corner of Lot 3557, Group 1, New Westminster land District; thence due west to the westerly boundary of the streams flowing into Jervis Inlet; thence northerly and easterly along the boundaries of the watershed of the streams flowing into Jervis Inlet to the westerly boundary of the watershed of the streams flowing into Squamish River and Howe Sound: thence southerly along said boundary to the easterly boundary of the watershed of Potlatch Creek; thence south easterly along said boundary to the point thereon which lies due west of the north west corner of Lot 1663, Group 1, New Westminster Land District; thence east to said corner: thence southerly along the westerly boundary of Lot 1663 to the point of commencement.

3. The member municipalities of the regional district are as follows:

(a) Municipalities
The Corporation of the Village of Gibsons Landing
The Corporation of the Village of Sechelt

(b) Electoral Areas
Electoral areas "A", "B", "C", "D", "E", and "F" the boundaries of which are described in Appendix "A" attached to and forming part of these Letters Patent.

4. The population deemed to be a voting unit is 1,000.

5. On or before the first day of February, 1967, the Councils of the member municipalities, other than electoral areas, shall appoint their requisite director or directors, who shall hold office until the 31st day of January, 1968, or until their respective successors are appointed, whichever is the later.

6. The first elected Directors to represent the electoral areas shall be elected in the year 1967 in accordance with the provisions of section 772 of the "Municipal Act"; and until such Directors take office on the day prescribed in section 773 of the "Municipal Act", the following persons are appointed Directors to represent the electoral areas:

Electoral Area "A", J. Dunlop
Electoral Area "B", N. Watson
Electoral Area "C", E. A. Prittie
Electoral Area "D", J. C. Gilker
Electoral Area "E", F. West
Electoral Area "F", J. L. Wolverton

7. The first meeting of the Regional Board shall be on the 12th day of January, 1967, at 8:00 p.m. in the Hospital Cottage at Sechelt, B.C.

8. The Returning Officer at the first election of elected Directors shall be the person so appointed by the Regional Board.

9. The sums of money which may be borrowed to meet the current lawful expenditures of the Regional District in the year 1967 may in the aggregate equal $15,000.00 and shall be repaid out of the revenues of the current and subsequent year.

10. Notwithstanding sections 172 and 223 of the "Municipal Act", any by-law pursuant to section 783 or 785 of that Act which has received third reading may be adopted at the same meeting of the Regional Board at which is passed third reading provided the motion for adoption receives an affirmative vote of a majority of the Directors having among them the majority of the votes.

DIVISION II — Regional and Community Planning

1. The provisions of sections 795 to 798D inclusive of the "Municipal Act" apply to the Regional District.

DIVISION III — Contract Services

1. The Regional District may undertake any work or service for and on behalf of any member municipality, other than an electoral area, or on behalf of an improvement district, upon such terms and conditions as are mutually agreed upon, provided such work or service is within the powers of the municipality or the improvement district and provided that the entire cost of any such work or service shall be borne by the municipality or improvement district concerned.

DIVISION IV — Local Works and Services

With respect to that part of the Regional District not within a city, district, town, or village, the regional district has has all the powers of a district municipality under Part XVI of the "Municipal Act" except sections 589 and 590 and the provisions of the said Part, except sections 589 and 590, apply mutatis mutandis.

DIVISION V — Refuse Disposal

1. The Regional District may acquire, establish, maintain and operate refuse disposal grounds and for this purpose the provisions of clause (b) of subsection (1) and Clause (b) of subsection (3) of section 534 of the "Municipal Act" apply:

In testimony whereof, We have caused these Our Letters to be made Patent and the Great Seal of Our said Province to be hereunto affixed.

Witness, Major - General the Honourable George Randolph Pearkes, V.C., P.C., C.B., D.S.O., M.C., C.D, Lieutenant-Governor of Our said Province of British Columbia, in Our City of Victoria, in Our said Province, this 4th day of January, in the year of our Lord one thousand nine hundred and sixty-seven, and in the fifteenth year of Our Reign.

(Seal)

W. D. Black
Provincial Secretary

APPENDIX "A"

Description of Electoral Areas of the Sunshine Coast Regional District

Electoral Area "A"

Commencing at the most southerly south west corner of Lot 6274, Group 1, New Westminster District, being a point on the high water mark of Malaspina Strait on the north easterly shore thereof; thence easterly along the southerly boundary of said Lot 6274 to the south east corner thereof; thence northerly along the easterly boundaries of Lots 6274, 6275 and 6276 to the most southerly south west corner of Lot 2791; thence easterly and northerly along the southerly and easterly boundaries of said Lot 2791 to the north east corner thereof; thence eastery and northerly along the southerly and easterly boundaries of Lot 2816 to the most southerly south west corner of Lot 849; thence easterly and northerly along the southerly and easterly boundaries of said Lot 849 to the south west corner of Lot 2548; thence easterly along the southerly boundaries of Lots 2548, 2547 and 2546 to the south east corner of Lot 2546; thence northerly along the easterly boundary of said Lot 2546 to the north east corner thereof; thence easterly along the northerly boundary of Lot 2544 to the north east corner thereof; thence easterly in a straight line to the north west corner of Lot 1271; thence easterly along the northerly boundary of said Lot 1271 to the north east corner thereof, being a point on the high water mark of Sechelt Inlet on the westerly shore thereof; thence due east to the middle line of said Sechelt Inlet; thence north westerly along said middle line of Sechelt Inlet to a point thereon which lies due west of the north west corner of Lot 4437; thence east to said corner; thence easterly along the northerly boundary of said Lot 4437 to the north east corner thereof; thence north easterly in a straight line to the south west corner of Lot 3335; thence northerly along the westerly boundary of said Lot 3335 to the north west corner thereof; thence north easterly in a straight line to the south west corner of Lot 3337; thence northerly and easterly along the westerly and northerly boundaries of said Lot 3337 to the north east corner thereof; thence northerly along the westerly boundary of Lot 3338 to the north west corner thereof; thence north easterly in a straight line to the south west corner of Lot 3563; thence northerly along the westerly boundaries of Lots 3563, 3564 and 3565 to the north west corner of said Lot 3565; thence due north to the northern boundary of the watershed of Chickwat Creek; thence in a general north easterly direction along said watershed and the prolongation thereof north easterly to the westerly boundary of the watershed of the streams flowing into Squamish River and Howe Sound; thence northerly along said boundary to the northerly boundary of the watershed of Jervis Inlet; thence westerly and southerly along the northerly and westerly boundary of said watershed to a point thereon which lies due west of the south west corner of Lot 3557, Group 1, New Westminster District; thence east to the middle line of Baker Bay; thence in a general southerly and westerly direction along the said middle line and that of Hotham Sound and Jervis Inlet and the middle line of said Jervis Inlet produced south westerly to the middle line of Malaspina Strait; thence south easterly along the middle line of said Malaspina Strait to a point thereon which lies due west of the aforesaid south west corner of Lot 6274, Group 1, New Westminster District; thence east to said corner, being the point of commencement.

Save and except thereout any lands, foreshore or land covered by water lying within the corporate limits of any city, district, town or village municipality or any land, foreshore or land covered by water that may be hereafter incorporated therein.

Electoral Area "B"

Commencing at the most southerly south west corner of Lot 6274, Group 1, New Westminster District, being a point on the high water mark of Malaspina Strait on the north easterly shore thereof; thence easterly along the southerly boundary of said Lot 6274 to the south east corner thereof; thence northerly along the easterly boundaries of Lots 6274, 6275 and 6276 to the most southerly south west corner of Lot 2791; thence easterly and northerly along the southerly and easterly boundaries of said Lot 2791 to the north east corner thereof; thence easterly and northerly along the southerly and easterly boundaries of Lot 2816 to the most southerly south west corner of Lot 849; thence easterly and northerly along the southerly and easterly boundaries of said Lot 849 to the south west corner of Lot 2548; thence easterly along the southerly boundaries of Lots 2548, 2547 and 2546 to the south east corner of Lot 2546; thence northerly along the easterly boundary of said Lot 2546 to the north east corner thereof; thence easterly along the northerly boundary of Lot 2544 to the north east corner thereof; thence easterly in a straight line to the north west corner of Lot 1271; thence easterly along the northerly boundary of said Lot 1271 to the north east corner thereof, being a point on the high water mark of Sechelt Inlet on the westerly shore thereof; thence due east to the middle line of said Sechelt Inlet; thence in a general southerly direction along the said middle line and the middle line of Porpoise Bay (passing to the east of Poise Island) to the point of intersection with the northerly boundary of the Village of Sechelt as described in the British Columbia Gazette under date of July 14, 1966; thence in a general south easterly and southerly direction along the north easterly and easterly boundaries of the said Village of Sechelt to the south east corner thereof; thence due south to the middle line of the Strait of Georgia; thence in a general north westerly direction along the said middle line of the Strait of Georgia and the middle line of Malaspina Strait to a point thereon which lies due west of the aforesaid south west corner of Lot 6274, Group 1, New Westminster District; thence east to said point being the point of commencement.

Save and except thereout any lands, foreshore or land covered by water lying within the corporate limits of any city, district, town or village municipality or any land, foreshore or land covered by water that may be hereafter incorporated therein.

Electoral Area "C"

Commencing at the south west corner of Lot 1321, Group 1, New Westminster District, being a point on the high water mark of the Strait of Georgia on the north easterly shore thereof; thence northerly along the westerly boundaries of Lots 1321, 6213 and 3312 to the north west corner of said Lot 3312; thence easterly along the northerly boundary of said Lot 3312 to the most northerly north east corner thereof; thence northerly and easterly along the westerly and northerly boundary of Lot 1629 to the north east corner thereof; thence northerly along the westerly boundaries of Lots 3380, 3553 and 4219 to the north west corner of said Lot 4219; thence easterly along the northerly boundary of said Lot 4219 to the south west corner of Lot 3374; thence northerly and easterly along the westerly and northerly boundaries of Lot 3374 to the south east corner of Lot 3296; thence northerly along the easterly boundary of said Lot 3296 and the westerly boundary of Lot 3303 to the north west corner of said Lot 3303; thence easterly along the southerly boundary of Lot 3307 to the south east corner thereof; thence northerly along the westerly boundaries of Lots 3306, 3310, 3282 and the easterly boundaries of Lots 3281 and 3284 to the north east corner of said Lot 3284; thence north easterly in a straight line to the south west corner of Lot 3272; thence northerly along the westerly boundary of said Lot 3272 to the north west corner thereof; thence northerly in a straight line to the south west corner of Lot 354 being a point on the high water mark of Salmon Inlet on the southerly shore thereof; thence north westerly in a straight line in a direction perpendicular to the general direction of the shoreline to the middle line of said Salmon Inlet; thence south westerly along said middle line and the prolongation thereof south westerly to the point of intersection with the middle line of Sechelt Inlet; thence in a general southerly direction along the said middle line and the middle line of Porpoise Bay (passing to the east of Poise Isand) to the point of intersection with the northerly boundary of the Village of Sechelt as described in the British Columbia Gazette under date of July 14, 1966; thence in a general south easterly and southerly direction along the north easterly and easterly boundaries of the said Village of Sechelt to the south east corner thereof; thence due south to the middle line of Strait of Georgia; thence south easterly along said middle line to a point thereon which lies due south of the aforesaid south west corner of Lot 1321, Group 1, New Westminster District; thence north to said point being the point of commencement.

Save and except thereout any lands, foreshore or land covered by water lying within the corporate limits of any city, district, town or village municipality or any land, foreshore or land covered by water that may be hereafter incorporated therein.

Electoral Area "D"

Commencing at the south west corner of Lot 1321, Group 1, New Westminster District, being a point on the high water mark of the Strait of Georgia on the north easterly shore thereof; thence northerly along the westerly boundaries of Lots 1321, 6213 and 3312 to the north east corner of said Lot 3312; thence easterly along the northerly boundary of said Lot 3312 to the most northerly north east corner thereof; thence northerly and easterly along the westerly and northerly boundary of Lot 1629 to the north east corner thereof; thence northerly along the westerly boundaries of Lots 3380, 3553 and 4219 to the north west corner of said Lot 4219; thence easterly along the northerly boundary of said Lot 4219 to the south west corner of Lot 3374; thence northerly and easterly along the westerly and northerly boundaries of Lot 3374 to the south east corner of Lot 3296; thence northerly along the easterly boundary of said Lot 3296 and the westerly boundary of Lot 3303 to the north west corner of said Lot 3303; thence easterly and southerly along the northerly and easterly boundary of Lot 3303 to the south east corner thereof; thence easterly along the northerly boundary of Lot 3301 to the north east corner thereof; thence southerly along the easterly boundaries of Lots 3301 and 3298 to the south east corner of said Lot 3298; thence westerly and southerly along the northerly and westerly boundaries of Lot 2432 to the south west corner thereof; thence southerly and easterly along the westerly and southerly boundaries of Lot 2433 to the south east corner thereof; thence easterly, southerly and westerly along the northerly, easterly and southerly boundaries of Lot 2434 to the easterly boundary of Lot 919; thence in a general southerly and westerly direction along the easterly and southerly boundaries of said Lot 919 to the easterly boundary of Lot 5265; thence southerly along the easterly boundaries of Lots 5265, 2477, 1312 and 904 to the south east corner of said Lot 904; thence easterly, southerly and westerly along the northerly, easterly and southerly boundaries of Lot 906 to the most southerly south west corner of said Lot 906, being a point on the high water mark of the Strait of Georgia on the north easterly shore thereof; thence due south to the point of intersection with the middle line of Strait of Georgia; thence north westerly along said middle line to a point thereon which lies due south of aforesand south west corner of Lot 1321, Group 1, New Westminster District; thence north to said corner being the point of commencement.

Save and except thereout any lands, foreshore or land covered by water lying within the corporate limits of any city, district, town or village municipality or any land, foreshore or land covered by water which may be hereafter incorporated therein.

Electoral Area "E"

Commencing at the south west corner of Lot 685, Group 1, New Westminster District, being a point on the high water mark of Shoal Channel on the north west shore thereof; thence northerly along the westerly boundaries of Lots 685 and 686 to the north west corner or said Lot 686; thence north easterly in a straight line to the south west corner of Parcel F, Lot 688, Plan 1345R on file in the Land Registry Office, Vancouver; thence northerly along the westerly boundary of said Parcel F and continuing northerly along the westerly boundaries of Lots 11, 10, 9, 8, 7 and 6 of Plan 7392 to the north west corner of said Lot 6, plan 7392; thence due west to the easterly boundary of Parcel C, Plan 1235R; thence northerly along the easterly boundaries of Parcel C, Plan 1235R; Parcel A, Plan 383R; Lot 3, Plan 11545; amended Lot N and Lot L Plan 7945; Parcel B, Plan 1416R; Parcel E, Plan 1311R and that part of Lot 688 shown on Plan 796R, to the north east corner thereof; thence north westerly in a straight line to the south east corner of Lot 1 of Lot 691, Plan 4399; thence northerly along the easterly boundaries of Lots 1, 2, 3, 4, 5 and 6 of said Plan 4399 to the north east corner of said Lot 6; thence due north to the southerly boundary of Lot 914; thence westerly along the southerly boundary of said Lot 914 to the south west corner thereof; thence northerly and westerly along the easterly and northerly boundaries of Lot 1657 to the north west corner thereof; thence northerly along the easterly boundaries of Lots 4468, 4475, 2914 and 2912 to the north east corner of said Lot 2912; thence westerly along the northerly boundary of Lot 2912 to the most northerly north west corner thereof, being a point on the easterly boundary of Lot 919; thence in a general southerly and westerly direction along the easterly and southerly boundaries of said Lot 919 to the easterly boundary of Lot 5265; thence southerly along the easterly boundaries of Lots 5265, 2477, 1312 and 904 to the south east corner of said Lot 904; thence easterly, southerly and westerly along the northerly, easterly and southerly boundaries of Lot 906 to the most southerly south west corner of said Lot 906, being a point on the high water mark of the Strait of Georgia on the north easterly shore thereof; thence due south to the point of intersection with the middle line of Strait of Georgia; thence south easterly along said middle line to a point thereon which lies due south of a point on a line drawn in a south easterly direction perpendicular to the general direction of the shoreline from the south west corner of Lot 685, Group 1, New Westminster District; the said point being 1,000 feet from the said corner; thence north to said point; thence in a general north easterly direction 1,000 feet perpendicularly distant from and parallel to the high water mark of Shoal Channel on the westery shore thereof to the point of intersection with a straight line drawn easterly and in a direction perpendicular to the general direction of the shoreline from the most easterly north east corner of Lot 686; thence westerly to said corner; thence westerly, northrly and westerly along the northerly, easterly and northerly boundaries of said Lot 686 to the north west corner thereof; thence north easterly in a straight line to the south west corner of parcel F, Lot 688, Plan 1345R on file in the Land Registry Office, Vancouver; thence northerly along the westerly boundary of said Parcel F and continuing northerly along the westery boundaries of Lots 11, 10, 9, 8, 7 and 6 of Plan 7392 to the north west corner of said Lot 6, Plan 7392; thence due west to the easterly boundary of Parcel C, Plan 1235R; thence northerly along the easterly boundaries of Parcel C, Plan 1235R; Parcel A, Plan 383R; Lot 3, Plan 11545; amended Lot N and Lot L, Plan 7945; Parcel H, Plan 1416R; Parcel E, Plan 1311R, and that part of Lot 688 shown on Plan 796R to the north east corner thereof; thence north westerly in a straight line to the south east corner of Lot 1, of Lot 691, Plan 4399; thence northerly along the easterly boundaries of Lots 1, 2, 3, 4, 5 and 6 of said Plan 4399 to the north east corner of said Lot 6; thence due north to the southerly boundary of Lot 914; thence westerly along the southerly boundary of said Lot 914 to the south west corner thereof; thence northerly and westerly along the easterly and northerly boundaries of Lot 1657 to the north west corner thereof; thence northerly along the easterly boundaries of Lots 4468, 4475, 2914 and 2912 to the north east corner of said Lot 2912; thence westerly along the northerly boundary of Lot 2912 to the most northerly north west corner thereof; thence northerly along the easterly boundary of Lot 919 to the southerly boundary of Lot 2434; thence easterly, northerly and westerly along the southerly, easterly and northerly boundaries of said Lot 2434 to the south east corner of Lot 2433; thence westerly and northerly along the southerly and westerly boundaries of said Lot 2433 to the north west corner thereof; thence northerly and easterly along the westerly and northerly boundaries of Lot 2432 to the south east corner of Lot 3298; thence northery along the easterly boundaries of Lots 3298 and 3301 to the north east corner of Lot 3301; thence westerly and northerly along the southerly and westerly boundaries of Lot 3304 to the north west corner thereof; thence northerly along the westerly boundaries of Lots 3306, 3310, 3282 and the easterly boundaries of Lots 3281 and 3284 to the north east corner of said Lot 3284; thence north easterly in a straight line to the south west corner of Lot 3272; thence northerly along the westerly boundary of said Lot 3272 to the north west corner thereof; thence northerly in a straight line to the south west corner of Lot 354 being a point on the high water mark of Salmon Inlet on the southerly shore thereof; thence north westerly in a straight line in a direction perpendicular to the general direction of the shoreline to the middle line of said Salmon Inlet; thence south westerly along said middle line and the prolongation thereof south westerly to the point of intersection with the middle line of Sechelt Inlet; thence north westerly along said middle line of Sechelt Inlet to a point thereon which lies due west of the north west corner of Lot 4437; thence east to said corner; thence easterly along the northerly boundary of said Lot 4437 to the north east corner thereof; thence north easterly in a straight line to the south west corner of Lot 3335; thence northerly along the westerly boundary of said Lot 3335 to the north west corner thereof; thence north easterly in a straight line to the south west corner of Lot 3337; thence northerly and easterly along the westerly and northerly boundaries of said Lot 3337 to the north east corner thereof; thence northerly along the westerly boundary of Lot 3338 to the north west corner thereof; thence north easterly in a straight line to the south west corner of Lot 3563; thence northerly along the westerly boundaries of Lots 3563, 3564 and 3565 to the north west corner of said Lot 3565; thence due north to the northern boundary of the watershed of Chickwat Creek; thence in a general north easterly direction along said watershed and the prolongation thereof north easterly to the westerly boundary of the watershed of the streams flowing into Squamish River and Howe Sound; thence southerly along said boundary to the easterly boundary of the watershed of Potlatch Creek; thence south easterly along said boundary to the point thereon which lies due west of the north west corner of Lot 1663, Group 1, New Westminster Land District; thence east to said corner; thence southerly along the westerly boundary of Lot 1663 to the aforesaid south west corner thereof, being the point of commencement.

Save and except thereout any lands, foreshore or land covered by water lying within the corporate limits of any city, district, town or village municipality or any land, foreshore or land covered by water that may be hereafter incorporated therein.

Electoral Area "F"

Commencing at the south west corner of Lot 1663, Group 1, New Westminster District, being a point on the high water mark of Howe Sound on the westerly shore thereof; thence due east to the middle line of Howe Sound; thence in a general southerly direction along said middle line through Montagu Channel and Collingwood Channel (passing to the west of Bowen and Hutt Islands and the east of Worlcombe Island) and continuing southerly along the center line of Collingwood Channel produced southerly to a point which lies due west of the middle line of Burrard Inlet at the entrance thereto; thence due west to a point which lies due south of a point on a line drawn in a south easterly direction perpendicular to the general direction of the shoreline from the south west corner of Lot 685, Group 1, New Westminster District; the said point being 1,000 feet from the said corner; thence north to said point; thence in a general north easterly direction 1,000 feet perpendicularly distant from and parallel to the high water mark of Shoal Channel on the westery shore thereof to the point of intersection with a straight line drawn easterly and in a direction perpendicular to the general direction of the shoreline from the most easterly north east corner of Lot 686; thence westerly to said corner; thence westerly, northrly and westerly along the northerly, easterly and northerly boundaries of said Lot 686 to the north west corner thereof; thence north easterly in a straight line to the south west corner of parcel F, Lot 688, Plan 1345R on file in the Land Registry Office, Vancouver; thence northerly along the westerly boundary of said Parcel F and continuing northerly along the westery boundaries of Lots 11, 10, 9, 8, 7 and 6 of Plan 7392 to the north west corner of said Lot 6, Plan 7392; thence due west to the easterly boundary of Parcel C, Plan 1235R; thence northerly along the easterly boundaries of Parcel C, Plan 1235R; Parcel A, Plan 383R; Lot 3, Plan 11545; amended Lot N and Lot L, Plan 7945; Parcel H, Plan 1416R; Parcel E, Plan 1311R, and that part of Lot 688 shown on Plan 796R to the north east corner thereof; thence north westerly in a straight line to the south east corner of Lot 1, of Lot 691, Plan 4399; thence northerly along the easterly boundaries of Lots 1, 2, 3, 4, 5 and 6 of said Plan 4399 to the north east corner of said Lot 6; thence due north to the southerly boundary of Lot 914; thence westerly along the southerly boundary of said Lot 914 to the south west corner thereof; thence northerly and westerly along the easterly and northerly boundaries of Lot 1657 to the north west corner thereof; thence northerly along the easterly boundaries of Lots 4468, 4475, 2914 and 2912 to the north east corner of said Lot 2912; thence westerly along the northerly boundary of Lot 2912 to the most northerly north west corner thereof, being a point on the easterly boundary of Lot 919; thence in a general southerly and westerly direction along the easterly and southerly boundaries of said Lot 919 to the easterly boundary of Lot 5265; thence southerly along the easterly boundaries of Lots 5265, 2477, 1312 and 904 to the south east corner of said Lot 904; thence easterly, southerly and westerly along the northerly, easterly and southerly boundaries of Lot 906 to the most southerly south west corner of said Lot 906, being a point on the high water mark of the Strait of Georgia on the north easterly shore thereof; thence due south to the point of intersection with the middle line of Strait of Georgia; thence south easterly along said middle line to a point thereon which lies due south of a point on a line drawn in a south easterly direction perpendicular to the general direction of the shoreline from the south west corner of Lot 685, Group 1, New Westminster District, the said point being 1,000 feet from the said corner; thence north to said point; thence north westerly in a straight line to the south west corner of Lot 685, being the point of commencement.

Save and except thereout any lands, foreshore or land covered by water lying within the corporate limits of any city, district, town or village municipality or any land, foreshore or land covered by water that may be hereafter incorporated therein.

Electoral Area "F"

Commencing at the south west corner of Lot 1663, Group 1, New Westminster District, being a point on the high water mark of Howe Sound on the westerly shore thereof; thence due east to the middle line of Howe Sound; thence in a general southerly direction along said middle line through Montagu Channel and Collingwood Channel (passing to the west of Bowen and Hutt Islands and the east of Worlcombe Island) and continuing southerly along the center line of Collingwood Channel produced southerly to a point which lies due west of the middle line of Burrard Inlet at the entrance thereto; thence due west to a point which lies due south of a point on a line drawn in a south easterly direction perpendicular to the general direction of the shoreline from the south west corner of Lot 685, Group 1, New Westminster District; the said point being 1,000 feet from the said corner; thence north to said point; thence in a general north easterly direction 1,000 feet perpendicularly distant from and parallel to the high water mark of Shoal Channel on the westery shore thereof to the point of intersection with a straight line drawn easterly and in a direction perpendicular to the general direction of the shoreline from the most easterly north east corner of Lot 686; thence westerly to said corner; thence westerly, northrly and westerly along the northerly, easterly and northerly boundaries of said Lot 686 to the north west corner thereof; thence north easterly in a straight line to the south west corner of parcel F, Lot 688, Plan 1345R on file in the Land Registry Office, Vancouver; thence northerly along the westerly boundary of said Parcel F and continuing northerly along the westery boundaries of Lots 11, 10, 9, 8, 7 and 6 of Plan 7392 to the north west corner of said Lot 6, Plan 7392; thence due west to the easterly boundary of Parcel C, Plan 1235R; thence northerly along the easterly boundaries of Parcel C, Plan 1235R; Parcel A, Plan 383R; Lot 3, Plan 11545; amended Lot N and Lot L, Plan 7945; Parcel H, Plan 1416R; Parcel E, Plan 1311R, and that part of Lot 688 shown on Plan 796R to the north east corner thereof; thence north westerly in a straight line to the south east corner of Lot 1, of Lot 691, Plan 4399; thence northerly along the easterly boundaries of Lots 1, 2, 3, 4, 5 and 6 of said Plan 4399 to the north east corner of said Lot 6; thence due north to the southerly boundary of Lot 914; thence westerly along the southerly boundary of said Lot 914 to the south west corner thereof; thence northerly and westerly along the easterly and northerly boundaries of Lot 1657 to the north west corner thereof; thence northerly along the easterly boundaries of Lots 4468, 4475, 2914 and 2912 to the north east corner of said Lot 2912; thence westerly along the northerly boundary of Lot 2912 to the most northerly north west corner thereof, being a point on the easterly boundary of Lot 919; thence in a general southerly and westerly direction along the easterly and southerly boundaries of said Lot 919 to the easterly boundary of Lot 5265; thence southerly along the easterly boundaries of Lots 5265, 2477, 1312 and 904 to the south east corner of said Lot 904; thence easterly, southerly and westerly along the northerly, easterly and southerly boundaries of Lot 906 to the most southerly south west corner of said Lot 906, being a point on the high water mark of the Strait of Georgia on the north easterly shore thereof; thence due south to the point of intersection with the middle line of Strait of Georgia; thence south easterly along said middle line to a point thereon which lies due south of a point on a line drawn in a south easterly direction perpendicular to the general direction of the shoreline from the south west corner of Lot 685, Group 1, New Westminster District, the said point being 1,000 feet from the said corner; thence north to said point; thence north westerly in a straight line to the south west corner of Lot 685, being the point of commencement.

Save and except thereout any lands, foreshore or land covered by water lying within the corporate limits of any city, district, town or village municipality or any land, foreshore or land covered by water that may be hereafter incorporated therein.

LEGAL

LAND ACT

Notice of Intention to Apply to Lease Land

In Land Recording District of Vancouver and situate in the Village of Gibsons Landing.

Take notice that Walter Hendrickson of Gibsons Landing, occupation Boat Builder, intends to apply for a lease of the following lands:—

Commencing at a post plantde at the N.E. corner of water lease No. 7005 fronting Lots 2 and 3, Block A-D.L. 686-Plan 7108; thence east 75 feet; thence south 80.45 feet; thence west 75 feet; thence north 80.45 feet and containing 14 acres, more or less, for the purpose of expansion to Marine Service Station.

Walter Hendrickson

Dated Jan. 20, 1967.



Site for Granthams bridge

JUDGING FROM what one can gather unofficially the new roadway at Granthams bridge will be based on a culvert with land fill to replace the present sharp turn to the old bridge. The picture shows the clearing of the trees on the left side of the bridge, the footings of which can be seen on the right.

David John M. Bates

David John Mitchell Bates, 68, who died Jan. 5, was born in Shettlestone, Scotland in 1898 and came with his parents to Vancouver where he lived for 17 years. As a young man he was a clerk in the McKay, Smith and Blair men's clothing store.

In December of 1925 he married Ella Scott and four years later both he and his wife moved to Granthams Landing. His employment with James Drummond Sr. in connection with the general store, was with one of the two mobile units, a truck carrying quite a line of groceries and goods obtainable at the store. In this occupation he became well known in the community and made many friends.

Mrs. Bates died in 1954 and the store closed down in 1957. After that he was employed in the Drummond insurance office and when the son James took over that department after his father's death, Mr. Bates was retained until about one year ago when he retired.

Dave was known for his quietness of manner and genuine friendship along with an independent spirit. He was a member of the Masonic order. He leaves two nieces, Mrs. Ray Fletcher (Lucy) of Langdale; Mrs. J. Dick (Agnes) of Abbotsford; two nephews, Alistair Forbes, Vancouver, and Stanley Forbes of North Vancouver. The funeral service was held at the Harvey Funeral Home Family Chapel with Rev. W. M. Cameron officiating. Cremation followed.

HUNTER QUERY

A deer harvest questionnaire form will be sent to 30,000 of the province's resident sportsmen who took out deer hunting licences during 1966, by the Fish and Wildlife Branch. A postcard type form is designed to gather pertinent information about their success during deer hunting, the number and sex of animals taken, and the location of the hunt.

In 1872 British Columbia's 25 school districts had a total enrolment of 1,028 with an average daily attendance of only 575 or 55.9 percent.

Fire Alarm Procedure

To place a Fire Call at Gibsons OR Area covered by the Gibsons Fire Protection District.

(Be Calm and Clear)

1. Immediately dial phone number 886-2345
2. Wait for someone to answer
3. Give them (A) Location of Fire & Address
   (B) Name of Resident Involved
   (C) Extent of Involvement
   (D) Your Name
4. Ensure everyone is out of the building no matter how small the fire is
5. Dispatch someone or yourself to nearest roadway to direct Firemen or R.C.M.P.

FIRE ALARM TESTS

To ensure the proper mechanical function of the fire phone-alarm system the public is asked to have patience with the sounding of a TEST ALARM on the 1st Monday of each month at 8:00 p.m.

TO PREVENT CONFUSION all people **"not directly concerned"** with the emergency are asked to **REFRAIN FROM PHONING EMERGENCY NUMBERS** in order to give the Volunteers an opportunity to receive the message with dispatch.

VOLUNTEER FIRE SERVICES

BEAUTY HINTS

By LYNN CARTER

Q. Can you suggest any reason why my mascara doesn't seem to be giving my eyelashes the fringy look I should like?

A. For lovely, thick-looking lashes, powder them FIRST, then apply a creamy mascara on the top in a downward motion. When dry, brush out with a clean, dry brush, and apply a second coat, this time stroking downwards . . . and presto, fringy, lovely lashes!

Q. What is a good corrective treatment for the unattractive open pores in my skin?

A. This trouble usually is due to poor circulation. Use astringent lotions, applying with cotton pads by patting smartly over face and throat. Rub some ice cubes, wrapped in cotton, over your face as a final stimulating touch.

Q. How can I subdue the appearance of freckles on my face?

A. You can try veiling them with cake makeup in a shade darker than your natural skin tone. Emphasize your eyes with shadow, eyeliner, and mascara, and use a bright shade of lipstick. Thus highlighting your eyes and mouth has a way of detracting attention from your freckles.

Q. What are some of your comments generally on the art of eye makeup?

A. Twenty-five years ago heavy eye makeup was thought of in much the same way as hair coloring — nice women don't. But today, eye makeup is not only acceptable, it's almost essential. Then, too, you no longer need jewels or accessories, since your eyes make a lovely focal point. You don't, for instance, need both earrings and necklace when your eyes are such a pretty accessory to your beauty. Blue necklace, eyeliner, and earrings is too much!

Glub, bloop, gurgle, gurg, gur... stopped? You'll find PLUMBING CONTRACTORS fast in the **YELLOW PAGES.** Where your fingers do the walking.

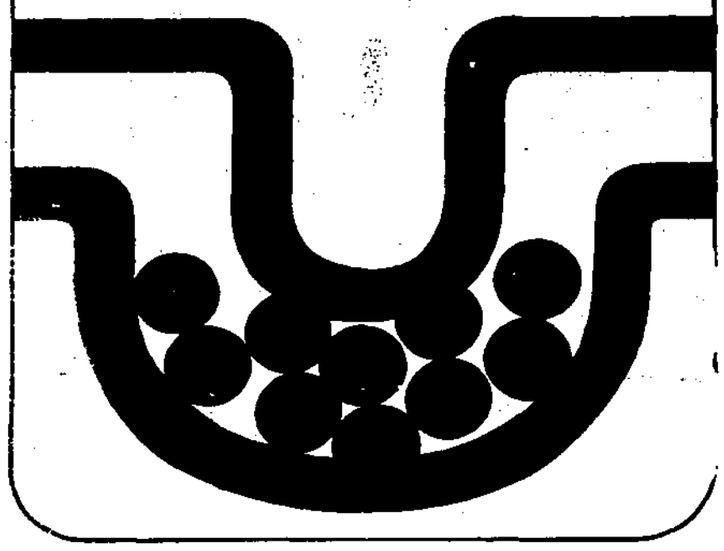



SPECIAL NOTICE

Effective January 20th, 1967

BRITISH COLUMBIA FERRIES ANNOUNCE

ADDITIONAL SAILINGS

between

LANGDALE and HORSESHOE BAY

HOURLY SERVICE

FRIDAY, SATURDAY, SUNDAY

BRITISH COLUMBIA FERRIES

Phone: Horseshoe Bay 921-7411 • Langdale 886-2372

fashion news

BY NANCY GAYLORD

FASHION CONSULTANT TO THE 160 SINGER CENTERS IN CANADA.

To what lengths? Paris and New York say "down"; London says "up." Care to guess? However, the leggy look is still strong and not likely to drastically change over-night. But spring may usher in a new longer length, so don't get caught short. Put deeper hems on fashions you sew from now on. Just in case!

Print it for summer, fall, winter, spring. Silky florals, geo metrics, paisleys and stripes span the seasons and events. These exciting new prints are equally appropriate for a cocktail party or a shopping expedition in town.

Vinyl coated fabrics steal the scene in coats, skirts, dresses and hats. Water-repellent, they can be wiped clean with a damp cloth. Don't wash, dry-clean or press.

Use paper clips or tape to hold during sewing and cutting.

Fit and stitch with care. Mistakes leave marks.

Use simple styles with few seams.

Chalk construction details on wrong side. (The new chalk pencils, available at Singer Centers, simplify the job. They make possible a finer line and thus greater accuracy.

Flatten seams and hold hems in place with fabric glue.

Fabulous felt adapts not only to cute stuffed toys and Christmas stockings, but has infinite fashion possibilities. Because felt has no grain and needs no hems, it's truly simple to cut and sew. Its rich, warm texture suggests striking jackets, skirts, hat and ponchos.

These boots are made for walking. Knee-high laced boots (like ice skates) stolen from Grandma's trunk, are smart footwear in the now fashionable colors of plum and dark charcoal. With the wider trouser legs, wear chic pant-boots that slip underneath.

McCall's Patterns, Laces, Remnants & Singer Supplies

D. G. DOUGLAS VARIETY & PAINTS

Sunnycrest Plaza, Gibsons — Ph. 886-2615

TASELLA SHOPPE

FOR YOUR YARDGOODS — Sechelt — Ph. 885-9331

GILMORE'S VARIETY SHOP

SEWING NEEDS, BUTTERICK PATTERNS - Sechelt, Ph. 885-9343

Track! The first snowfall heralds windwhipped days of schuss and suntan in B.C.'s action-packed outdoors. And wherever the ski action is, you'll find Lucky Lager – beer at the peak of flavour. So grab yourself a Lucky. Enjoy a man-sized beer with man-sized taste.

Give Yourself a **LUCKY BREAK**

This advertisement is not published or displayed by the Liquor Control Board or by the Government of British Columbia.

CHURCH SERVICES

ANGLICAN

St. Bartholomew's, Gibsons
8 a.m., Holy Communion
11:00 a.m., Church School
11:15 a.m., Mattins
7:30 p.m. Evensong

St. Aidan's, Roberts Creek
9:30 a.m., Mattins
11:00 a.m., Church School

St. Hilda's, Sechelt
8 a.m., Holy Communion
11:00 a.m. Morning Prayer

UNITED

Gibsons
11 a.m., Divine Service

Roberts Creek
2 p.m., Divine Worship

Wilson Creek
11:15 a.m., Divine Worship
Worship led by Rev. W. M. Cameron at 3:30 p.m. every second Sunday of each month.

BAPTIST

CALVARY BAPTIST, Gibsons
Evening Service, 7:30 p.m.
Prayer Meeting, 7:30 p.m. Thurs

BETHEL BAPTIST, Sechelt
11:15 a.m., Worship Service
7:30 p.m., Wed., Prayer
Rev. A. Willis

SUNSHINE COAST GOSPEL CHURCH

(undenominational)
Sunday School 10 a.m.
Worship Service, 11:15 a.m.
Pastor Rev. S. Cassells
Wilson Creek Community Hall
Davis Bay Road

BE A POOL BOOSTER

Extension Phones are HANDY PHONES

Save thousands of steps for only pennies a day. Get details this week from —

B.C. TEL

BOWLING

SECHELT BOWLING ALLEY

(By EVE MOSCRIP)

Mary Henderson in the Matinee League topped the gals this week with 750 (301). Frank Newton in the Commercial League was high man with 743 (288).

League Scores:

Buckskins: Mike Johnson 660 (250), Ann Joe 564 (236).

Ladies: Lil McCourt 695 (274) Susan Read 277, May Walker 259, Rose Rodway 286.

Ladies Matinee: Mary Henderson 750 (301), Hazel Skytte 273.

Pender: Ron Pockrant 695, Evelyn Harrison 292.

Commercial: Frank Newton 743 (288), Ted Kurluk 706 (275), Audrey Benner 628, Mary Henderson 278.

Sports Club: Hazel Skytte 619 (226), Lil McCourt 605 (227), Roy Taylor 667 (241).

Ball & Chain: Gail Ritchie 647 (271, 251), Gladys Ritchie 624 (258), Jack Goeson 635.

Mixed Ten Pins: Gordon McCourt 493 (174), Lola Caldwell 423, Ena Armstrong 158.

School Leagues

Seniors: Allan Hemstreet 395 (213), Linda McKinnell 375 (212)

Juniors: Brad Allan 284 (174), Laurie Allan 285 (163).

E & M BOWLADROME

Ted Joe of the Men's League rolled high triple of the week with 789 and high single of the Lanes with 365.

Ladies Coffee: Phyllis Hoops 583 (236), Dot Deppiesse 508, Dina Wilson 513, Melody Henry 505.

Gibsons A: Ken Herman 633, Frank Nevens 639, Freeman Reynolds 624, Art Holden 619, Red Day 240, Carol Marks 247.

Teachers Hi: Art Holden 665 (265), Alec Merling 683 (286), Joan Whielding 254, John Wilson 612, Paddy Richardson 620, Sylvia Bingley 648 (241, 261), Len Ellis 252.

Commercials: Jack Clement 668 (278), Murray Crosby 254, Alf Winn 631 (256), Harold Jorgenson 670, Frank Nevens 761, (253, 273), Dave Hopkin 624 (260) Lorne Gregory 640 (249).

Port Mellon: Norm Christianson 247, Gordon Taylor 612, Wilf Rieche 602 (250), Len Ellis 247, Chris Wood 610 (268).

Men's: Wayne Larson 631, (255), Dorcy Lefler 601, Ted Joe 789 (365, 253), Dick Bullis 255.

Juniors: Karen Brignall 411 (226), Bill Hobson 319 (177), Martin Kiewitz 246, Wayne Wright 447 (304), Ian McKenzie 268 (154), Ricky Wiome 251, Brian McKenzie 240, Robert Solnik 269, Stephen Rigby 286.

Librarian Shocked

At a meeting of Gibsons PTA in Elphinstone Secondary school library, Tuesday, January 17, John C. Bell, school district librarian, declared that it was shocking that in a school the size of Gibsons Elementary, there was no library room or school librarian.

Mr. Bell further emphasized the need for trained school librarians in the elementary schools of this district.

Mr. Bell pointed out that while four district elementary schools have library quarters, no program of library instruction can be carried out due to the lack of trained school librarians.

In two excellent color films entitled The Library . . . And Something More, and The library — a Place for Discovery, Mr. Bell showed how a school librarian was indispensable to a school where pupils were encouraged to search for information in books and other now printed instructional materials.

"In this day and age" Mr. Bell pointed out, "the elementary school library has become a storehouse for all the information available to modern man. It might even be considered as the necessity of man.

How to train pupils to find and use the wealth of information available to them in their elementary school libraries is a task which only a school librarian can adequately carry out.

The school board has budgeted for and hopes to obtain two elementary school librarians to serve groupings of elementary schools in September, 1967. It is hoped that a third elementary school librarian will be obtained in September, 1968.

Mr. Bell emphasized that when librarians are appointed to our elementary schools, this district could at last make a start in training pupils to use the many resources available to them in their school libraries.

The speaker was thanked by Mrs. George Ripper, the chairman who announced the next meeting of Gibsons Elementary PTA group would be Feb. 21.

ELECTRA CLEAN
UPHOLSTERY CLEANING
CARPETS, FURNITURE
RUGS
Phone 886-9890

Portraits for Valentine Day
SPECIAL
3—8x10 for $10
BILL PRICE PHOTOGRAPHY
Ph. 886-9361

Open House
You're All Invited
We'll be looking forward to seeing you at the Diamond 'W' Building Supplies Big Open House Party
FRIDAY & SATURDAY -- ALL DAY
Feb. 3rd & 4th

SEE THESE SPECIAL DISPLAYS
- Complete modern kitchen and bathroom units
- Custom wrought ornamental iron
- Interesting Paint Demonstration
- and many other interesting open-house features

YOU'LL BE INTERESTED IN THE . . .
- Valuable Door Prizes
- Open House Money saving specials
- Coffee & Donuts Served

Come Help Us Celebrate the Opening of the Sunshine Coast's most completely equipped Building Supply Centre
DIAMOND 'W' BUILDING SUPPLIES
Mr. and Mrs. Jack Whittaker and Lance Watson to serve you
DAVIS BAY SUNSHINE COAST HIGHWAY Phone 885-9704

WALLS
BUILT with BLOCKS
- QUICKEST Construction
- CHEAPEST Most Economical
- FIREPROOF for Safety
- MOST PERMANENT

QUOTATIONS given on block work, brick work and cut stone

FRAMING LUMBER
1x10, & 1x12 cedar
also Septic Tank Cedar in Stock

Come to SIMPKINSPLACE, Davis Bay for the Best Materials at the Best Prices
SUNSHINE COAST PRODUCTS CO. LTD.
Box 517, Sechelt — Ph. 885-2132

Live royally... start your 'big adventure' savings now

THE "DREAM TRIP", the cruise south, the new car, the faraway skiing vacation. You can have them. By saving. Start now. Open a Savings Account at the Royal Bank. Interest will fatten it up. And the Royal is the convenient place because there's a branch near you.

ROYAL BANK

Get your expo67 Passports and Bonus Books at any Royal Bank Branch