Library, Legislative Assembly
JUL 5 1904
VICTORIA, B. C.

Legislature Library
1903

Boundary Creek Times.

Vol. 8. GREENWOOD, B. C. FRIDAY, JULY 1, 1904. No. 44

Hunter-Kendrick
—COMPANY, LTD.—

Over-stocked with Trunks

DO YOU KNOW WHAT THAT MEANS? It means that we have a large assortment of up-to-date Trunks—all new goods—which we intend to sell at reductions of from 10 per cent to 25 per cent. Avail yourself of this opportunity. It will only last for a short time.

New Bags, Telescopes and Suit Cases.

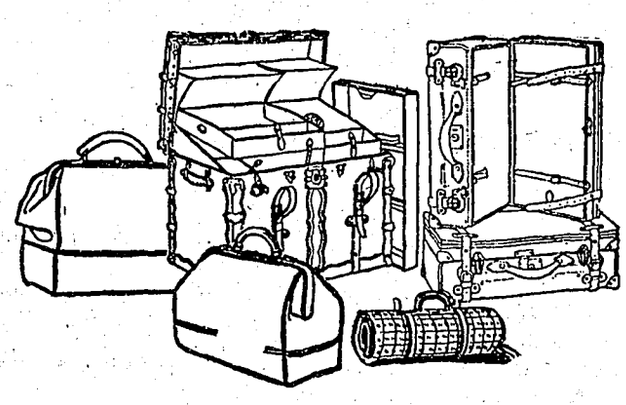

Lunch Boxes 25 and 40c.

SCREEN DOORS and WINDOWS Screen Doors, assorted sizes, from $1.50 to $3.00. Adjustable Window Screens. Wire Cloth in six widths. Misquito Netting.

ICE CREAM FREEZERS White Mountain Ice Cream Freezers. Sizes 2 qt., 4 qt., 6 qt., 8qt. It pays to have your own freezer. It pays to have the best —the Triple Motion.

LAWN MOWERS 15" Taylor Forbes Lawn Mowers at $6 Who would be without one? Cheaper than borrowing.

Greenwood Liquor Co.

Wholesale Dealers in Choicest Brands of Wines, Liquors and Cigars.

Sole Boundary Agents For

PABST Brewing COMPANY'S CELEBRATED MILWAUKEE LAGER BEER

Drink Iron Brew The Ideal Drink

JAS. McCREATH, Prop., Greeenwood

RENDELL & CO.

Big Pay Day Sale Now On Bargains For Cash Buyers See Bills For Prices

AGENTS FOR MASON AND RISCH PIANOS

RENDELL & CO.

A STORY OF MILLIONS

INTERESTING DESCRIPTION OF TWENTY HIGH GRADE MINES ADJACENT TO GREENWOOD, ARE MOSTLY DIVIDEND PAYERS

Recent rich strikes in the high grade properties of this camp have greatly tended to stimulate development work. The frequent distribution of handsome dividends among the shareholders who are mostly local people, has proved a potent factor in attracting the attention of outside investors. Many working bonds have been acquired during the past two months and several other important deals are pending. Prices have recently shown a marked tendency to advance. The Greenwood high grade belt is believed to extend from Midway to Long Lake camp, a distance of fourteen miles with a width of about two miles east and west from the east bank of Boundary creek. This belief is based on the rich surface assays, similarity of formation and occurrence of true fissure quartz veins throughout this otherwise well defined territory. The centre of the belt, where the most work has been done, occupies a section extending one mile in each direction north and south of town. As a matter of fact two dividend payers, the Providence and Elkhorn, are actually within the city limits. They are situate in what is generally described as the north belt, whose southern limit is Twin creek, which wends its noisy course down the steep hillside and find an outlet in Boundary creek in the centre of the city. Silver constitutes at least ninety per cent. of the values in the north belt. South of Twin creek and occupying a region paralleling the south end of the corporation limits is located the south belt where the values in gold very largely predominate. The ore, generally speaking, is of richer quality than that of its northern neighbor, easily averaging $150 per ton. The occurence of high values in the vicinity of Greenwood is no new discovery. Several of the properties which are now on a paying basis made profitable shipments sixty miles by wagon road many years ago. Owing to the widespread attention to the vast but low grade gold copper deposits consequent upon the extension of railway facilities the very existence of the rich quartz lodes seems to have been forgotten for nearly half a decade. The success achieved by local syndicates in re-demonstrating the possibilities of the small but high grade leads seems to have amazed the citizens of a town whose population shifts and renews itself with the characteristic frequency of the average mining camp. Now a new era of development which promises to assume widespread proportions has set in. There are scores of meritorious properties that only wait the application of capital to become rich producers. The remarkable results accomplished by the Providence and Elkhorn in becoming dividend payers from the very outset of operations and their ability to pay all working charges and costs of mining equipment form a bright chapter of successful mining of which the camp may well feel proud.

The ore in the Greenwood belt occurs in a quartz gangue and is composed of galena, zinc, blend, antimonial silver, arsenical iron, iron pyrites and patches of sulphurets. The veins have a general trend north and south and vary in width from ten inches to two feet. They have a uniform dip to the east. The country rock on either wall is a pyrroclastic greenstone overlying a granite formation.

THE PROVIDENCE.

The revival of activity in the high grade belt dates from September, 1902, when Duncan McIntosh, a pioneer mining operator of the Boundary, organized a local syndicate for the purpose of acquiring and developing the Providence mine, at that time a mere "prospect" with the reputation of having made a number of shipments of high grade ore to outside smelters prior to the advent of the railway. In accordance with the the terms of the working bond, covering a period of nine months, Wm. Fowler, the owner was paid 25 per cent down on account of the purchase price of $50,000. Two weeks later the syndicate disposed of a quarter interest in the bond to Mark F. Madden, a well known Chicago capitalist. At that period the workings consisted of two shafts fifty and sixty feet, respectively, and a forty foot drift. Steps were then taken to transfer the bond to an incorporated company with a capital stock of $200,000 in shares of the par value of $5 each. Mr. McIntosh lost no time in demonstrating the possibilities of the Providence. He took charge of the mining operations and still retains the position of superintendent. The Providence virtually proved to be a paying proposition "from the grass roots". Inside of nine months the property had been paid for, fifty per cent of the purchase price having been derived from the profits on ore shipments. In addition the mine has borne all costs of development and mining equipment, besides contributing $11,000 in dividends to the shareholders. It will be seen that the mine has already paid about seventy-five per cent on the original investment. Nor does this complete the marvellous record. The Providence has $200,000 worth of ore in sight, has a bank balance of $15,000, over $20,000 worth of ore in transit and twenty-five per cent of unallotted stock or 10,000 shares still remain in the treasury.

The vein is a true fissure and outcrops on the surface the full length of the claim. In width it varies from four inches to two feet. The average width is ten inches with a tendency to widen perceptibly and to improve in value at depth. Mr. McIntosh had plain sailing after solving the broblem of a fault at the forty foot level. The trend of the ledge is northeast and southwest with a dip to the east. The development work accomplished by the company comprises over 1900 feet. The main workings consist of an incline shaft 290 feet deep following the dip of the vein. To facilitate the extraction of ore levels were driven from each side of the shaft at depths of 50, 130, 150 and 290 feet respectively. Raises connect the three first named levels. Altogether a great deal of ground has been opened up and the estimate of the ore in sight being valued at $200,000, may be regarded as conservative. The Providence ships an average of 90 tons of ore monthly to the C. P. R. smelter at Trail. The values are in silver and gold in the order named. The average net values of last year's shipments, over freight and treatment, were $106 net per ton. Although the ore is becoming more uniform in character at depth some exceptionally high grade pay shutes were encountered. One 22 ton shipment made a few months ago netted $5,400 or an average of over $240 per ton. An exceptionally rich specimen ran $41,000 per ton.

The Providence has other rich and untouched assets. A lead parallel to and 300 feet from the vein now being developed, extends across the claim and can be traced on the surface. An assay from the quartz croppings ran 200 oz. silver and $6 gold per ton. With the further extension of this main incline shaft on number one vein this undeveloped lead will be encountered at depth. The Elkhorn lead, it has been proven, also extends into Providence ground. It has been traced to a point seventy feet from the Providence line and no doubt will be located with the expenditure of a trifling amount in removing the heavy "wash" which covers the surface at the boundary line separating the two properties.

The Providence employs thirty men working in two shafts. It is equipped with a boiler, blower and hoist, all of which were paid for out of profits. An electrically driven skip and compressor will be installed at an early date. These proposed improvements will cost $7,000.

THE ELKHORN.

The Elkhorn mine, ranking next in importance to the Providence, has given additional proof of the richness and uniformity of the ledges in the north belt. It is a full sized claim adjoining the Providence on the west. It is only one mile from the centre of the city and is actually located within the corporation limits. The lead on the surface is scarcely wider than a knife blade. This was the seemingly uncertain "clue" which persistently followed by Phil McDonald and James Sutherland of Greenwood, the present owners, has won them fortunes. A working bond for eighteen months was secured in December 1902 from Charles Thomet of Midway, the former owner. At a depth of fifty feet the vein assumed a width of about ten inches and contained the first profitable pay values. The first carload shipments netted $112 per ton, less freight and treatment charges. Messrs. McDonald and Sutherland after providing for all operating expenses paid for the property out of the profits within a year, and for the past six months have been dividing the monthly dividends. This is regarded as a remarkable achievement in view of the fact that the owners only invested $500 as working capital which was refunded from the profits derived from the first shipment.

An incline shaft sunk on the lead has attained a depth of 152 feet. There are drifts at the 80 and 150 foot levels from which stopes have been carried upward. The vein runs northwest with a dip to the east. It averages from ten to twelve inches in width but in several places widens out to two feet. Its dip is very regular throughout. The values are mainly in silver. Some specimens were found to contain 50 per cent native silver. The highest returns in gold from car load lots was one of $39.20. Shipments to date exceed 600 tons averaging about $100 per ton. The amount of ore in sight is estimated to have a value of $100,000. Ore shipments average 60 tons monthly. The values are improving at depth. The owners contemplate installing a boiler, pump and compressor at an early date. The shaft is to be sunk an additional depth of 100 feet, thus almost doubling the amount of stoping ground.

Another lead traversing this property north and south has been traced by the outcrop for a distance of 600 feet. It yielded an assay on the surface of $104 per ton. This vein passes within 300 feet of the incline shaft, a drift from which will tap it at depth.

A small fraction lying between the Elkhorn and Providence is being developed by Messrs. McDonald, McKenzie and Sam Stingley. An incline shaft has been sunk on the lead to a distance of seventy feet. Although no shipments have yet been made the ore is said to run high. The vein is the same lead that has been opened up on the Elkhorn.

THE E. P. U.

The E. P. U. group, another high grade wonder, is located in the south belt on a hill, 3,000 feet directly east of town. It comprises the E. Pluribus Unun, the Lancashire fraction and the Majorie. When this bond was acquired two years ago by D. H. McVicar and other local people the prospect was not any too encouraging. The best assay from a 22 inch quartz outcrop on the surface was $1.60 per ton. At a depth of 25 feet on the lead an incline shaft encountered ore which averaged $54 per ton in gold and silver. The working was extended to the depth of 65 feet whence drifts were run north and south and the ground above stoped out. A drift was also run from an adit on the lode tapping this shaft and gaining a depth of 85 feet. All ore is now being stoped from this level. It is proposed to run additional levels from adits on the vein at different points to connect with the present workings.

The mine ships from 80 too 100 tons of ore monthly. The values in gold and silver carry from $80 to $125 per ton. Picked samples of tellurides ran as high as 153 oz. gold and 185 oz. silver per ton.

The local syndicate has long since paid for the group out of profits and is now receiving substantial dividends. The mine has also borne all costs of development besides providing an aerial tramway for the delivery of ore

Continued on page 8.

New Furniture

Just received a car—selling fast and cheap.

Dressers, Comodes, Bureaus, Chiffoniers, Sideboards, Lounges, Extension, Dressing and Centre Tables, Folding Cribs, Iron Beds, Springs and Mattresses for the old and the Young.

A. L. WHITE

The 2nd Hand Man.

STANDARD

BATH TUBS

AND

LAVATORIES

E. W. BISHOP

PLUMBER



FURNITURE
CARPETS
LINOLEUMS
CROCKERY
GLASSWARE
CUTLERY
SILVERWARE
BAR GOODS

The largest hotels and finest residences in B.C. were furnished by us throughout

WEILER BROS.

VICTORIA, B. C.

GEO. MAYNARD

BICYCLE AND MACHINE REPAIRS.

SKATES SHARPENED.
PAINTING AND SIGN WORK.

Copper St. Greenwood.

S. BARRY YUILL

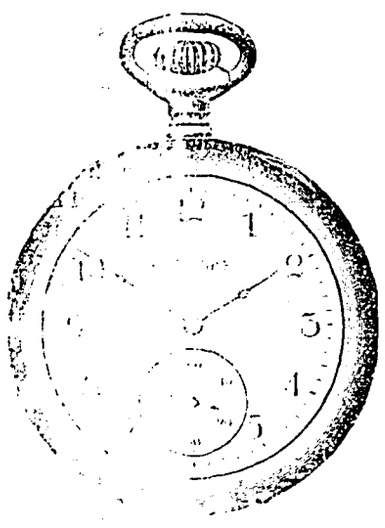

PRACTICAL WATCHMAKER AND JEWELLER.

All work guaranteed GREENWOOD.

SIX YEARS PROGRESS

What Has Transpired in the Boundary.

GREENWOOD'S GROWTH

A Retrospect Shows Some Great Improvements.

In August, 1898, a little less than 6 years ago, the writer first saw the Boundary. He travelled from Marcus over the stage road, along the beautiful Kettle river, through Grand Forks, where Phoenix now stands, through Greenwood and Anaconda and thence to Midway. The country was bursting with expectations, but there was little else to mark the way, unless dust be counted. At present the visitor from outside points has the choice of two railway routes into the Boundary. He can go from Marcus to Rossland by the Great Northern and thence by the Canadian Pacific Railway to all points in the Boundary. Or if he choose he can take the short route and in less than three hours ride by the Great Northern into the Boundary. Six years ago Grand Forks was a beautiful but tired looking spot. Now it has one of the finest smelting plants on the continent there, while hundreds of acres of its rich valley lands have become garden spots, the homes of a thrifty people. Six years ago one log hotel stood beside the stage road in Phoenix and some preliminary work was going on at the Ironsides and Knob Hill mines. Today Phoenix is the premier mining camp of British Columbia, its output of ore totalling many hundred of thousands of tons yearly. Six years ago Greenwood was a village with three hotels, one private bank, no churches, no school house, an embryo mine and no smelters. The people were a plucky lot though and when assayed ran high in grit. They kept pegging away. The Mother Lode mine grew slowly, steadily into a big thing. On ground, then a rocky hill side, a few hundred dollars would have bought, now stands a fine smelter, its complete equipment moved by electrical energy carried thirty miles over the mountain heights which at Phoenix reach an altitude of 4625 feet. A number of neglected claims have developed into valuable gold and silver mines Five good churches have been erected. A fine substantial school house has been built. A beautiful court house stands on Government street. Many fine private residence have risen wheres then no street was graded. The three greatest banking institutions of Canada have branches here employing a dozen men. Stage routes radiate from Greenwood east, south and west. Stores and stocks of goods equal to those of the largest cities of the land grace Copper street and excite the wonder of the visitor. The Boundary 6 years ago did not ship a ton of ore. Today its output is a million tons per year and fast increasing. This tonnage is reduced in its own smelters. It is only by such retrospection and contrast that we realize that things have been doing up here in the hills of this region. Good men are at the head of the mining concerns of the Boundary. They are not stockbrokers but mine makers. And so the evolution goes on apace. And as yet things are only in their beginnings. New capital is coming in to supplement the old. New energy is being introduced. New methods have forged to the front. The riches of the hills are beginning to minister to the country's welfare. Six years hence the transformation will be even greater, and then the patient working ones will see that their labor has not been lost.

The Boundary is to be the pacemaker in the race of mining development in British Columbia, and Greenwood, that has never heralded her position or resources very loudly, will continue to be the commercial and industrial, as it is the geographical, centre of the Boundary. So here's to the wealth of the Boundary and here's to the prosperity of Greenwood, Greenwood with its inner circle of the high grade gold and silver mines and its outer circle of the greatest copper deposits on the known earth.

A HOT OLD TOWN.

New York City reports 111 cases of heat prostration last Sunday. The advantage a hot old town like Grand Forks has over New York is that the cool nights peculiar to the Boundary temper things before morning. Otherwise a few days would kill everything in sight.

MIDWAY-VERNON RAILWAY.

Mr. H. T. Hazen, engineer, accompanied by Mr G. R. Heckle of New York, also an engineer, left on Monday morning last for another trip across the proposed route of the Midway and Vernon Railway. These gentlemen expect to join their principals in Vernon the latter part of this week and make their report. Upon this report the action of the company will doubtless depend.

NOTICE

To J. W. McKinnon, formerly of Deadwood, unless the charges due on your horse are paid within the next 30 days, the sa horse will be sold to meet cost of s keep.

STOOFE BROS.

Dated June 10, 1904. Midway, B.C.

Business Directory.

Large assortment of bedroom suits at Clint's, Copper St.

Timber Notice.

Notice is hereby given that thirty days after date we intend to apply to the Hon. Chief Commissioner of Land and Works, Victoria, B. C for a 21 year lease to cut and carry away timber from the following described lands; commencing at a post placed on the West side of the main fork of Kettle river near the mouth of Canyon creek marked Heyland and Hamilton's South west corner post, thence East 400 chains, thence North 400 chains, thence West 160 chains, thence North 800 chains, thence East 400 chains, thence North 400 chains, thence East 640 chains, thence North 400 chains, thence East 160 chains, thence North 400 chains thence West 400 chains, thence North 400 chains thence West 640 chains, thence North 400 chains, thence West 400 chains, thence South 640 chains, thence East 160 chains, thence South 160 chains, thence East 160 chains, thence South 400 chains, thence West 320 chains, thence South 2000 chains to said place of commencement.

Dated this 12th day of May, 1904.

A. R. HEYLAND,
W. H. HAMILTON,
Locators

L. S. LAW STAMPS, 50 cents.

IN THE SUPREME COURT OF BRITISH COLUMBIA.

IN THE MATTER of the Land Registry Act, and Amending Acts:

and

IN THE MATTER of the amendment of a certain Map and Survey showing a subdivision of a portion of the Western part of the South half of the North-East quarter, and the North half of the South-East quarter of Section 32, in Township 70, in the Osoyoos Division of the District of Yale in the Province of British Columbia, deposited in the Land Registry Office at Kamloops, and numbered 97:

LET ALL THE PARTIES CONCERNED attend before the Honorable Gordon Hunter, Chief Justice, or such other Judge as may be sitting at the Court House in the City of Vancouver at the time specified at the foot hereof upon the hearing of an application on the part of Frederic Keffer and Mary Garland for an Order that the Map or Plan numbered 97, and deposited in the Land Registry Office at Kamloops, and showing a subdivision of a portion of the Western part of South half of the North-East quarter, and the North half of the South-East quarter of Section 32, in Township 70 in the Osoyoos Division of the District of Yale in British Columbia be amended or altered by striking out of the said Map that portion thereof described as follows:—Commencing at the South-Westerly corner of Lot 1, in Block 3, being the intersection of the Northerly limit of Garland Street with the Easterly limit of Vancouver Street; thence North thirty-three degrees and four minutes East 330 feet, or to the North-Westerly corner of Lot 10, in Block 3; thence 40 feet North fifty-six degrees and fifty-five minutes West, or to the North-Easterly corner of Lot 10, in Block 7; thence 430 feet North thirty-three degrees and four minutes East, or to a point in the North-Easterly limit of Norway Street; thence South fifty six degrees and fifty-five minutes East 9.8 feet, more or less, to a point in the Westerly limit of Block 58; thence 85.8 feet South fourteen degrees and five minutes West; thence 301.5 feet South forty-eight degrees and forty-seven minutes East to a point on the Westerly bank of Boundary Creek; thence South-Westerly along and following the bank of Boundary Creek to a point in the North-Easterly limit of Garland Street; and thence 243.7 feet North fifty six degrees and fifty-five minutes West to the place of commencement:

Dated this 28th day of May, A.D. 1904.

GORDON HUNTER, C. J.
Per W. G. M., Reg'r.

This summons was taken out by Isaac H. Hallett, of Greenwood in British Columbia, Solicitor for Frederic Keffer and Mary Garland.

To,
W. H. Edmonds, Esq.,
Registrar of Titles,
Kamloops, B. C.

And to all parties interested.

In support of the above application will be read the affidavits of Frederic Keffer and Thomas A. Garland, sworn and filed herein.

NOTE.

If you do not attend either in person or by your Solicitor at the place above mentioned at the time mentioned at the foot hereof such Order will be made and proceedings taken as the Judge may think just and expedient.

Let this Summons be heard at Chambers at the Court House at Vancouver, B. C., on Wednesday the Sixth day of July, A.D. 1904, at the hour of 10.30 o'clock in the forenoon, or so soon thereafter as the Judge may sit and Counsel can be heard.

And further let this Summons be served upon W. H. Edmonds, Esquire, Registrar of Titles, Kamloops, B. C., and notice of application published in the Boundary Creek Times, a weekly newspaper published in the City of Greenwood, until the return hereof.

G. HUNTER, C. J. GREENWOOD May 28, 1904 REGISTRY.

Application For Liquor Licence

Notice is hereby given that I intend to apply at the first meeting of the Board of License Commissioners of the City of Greenwood held thirty days after the date of this notice, for a license to sell liquor by retail, upon the premises now known as the Windsor Hotel, and being situate on lots 31 and 32, Block 7, in the said City of Greenwood, either under an Hotel License or Saloon License, whichever may be granted by the said Board of Commissioners.

ERNEST J. CARTER.
Dated this 3rd day of June, 1904.

Application For Liquor Licence

Notice is hereby given that we intend to apply at the first meeting of the Board of License Commissioners of the City of Greenwood held thirty days after the date of this notice, for a license to sell liquor by retail, upon the premises known as the Arlington Hotel, and being situate on lot 22, block 7, in the said city of Greenwood, either under an Hotel License or Saloon License, whichever may be granted by the said Board of Commissioners.

THOMAS PEICKART
PHIL McDONALD.
Dated this 3rd day of June, 1904.

Application For Liquor Licence

Notice is hereby given that we intend to apply at the first meeting of the Board of License Commissioners of the City of Greenwood held thirty days after the date of this notice, for a license to sell liquor by retail, upon the premises now known as the National Hotel, and being situate on Lots 18 and 19, block 7, in the said City of Greenwood, either under an Hotel License or Saloon License, whichever may be granted by the said Board of Commissioners.

J. W. CASCADEN
D. W. HONNLEY.
Dated this 3rd day of June, 1904.

Application For Liquor Licence

Notice is hereby given that I intend to apply at the first meeting of the Board of Licencing Commissioners of the City of Greenwood, held thirty days after the date of this notice, for a license to sell liquor by retail, under an hotel licence, upon the premises now known as the Victoria Hotel, and being situate on lot 24, block 12, in the said City of Greenwood.

GILBERT GUNDERSON.
Dated the 3rd day of June, 1904.

Application For Liquor Licence

Notice is hereby given that we intend to apply at the first meeting of the Board of Licencing Commissioners of the City of Greenwood, held thirty days after the date of this notice, for a licence to sell liquor by retail, under an hotel licence, upon the premises now known as the Norden Hotel, and being situate on Lot 6, block 14, in the said City of Greenwood.

ANDREW SATER
WILLIAM JOHNS.
Dated the 3rd day of June, 1904.

Application For Liquor Licence

Notice is hereby given that I intend to apply at the first meeting of the Board of Licencing Commissioners of the City of Greenwood held thirty days after the date of this notice for a licence to sell liquor by retail, under ae hotel licence, upon the premises known as the Queen's Hotel, and being situate on Lot 5, block 14, in the said city of Greenwood.

DAVID MANCHESTER
Dated the 3rd day of June, 1904.

Application For Liquor Licence

Notice is hereby given that I intend to apply at the first meeting of the Board of Licencing Commissioners of the City of Greenwood held thirty days after the date of this notice, for a licence to sell liquor by retail, under an hotel licence, upon the premises now known as the Commercial Hotel, and being situate on lot 8, block 5, in the said city of Greenwood.

GEO. H. COLLINS.
Dated the 3rd day of June, 1904.

Application For Liquor Licence

Notice is hereby given that I intend to apply at the first meeting of the Board of Licencing Commissioners of the City of Greenwood, held thirty days after the date of this notice, for a licence to sell liquor by retail, under an hotel licence, upon the premises now known as the Pioneer Hotel, and being situate on lots 20, 21, and 22, block 5, in the said city of Greenwood.

JOHN W. NELSON.
Dated the 3rd day of June, 1904.

Application For Liquor Licence

Notice is hereby given that we intend to apply at the first meeting of the Board of Licencing Commissioners of the City of Greenwood, held thirty days aster the date of this notice, for a licence to sell liquor by retail, under an hotel licence, upon the premises now known as the Imperial Hotel, and being situate on Lots 35 and 36, Block 12, in the said City of Greenwood.

GRAHAM & PARRY.
Dated the 3rd day of June, 1904.

Application For Liquor Licence

Notice is hereby given that I intend to apply at the first meeting of the Board of Licencing Commissioners of the City of Greenwood, held thirty days after date of this notice, for a licence to sell liquor by retail, under an hotel licence, upon the premises now known as the Kootenay Hotel, and being situate on lot 16, block 7, in the said City of Greenwood.

THOMAS WALSH.
Dated the 3rd day of June, 1904.

Application For Liquor Licence

Notice is hereby given that I intend to apply at the first meeting of the Board of Licensing Commissioners of the City of Greenwood, held thirty days after the date of this notice, for a licence to sell liquor by retail, under an hotel licence, upon the premises now known as the Pacific Hotel, and being situate on Lots 33 and 34, Block 7, in the said City of Greenwood.

H. B. MADDEN.
Dated the 3rd day of June, 1904.

Application For Liquor Licence

Notice is hereby given that we intend to apply at the first meeting of the Board of Licencing Commissioners of the City of Greenwood, held thirty days after the date of this notice, for a licence to sell liquor by retail, under an hotel licence, upon the premises now known as the Royal Hotel, and being situate on Lots 27 and 28, Block F, Fisher addition, in the said City of Greenwood.

POUPORE & McVEIGH.
Dated the 3rd day of June, 1904.

Application For Liquor Licence

Notice is hereby given that I intend to apply at the first meeting of the Board of Licencing Commissioners of the City of Greenwood, held thirty days after the date of this notice, for a licence to sell liquor by retail, under an hotel licence, upon the premises now known as the Greenwood Hotel, and being situate on Lots 20 and 21, Block B, Sutherland addition, in the said City of Greenwood.

W. J. SIMPSON.
Dated the 3rd day of June, 1904.

Application For Liquor Licence

Notice is hereby given that I intend to apply at the first meeting of the Board of Licence Commissioners of the City of Greenwood held thirty days after the date of this notice, for a licence to sell liquor by retail, upon the premises now known as the Rossland Hotel, and being situate on Lot 30, Block 12, in the said City of Greenwood, either under an Hotel Licence or Saloon Licence, whichever may be granted by the said Board of Commissioners.

GEO. WELLWOOD.
Dated the 3rd day of June, 1904.

Application For Liquor Licence

Notice is hereby given that I intend to apply at the first meeting of the Board of Licence Commissioners of the City of Greenwood held thirty days after the da e of this notice, for a license to sell liquor by retail, upon the premises now known as the Clarendon Hotel, and being situate on Lots 13 and 14, Block 12, in the said city of Greenwood, either under an Hotel Licence or Saloon Licence, whichever may be granted by the said Board of Commissioners.

JULIUS EHRLICH
Dated this 3rd day of June, 1904.

Application For Liquor Licence.

NOTICE is hereby given that I intend to apply at the first meeting of the Board of Licence Commissioners of the City of Greenwood held thirty days after the date of this notice, for a licence to sell liquor by retail, upon the premises now known as the Ottawa Hotel, and situate on Lot 3, Block D, Sutherland addition, in the said city of Greenwood, either under an Hotel Licence or Saloon Licence, whichever may be granted by the said Board of Commissioners.

FRANK FERA.
Dated this 3rd day of June, 1904.

Application For Liquor Licence

Notice is hereby given that I intend to apply at the first meeting of the Board of Licencing Commissions of the City of Greenwood, held thirty days after the date of this notice, for a licence to sell liquor by retail, under an hotel licence, upon the premises now known as the Alberta Hotel, and being situate on Lot 4, Block 12, in the said City of Greedwood.

W. H. CRAIG.
Dated the 10th day of June, 1904.

ROOM - WE MUST HAVE - ROOM

From June 20th to July 16 inclusive we offer

20 PER CENT DISCOUNT

OFF ANY PIECE OF FURNITURE IN OUR LARGE STORE

WE MUST make room for new goods now on the way and during the next three weeks are offering our entire stock at the liberal discount of 20 per cent for CASH only. This offer includes many new shipments just opened up and comprises about everything you require in the furniture line.

IRON BEDS	OILCLOTHS		BLANKETS	BABY CARRIGES
BED SPRINGS	LINOLEUMS		QUILTS	" CARRIERS
BEDROOM SUITES	CHINA CABINETS		CUSHIONS	" GO CARTS
MATTRESSES	CARPETS		LADIES' SECRETARIES	CURTAINS
BUFFETS	PILLOWS			

It you require anything in our line you cannot afford to overlook this opportunity.

T. M. GULLEY & CO.

NEXT DOOR TO BANK OF COMMERCE

GREENWOOD, B. C.

Items of Town and Country...

What is Going on And Being Done by People Who Inhabit the Great Boundary Country.

John Buckley of Sandon is doing assessment work on his properties in Wellington camp.

Dr. spankie goes east today as far as Revelstoke to meet Mrs Spankie's mother.

Lost—$1 gold stick pin "American coin" between National and Pacific hotels. $1 reward. A. L. White.

The first car of blister copper shipped by the B. C. Copper company went east on Monday last. Blister copper instead of matte is the thing from now on.

The Ladies' Aid of the Methodist church will give a strawberry and ice cream social in the church on Tuesday evening next.

Mrs. Hugh McCutcheon leaves today for a holiday trip to Kamloops. She will remain a couple of months visiting friends.

The Winnipeg Mine (limited) was not sold by sheriff's sale on Tuesday last as advertised. The bidders were not forthcoming. The liabilities against the mine as far as ascertainable appear to be about $8000.

F. C. Bailey of Spokane who owns the Excelsior and Frederick claims up Providence creek 2 mile east of town, is having some fine development work done on them by the Great Northern Railway. In one place on the Excelsior a 27 foot cut is opening up a fine body of ore.

Fred Munn left on Monday morning for Spokane from where he will go to Thunder mountain where he is quite largely interested in mining properties. He will put in the summer doing the work on three groups of claims owned by himself and associates.

The trial between Thos. Wake and Mark Christianson came off yesterday before His Honor Judge Spinks. The judge assessed a fine of $20 and costs against Christianson. It is to be hoped that this will end the feud between these neighbors. They have fine farms adjoining just east of Boundary Falls, and ought to live in harmony.

Thomas Hemmerle of Hemmerle & Dunn, returned this week from a trip up the West Fork. He reports considerable work being done all along the river, particularly in the vicinity of Beaverdell The people are very hopeful over the prospect of a railway.

500 assorted rocking, dining and kitchen chairs. Just received.—A. L. White, New and 2nd Hand store.

The local school teachers have struck a rich lead although it may not run very high in cash assay value. They have encountered the vacation streak which looks very promising. After 6 weeks however it will be dug out to all appearances. Great joy to them though while it lasts is the wish of the Times. Miss Brethorn has gone to the coast, Miss Martin seeks recuperation at Nelson and Mr. Clark, satisfied with nothing less than country air, has gone to Grand Forks.

Premier McBride and Minister of Lands and Works Green were in town last Saturday. They left Greenwood Sunday morning in time to catch the Great Northern at Grand Forks.

The baseball game on Sunday between Phoenix and Greenwood was an exciting contest resulting in a score of 12 to 11 in favor of the visiting team. The Phoenix boys are gentlemanly exponents of the sport. Haverty acts in the dual capacity of catcher and kicker and is a good one at both.

Duncan McIntosh, manager of the Providence Mining Company, left on Friday last for a trip as far east as Chicago. While absent he will buy further equipment for the property.

J. Docksteader who has purchased the bakeries of Hay and Hunter, takes charge of the amalgamated concern today. Mr. Docksteader comes from Nelson highly recommended in his line of business and doubtless will make a success of the enlarged enterprise.

Some work is being done on the Bonnie Belle west of town. Assays taken are very encouraging but insufficient work has been done on the claim to assume that any great value attaches to the property.

MORE ORE FOR ST. LOUIS.

The secretary of the Board of Trade is collecting some very fine samples of ore to send as a supplementary exhibit to the St. Louis Fair. About 200 pounds of Providence ore will be shipped. It is now in the office of Gaunce & Wickwire and is attracting much attention. To this will be added some fine pieces of Elkhorn, Denoro and Mother Lode ores.

LEFT FOR CORNELL.

Eddie, eldest son of the Collector of Customs, left yesterday for Ithaca, N. Y., where he expects to complete his education. Eddie is a clever boy, and doubtless will be heard from in the world's works.

NOTICE.

I wish to notify the public that I have sold my bakery business to Mr. J. Docksteader and bespeak for him the same patronage from my customers that I have enjoyed in the past. All bills owing me must be paid on or before the 10th of July, 1904.

ROBT. HAY.

BIG STRIKE ON PRIMROSE.

One of the most important local strikes made for some time is the large body of magnetic iron ore, disclosed by the diamond drill, on the Primrose, one of the Mother Lode group of claims. The fine body of iron flux supplements to a nicety the great ore body being steadily opened up on the Mother Lode itself.

WINDSOR HOTEL

ERNEST J. CARTIER, Proprietor.

Finest Furnished House in the Boundary

Steam Heated. Lighted throughout with electric lights. We offer special inducements to travellers as we have the finest sample rooms in the city. Our bar excells all others.

Head Office: 204 Dearborn St., Chicago, Ill.

MADDEN BROS.

FINANCIAL AND MINING AGENTS

MINING PROPERTIES OF MERIT PURCHASED OR DEVELOPED.

: THE :

Gem Restaurant

Copper Street.

OPEN DAY AND NIGHT.

MEALS AT ALL HOURS

PRIVATE ROOMS FOR LADIES. TRY OUR COFFEE

Charles R. Pittock, : Prop'r.

PROFESSIONAL CARDS.

HALLETT & SHAW

[illegible] Greenwood, B.C.

McLEOD & BROWN

BARRISTERS AND SOLICITORS,

NOTARIES PUBLIC, ETC

Offices: Wallace-Miller block, Copper street, Greenwood, B.C.

J. R. BROWN. J. P. McLEOD.

ARTHUR M. WHITESIDE,

BARRISTER and SOLICITOR

Rendell Block, Greenwood, B.C

CHARLES AE. SHAW,

CIVIL ENGINEER,
DOMINION AND PROVINCIAL
LAND SURVEYOR.

Office with Gaunce & Wickwire.
Telephone No. 32.

GREENWOOD. : : : : B. C.

A. E. ASHCROFT.

Dominion and Provincial Land Surveyor.

Aining and Engineering Surveys.
Underground Work a Specialty.

Wood Block (next Customs office.)
GREENWOOD, B. C

GREENWOOD BARBER SHOP.

W. D. FLINN, Prop.

Sharp Razors. Clean Towels
Porcelain Bath Tubs.
Copper Street. - Greenwood, B.C.

BOUNDARY VALLEY LODGE
No. 38, I. O. O. F.

Meets every Tuesday Evening at 8 00 in the I. O. O. F. Hall. A cordial invi tation is ex tended to all sojourning brethern.

E. FOYLE SMITH, N. G. FRED B. HOLMES. Rec.-Sec.

The

Boundary Creek Times

Issued Every Friday

DUNCAN ROSS..... MANAGING EDITOR

SUBSCRIPTIONS IN ADVANCE.

PER YEAR	2 00
SIX MONTHS	1 25
TO FOREIGN COUNTRIES	2 50

UNION LABEL

FRIDAY, JULY 1 1904

THE SIMILKAMEEN.

It is not surprising that Mr. Hill should be arranging to build westward from Midway. It is surprising that no railway company built into this district years ago. The more one travels in the country between the Kettle river and Hope mountain, the more is one impressed with the wonderful resources. There is no district in the province which offers greater attractions to the miner, the farmer and the lumberman. It has a climate that is almost perfect in winter and summer. Cattle will thrive on the grazing benches and it is only in an exceptional winter when feeding has to be done. Its valleys will grow any kind of fruit and with irrigation the possibilities from an argricultural and horticultural standpoint are almost illimitable There is plenty of room and plenty of land for hundreds of families and the day is not far distant when the Okanagan and the Similkameen valleys will be peopled with prosperous settlers.

But its chief wealth is in its mineral resources. The quantity is there and what is of equal importance the values are there. Not only are the precious minerals found in abundance but further west are coal measures of great promise. It is yet an attractive field for the prospector aud new finds are being made. On Roche river, on the Tulameen and still farther west, the prospector is making locations which will yet be converted into paying mines.

All that is needed is transportation facilities. The Great Northern is going to be built into the district and the C. P. R. will be forced to build in unless its officials are prepared to leave this eldorado to its more energetic rival. The C. P. R. management need have no fear of the result. There is plenty of business in sight for two railway companies.

THE SPOKANE FAIR.

In our last issue we stated that Mr. L. G. Monroe, Superintendend of the Fruit Department at the Spokane Interstate Fair this fall, was Secretary of the Eastern Washington Horticultural Society. We should have said of the Washington State Horticultural Society, as there is no such organization as the one first named.

The Fifth Regiment British Artillery band of Victoria, B.C., will furnish music at the Spokane Interstate Fair this fall, October 3rd to 9th. This is one of the famous military bands of Canada, and they expect to play a long engagement during the summer at the St. Louis Exposition. They will play during the day at the fair grounds, and also give a number of evening concerts.

The Annal Premium List of the Spokane Interstate Fair is out. It comes in a new shape this year, being about the size of a railroad folder and opening on the longer edge. It is a very convenient size, and is well worth reading. Among the changes observed, one of the most important is the largely increased prizes in the Fruit Department. Besides this there is a complete new department exclusively for the children, and new prizes in the Fine Arts Department. Every division shows changes, more or less important. Copies of this book may be obtained by addressing Robt. H. Cosgrove, Manger, Room 320 Mohawk Block, Spokane.

DR. MATHISON
DENTIST
Naden-Flood Block, Greenwood, B. C.

SURPRISE.

On Saturday evening last a number of the workemen of the Providence mine called on Mr. McKee at the Manse and presented him with a very handsome Morris reclining chair as an expression of their good wishes on the occasion of his birth day. It is needless to say Mr. McKee was pleasantly surprised.

The Greatest Family Remedy.

And one well known in most Canadian homes is Nerviline a perfect panacea for all internal and external pain Mrs. M E. Cartwright of Morris says: I couldn't think of being without Nerviline. When I get toothach Nervline stops it. If I get a sick headache, have a trouble with my stomach or bowels I can rely on Nerviline to cure me promply. To break up a cold or rub on for rheumatism or neuralgia Nerviline has no equal. It's priceless in any family. Nerviline is king over all pain and costs 25c. For sale at the Thomas Drug Co.

THE GRAND TRUNK PACIFIC.

Late and apparently reliable advices say that the Grand Trunk Pacific Railway is to absovle the Canadian Northern. Kitimat is reported to be made the Pacific terminus. Many who have invested in Port Simpson on the presumption that it would be the terminus stand lose by their acting on advance information. Railways are like horse races, tips are not alway reliable.

Kitimat is about 120 miles south of Port Simpson and is about 70 miles from the ocean. It is about 300 miles north of Vancouver being in about 54 degrees of latitude.

The Grand Trunk Pacific Bill passed the House of Commons in May and was approved by the Senate on June 24th.

Delicious cream puffs, cakes an pastry at Galloway Bros.

KNIGHTS PYTHIAS

GREENWOOD LODGE NO. 29

Meets every Wednesday evening at 8:00 in the K. of P. Hall.

All Brothers welcome.

A. D. HALLETT, K. of R. and S. A. S. EMBREE, C. C.

When Eggs Are Cheap

Remember that WATER GLASS EGG PRESERVER preserves eggs without spoiling their flavor.

That stale sulphurous flavor that betray a limed or greased egg is not developed by Water Glass. Eggs preserved by Water Glass are therefore as enjoyable when boiled, poached or otherwise prepared as an egg newly laid.

Cost of preserving is about 21-3 cts per dozen.

PRICE 25c PER TIN.

We Sell It

White Bros.

Dispensing Chemists, Greenwood

..Bank of Montreal.

Capital, all paid up $13,973,560. Rest $10,000,000.

President. LORD STRATHCONA AND MOUNT ROYAL,
Vice-President: HON. GEORGE A. DRUMMOND.
General Manager: E. S CLOUSTON.

Branches in London, Eng. { All The Principal Cities in Canada. } New York, Chicago.

Buy and sell Sterling Exchange and Cable Transfers; Grant Commercial an Travellers' Credits, available in any part of the world.

Greenwood Branch, L. B. deVEBER, Manager.

THE CANADIAN BANK OF COMMERCE

With Which is Amalgamated

THE BANK OF BRITISH COLUMBIA.

HEAD OFFICE: TORONTO.

Paid-up capital	$ 8,700,000
Rest	3,000,000
Aggregate resources (30 Nov. 1903) over	83,000,000

London Office, 60 Lombard St. E. C. New York Agency 16 EXCHANGE PLACE. Wm. Gray, H. B. Walker } Agents.

In addition the Bank has 107 branches and agencies in Canada and the United States, including the following in British Columbia and the Yukon Territory.

ATLIN, CRANBROOK, DAWSON, FERNIE, GREENWOOD, KAMLOOPS, LADYSMITH, NANAIMO, NELSON, N.WESTMINSTER, VANCOUVER, VICTORIA, WHITE HORSE,

Branches in the United States:

NEW YORK, SAN FRANCISCO, PORTLAND, SEATTLE, SKAGWAY

Deposits received, exchange bought and sold and every description of banking business transacted.

GREENWOOD BRANCH,
W. ALLISON, Manager.

BEALEY INVESTMENT & TRUST CO.

Mines Stocks Real Estate

REPRESENTING:

The Phoenix Fire Assurance Co. of London, Eng.

Liverpool and London and Globe Insurance Company.

The British America Assurance Co., of Toronto.

The Caandian Birkbeck Investment and Savings Co.

GEORGE R. NADEN -:- MANAGER

T. M. GULLEY & CO.

DEALERS IN

FURNITURE, & CARPETS,

LINOLEUMS, ETC.

COPPER STREET, GREENWOOD.

GRAND FORKS,--PHOENIX--GREENWOOD

DAILY STAGE LINE.

Leaves Greenwood 6 a. m. Arrives at Phoenix 7 a.m., Grand Forks 10.30 a.m.
Leaves Grand Forks 3.45 p. m., Phoenix 7 p.m., arrives in Greenwood 8 p. m.
Fare—Grand Forks $3.00. Greenwood to Phoenix $1.00 Phoenix to Greenwood 50 cents.
Great Northern express rates made known at office.

J. F. ROYER, Manager.

The VIENNA BAKERY

Having bought the Vienna Bakery and the Bakery conducted by the Greenwood Fruit Co. my intentions are to amalgate the two in one first class bakery, excelled by no other in the interior. My wagon will call on you every morning with a strictly fresh supply of breads and pastry.

Your Order is Solicited

J. DOCKSTEADER

PHONE 28. MANAGER.

SEWING MACHINES

WHY RUN THAT OLD MACHINE WHEN YOU CAN TRADE IT FOR A NEW DROP HEAD SINGER AND PAY THE BALANCE MONTHLY ?

The Singer leads and can be bought on you own terms. If that will not do, try our stock of second hand machines of all makes. A full stock of needles and sundries for all standard makes.

SINGER MANUFACTURING CO.

OFFICE AT: T. M. Gulley & Co.'s Furniture Store. N. H LAMONT, Agent.

ELECTRICAL ENERGY

A New Departure at the Smelter.

A MODERNIZED PLANT

British Columbia Copper Company's Improvements.

Last week we briefly noticed the fact that on the night preceding our date of issue the new converting plant at the B. C. Copper Company's works here had had its initial run, to the complete satisfaction of all concerned. Simultaneously with the new departure at the company's works occurred another event of significance. It was the inauguration of electrical energy at the company's works. For months past the company has been expending large sums of money in building a power line for the transmission of power from the electric plant at Cascade, in the erection of a substantial brick substation and in the installation of the most modern electric equipment possible. Quietly the company had gone forward in its betterment works, completely modernizing the plant. Machinery, motors and transformers have gone into place under the care of expert workmen. So thoroughly has the work been done that when once this new power was applied everything moved off without a hitch.

The silent engines of other days are mute evidence of the company's progress The new power will presently be extended to the mine, three miles west of Greenwood. The company is now in a much improved condition to increase the margin of profits. The cost of power has been materially reduced. Its efficiency has been materially improved. The conversion of its own matte into blister copper increases the company's pay roll, but at the same time increases its profits. It is interesting to visit this modern plant and witness its workings. To the novice there seems something mysterious and dangerous about the vast electrical machinery but to the skilled hand it offers effective service. Pregnant with danger to the ignorant it yields itself a harmless thing to the expert.

The visitor is shown blowing engines, electric motors, transformers, electric cranes, hydraulic accumulators, travelling cranes and many other things of which he may understand little, but he comprehends it all in its practical meaning when he goes to the railway track on the hill side and sees the ore going in and then goes down to the railway track on the lower level and sees blister copper coming out.

MEETING AT HEDLEY.

Duncan Ross Addresses Large and Enthusiastic Meeting.

HEDLEY, June 23rd.—At a well attended meeting held in the Methodist church here Duncan Ross, the Liberal candidate for Yale-Cariboo, addressed the electors. Findlay Fraser was appointed to the chair.

Mr. Ross in an hour speech forcibly defended the record of the Liberal government and contrasted that record with that of the Conservative for eighteen previous years. He discussed the Grand Trunk Pacific contract in detail and ridiculed the extravagant critcisms of the Conservatives. He compared the agreement made by the Liberal government with that under which the C. P. R. was built. Mr. Ross also discussed the transportation question from a local point of view and poked fun at the McBride government because of the great things expected in connection with the summer session which did not materialize. Mr. Ross eloquently referred to the remarkable progress made by Canada under a Liberal administration and urged upon the people of Hedley to join with those in other parts of the Dominion in returning the present government so that there should be no danger of those undertakings which promised so much for the country being delayed. Mr. Ross was loudly applauded upon resuming his seat.

C. E. Oliver of Hedley seconded by R. S. Collins then moved a resolution expressing the appreciation of the people of Hedley of the action of the Dominion government in surrendering a portion of the Indian reserve for smelter purposes and thanking Mr. Ross for his working in this connection. The resolution was passed unanimously and Mr. Ross briefly acknowledged the same.

The Daly Reduction works at Hedley are now running. The plant is working smoothly and as soon as further machinery arrives it will be run regularly. Mr. Rogers, the manager, is anxiously awaiting definite news of railway construction into the Similkameen. As soon as he is satisfied that a railway is coming, arrangements will be made for the erection of a big smelter on the site recently secured from the Dominion government.

James Reith the popular hotel man of Keremeos recently purchased from Frank Richter the new building at the cross roads. He has fitted it up into a comfortable hotel and will move there on July 1st. The new hotel is more conveniently situated for the travelling public and as travel to the Similkameen is rapidly increasing this hotel is sure to do a thriving business.

The Olalla company has made arrangements in the east for new capital to develop its promising properties. W. C. McDougall, the company's manager, recently returned from the east and work was resumed on the Bullion one of the company's properties. Six men are at work. They are sinking a shaft which is now 30 feet deep. High values are found in this shaft. The ore runs $8 in gold and ten per cent. copper. A. A. Watson, M. E., of Vernon has been engaged by the company and is now living at Olalla. Arrangements are being made for the installation of a small electric power plant which will be used in running the drills. The Olalla company now has new officers and new financial agents in New York. The new management has inaugurated a new policy of developing its mines rather than exploiting the eastern speculators. With properties of splendid promise, there is no good reason why Olalla should not become one of the leading mining camps of the district.

A Satisfactory Pile Remedy.

Will cure the conditions causing the piles. Try Dr. Hamilton's Pills of Mandake and Butternut; their frequent use prevents piles. No case ever known where the use of Dr. Hamilton's Pills failed. Price 25c. For sale at the Thomas Drug Co.

A guess costs you nothing if making a $5 cash purchase. It might mean $60.00 to you at Hunter-Kendrick's.

WORKING THE PROPERTIES.

Everything in the mining way is moving along very smothly and satisfactorily in the entire Boundary. The outside boosters of wildcat schemes have quit and the result is manifestly in our favor. Buffalo Hump and Thunder mountain are welcome to them. The Boundary is now in the business of mine making and dividend paying and not of stock printing and assessment levying. Printing presses may yield nicely colored stock certificates, but they cannot turn out matte and bullion. One Boundary property has quit production of bullion but still retains its policy of declaring dividends in the shape of high assessments. That one is the Waterloo in Camp McKinney that was going to pay a live dividend some months ago until somebody changed his mind.

DO YOU WISH TO INVEST ?

IF SO

I have some great bargains this week going cheap. One especially I can recommend to any one wishing to put a little money into a well established business, little capital required and will bring in large returns.
RANCHES--Farms and Fruit Lands at nominal prices and on easy terms.
DO YOU WANT TO OWN YOUR OWN HOME? If so call and see me, and I think I can suit you
Head quarters for the leading Mining Stocks, of these THE INTERNATIONAL COAL & COKE is undoubtable the best

APPLY TO Frederic W. McLaine Broker & General Insurance Agt Copper Street, Greenwood.

RENTING HOUSES
an easy matter and a profitable business when decorated with our
WALL PAPERS
Owners can make from one to five hundred per cent by doing the decorating right, and tenants are willing to pay this when the stock comes from here.
COLES & FRITH
Successor to J. L. Coles.
Books, Stationery, Office Supplies, Etc.



P. Burns & Co.
Greenwood, B. C.

VERY LOW RATES EAST
June 7th, 16th, 17th and 18th; July 1st, 2nd and 3rd, and August 8th, 9th and 10th, from this territory to St. Louis and Chicago. Are you going? If so, write me for detailed information. The Best Service between St. Paul and Chicago over "The North-Western Line.".
H. S. COLLINS, General Agent, Spokane, Wash.

THE BEST BEER IN TOWN IS MADE BY
THE ELKHORN BREWERY

PORTMAN & PORTMAN
Proprietors
ASK FOR
ELKHORN LAGER BEER
The Elkhorn Lager Beer Contains only Pure Malt Hops. Try It! It is kepten draught or in Bottles by all the leading Hotel

WATCHUS
For Ladies' and Gentlemen's Watches that will be a credit to the wearer.
Plain or beautifully engraved cases, containing works to make perfect time pieces.
PRICES RIGHT
Sole Agents for Regina Precision Watches.
Come and See
A. Logan & Co.

Drink Old Fashioned
LAGER BEER
MADE BY THE
LOUIS FORSCHNER BREWING CO.
SILVER STREET.

"We live to eat, and eat to Live" is an old axiom but in order to live you must get the best to eat.
TRY OUR
Tender Steaks, Juicy Cutlets, Chops, Etc
OYSTERS, FISH AND GAME IN SEASON
The New INDEPDNDENT MEAT MARKET
'Phone No 20.
The Union Meat Company

Synopsis of Regulations for Disposal of Minerals on Dominion Lands in Manitoba, the Northwest Territories and the Yukon Territory.

Coal.—Coal lands may be purchased at $10 per acre for soft coal and $20 for anthracite. Not more than 320 acres can be acquired by one individual or company. Royalty at the rate of ten cents per ton of 2000 pounds shall be collected on gross output.

Quartz.—Persons of eighteen years and over and joint stock companies holding free miners' certificates may obtain entry for a mining location.

A free miner's certificate is granted for one or more years, not exceeding five, upon payment in advance of $7.50 per annum for an individual, and from $50 to $100 per annum for a company, according to capital.

A free miner, having discovered coal in place, may locate a claim 1500x1500 feet by marking out the same with two legal posts, bearing location notices, one at each end on the line of the lode or vein.

The claim shall be recorded within fifteen days if located within ten miles of a mining recorder's office, one additional day allowed for every additional ten miles or fraction. The fee for recording a claim is $5 00.

At least $100 must be expended on the claim each year or paid to the mining recorder in lieu thereof. When $500 has been expended or paid, the has been expended or paid, the locator may, upon having a survey made, and upon complying with the other requirements, purchase the land at $1.00 an acre.

Permits may be granted by the Minister of the Interior to locate claims containing iron and mica, also copper, in the Yukon Territory, of an area not exceeding 160 acres.

The patent for a mining location shall provide for the payment of royalty on the sales not exceeding five per cent.

Placer Mining, Manitoba and the N. W. T., excepting the Yukon Territory.—Placer mining claims generally are 100 ft. square; entry fee, $5 renewable yearly. On the North Saskatchewan river claims for either bar or bench the former being 100 feet long and extending between high and low water mark. The latter includes bar diggings, but extends back to the base of the hill or bank, but not exceeding 1000 feet. Where steam power is used, claims 200 feet wide may be obtained.

Dredging in the rivers of Manitoba and the N. W. T., excepting the Yukon Territory.—A free miner may obtain only two leases of five miles each for a term of twenty years, renewable in the discretion of the Minister of the Interior.

The lessee's right is confined to the submerged bed or bars of the river below low water mark, and subject to the rights of all persons who have, or who may receive entries for bar diggings or bench claims, except on the Saskatchewan river, where the lessee may dredge to high water mark on each alternate leasehold.

The lessee shall have a dredge in operation within one season from the date of the lease for each five miles, but where a person or company has obtained more than one lease one dredge for each fifteen miles or fraction is sufficient. Rental, $10 per annum for each mile of river leased. Royalty at the rate of two and a half per cent collected on the output after it exceeds $10,000.

Dredging in the Yukon Territory—Six leases of five miles each may be granted to a free miner for a term of twenty years, also renewable.

The lessee's right is confined to the submerged beds or bars in the river below low water mark, that boundary to be fixed by its position on the 1st day of August in the year of the date of the lease.

The lessee shall have one dredge in operation within two years from the date of the lease, and one dredge for each five miles, within six years from such date. Rental $100 per mile for first year, and $10 per mile for each subsequent year. Royalty, same as placer mining.

Placer mining in the Yukon Territory—Creek, gulch, river and hill claims shall not exceed 250 feet in length, measured on the base line or general direction of the creek or gulch, the width being 1,000 to 2,000. All other placer claims shall be 200 feet sq[illegible]

Claims are marked by two legal posts, one at each end, bearing notices. Entry must be obtained within ten days, if the claim is within ten miles of mining recorder's office. One additional day allowed for each ten miles or fraction.

The person or company staking a claim must hold a free miner's certificate.

The discoverer of a new mine is entitled to a claim of 1,000 feet in length, and if the party consists of two 1,500 altogether, on the output of which no royalty will be charged, the rest of the party ordinary claims only.

Entry fee $10. Royalty at the rate of two and one half per cent. on the value of the gold shipped from the Yukon territory to be paid to the Comptroller.

No free miner shall receive a grant of more than one mining claim on each seperate river, creek or gulch, but the same miner may hold any number of claims by purchase, and free miners may work their claims in partnership by filing notice and paying fee of $2. A claim may be abandoned, and another obtained on the same creek, gulch or river, by giving notice and paying a fee.

Work must be done a claim each year to the value of at least of $200.

A certificate that work has been done must be obtained each year. If not, the claim shall be deemed to be abandoned, and open to occupation and entry by a free miner.

The boundaries of a claim may be defined absolutely by having a survey made and publishing notices in the Yukon Official Gazette.

Hydraulic Mining, Yukon Territory—Locations suitable for hydraulic mining having a frontage of from one to five miles, and a depth of one mile or more, may be leased for twenty years provided the ground has been prospected by the applicant or his agent; is found to be unsuitable for placer mining; and does not include within its boundaries any mining claims already granted. A rental of $150 for each mile of frontage, and a royalty at the rate of two and one-half per cent. on the value of the gold shipped from the Territory are charged. Operations must be commenced within one year from the date of the lease, and not less than $5,000 must be expended annually. The lease excludes all base metals, quartz and coal, and provides for the withdrawal of unoperated lands for agricultural or building purposes.

Petroleum—All unappropriated Dominion Lands in Manitoba, the Northwest Territories and within the Yukon Territory are open to prospecting for petroleum, and the minister may reserve for an individual or company having machinery on the land to be prospected, an area of 640 acres Should the prospector discover oil in paying quantities, and satisfactorily establish such discovery, an area not exceeding 640 acres, including the oil well and such other land as may be determined will be sold to the discoverer at the rate of $1.00 an acre, subject to royalty at such rate as may be specified by order-in-council.

JAMES A. SMART,
Deputy of the Minister of the Interior.
Department of the Interior, Ottawa.

Rocking chairs for one dollar and up, at Clint's, Copper st.

NOTICE OF FORFEITURE.

TO DAVID BEATH, HENRY SHIELDS, or to any person or persons to whom they may have transferred their interest in the Paymaster mineral claim, situate in the Greenwood Mining Division of Yale district.

You are hereby notified that I have expended the sum of $1000 for surveying the above mentioned claim and $2.50 for recording the same for an assessment, such being required and necessary to hold the said claim for the year ending October 11, 1903, under the provision of the Mineral Act and Amending Acts; and if at the expiration of ninety days from the date of the first publication of this notice in the Boundary Creek Times, you fail or refuse to contribute your portion of such expenditure, namely, $51.25, together with all costs of advertising, your interests in said mineral claim shall become invested in me, [your co-owner] upon filing in the proper office in that behalf the affidavit required by section 4, of the Mineral Act Amendment Act, 1900."

Dated this 9th day of June, 1904.

ROBERT WOOD.

MINERAL ACT.

Certificate of Improvements.

NOTICE.

"DIXIE" mineral claim, situate in the Greenwood Mining Division of Yale District. Where located: In Deadwood camp.

TAKE NOTICE that I, Robert Wood, agent for the Vancouver and Boundary Creek Developing and Mining Company, Limited Liability, Free Miner's Certificate No. B85418, intend, sixty days from the date hereof, to apply to the Mining Recorder for Certificates of Improvements, for the purpose of obtaining a Crown Grant of the above claim.

And further take notice that action, under section 37, must be commenced before the issuance of such Certificate of Improvements.

Dated this 30th day of June, A. D. 1904.

ROBERT WOOD.

AWAY FOR FLIES.

Postmaster Frith and his head mixologist leave on Saturday for the Arrow Lakes, where they are to take part in the great annual Arrow Lake fly taking contest. Capable of great exertion and taking fellows, in their way, they are looked upon as easy winners. They may fool away a few hands to looking for the fish reported to be lurking in the depths of the great lakes. Take everything in sight boys and come back soon.

MINERAL ACT.

Certificate of Improvements.

NOTICE.

"Connection Fractional" Mineral Claim, situate in the Greenwood Mining Division of Yale District. Where located: Skylark camp.

TAKE NOTICE that I, J. P. Myers-Gray, Free Miner's Certificate No. B85695, agent for James Sutherland, Free Miner's Certificate No. B85587, intend, sixty days from the date hereof, to apply to the Mining Recorder for a Certificate of Improvements, for the purpose of obtaining a Crown Grant on the above claim.

And further take notice that action, under section 37, must be commenced before the issuance of such Certificate of Improvements.

Dated this 17th day of June, A.D. 1904.

J. P. MYERS-GRAY.

Keep.. A close 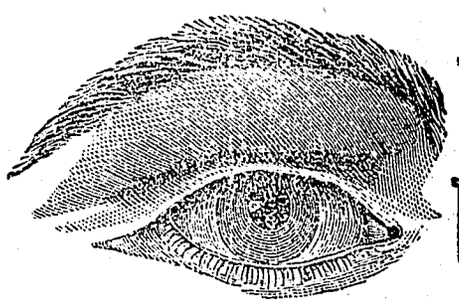 on Your Print'ng

Styles are constantly changing and you do not want to use out of date stationery. We are keeping abreast with the times by adding new stock, new type, and all material necessary for the execution of first-class work. Look over you stationery and if you are in need in any lines drop in and make known your wants and we will do our utmost to satisfy you, or easier still call us up on phone 29 and our solicitor will call on you.

The Only Printing Plant in The Boundary Country Run by Power

This enables us to turn out a greater amount of work than the other offices. The capacity of our three presses for a days work of nine hours is 50,000 impression, thus enabling us to do your work quicker, cheaper and better. If you have never seen a power printing press work, come in and we will explain it to you, it is kept here for your purpose—printing.

..The Boundary Creek Times..

Published by us is recognized as the leading weekly in the Boundary, giving the mining news seven days earlier than its neighboring weeklies. The progressive business firms of this city recognize this by the liberal use of its columns to sell their wares. In price, one year's subscription is only $2.00.

The Boundary Creek Times Printing & Publishing Company.

Greenwood, B. C.

STOOKE BROS

Having something else in view offer their well known

STOCK RANCH

For Sale

706 Acres

150 acres suitable for cultivation balance pastures and range.

100 foot hay and cattle sheds. First class fencing.

Extensive Hog pasture—creek running thro—well fenced—pig proof.

Young Orchard just coming into bearing stock at option of purchaser.

50 acres Timothy-Clover-Brome Grass.

Barns all floored—chicken and root houses.

Current prices paid ranchers for dressed meats, etc. Pork 8 to 10c. Beef 8 to 10c. Eggs 35 to 60c dozen. Butter 35c lb. Oats 50c bushel, wheat $1.00 bushel.

There's Money in Ranching at the above prices—you can't get away from it. There is no section so well adapted to stock raising or fruit growing (as Boundary Creek) that produces so little of what it consumes. Market at your door. The Freight is yours.

The Boundary for the rancher is an empire of its own.

Our market is protected on the East by the C. P. R., on the south by the Custom House, on the West and North by Land limited and undeveloped.

For further information see:

STOOKE BROS.

Five Miles North of Midway, B. C.

Spokane Falls & Northern

RAILWAY.

The only all rail route between points east west and south to Rossland, Nelson, Grand Forks and Republic.

Buffet cars run between Spokane and Northport.

Effective June 14th, 1903.

LEAVE		ARRIVE
8:45 a. m.	Spokane	6:15 p. m.
10:40 a. m.	Rossland	4:35 p. m.
7:20 a. m.	Nelson	7:20 p. m.
10:35 a. m.	Grand Forks	4:00 p. m
8:30 a. m.	Republic	6:15 p. m.

In Connection With

GREAT NORTHERN RAILWAY

TICKETS To All POINTS

SHORT LINE TO

ST. PAUL, DULUTH, MINNEAPOLIS, CHICAGO and ALL POINTS EAST. SEATTLE, TACOMA, VICTORIA, PORTLAND and all PACIFIC COAST POINTS.

Through Palace and Tourist Sleepers. Dining and Buffet Smoking Library car.

2 Fast Trains Daily 2

For rates, folders and full information regarding trips, call on or address a agent of the S. F. & N. Railway, or

H. A. JACKSON, G. F. & P. A., Spokane Wash.

H. BRANDT, C. P. & T. A., 751 W Riverside Ave Spokane, Wash

CANADIAN EXHIBIT

The Canadian exhibit at the St. Louis exposition occupies Sections 54 and 64 at the north end of the Palace of Mines and Metallurgy. The exhibit is made up by the whole dominion instead of by provinces separately, as at Buffalo and Chicago, which has permitted a great variety of display as well as a very imposing exhibit in the aggregate. While the exhibit is confined largely to minerals it is by no means a "show case" display. There are ample quantities of the displayed minerals and in some cases large enough pieces to show the inclosing country rock. The whole is very well arranged with plenty of space for examination and each exhibit is plainly labelled. Advantage is taken of the opportunity to advertise Canada by means of some conspicuously posted legends. Some of these are as follows: "Canada supplies over 90 per cent. of the world's total production of asbestos," "Canada is the largest producer of mica in the world," "Canada produces over 85 per cent. of the world's corundum," "Canada supplies one-half of the world's nickel," "There are 63,000 square miles of coal in the north west territories," "The mineral production of Canada for 1903 was £63,226,510, an increase in ten years of over £43,000,000," "Yukon, the land of gold, produced in 1903 $12,250,000," "Novia Scotia produced 5,100,000 tons of coal in 1903," "British Columbia produced in 1903 1,482,000 tons of coal," "Canada produced in 1903 $5,728,000 worth of copper, an increase of 700 per cent. in ten years." With these and other striking statements the Canadian commission has sought to attract attention to a display which certainly leaves the impression that the dominion is a country of great mineral resources.

The deposits of the less common economic minerals, of which eastern Canada produces so many, attracts first attention. There is a wonderful display of mica from Quebec. The mica "books" are stacked several feet high and some of them are 12 inches or more in thickness and more than a foot across. One plate is over six foot long. There is mica also from Parry sound and British Columbia. There are some remarkably large feldspar crystals from Frontenac, Ontario. The asbestos exhibit from Megantic county Quebec, is particularly fine and includes some samples with the inclosing rock. There are exhibits of gypsum from Nova Scotia, New Brunswick and Quebec and of talc from Ontario. A fine sample of lithographic stone from Peterborough, Ontario, is displayed, also samples of appatite and chromite from Quebec. There are several cases of manganese ore and pyrolusite from Nova Scotia, and some antimony ores from Wolf county, Quebec, and also stibnite with gold from Nova Scotia. The display of graphite from Quebec and Renfrew county, Ontario, is especially good. There are some very large molybdenite crystals from Rossland, British Columbia. The corundum ores from Ontario, including the blue variety, are extensively exhibited. Several specimens of the peculiar jaster conglomerate from the Bruce mine, Algoma, Ontario, useful chiefly as a monumental stone, attract attention because of the contrasting distribution of red jaspter pebbles in a white matrix A case of small tite, an ore of cobalt from Nipissing, Ontario, from a recently discovered deposit, is of curious interest, and an exhibit of albertite, an asphaltum mineral from Albert county, British Columbia, is one of the rare displays. There is a sample of native copper from Cape D'Or, Nova Scotia, which is said to occur much the same as does the native copper at Somerville, N. J.

It will be seen from the above enumeration that the exhibit of the less common economic minerals is varied and represents the many different minerals which are found in Canada.

The British Columbia gold, lead and copper ores, Rainy Lake gold ores and gold quartz from Nova Scotia are fully represented in the exhibit, as also a display of copper ores from Texada island and zinc ores from Ontario. Among the interesting exhibits is the Sudbury section, in which are displayed the pyrrhotite and chalcopyrite which yield the nickle.

There is an extensive display of coal ores from Nova Scotia and British Columbia, and of Nova Scotia iron ore as well as other Canadian iron ores The exhibit also includes a display of building stone and of slate. A large mass of ferrosilicon from the Electric Reduction company, Buckingham, Ontario. represents an interesting Canadian industry

The artistic climax of the exhibit is a panoply covered with the various colored minerals, artistically arranged, under which rests a safe in which, exposed to the view of the public, is $40,000 worth of gold nuggets from the Canadian Yukon.

The exhibit is made still more instructive by numerous specially prepared maps and a pamphet describing the exhibits is being prepared.

The Canadian mineral exhibit is under the general direction of Mr. R. N. Broadbent, of the Canadian department of agriculture.

GRAND FORKS SUMMER FAIR.

Grand Forks, B. C., June 30.—The annual race meeting and summer fair of the Grand Forks Driving Park and Athletic Association will be held here on August 25, 26 and 27 next.

The official programme is as follows:—

First day, 2 p.m.—No. 1—Running, ¼ mile dash, purse $50. No. 2—Running, 3-4 mile, purse $250. No. 3—Running, 3-8 mile, in heats, purse $150. No. 4—Running, Grand Forks Derby, one mile, purse $400. No. 5—Cowboy race, 300 yards, two turns, $40 in prizes, entrance free, post entries. No. 6—Running, 5-8 mile; purse $150.

Second day, 2 p.m.—No. 7—Gentlemen's saddle horse race, ¼ mile, owners up, prize $40. No. 8—Running 1-3 mile, heats, best two in three, prize $200. No. 9—Pony race, 1-4 mile, 14½ hands and under, purse $50. No. 10—Seagram Cup, distance 7-8 mile, all ages, winner of Grand Forks Derby to carry 7 pounds additional weight, for a cup valued at $500 donated by J. E. Seagram of Waterloo, Ont., and $300 cash added py the association. Cup to be won two years consecutively by same owner to become private property, purse eivided. No. 11—Cowboy race, 1-4 mile, 2 turns, purse $20: fist $15, second $5, post entries, entries free.

Consolation races will be run on the third day, August 27th. They will be open to horses which have failed to win prizes in the other races, purses will be appropriated from 90 per cent of gate receipts on third day.

Horse exhibits—Parade before the grand stand on August 25 or 26. Liberal cash prizes will be offered in the following classes, namely:

Best thoroughbred stallion, best saddle horse, best standard bred stallion. Conditions: Four to enter in each competition, prize in each class $10.

The conditions for the horse races will be as follows: All purses divided 70, 20 and 10 per cent. The rules of the New California Jockey club to govern. Entrance fee five per cent of purse with five per cent additional from winners. In all races four to enter and three to start. Entries in all events close with the secretary, Yale hotel. August 24th at 6 p.m.

A programme of athletic sports is being arranged.

MINERAL ACT.
Certificate of Improvements.

NOTICE.

"Alma" and "Scorpion" mineral claims, situate in the Greenwood Mining division of Yale disfrict. Where located: At Camp McKinney joining the Pendre mineral claim.

TAKE NOTICE that Sydney M. Johnson, acting for Philip B. S. Stanhope free miner's certificate No. B55487. intend, sixty days from the date hereof, to apply to the Mining recorder for a certificate of Improvements, for the purpose of obtaining a crown Grant of the above claim.

And further take notice that action, under section 37, must be commenced before the issuance of such certificate of Improvements.

Dated this 30th day of January A. D., 1904.

SIDNEY M. JOHNSON.

MINERAL ACT 1896.
Certificate of Improvement.

NOTICE.

"Gold Drop Fraction" mineral claim situate in the Greenwood Mining Division of Yale District. Where located: On Wallace Mountain, joining the Gold Drop and Alaska Mineral Claims.

TAKE NOTICE that I, Sydney M. Johnson, acting as agent for Wilfrid Cookson, Free Miner's Certificate No. B85419, and Thomas W. Murray, Free Miner's Certificate No. B55509, intend, sixty days from the date hereof, to apply to the Mining Recorder for a Certificate of Improvements, for the purpose of obtaining a Crown Grant of the above claim.

And further take notice that action, under section 37, must be commenced before the issuance of such Certificate of Improvements.

Dated this 14th day of June A. D., 1904.

MINERAL ACT
Certificate of Improvements.

NOTICE

"Alameda" mineral claim, situate in the Greenwood mining division of Yale District. Where located: In Deadwood Camp.

TAKE NOTICE that I, Isaac H. Hallett, as agent for Everett E. Bartlett, Free Miners' Certificate No. B80373, and Helen H. Bartlett, Free Miners' Certificate intend sixty days from the date hereof, to apply to the Mining Recorder for a Certificate of Improvements, for the purpose of obtaining a Crown Grant of the above claim.

And further take notice that action, under section 37, must be commenced before the issuance of such Certificate of Improvements.

Dated this 14th day of March, 1904.

I. H. HALLETT.

MINERAL ACT
Certificate of Improvements.

NOTICE

"Duncan" mineral claim, situate in the Greenwood mining division of Yale District. Where locater: On Wallace Mountain.

TAKE NOTICE that I, Sydney M. Johnson, Free Miners' Certificate No. B55250, acting for self and as agent for Robt. Wood, Free Miners' Certificate No. B55517, and Ralph Smailes, Free Miners' Certificate No. B55521, intend sixty days from the date hereof, to apply to the Mining Recorder for a Certificate of Improvements, for the purpose of obtaining a Crown Grant of the above claim.

And further take notice that action, under section 37, must be commenced before the issuance of such Certificate of Improvements.

Dated this 11th day of March, A. D. 1904.

SYDNEY M. JOHNSON.

MINERAL ACT.
Certificate of Improvements.

NOTICE.

DOUBLE STANDARD Mineral Claim, situate in the Greenwood Mining Division of Yale District. Where located: In Central Camp.

TAKE NOTICE that I, Sydney M. Johnson, acting as agent for Elizabeth McKellar, Free Miner's Certificate No. B 77140, intend, sixty days from the date hereof, to apply to the Mining Recorder for a Certificate of Improvements for the purpose of obtaining a Crown Grant of the above claim.

And further take notice that action, under section 37, must be commenced before the issuance of such Certificate of Improvements.

Dated this 30th day of April, A. D. 1904.

SYDNEY M. JOHNSON.

MINERAL ACT 1896.
Certificate of Improvements
NOTICE.

OWL Mineral Claim, situate in the Greenwood Mining Division of Yale District. Located in Deadwood Camp joining the Tintic Mineral Claim.

TAKE NOTICE that I, Sydney M. Johnson, Free Miners Certificate No. B. 55250, acting for self and as agent for George R. Naden, Free Miners Certificate No. B 41655, John N. Greden, Free Miners Certificate No. B 55145, and the British America Development Co., Ltd., Free Miners Certificate No. B 71612, intend, sixty days from the date hereof, to apply to the Mining Recorder for a Certificate of Improvements, for the purpose of obtaining a Crown Grant of the above claim.

And further take notice that action, under section 37, must be commenced before the issuance of such Certificate of Improvements.

Dated this 30th day of April, A. D., 1904.

SYDNEY M. JOHNSON.

MINERAL ACT.
Certificate of Improvement.

NOTICE.

"Lucky Boy," "Red Jacket" and "Never Sweat" mineral claims, situate in the Greenwood Mining Division of Yale District. Where located: On China Creek, on West Fork of Kettle river.

TAKE NOTICE that Sydney M. Johnson, Free Miner's Certificate No. B41751 for self and as agent for Geo. R. Naden, Free Miner's Certificate No. B41655; W. G. Gaunce, Free Miner's Certificate No. B80205; The British American Development Co., Ltd., Free Miner's Certificate No. B71612, and F. F. Ketchum, Free Miner's Certificate No. B55500, intend, sixty days from the date hereof, to apply to the Mining Recorder for a certificate of Improvements, for the puopose of obtaining a crown Grant of the above claims.

And further take notice that action, under section 37, must be commenced before the issuance of such certificate of Improvements.

Dated this 20th day of February, A. D. 1904.

SIDNEY M. JOHNSON.

MINERAL ACT.
Certificate of Improvements.

NOTICE.

MARSHALL, MARSHALL FRACTION, LITTLE ANNIE, LITTLE BROWN Mineral Claims, situate in the Greenwood Mining Division of Yale District. Where located—In Greenwood camp, at the head of Providence creek.

TAKE NOTICE that I, Sydney M. Johnson, acting as agent for James McNulty, Free Miner's Certificate No. B55171, John Bresnahan, Free Miner's Certificate No. B80208, Daniel Bresnahan, Free Miner's Certificate No. B55170, and Thomas Clark, Free Miner's Certificate No. B55299, intend, sixty days from the date hereof, to apply to the Mining recorder for Certificates of Improvements, for the purpose of obtaining Crown Grants of the above claims.

And further take notice that action, under section 37, must be commenced before the issuance of such Certificate of Improvements.

Dated this 22nd day of January, A. D. 1904.

apl SYDNEY M. JOHNSON.

MINERAL ACT
Certificate of Improvements.

NOTICE.

King Solomon, Queen of Sheba and Jumbo Fraction Mineral Claims, situate in the Greenwood Mining Division of Yale District. Where located: On Beaver Creek two miles North of Beaverdell.

TAKE NOTICE that I, Sydney M. Johnson acting as agent for John A Crawford, Free Miner's Certificate No. B80206, Wm. Olsen, Free Miner's Certificate No. B30572, Wm. Kintz, Free Miner's Certificate No. B55130 and Joseph P. Kelly, Free Miner's Certificate No. B55389, intend, sixty days from the date hereof, to apply to the Mining Recorder for a Certificate of Improvements for the purpose of obtaining a Crown Grant of the above claims.

And further take notice that action, under section 37, must be commenced before the issuance of such Certificate of Improvements.

Dated this 19th day of March, A. D., 1904.

SYDNEY M. JOHNSON.

MINERAL ACT
Certificate of Improvements.

NOTICE.

"Springfield" Mineral Claim, situate in the Greenwood Mining Division of Yale District. Where located:—In Beaver Creek Camp.

TAKE NOTICE that I, Isaac H. Hallett, as agent for James Napier Paton, Free Miner's Certificate No. B0256, and Ralph Smales, Free Miner's Certificate No. B55521, intend, sixty days from the date hereof to apply to the Mining Recorder for a Certificate of Improvements for the purpose of obtaining a Crown Grant of the above claim

And further take notice that action, under Section 37, must be commenced before the issuance of such certificate of Improvements.

Dated this 3rd day of March A. D., 1904.

I. H. HALLETT.

NOTICE OF FORFEITURE.

TO RICHARD McCULLOCK or to any person or persons to whom he may have transferred his interest in the Klondyke and Nordac mineral claims situated in the Greenwood Mining Division of Yale district.

You are hereby notified that we have expended the sum of $400 in assessment work on the above claims together with $10.00 for recording the same such work being required and necessary to the said claims for the years 1902-3 ending August 2nd, 1903, under the provisions of the Mineral Act and Amending Acts; and if at the expiration of ninety days from the date of the first publication of this notice in the Boundary Creek Times, you fail or refuse to contribute your portion of such expenditure, namely $153.75, together with all costs of advertising, your interest in said mineral claims shall become vested in us (your co-owners) upon filing in the proper office in that behalf the affidavit required by section 4 of the Mineral Act Assessment Act, 1900.

Dated this 22nd day of April, 1904.

GEO. A. MCKAGUE,
HARRY A. SHALLENBERGER.

MINERAL ACT,
Certificate of Improvement.

NOTICE.

THE KNIGHT RAMBLER Mineral Claim, situated in the Greenwood Mining Division of Yale District. Where located: In Camp McKinney, adjoining the Fontenoy Mineral Claim on the east.

TAKE NOTICE that I, Henry Nicholson, Free Miner's Certificate No. B41888, acting as agent for W. A. McKay, Free Miner's Certificate No. B41841, and J. H. McKenzie Free Miner's Certificate No. B 41847, intend sixty days from the date hereof, to apply to the Mining Recorder for a Certificate of Improvements for the purpose of obtaining a Crown Grant of the above claim.

And further take notice that action, under section 37, must be commenced before the issuance of such Certificate of Improvements.

Dated this 20th day of May, A. D., 1904.

HENRY NICHOLSON.

MINERAL ACT.
Certificate of Improvement.

NOTICE.

"Anglo-Saxon" "Deer Bell" and "Little Pete" Mineral Claims, situate in the Greenwood Mining Division of Yale District. Where located: On Saw or Baker Creek on or near Anarchist Mountain.

TAKE NOTICE that I, John P. McLeod, Free Miner's Certificate No. B 80240, acting as agent for Thomas McDonnell, Free Miner's Certificate No B 55381 and Mary A. Desrosiers, Free Miner's Certificate No. B 80158, intend, sixty days from the date hereof, to apply to the Mining Recorder for Certificates of Improvements for the purpose of obtaining Crown Grants to the above claims.

And further take notice that actions, under section 37, must be commenced before the issuance of such certificates of improvements.

Dated this 28th day of May, 1904.

J. P. M'LEOD.

MINERAL ACT.
Certificate of Improvements.

NOTICE.

TOBOGGAN Mineral Claim, situate in the Greenwood Mining Division of Yale District. Where located: At Hartford Junction.

TAKE NOTICE that I, Sydney M. Johnson, Free Miner's Certificate No. B55250, acting for self and as agent for Joseph Bassett, Free Miner's Certificate No. B55154, Harry L. Morgan, Free Miner's Certificate No. B55290 and James Newby, Free Miner's Certificate No. B 74437, intend, sixty days from the date hereof, to apply to the Mining Recorde for a certificate of Improvements, for the purpose of obtaining crowngrant of the above claim.

And further take notice that action, under section 37, must be commenced before the issuance of such certificates of improvements.

Dated this 10th day of April, A. D., 1901.

SYDNEY M. JOHNSON.

RIVERSIDE DAIRY

O. S. FLOYD, Proprietor.

PURE MILK AND CREAM

Delivered Daily to any part of the city.

CANADIAN PACIFIC

. . . RAILWAY . . .

World's Fair Excursion Rates

GREENWOOD TO

ST. LOUIS	$62.65
CHICAGO	67.75
TORONTO	90.00
MONTREAL	100.65
HALIFAX	124.45
NEW YORK	103.65

3 MONTHS LIMIT.

DATES OF SALE:

June 7, 16, 17, 18; July 1, 2, 3; Aug. 8, 9, 10; September 5, 6 7.

Low Excursion Fares

for all eastern points will also be quoted going via Port Arthur all rail or lake route returning same or via Chicago and St. Louis.

For full particulars apply to local agents.

E. R. REDPATH, Agent.

Greenwood.

E. J. COYLE, A.G.P.A. Vancouver

J. S. CATER, D.P.A. Nelson

A STORY OF MILLIONS

Continued from page 1.

at the bins alongside the wagon road.

THE HELEN.

If uniformly high assays form any criterion the Helen promises to prove a veritable bonanza. Local public interest is just now practically centered on the progress of development on this claim. The surprisingly high values in gold, corresponding to but surpassing the returns from adjacent properties has about established the fact that the mines in the south belt will be mainly gold producers in contradistinction to the Providence and Elkhorn and other properties in the north belt where silver values predominate.

The Helen is situated on the east side of Boundary creek adjoining Greenwood on the south and Anaconda on the east. In an air line the Greenwood smelter is only 1500 feet distant from the mine workings. After careful investigation of the possibilities of the camp Alex. Miller bonded the Helen last March on behalf of a syndicate composed of himself, H. N. Galer, assistant general manager of the Granby Consolidated Mining and Smelting Co., and several friends in San Francisco. Development work was started immediately under the direction of W. H. Geffery, M. E., whose professional reputation stands high in the western States and British Columbia. In recent years Mr. Jeffery has directed the development of properties in Republic, Salmo, Ymir, Rossland, the Boundary and the Slocan.

At various periods in the past different individuals had thrown up bonds on the Helen owing to their failure to obtain uniform values and the discouraging difficulties presented at the bottom of a 40 foot shaft where the lead virtually pinched out. The best assays which had been obtained from the pay streaks varied from $2 to $20 and $30 per ton in gold and silver. Recently by cross cutting and following a horizontal seam an inch wide from the fault at the bottom of the shaft to a point forty feet east the lead was again recovered at its natural size on its original dip at an angle of fifty degrees to the east, the strike being northerly and southerly. Concurrently a drift was run south 29 feet on the vein above the fault on the same level. At a point 19 feet south of the shaft a series of samples gave average values of $115 per ton in gold and silver, the former predominating. Ten feet farther south on the same lead just above the fault another series of samplings have average values of $225 per ton in gold and silver in the same order. One sample ran $525 per ton. The drift is being extended farther south and upraises are being extended in the same direction at the same time in order to extract this high grade ore.

From the point in the 40 foot cross cut where the ledge was rediscovered this incline shaft is being sunk on the ore. This working will be extended to a depth of 200 feet with drifts north and south on the vein at intervals of fifty feet Now that the difficulties presented by the fault have been overcome the ledge has been found in place stronger than ever. Its width in the incline shaft, now being sunk varies from six to twenty-four inches. The ore between walls is singularly free from waste, and the recent development work has been skilfully planned and executed.

The ore is so high grade in character that it is being sacked preparatory to shipment to the smelter. The Helen within the next four weeks will be a steady shipper. With gradual enlargement of the workings the force in charge of the foreman, C. A. Phillips, will be steadily increased. The outlook for the Helen is exceedingly bright as three other quartz leads to No. one vein can be traced on the surface north and south across the Helen and several adjacent properties. Prospect holes and stripping at frequent interquent on all these lodes have proven their continuity. They average from ten inches to two feet in width. As they are parallel to and have the same mineralization as the lead now being developed the same values as the No. 1 vein from which they are separated by distances carrying from 80 to 800 feet will probably be encountered. As the Helen ground rises abruptly to the east, Mr. Jeffery proposes to extend the cross cuts from No. 1 incline shaft and tap these parallel leads at depth.

THE GOLDFINCH.

The Goldfinch mine lies between the Barbara and the E. P. U. group. It is traversed the full length of the claim in a northerly and southerly direction by a strougly defined quartz vein dipping to the east and paralleling the veins on the E. P. U. and Barbara. Several shipments of high grade ore were treated at the Nelson and Trail smelters, The mine is not being operated at present owing to negotiations for a sale.

THE DEFIANCE.

Wm. Fowler, the former owner of the Providence, recently took a bond on the Defiance another promising property in the north belt. There is a thirty foot incline double compartment shaft sunk on the lead. A tunnel from the surface follows the vein to the bottom of the shaft. Mr. Fowler made an experimental shipment which ran over $200 in gold and silver. He recently installed a boiler and pump. This plant is sufficiently large to enable him to obtain a depth of 700 feet in the incline shaft following the dip of the quartz lead. The Defiance, it is expected, will soon be added to the list of dividend payers.

THE BARBARA.

The Barbara, separated from the Helen by one claim, was bonded several weeks ago by Chicago parties and is now being developed. It lies directly east of town, Copper street abutting on its west line. A vein from seventeen to twenty-six inches in width constituting one of the biggest quartz leads in the camp, crosses this property in a northerly and southerly direction and traverses other adjacent claims. Its trend is north and south. The lode has thus the same charactistic strike and dip of all the parallel veins so far discovered and opened up in the south belt. The mineralization closely resembles that of the Helen from which it is separated by one claim.

The development consist of an incline shaft following the dip of the lode to a depth of thirty-eight feet. A crosscut was run to the northeast on an angle away from the dip of the vein for ninety feet where the vein was again encountered strong and heavily mineralized with a width of 22 inches of highly oxidized granular quartz assaying $37 per ton in all values. On finding the strike of the lead below another cross-cut was run forty feet from the shaft at right angles where the vein was again encountered, thus proving the vein underground for a length of 82 feet from cross-cut to cross-cut. The uniform width of the lead at both places is about 22 inches. In the shaft before the fault was encountered a careful sampling gave $77 per ton in all values and on examination of the quartz with a magnifying glass native silver and free gold were plainly seen. Four men are now engaged sinking an incline shaft on the vein at a point where it was encountered at the end of a forty foot cross cut. The shaft will be contined to the 200 foot level with drifts on the ore at intervals of fifty feet.

The vein has been exposed and stripped clean for a distance of 200 feet on each side of the shaft. Ore taken from the galena outcrop gave an average assay of $78.60 per ton in gold, silver and lead. The Barbara vein is a parallel lead to the veins on the E. P. U. group and Goldfinch mines. The Barbara claim adjoins the Goldfinch mine on the west. The Chicago parties holding the bond have engaged Mr. Jeffery of the Helen mine as consulting engineer.

SEVERAL OTHER PROPERTIES.

Assays running $1000 per ton have been obtained from picked samples from the lead on the Don Pedro, adjoining the Defiance, east of town. The vein, six inches wide, is well defined, possessing the same trend and dip as those of other rich properties in the north belt. An incline shaft has been sunk sixty feet in ore averaging $100 per ton. The claim is owned by Harry Shallenberger of Greenwood, and several Minneapolis capitalists.

The Dynamo, east of the Helen, is likely to add to the growing reputation of the south belt. It has an incline shaft 50 feet deep, the working being tapped by a 100 foot tunnel run from the surface. Carrying both gold and silver the lead varying from eight to ten inches in width averages $100 per ton.

The Bay claim adjoining the E P.U. group is now under bond to Mr. Fuller who recently returned from Tonapah with the conviction that Greenwood camp offers superior inducements to mining operators. A trial shipment of Bay ore gave a return of $100 per ton.

The last payment on the Gold Bug adjoining the Elkhorn on the west will be made on July 14th next. The property is under bond to a synidicate comprising Wm. Law and other leading shareholders in the Providence mine. Several trial shipments were made. The average return was over $100 per ton with values of $22 in gold. The Gold Bug is regarded as one of the best in the north belt. Development work is to be resumed as soon as the bond shall have been taken up.

The Strathmore, situated a short distance east of town, has been developed by a 30 foot shaft and a 200 foot tunnel. Considerable surface stripping has also been performed. A trial shipment netted $100 per ton. Work on an extensive scale will be resumed shortly The property is owned by Messrs. Wood and Galloway.

On the Capital Prize a shaft has been sunk on the same vein that is being worked on the Helen which adjoins on the north. The assays are said to run as high as $125 per ton in gold and silver. The Capital Prize is owned by Frederic Keffer, manager of the British Columbia Copper Co., and J. Smith of Anaconda.

The Callao, east of town, is under bond to Messrs. McGillis and Grant who have uncovered a well defined quartz lead 400 feet from the workings of the Defiance mine.

J. C. Haas, M. E., and W. T. Smith of Greenwood, will shortly start work on a group of twelve claims formerly owned by the Boundary Creek Mining and Milling Co. These properties on which high grade ore has been found, are situated on the west side of Boundary creek a short distance from town. A comprehensive plan of development will be carried out this summer.

Other claims in camp that are likely to become shippers with further development include the Mavis, Last Chance, Combination, Twin, Ruby and Trilby.

A guess costs you nothing if making a $5 cash purchase. It might mean $60.00 to you at Hunter-Kendrick's.



Summer Clothing

If you are in need of Underwear it will pay you to look at our stock. As a special we offer

DERBY RIBBED $1.50 a Suit

We carry a full range of

"BIG HORN"

Union Made Working Clothes

which speak for themselves.

In clothing we can give you the latest cuts, or if you are hard to fit we can take your measure for the Crown Tailoring Co. of Toronto, who guarantee every grment sent out.

We also carry a full line of

Shoes, Hats, Shirts, Etc,

Russell-Law-Caulfield Co. Ltd.

COMMERCIAL.. .... HOTEL

BEST $1 A DAY HOUSE IN THE CITY

Nicely Furnished Rooms. Hot and Cold Baths Free to Guests.

WM. GREEN, Proprietor.

..Palace Livery Stable..

The Finest Turnouts in Boundary Cree District.



Extra Well Fitted For Long Drives.

..Bannerman & Lewis..

Proprietors.

Our Phone Number is - - - - - 13.

Hot Weather Goods

Make That Invigorating Bath

LUXURIOUS

BATH BRUSHES, SPONGES, MITTS

TOILET WATERS, FINE SOAPS, ETC.

CRYSTAL VELVET IN YOUR BATH, BEATS ALL THE EYE OPENERS AND HIGH BALLS EVER MADE.

CLEANLINESS IS NEXT TO GODLINESS.

Thomas Drug Co.

LATEST CHEAPEST BEST WALL PAPER !

Elegatn new designs, patterns and colorings. All the latest "hits" in artistic effects. Blank papers for kitchens, etc. Tapestries for dining-rooms and bed-rooms; ingrains for halls and sitting-rooms; gilts for parlors, and all sorts of combinations in beautiful wall papers. Prices begin at 15c and go up to $1.50 per double roll.

Don't think that you must buy if you come in to look at these Wall Papers. We want to show them to everybody in this part of the country, whether they buy or not. We want them to see what the newst, cheapest and best papers are.

Remember the place, and trade where your $ does double duty.

AT

SMITH & MC RAE

Dealers in Stationery, Books, Kodaks, Peridocals, Etc.

FREE, a booklet—Decorative Hints for the Dealer and Consumer.