Victoria Edition

The Week

A British Columbia Review,

Published at Victoria and Vancouver B. C.

Kingsford Smith & Co.
Stock and General
AUCTIONEERS
Commission and Real Estate Agents.
860 Granville, Vancouver.

Stewart Williams R. C. Janion
WILLIAMS & JANION
AUCTIONEERS
COMMISSION AND
REAL ESTATE AGENTS
51 FORT ST. VICTORIA, B. C.

VOL. IV. No. 34 THE WEEK, SATURDAY, SEPTEMBER 21, 1907 ONE DOLLAR PER ANNUM

EDITORIAL

Prompt Action. The Week is not in the habit of taking credit for the actions of the Provincial Government, it neither claims to dictate their policy nor to influence their decisions. In this respect it differs widely from the Colonist which embellishes its editorial columns every few days with remarks to the effect that it is pleased to see that the Government has acted upon its suggestion to do so and so. To those who know the exact relation in which the Colonist stands both to the Government and the Conservative party these patronizing assumptions are amusing, but they do no harm, and as they furnish the only humorous relief to be found in the pages of the family journal, it would be a pity to abandon the modest style employed. The Week is moved to these reflections by an insignificant but very important paragraph which appeared in the Colonist on Friday last, to the effect that the Provincial Government had decided to put in force that section of the statutes, which empowers them to arbitrate in the matter of the alleged breach of contract by the Crow's Nest Pass Coal Co. It was not the Colonist which unearthed this charter and demonstrated the readiest method of dealing with the situation. It is rather surprising therefore that the Government should have had the temerity to take such a step, nevertheless they are to be congratulated on prompt action. The appointment of a man of Mr. Mara's standing in the community as Government arbitrator, will carry public confidence. He is well acquainted with the interior country and his long public career renders him specially fitted for the important task which he has undertaken. The matter may now safely be left to the Board and it will not be long before the public knows whether Senator Cox, or the Associated Boards of Trade of the Kootenay, lies. One thing may be safely relied upon and that is that when the arbitrators have presented their award the Government may be trusted to give it effect. Either the Coal Company has grossly abused its privileges, and miserably failed to live up to its obligations with the public, or the Mine and Smelter Owners of the Kootenay and the Boards of Trade have grossly libelled the largest industrial corporation in the West. It is about time that the truth were ascertained, and that it was authoritatively determined whether a shortage of fuel has been due to labour troubles and lack of cars or deliberate exportation of coal and coke in violation of a statutory obligation.

The Clear Note. Every True Canadian must recognize the sagacity which characterizes the all too rare public utterances of the veteran statesman, Sir Charles Tupper. Removed forever from the arena of public affairs he occupies very much the same position with reference to the political world, as the sage of Toronto, Goldwin Smith, occupies towards literature. Both are remarkable men, preserving the keenness of their intellect, and the clarity of their insight in spite of the burden of years and the growing infirmities of age. Both have attained a period when every word they utter is weighed by the indefinable influence of eventide. For this reason political friend and foe alike can afford to extend a sympathetic attention to all that these fine old giants have to say. The recent utterance of Sir Charles Tupper, although no doubt conceived to some extent at any rate in the interests of the Conservative party, is a statement of fact which every Canadian can afford to accept and from which he may well learn a lesson. Sir Charles referred to three great matters of policy which have practically shaped the Canada of today and which more than anything else have helped to place it in the very forefront of progressive nationality. The first plank in this national platform and indeed the very foundation of the Canadian fabric, was the great work of the Confederation. The next was the adoption of a National Protective policy, and the third, Transcontinental Railway Construction. Every Canadian, whatever his political creed, can afford to admit and must admit if he is clear sighted, that these are the vital principles underlying our National prosperity. Their statement needs no elaboration; they stand out like gigantic isolated peaks in a mountain range, and tower far above the thousand and one petty issues which have bewildered and befogged the public mind. Naturally Sir Charles points a moral, in view of the approaching Federal election. The public will not be slow to recognize its application.

The Bar Sinister. In spite of the asseverations of ungrateful politicians to the contrary, is it not admitted from the Atlantic to the Pacific that all the blessings which have flowed through the Dominion since 1896 are due to the Laurier Administration? Good seasons, bountiful crops, industrial expansion, and commercial prosperity must all be placed to the credit of Laurier, and his immaculate colleagues. There are not a few public men, and some of them live in Victoria, whose gratitude carries them even a step further, and who believe that this policy of paternal care has been exercised to a notable extent with reference to British Columbia. We are seriously asked, ought not the Province to be devoutly thankful for the Grand Trunk Pacific (which it hasn't got) for the Hon. William Templeman (who has done nothing for it), and for a million dollars which the magnanimity of Ottawa will permit it to have in ten years? To all of which questions the good and dutiful citizen is expected to answer "Yes, Yes." This, however, is not all the tender consideration which the Laurier Administration is prepared to extend to the West. It has in hand a gigantic scheme of a most philanthropic character. The scheme is designed to prevent a repetition of the danger which threatened the West last year in consequence of a shortage of fuel. From Winnipeg to the Pacific resolutions were passed by almost every public body calling upon the Federal Government to take some steps to deal with a most urgent and vital matter. Public ownership was advocated, then Government ownership and control and in some instances even Government operation was called for. From many points in British Columbia a demand was made that the Dominion Government reserve of 50,000 acres near Fernie should be thrown open, as one of the readiest means of ensuring a prompt supply. It could not for a moment be supposed that these widespread appeals, emanating from important organizations, should pass unheeded. Such an assumption would place the intelligence of the Laurier Administration at a lower level than had ever been suggested by its most hostile critic. There has, however, been more than a little speculation as to how the Government would work out the problem. The Week pointed out the danger of throwing open the Reserve unless it were very carefully protected from the fine engineering of the Toronto gang who so cleverly gold-bricked the Province ten years ago. Little, however, did the most shrewd observer imagine how clever a scheme could be hatched by the Government, especially since it has lost the controlling hand of the Napoleon of the West. To parody a well known saying, however, although Sifton has gone, his spirit keeps marching on, and in the archives at Ottawa there must have been preserved very carefully a replica of the philosopher's stone, which in political affairs turns every opportunity it touches to gold. The scheme which has been evolved cannot for a moment be considered to have any reference to an impending Dominion Election. It is the sheer outcome of a paternal desire to protect, to care for and more particularly to warm the West. It is simplicity itself, and yet for the gentlemen engaged a more "dead-sure" thing even than Sifton's masterpiece of 1896. Briefly it provides for the coralling of all the most important and extensive coal areas of the West, by wealthy capitalists who will evince their gratitude in the substantial manner at the next Federal Election. When the properties have been coralled (and the work is proceeding apace) Ottawa will unfold its part of the scheme which involves special concessions and immunities "in the public interest"; concessions which in the end will be worth many millions to the fortunate concessionaires who enjoy the confidence of the Government. The scheme is an admirable one viewed from any standpoint. It will ensure an adequate supply of fuel, it will line the pockets of the good friends of a paternal Government, it will furnish that absolute necessity, a big campaign fund, and, so its promoters hope, will ensure a continuance of that reign of prosperity which flourishes best under the benign rule of 'A sunny smile." The Week is the first paper in Canada to give the public an inkling of this scheme, which has already advanced substantially and of which the West will hear a great deal more between now and the election. It is probably a mere coincidence that its main provisions have leaked out while Senator Cox was in Vancouver.

Where Are The Funds? The Vancouver Anti-Asiatic League says it has got $5,000 as a subscription fund towards its patriotic scheme for pulling chestnuts out of the fire for American politicians. Now the man Fowler, the delegate from Seattle, who was the chosen leader of the "White Canadians" during the recent upheaval, is already in trouble on the American side in connection with this same business of collecting subscriptions. He appears to be a pretty smooth collector, but more than a little lax when it comes to handing over the money. In fact, it looks as if the agitation was going to be a very good thing in a financial way for Mr. Fowler and his friends; which is what usually happens when the soft-headed public "subscribes" to enable these sure-thing men to live without work. Therefore, it is not inappropriate to ask, "What about that $5,000 fund which the Vancouver Asiatic Exclusion League says it has?" How did it get this money? And—much more important—who has charge of it? What is it for? How is it being expended? Why are no statements of expenditures being published? These are very important questions. But they have got to be answered. It is beginning to look as if a first-class "skin-game" is being worked in our midst by trading on the ignorance of a certain section of the people. And, while that sort of thing is considered quite the correct style in Seattle, it will hardly pass on this side of the line. It is a well-known fact that there is not a single man of any standing or prominence in Vancouver connected with this so-called Asiatic Exclusion League. Moreover, it is an equally well-known fact that among its self-constituted leaders are men who have had to "skip out" from the other British Columbia towns. Two of the "white patriots" were formerly residents of Victoria, and left under a bond. Is it fair that these people should be allowed to go about soliciting subscriptions and collecting money from the weak-minded to be spent no one knows how or where? We imprison the beggar who asks for charity on the street. We fine the gambler who at least gives his victims a run for their money. Ought we not to interfere to protect the public from the operations of men of straw who can collect so large a sum as $5,000 out of one city in the short space of a fortnight. This matter calls for immediate action on the part of the authorities. The whole affair, its political tone, its demands for money from the working people, the kind of men who are at the head of it, all bear the distinguishing earmarks of a first-class fraud. Very few people in Vancouver are in sympathy with the outfit, and, if they have collected so big a sum as $5,000, they must have taken a lot of cash out of people who, with the winter coming on, can ill afford to spare it.

Not a Politician. The Hon. William Templeman headed off a lot of hostile criticism when he frankly admitted that he was "not a politician." How can one seriously criticize a man who plaintively urges that he be left alone because he makes no claim to understand the subject. Only on such a hypothesis is it possible to account for the Minister's vagaries of the past few weeks. It was an easy task, easy enough for a ten-year-old school boy, to convict him of ignorance on one of the most important matters which has ever claimed the consideration of the Province. With reference to Mr. Bowser's Exclusion Bill he neither knew how the Bill was drafted, what alterations Mr. Bowser made in it, nor who was responsible for its being laid aside. Yet in spite of this he declared that the Lieutenant Governor withheld his assent at Mr. McBride's request. The Week has too much respect for Mr. Templeman personally to push the argument to its logical conclusion, and is willing to believe that his "faux pas" is the result of incapacity rather than insincerity, but the former is as serious a disqualification for public service as the latter. In dealing with a big issue Mr. Templeman has shown that he is a small man, too small by far to represent the great West.

PROVINCIAL EXHIBITION
VICTORIA, B. C.

Open to the Public, Tuesday Next

At 10 a. m. Formal Opening at 3.30 p. m. by His Honour the Lieut.-Governor of British Columbia.

Musical Programme

Every Afternoon and Evening by Fifth Regiment Band, R.C.A. and Wagner's First Regiment Band of Seattle

High-Class Concerts

Every Evening in Main Building, Contributed to by Mrs. Jennie Houghton Edmunds, Soloist, of Seattle; Mrs. Louis Curtis, of Seattle, Pianist; The Watson's in Musical Specialties.

Grand Parade of Live Stock Every Afternoon.

Rough Riding Contests. Klootchmen's Races.

BABY SHOW.

Tuesday, Wednesday, Thursday, Friday, Saturday, Open from 8 a. m. to 10 p. m.

Something Doing Every Minute.

EXTENSION TABLES

Recent arrivals in Extension Tables are unusually pleasing. The designs are particularly attractive, and the finish, more especially in the cheaper lines, is superior to the usual thing.

We are offering you tables at very tempting prices. See them and form your own conclusions as to values. We'll leave it to you.

A Beautifully Finished Extension Table, in surface oak that can hardly be distinguished from the real oak, size 6 ft. x 40 inches, polished top, at only $8.50

Solid Oak Extension Table, 6 ft. x 40 inches $10.00

Solid Oak Extension Table, 8 ft. x 40 inches $12.00

Surface Quartered Oak Extension Table, 8 ft. x 44 inches, with heavy pillar centre. A most imposing table at the price $20.00

Surface Quartered Oak Extension Table, 8 ft. x 42 inches, nicely finished sides and heavy legs...$16.00

Solid Quarter Cut Oak Extension Table, extra heavy legs, with round top highly polished and excellently flaked, 8 ft. x 40 inches.....$30.00

Same Table, 10 ft. x 48 in.....$35.00

Many other styles, at all prices, up to $55.00, in Early English and Golden Oak.

Napkin Specials.

Table Napkins, 16x17 in, per doz, $1.50

Table Napkins, 17x18 in, per doz, $1.75

Table Napkins, 18x20 in, per doz, $2.50

Table Napkins, 21x21 in, per doz, $3.50

Table Napkins, 22x22 in, per doz, $7.00

Table Napkins, 22x22 in, hemstitched, per doz. $9.00

DO YOU FULLY REALIZE HOW VERY

Important

IT IS TO HAVE THE CURTAINS CORRECT?

There is perhaps no one item that plays such an important part in the proper furnishing of an attractive and inviting home as the curtains. They are of even more importance than the carpets.

Doesn't your visiting friends see your curtains and draperies first? These furnishings stand up before your callers and impress them more than do any of the other furnishings of the room. It is imperative, therefore, that you exercise unusual care in the selection of these items.

It is very poor policy to economize on the curtain-buying and spoil the good effect of an otherwise well furnished room.

Don't you think it "good policy" to get free advice and assistance of men of experience in this line? Experts who have had years of experience in this single work could probably help you solve this problem and save you money, too.

We'll gladly submit schemes and go fully into the matter with you if you will but give us the opportunity. It won't cost you a penny.

Then, too, another advantage if you come here. You have a choice of materials that isn't offered elsewhere in the West—an item you shouldn't overlook.

Choice New Creations in Lace Curtains Here.

"RAPHAEL VATICAN CHAMPAGNE" CURTAINS—This beautiful design is copied from the famous frescoes painted by the renowned Raphael in the Vatican at Rome.

The design has a border of birds, flowers and other figures. Curtains are three yards in length, to suit the fashionable mode in hanging.

Come in the delightful new "Champagne" shade. Price, per pair.....$18.00

ANTIQUE FIRST EMPIRE—A bold design of Linen Applique on heavy net. A handsome Curtain for dining-room or library, new Champagne shade, 3 yds x 50 in. Price, per pair.....$16.00

IVORY POINT VENISE—An elegant reproduction of this famous lace in two tone treatments—ivory with white embroidery, 3 yds. x 50 in. Price, per pair $20.00

FLORENTINE LACE CURTAINS—Dainty designs in ecru and white with hand-worked insertions, at per pair $12.00

IVORY ITALIAN FILET—A new design of Filet Insertion, double eagle and crown decorations, interspersed with other motives, 3 yds. x 50 in. Price, per pair $18.00

IVORY IRISH POINT—Handsome floral treatment, rich border, finished by hand, 3 yds. x 48 in. Price, per pair, $12.00 and.....$9.50

DAINTY CURTAINS, with designs of inverted fleur de lis and other motives, 3 yds. x 48 in., at per pair $10.00

WEILER BROS.

HOME, HOTEL AND CLUB FURNISHERS—VICTORIA, B. C.

Try Our Satisfactory Mail Order Service.

FINE LINENS Priced Correctly

The largest stock of household linens ever offered Victorians or British Columbians is shown on our Second Floor.

Large direct importations of the choicest products of world-famous looms are here for you. Prices of rare economy are offered you, made possible through an early buying of a big quantity. Let us show you some fine linens.

Sideboard Runners, 18x54 inches, each $1.25

Sideboard Runners, 18x72 inches, each $1.75

Tray or Tea Cloths, 18x72 inches, each 65c

Tray or Tea Cloths, 30x30 inches, each $1.25

Tray or Tea Cloths, 36x36 inches, each $1.75

Doylies, 5½ in. diameter, each....10c

Doylies, 9x12 in. diameter, each..25c

Doylies, 12x12 in., each 25c

Doylies, 18x18 in., each.....50c

Handsome Tray Cloths, 14 in.x21 in., each $1.75

Handsome Tray Cloths, 20 in.x21 in., each $2.50

Nicely Embroidered Doylies, 9x9 in., each 50c

Nicely Embroidered Doylies, 12x12 in, each 65c

Nicely Embroidered Doylies, 18x18 in., each $1.75

Table Cloths, 2x2½ yds., each $6.00 and $5.50

Table Cloths, 2x3 yds, each $7.00 and $6.50

Table Cloths, 2½x2½ yds., each $11.00

Napkins to match Table Cloths, at per dozen, $8.00, $6.50 and....$5.00

Dainty Sideboard Covers, 43 in. x 14 in., each $5.00

Dainty Sideboard Covers, 68 in. x 19 in., each $6.50

A Lady's Letter

By BABETTE.

Dear Madge:

In the course of a few years the present generation will be dead and turned to clay. A sad thought, is it not? And I was wondering whether our descendents will find as much entertainment in the inspection of our family photograph albums as we find in those of our progenitors.

The costumes of the day before yesterday seem to the current mind absolutely weird and outre. And when the women of the day after tomorrow have attired themselves in caps, jackets and bloomers they will be filled, perhaps, with as much amazement at the idiocy of their ancestors' attire as are we at ours. Truly our grandparents' ideas of comeliness in adornment were strange and we may be grateful indeed that they have passed.

Crinolines alone were enough to condemn their taste.

Think of annulling all the lines of beauty and grace which women possessed by destroying the symmetry of the figure that God gave them. They deliberately violated the proportions of their bodies for some false notion of delicacy; and if you or I had appeared in their midst the mildest epithet that they would have applied to our costumes would have been to call them indecent. As a matter of fact, from all I can learn I believe that the crinoline was by no means an invariably decorous adornment.

The very expression and caste of countenance glaring at us so grimly and glossily from the hard cardboard pages of those albums is painful. It is not only the caps or nets that disfigure the hair of your great aunt; it is the setness of her expression, the placidity, the sameness. She precisely resembles your great-grandmother, and one person could have sat for the pictures of all our feminine relations, with slight adaptions in attire.

Were they really so glum and determined and of so wax-like a pallor, those dames of long ago? Or is it the photographer who was at fault?

For the men were little better. I fancy it is the author of "Alice in Wonderland," who describes paterfamilias—the type of them all.

"First the Governor, the father,
He would hold a scroll of something,
Hold it firmly in his right hand.
He would keep his left hand buried,
Like Napoleons, in his waistcoat."

And they all wore such very baggy, light-colored pantaloons and ill-fitting black coats. Most of them sported black elastic-side boots and white socks, cunningly displayed by crossing their legs. By the way, it was not so many years ago that the French nation was overcome with the wildest hilarity because the Briton had actually adopted black socks!

Conceive it? Black socks!! Now even the French wear them. White socks have passed, with side whiskers and bell-topped hats, to the land of forgotten dreams.

It suddenly occurs to me that my sympathy with our descendants' joy when they go through the family album may be wasted entirely—for we no longer have family albums. At least I confess that I have never seen one.

We have amateur snap-shots of Jess and Kitty and Jane, at tennis or boating or bathing, and we have artistic professional studies of our sisters and our cousins looking most unfamiliar and ornamenting the mantlepieces, but the albums themselves . . . .

I suppose that the object of writing is to start a train of thought in the reader's mind which shall correspond to that in the writer's. The picture that the author has in his brain is to be conveyed, as vividly as may be, to ours.

Unfortunately the means of conveyance is so horribly inadequate. However extensive may be the knowledge of words there still lacks something. No doubt that the profundity of the knowledge decreases the difficulty and the beautiful gradations of meaning and grace of composition shown by a master in the art go far to dissipate it. But, however great the author, however supreme his facility in words he faces the same fence. The truth of the matter is that language—written or spoken—is a poor medium for the expression of ideas. Both music and painting better transmit a great thought.

And if the imagination to be vivified is dull or lacking the transmission of the author's picture to the reader's mind must be hopeless indeed.

Even in our every-day conversations we feel the difficulty of "saying what we mean," and at least three-fourths of the unhappiness in life is due to that very inadequacy of expression. We say more than we wish, or less, we use a word or a phrase that does not precisely cover our thought and the image our listener sees is not the image before our eyes.

In nine cases out of ten it is a wiser plan to think clearly before we speak and then not say it.

A great lawyer of my acquaintance has earned a tremendous reputation, not as you might suppose, by the brilliance of his oratory, but by a sphinx-like and almost aggravating dumbness. No doubt an extensive knowledge lies behind his silence—one feels certain that it does or he would say something. When I was a small child I went to his office with a relation who sought his advice.

He sat hunched together over a vast desk, which was littered with papers and cigars, and he drew perpetually upon his blotting paper. Little heads and faces he drew, his eyes cast down, saying never a word. My friend poured out her exhaustive troubles and at the end the lawyer looked up at her and asked two questions. She answered them at length and without interruption from the patient artist. When she had done he said "You have no case, Madam," and got up and opened the door. I remember it all very vividly.

With all the tact and finesse of which mankind now credits itself with possessing one thing has been overlooked.

That is the influence of the time upon our moods.

It has indeed been pointed out that a man feels more at kin with the world after he has dined but that is all. But so important is the bearing of time upon our thoughts that it deserves more attention than it gets.

Up to noon of the day our vigour, keenness, joy of life grows with the rising of the sun, and as gradually declines with him through the afternoon. That is, I believe, true throughout Nature. Our manner of feeding and an artificial life has modified this generality in some respects.

Before breakfast man is at his worst. A person who is witty and vivacious over his bacon and eggs is as anomalous as he is singular. About mid-day he has achieved a better spirit. The climax of the sun and the anticipation of lunch has inspired him to higher things. After that meal he grows steadily more depressed till sunset, when dinner and distractions may revive him. If we were wiser in our generation we should approach matters delicate of arrangement only at given periods. Leave matters of soul and sentiment for the mysticism of twilight or night. One cannot expect spiritual receptivity in the forenoon. Then the sunshine and the air call to the physical in us. The afternoon is better but the evening the best to play upon that of humanity. It may be that we feel unconsciously the imminence of the wonderful night, but certain it is that as our bodily forces decline with the sun, so our soul senses increase with his setting. The performance of a great pianist might well fall on hardened ears in morning light; lovers raphsodies cry out for darkness or the friendly moon.

Babette

Westward Ho!

We have this week received the September number of Westward Ho! the new Vancouver Monthly magazine, and take pleasure in recommending it to anyone who wishes to read good literature, both in the editorials, which are on matters of current public interest, and the short stories, which are master-pieces of fiction.—Crag & Canyon (Banff).

An article appearing in the September number of Westward Ho! entitled "The Ambitious City," by W. O. Bell, an ex-resident of that city, is well worth reading. Mr. Bell's article gives an accurate history of the city of North Vancouver from its inception to the present progressive stage, and pictures it as a possible rival to Vancouver in the not far distant future. The article is accompanied by halftones of the mayor, A. E. Kealy, and different places of interest. From an instructive standpoint, the article contains much valuable information concerning the Ambitious City, and would be of interest to intending homeseekers in the east.—The Express (North Vancouver).

Provincial Exhibition.

The annual Provincial Exhibition, which opens at the Driving Park on Tuesday and continues until the end of the week, promises to be the greatest and most successful exhibition ever held under the auspices of the British Columbia Agricultural Association, both from a financial standpoint and from the quantity and quality of exhibits shown. This season the executive committee has shown unusual interest in the exhibition with a result that arrangements have been made such as will rank the Victoria fair second to none west of Toronto. The committee has not only increased the prizes, but in many instances have added additional prizes where it was found that a hardship was being worked on some who were anxious to place some of their products on exhibition but were debarred for the reason that there was no class open for them. This alone has tended to add increased interest in the exhibition and this year will see many new exhibitors at the fair. It is not only in one class but in every class many strangers have entered and the wisdom of the action of the committee can easily be seen when it is stated that the total number of entries far eclipses that of any previous show. Not only has the number of entries increased wonderfully but the exhibitors have also increased their exhibits, showing more interest in general in the exhibition.

The committee can also be thanked for the kindly feeling that is shown toward the Victoria exhibition by the residents in general throughout the Province. In every section of British Columbia the exhibition has been liberally advertised which will naturally give an increased attendance.

Since last year the association has acquired a large tract of ground which will enable them to accommodate the increased entries as well as allow the visitors more freedom. A wonderful improvement will be noticed in the grounds and other fixtures since the exhibition of last year and the citizens of Victoria will readily realize the bargain that was secured when the additional 63 acres were purchased for $50,000, of which $10,000 was allowed for improvements. This amount has been wisely spent. A large amount was spent on the track and that this was a wise venture will be amply shown by the attendance at the horse races during the last four days of the exhibition. A large addition has also been made to the grandstand and at this meeting there will be no necessity for visitors to be refused a place of vantage.

Another concession that has been secured this season has been granted by the Canadian Pacific Railway Company, is giving half-fare rates, both for passengers and exhibits on every point of their line west of Calgary. This is something Victoria has never before been granted and it is expected that it will result in the attendance of many visitors from the Northwest and further Eastern parts of British Columbia, who in previous years found the expense too great.

Grounds Enlarged.

The enlargement of the grounds has enabled the committee to make the approach to the exhibition as well as the interior arrangements much better than they were in the past, and every arrangement that will be in the interest of the visitor has been attended to. Special arrangements have been made towards serving meals on the grounds. The large building which in the past has been used as a club house will this year be devoted entirely to a restaurant, and it is anticipated that it will be sufficiently large to accommodate all who desire to secure meals on the grounds.

The date for receiving entries closed on Monday and the officials are now busy arranging to place the exhibits to the best advantage.

On the first floor of the main building, every inch of space has been taken up and others who wished to exhibit were disappointed. Some of the notable exhibits on this floor will be that of the commercial fruit and it will be a good lesson to those who have hitherto doubted the ability of British Columbia to produce fruit. The exhibits of Richmond and Chilliwack districts will also attact attention. These districts have shown considerable enterprise in exhibiting in Victoria, but it is to be regretted that districts nearer home have not got an exhibit on show. Many local manufacturers have secured space on the ground floor and several new exhibits will be seen, many of which will be very elaborate.

On the second floor, the same conditions exist as on the lower floor and the management will have considerable trouble placing every exhibit in a desirable location.

Ladies' Department.

In the ladies' department there will be a much larger exhibit than in previous years, despite the fact that it was expected to be a failure. This has, however, been overcome, by the assistance that has been given the committee of management by Mrs. D. M. Eberts, Mrs. R. M. Pope, Goldstream, and Mrs. Richards. These ladies with great energy have undertaken the management of this department and the results are much better than has ever been the case in the past. In the farm products which are placed on this floor, the exhibits show a marked increase and will compare favourably with any shown in any other province in the Dominion. The number of entries that has been received in the art department is also very gratifying and a splendid exhibit will be the result.

The exhibit of cut and potted flowers will also show a marked increase and in this department as in others the exhibitors have been forced to take much less space than asked for. It is in the live stock department, however, that the noticeable increase will be noticed.

The increase in the poultry and pet stock department has been so great that additional accommodation had to be acquired and as a result the exhibit will be somewhat divided.

In the horse and cattle divisions the competition promises to be very keen and when all the horses are before the judges they will have a hard time selecting the winner.

Horses and Cattle.

The increase in the horse division has been remarkable and from the number that have been entered it is safe to say that when all are gathered together they will represent an investment of fully $150,000. This is small estimate, but it exceeds the total represented at the Lewis and Clarke Exposition held a few years ago in Portland. As an example of the manner in which the entries were received it can be pointed out that six days before entries closed no less than 48 out of 94 stalls had been taken and the committee immediately set to work on an additional 28; this, however, has proved insufficient and accommodations for many will have to be found in tents. Among some of the prominent exhibitors in horses will be John A. Turner of Calgary, who will show a splendid lot of Clydesdales and Hackneys. The Pemberton stock farm is also showing a large number of valuable animals. H. M. Vasey of Ladners Landing will also be on hand with a large list including his celebrated Clydesdale stallions, Premier Prince and Royal Citizen. The former having won the championship at the Lewis and Clarke Exposition and the latter the championship at New Westminster in the same year. Mr. Vasey is also showing some Shorthorn cattle and 14 Oxford Down sheep. At the head of which is his Arkell which carried off prizes at Ottawa and other eastern centres.

T. L. Mercer, Markdale, Ontario, is the exhibitor who has the distinction of coming from the greatest distance and with him he is bringing sixteen horses. Included among his entry are Ryedale King and Diamond City, two Hackney stallions, and White Wall Edna, a Hackney mare. In the Clydesdale class he has Kilfillan Chief, Colonial and Bull's Eye, all three-year-olds, and Galloway's Pearl, a handsome Clydesdale gelding.

The Veteran Exhibitor.

C. Moses, of North Saanich, will show some fine Clydesdale stallions; Quick Bros., Victoria, with a herd of Jerseys; Smith Bros., with a display of dairy cattle; A. C. Wells of Ladners is again on hand with a magnificent string of cattle and horses. The most noted exhibitor in the cattle division, however, is W. H. Ladner (familiarly known as Bill Ladner). Mr. Ladner is the veteran exhibitor of British Columbia and his name is a by-word among the exhibitors at the various exhibitions throughout the Province. In addition to these there are many very fine animals from Calgary and other cities in the Northwest. The district traversed by the Esquimalt and Nanaimo railway is also well represented. In cattle and horses as well as swine this part of the Province will be well represented. The Islands in the Gulf will also send their quota, entries having been received for horses and cattle from Galiano, Pender, Mayne and Salt Spring and the animals that have been entered from these districts will compare favourably with any shown in the various divisions.

Among the local exhibitors, D. Spencer & Co., and Jas. Mitchell are showing a fine lot of Hackneys. These animals were brought from the Northwest a few months ago and have since been stabled at the exhibition grounds. In all, these gentlemen will show ten head, all of which are first class animals and will give a good account of themselves in the competitions.

Sheep and swine are also well represented, some of the finest herds in the Province will have representatives.

The Judges.

In selecting judges for the various departments the committee has exercised rare judgment and has secured the services of some of the most expert men in the classes in which they will be called on to pass judgment. Some of those who have been secured come from such a distance as England and in the section where they live they all bear the name of being well up in the business that they have undertaken. In taking the trouble to secure competent men, the committee has acted wisely, and it will be very seldom that the result of the judges' inspection will be questioned.

Correspondence.

Editor of The Week.

In your issue of September 14, you make the statement that I celebrated a marriage between a Chinaman and a white woman. This statement is absolutely false. I ask you to publish this letter not as a favour, but as an act of common justice.

REV. G. H. WILSON.

September 16, 1907.

[We publish as an act of common justice, but the marriage took place and was duly registerel, the officiating minister was clearly not the Rev. G. H. Wilson. We shall ascertain and publish the correct name in next issue.—Ed. Week.]

The Canadian Newspaper Directory For 1907.

We have just received from the publishers, A. McKim, Limited, of Montreal & Toronto, a copy of the 1907 edition of the Canadian Newspaper Directory.

This is the fourth edition of this valuable work, which is filling a very real need in Canada, and deserves a place on the desk of every business man. It is the only Newspaper Directory published in Canada that has now become the standard work of reference for all information about newspapers.

It not only lists and describes fully every periodical in the country, giving full particulars but it supplies, as well, a comprehensive Gazetteer of the Dominion.

Comparing this edition with former ones, we note a large increase in the number of papers which have supplied detailed statements and thereby received the Star of Honor. This is as it should be, and helps to put newspaper advertising on a more business-like basis. The rapid growth of the new western provinces is very apparent, for they are credited with fully twice as many papers as in 1905.

The McKim Advertising Agency, publisher of this work, has been formed into a limited company, capitalized at $200,000, to be known as A. McKim, Limited, with headquarters at Montreal, a branch office in Toronto, and representatives in New York and London, Eng. This change has been made to facilitate the handling of their steadily increasing business.

NOTICE is hereby given that thirty days after date I intend to apply to the Hon. Chief Commissioner of Lands and Works for a license to prospect for coal on the following described lands:

Commencing at a post planted at the northwest corner of the claim of Frederick Clark, being about ten miles west of McCoy's Cove on the north side of Cumshewa Inlet, Moresby Island, Queen Charlotte Islands Group, thence north 80 chains, west 80 chains, south 80 chains, east 80 chains back to the place of commencement, containing 640 acres.

Located this 10th day of September, A.D. 1907.

WM. WALDIE.
Sept. 21 A. A. McPhail, Agent.

NOTICE is hereby given that thirty days after date I intend to apply to the Hon. Chief Commissioner of Lands and Works for a license to prospect for coal on the following described lands:

Commencing at a post planted two miles west from the northwest corner of the claim of Frederick Clark, being about twelve miles west of McCoy's Cove on the north side of Cumshewa Inlet, Moresby Island, Queen Charlotte Islands Group; thence south 80 chains, east 80 chains, north 80 chains, west 80 chains back to the place of commencement, containing 640 acres.

Located this 11th day of September, A.D. 1907.

ALLAN S. ASHWELL.
Sept. 21 A. A. McPhail, Agent.

NOTICE is hereby given that thirty days after date I intend to apply to the Hon. Chief Commissioner of Lands and Works for a license to prospect for coal on the following described lands:

Commencing at a post planted at the northwest corner of the claim of Allan S. Ashwell, being about twelve miles west of McCoy's Cove on the north side of Cumshewa Inlet, Moresby Island, Queen Charlotte Islands Group; thence north 80 chains, east 80 chains, south 80 chains, west 80 chains back to the place of commencement, containing 640 acres.

Located this 11th day of September, 1907.

A. E. ALLEN.
Set. 21 A. A. McPhail, Agent.

NOTICE is hereby given that thirty days after date I intend to apply to the Hon. Chief Commissioner of Lands and Works for a license to prospect for coal on the following described lands:

Commencing at a post planted two miles west of the claim of J. C. Keith, being about four miles west of McCoy's Cove on the north side of Cumshewa Inlet, Moresby Island, Queen Charlotte Islands Group; thence south 80 chains east 80 chains, north 80 chains, west 80 chains back to the place of commencement, containing 640 acres.

Located this 7th day of September, A.D. 1907.

JOHN A. TURNER.
Sept. 21 A. A. McPhail, Agent.

NOTICE is hereby given that thirty days after date I intend to apply to the Hon. Chief Commissioner of Lands and Works for a license to prospect for coal on the following described lands:

Commencing at a post planted at the northwest corner of the claim of Jno. A. Turner, being about four miles west of McCoy's Cove on the north side of Cumshewa Inlet, Moresby Island, Queen Charlotte Islands Group; thence north 80 chains; east 80 chains, south 80 chains, west 80 chains back to the place of commencement, containing 640 acres.

Located this 7th day of September, A.D. 1907.

Sept. 21 A. A. McPhail, Agent.

NOTICE is hereby given that thirty days after date I intend to apply to the Hon. Chief Commissioner of Lands and Works for a license to prospect for coal on the following described lands:

Commencing at a post planted at the northwest corner of the claim of Jno. A. Turner, being about four miles west of McCoy's Cove on the north side of Cumshewa Inlet, Moresby Island, Queen Charlotte Islands Group; thence south 80 chains, west 80 chains, north 80 chains, east 80 chains back to the place of commencement, containing 640 acres.

Located this 7th day of September, A.D. 1907.

T. J. JONES.
Sept. 21 A. A. McPhail, Agent.

NOTICE is hereby given that thirty days after date I intend to apply to the Hon Chief Commissioner of Lands and Works for a license to prospect for coal on the following described lands:

Commencing at a post planted at the northwest corner of the claim of Jno. A. Turner, being about four miles west of McCoy's Cove on the north side of Cumshewa Inlet, Moresby Island, Queen Charlotte Islands Group; thence south 80 chains, east 80 chains, north 80 chains, west 80 chains back to the place of commencement, containing 640 acres.

Located this 7th day of September, A.D. 1907.

W. J. TROUP.
Sept. 21 A. A. McPhail, Agent.

NOTICE is hereby given that thirty days after date I intend to apply to the Hon Chief Commissioner of Lands and Works for a license to prospect for coal on the following described lands:

Commencing at a post planted two miles west of the claim of Jno. A. Turner, being about six miles west of McCoy's Cove on the north side of Cumshewa Inlet, Moresby Island, Queen Charlotte Islands Group; thence south 80 chains, east 80 chains, north 80 chains, west 80 chains back to the place of commencement, containing 640 acres.

Located this 7th day of September, A.D. 1907.

H. G. HEISTERMAN.
Sept. 21 A. A. McPhail, Agent.

NOTICE is hereby given that thirty days after date I intend to apply to the Hon Chief Commissioner of Lands and Works for a license to prospect for coal on the following described lands:

Commencing at a post planted at the northwest corner of the claim of H. G. Heisterman, being about six miles west of McCoy's Cove on the north side of Cumshewa Inlet, Moresby Island, Queen Charlotte Islands Group; thence north 80 chains, east 80 chains, south 80 chains, west 80 chains back to the place of commencement, containing 640 acres.

Located this 7th day of September, A.D. 1907.

G. W. MILES.
Sept. 21 A. A. McPhail, Agent.

NOTICE is hereby given that thirty days after date I intend to apply to the Hon Chief Commissioner of Lands and Works for a license to prospect for coal on the following described lands:

Commencing at a post planted at the northwest corner of the claim of H. G. Heisterman, being about six miles west of McCoy's Cove on the north side of Cumshewa Inlet, Moresby Island, Queen Charlotte Islands Group; thence south 80 chains, west 80 chains, north 80 chains, east 80 chains back to the place of commencement, containing 640 acres.

Located this 7th day of September, A.D. 1907.

S. AWAYA.
Sept. 21 A. A. McPhail, Agent.

NOTICE is hereby given that thirty days after date I intend to apply to the Hon. Chief Commissioner of Lands and Works for a license to prospect for coal on the following described lands:

Commencing at a post planted at the northwest corner of the claim of H. G. Heisterman, being about six miles west of McCoy's Cove on the north side of Cumshewa Inlet, Moresby Island, Queen Charlotte Islands Group; thence north 80 chains, west 80 chains, south 80 chains, east 80 chains back to the place of commencement, containing 640 acres.

Located this 7th day of September, A.D. 1907.

J. T. BLEDSOE.
Sept. 21 A. A. McPhail, Agent.

NOTICE is hereby given that thirty days after date I intend to apply to the Hon Chief Commissioner of Lands and Works for a license to prospect for coal on the following described lands:

Commencing at a post planted two miles west of the northwest corner of the claim of H. G. Heisterman, being about eight miles west of McCoy's Cove on the nort hside of Cumchewa Inlet, Moresby Island, Queen Charlotte Islands Group; thence south 80 chains, east 80 chains, north 80 chains, west 80 chains back to the place of commencement, containing 640 acres.

Located this 9th day of September, A.D. 1907.

T. J. BEATTY.
Sept. 21 A. A. McPhail, Agent.

NOTICE is hereby given that thirty days after date I intend to apply to the Hon Chief Commissioner of Lands and Works for a license to prospect for coal on the following described lands:

Commencing at a post planted at the northwest corner of the claim of T. J. Beatty, being about eight miles west of McCoy's Cove, on the north side of Cumshewa Inlet, Moresby Island, Queen Charlotte Islands Group; thence north 80 chains, east 80 chains, south 80 chains, west 80 chains back to the place of commencement, containing 640 acres.

Located this 9th day of September, A.D. 1907.

JAMES ALLAN.
Sept. 21 A. A. McPhail, Agent.

NOTICE is hereby given that thirty days after date I intend to apply to the Hon. Chief Commissioner of Lands and Works for a license to prospect for coal on the following described lands:

Commencing at a post planted at the northwest corner of the claim of T. J. Beatty, being about eight miles west of McCoy's Cove on the north side of Cumshewa Inlet, Moresby Island, Queen Charlotte Islands Group; thence south 80 chains, west 80 chains, north 80 chains, east 80 chains back to the place of commencement, containing 640 acres.

Located this 9th day of September, A.D. 1907.

E. N. DRIER.
Sept. 21 A. A. McPhail, Agent.

NOTICE is hereby given that thirty days after date I intend to apply to the Hon Chief Commissioner of Lands and Works for a license to prospect for coal on the following described lands:

Commencing at a post planted at the northwest corner of the claim of T J.. Beatty, being about eight miles west of McCoy's Cove on the north side of Cumshewa Inlet, Moresby Island, Queen Charlotte Islands Group; thence north 80 chains, west 80 chains, south 80 chains, east 80 chains back to the place of commencement, containing 640 acres.

Located this 9th day of September, A.D. 1907.

ALEX. FERGUSON.
Sept. 21 A. A. McPhail, Agent.

NOTICE is hereby given that thirty days after date I intend to apply to the Hon. Chief Commissioner of Lands and Works for a license to prospect for coal on the following described lands:

Commencing at a post planted two miles west of the north west corner of the claim of T. J. Beatty, being about ten miles west of McCoy's Cove on the north side of Cumchewa Inlet, Moresby Island, Queen Charlotte Islands Group; thence south 80 chains, east 80 chains, north 80 chains, west 80 chains back to the place of commencement, containing 640 acres.

Located this 10th day of September, A.D. 1907.

FREDERICK CLARK.
Sept. 21 A. A. McPhail, Agent.

NOTICE is hereby given that thirty days after date I intend to apply to the Hon. Chief Commissioner of Lands and Works for a license to prospect for coal on the following described lands:

Commencing at a post planted at the northwest corner of the claim of Frederick Clark, being about ten miles west of McCoy's Cove on the north side of Cumshewa Inlet, Moresby Island, Queen Charlotte Islands Group; thence north 80 chains, east 80 chains, south 80 chains, west 80 chains back to the place of commencement, containing 640 acres.

Located this 10th day of September, A.D. 1907.

A. E. SHELTON.
Sept. 21 A. A. McPhail, Agent

NOTICE is hereby given that thirty days after date I intend to apply to the Hon Chief Commissioner of Lands and Works for a license to prospect for coal on the following described lands:

Commencing at a post planted at the northwest corner of the claim of Frederick Clark, being about ten miles west of McCoy's Cove on the north side of Cumshewa Inlet, Moresby Island, Queen Charlotte Islands Group; thence south 80 chains, west 80 chains, north 80 chains, east 80 chains back to the place of commencement, containing 640 acres.

Located this 10th day of September, A.D. 1907.

JNO. S. McMILLEN.
Sept. 21 A. A. McPhail, Agent.

Vancouver Notes.

Interest in the unfortunate disturbnce is fast dying out, the offending rioters" who were arrested by the olice have been sent up for trial, siatic domestics have returned to ork and both Chinese and Japanese gain feel that life and limb is seure. Meanwhile Chief of Police hamberlain and his force are keepng a strict eye on China and Jap owns with a view to promptly quelching any disturbance against e the "undesirables." The inconenience many of the public had to ce the first few days of the week r lack of service at the different staurants employing Chinese cooks nd helpers—and it was amusing to otenote that the places employing white cooks only" were the first to ispend,—has been remedied, and ough there is yet a considerable eling among the members of the ooks and Waiters Union, it is hardly kely, though not improbable, that the ion will at this junction call a rike to prohibit the re-employment celestials. The arrival of the onteagle on Wednesday was an ent awaited with much interest, but e landing of some 900 Hindoos was ade without any disturbance on the rt of the public. Meanwhile it is to the city to settle damages for oken windows and damaged prorty sustained by the Chinese and panese during the rioting and see at the offenders are properly punned.

At the last meeting of the Point ey Improvement Association a relution was passed urging the Prncial Government to open negotions with the British Columbia ectric Railway Co. for the conruction of a tram line from this city Point Grey and then to Eburne. d in the event of the Government t being able to make terms with e railway company then to underke the building of the line itself as public work. The project is an bitious one, but as the Governnt sale of lands last year at Point ey had realized $252,000, it is felt t the Government might undertake e scheme for the opening up of this ction which in the years to come ll be one of the most desirable sidential district adjacent to the rminal City.

The opening of the theatrical sea- at the re-modelled Opera House l take place about the end of the nth. The season's attractions aldy booked promises to be notable l included "The Squaw Man," "In Bishop's Carriage," a concert by usa's band, Olga Nethersole, Florce Roberts, Marie Cahill, Isabel ing, Sarah Truax, who are scheled to appear before the the New ar. For the 1908 part of the sea- we are to see Calve, Paderewski, uis Homer, Fritze Scheff, Max Fign, Frank Daniels, John Drew, ce Gorge, de Wolf Hopper and ry Mannering, besides other ars." Manager Ricketts is look- forward to a splendid season and s already wetted the appetite of amusement loving public in his liminary announcements.

A Clever Campaign.

Mr. Hamilton Gibson, Manager Dertment of Publicity of the Sanitol emical Laboratory Company, St. uis, is now putting out throughCanada and the United States ultaneously, an extremely clever l well thought out campaign for roducing the "Sanitol" tooth pow, face cream and other toilet prots. The advertising of the Calian campaign is being conducted Woods-Norris Limited, Toronto, well known Advertising Agency. Briefly the plan is to publish large ertisements containing a coupon. cutting out this coupon and mail- it to the Sanitol Company in St. uis with $1.00, the purchaser can ain from his own druggist ten ferent "Sanitol" toilet articles, the ail value of which is $2.70, and Sanitol Company pays the drugt the full retail price so that he ures his full profit on the goods; s they sell the articles for the ggist, on which the druggist secures his profit, and the Sanitol Company depends entirely on the merits of the goods for its repeat orders.

It is sincerely hoped that all residents of Canada will cut their coupons from Canadian papers and thus show their loyalty.

An Ideal Hair Dressing is Adonis Hed-Rub.

Cleans the scalp, stops falling hair, and at the same time imparts a feeling of comfort and satisfaction which is unexplainable.

Cyrus H. Bowes
CHEMIST
98 Government St. near Yates St.
VICTORIA, B. C.

PROSPECTORS
SHOULD GO TO
STEWART
Portland Canal
The newest and most promising prospecting field in British Columbia. Only four lays from Victoria. Send for pamphlet. Come and see our specimens.
STEWART LAND CO., Ld.
P. O. BOX 480,
16 Board of Trade, Victoria.

Tokeepincorrectform
you must study your dress and conform to the prevailing fashions.
The materials we have for your selection embrace the newest designs for Fall and Winter wear.
Our charges are reasonable and our goods of the best.
Peden's Tailoring Parlors
FORT STREET, VICTORIA.

Victoria
FRUIT and Farm Lands
Write for "Home List" and information.
R. S. DAY
and
BEAUMONT BOGGS
Realty Brokers.
44 Fort Street . . . . VICTORIA.

Union SS. Co., of B. C.
LIMITED.
This Company is not supported by Government subsidies, but by the goodwill and patronage of the travelling public and shippers.
Steamers leave Company's wharf for Van Anda, Lund, Heriot Bay, Hoskyn Inlet, Surge Narrows. Granite Point, Elk Bay. Hardwick Island, Bear River, Salmon River, Port Harvey and all logging camps every Monday at 8 p. m.
Van Anda, Lund, Lewis Channel. Shoal Bay, Port Neville, Port Harvey, Chatham Channel, Tribune Channel, Broughton Island, every Thursday at 8 p. m.
Pender Harbor, Nelson Island. Marble Bay, Blubber Bay, Lund. Mansons, Whaletown, Read Island, Bute Inlet, every Monday at 11 a. m.
Welcome Pass, Pender Harbor, Agamemnon Channel, Hotham Sound, Vancouver Bay, Deserted Bay, Jervis Inlet, every Friday at 9 a. m.
Sechelt, Buccaneer Bay, Nelson Island, Granite Island, Van Anda, Marble Bay, every Saturday at 12 noon.
PRINCE RUPERT, PORT ESSINGTON (for Hazelton); PORTLAND CANAL, ALERT BAY, HARTLY BAY and Cannery Points.
on 1st, 10th and 20th Each Month
by new steel-built steamer
CAMOSUN
This steamer is built in watertight compartments, with double bottom to insure the safety of passengers in case of collision or wreck.
For berths and passage apply
53 Wharf Street, Victoria. Carrall Street, Vancouver.

EDUCATIONAL.

ST. ANDREW'S COLLEGE
TORONTO
A Residential and Day School for Boys



Handsome New Buildings. Large Athletic Field. Careful Oversight in every Department. First Class Staff. Lower and Upper School. Boys prepared for the Universities and Business. Calendar sent on Request.
Rev. D. Bruce Macdonald, M.A., LL.D. Principal
AUTUMN TERM COMMENCES SEPTEMBER 11TH 1907.

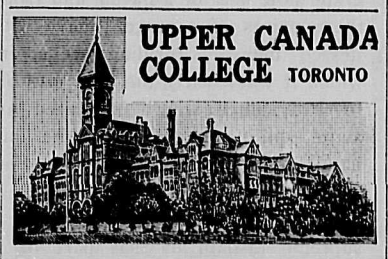

UPPER CANADA COLLEGE TORONTO
Autumn Term begins Wednesday, Sept. 11th.
Examinations for Entrance Scholarships, Saturday, Sept. 14th.
Courses for University, Royal Military College, and Business.
The Regular Staff comprises 15 graduates of English and Canadian Universities, with additional special instructors.
Senior and Preparatory Schools in separate buildings. Every modern equipment. Fifty acres of ground, 4 Rinks, Gymnasium, Swimming Bath, etc.
Entrance Scholarships for both resident and day pupils. Special scholarships for sons of old pupils.
Successes last Year: 2 University Scholarships; 10 first-class honors; 45 passes; 6 passes into the Royal Military College.
H. W. AUDEN, M.A. (Cambridge), Principal.

Y. M. C. A.
A home for young men away from home. Comfortable Reading Room, Library, Game Room, Billiards, Hot and Cold Shower Baths, Gymnasium and efficient instruction.
Manitoba Free Press on file for Middle West visitors.
40 BROAD STREET
VICTORIA

POULTRY KEEPING PAYS.
Readers of our magazine, because it teaches the best methods of handling fowls for profit. Tells how to get eggs in winter, and raise chicks in summer. Shows house-plans, handy appliances, etc., as well as illustrating and describing the different breeds. Every issue worth the price of a year's subscription. We will send it one year and include a large book on poultry for 50c. Sample free. Poultry Advocate, Petrolea, Ontario.

STEVENS
IN CAMP OR FIELD—AT MOUNTAIN OR SHORE
There is always a chance to enjoy some shooting
TO SHOOT WELL YOU MUST BE EQUIPPED WITH A RELIABLE FIREARM: the only kind we have been making for upwards of fifty years.
Our Line: RIFLES, PISTOLS, SHOTGUNS, RIFLE TELESCOPES, ETC.
Ask your Dealer, and insist on the STEVENS. Where not sold by Retailers, we ship direct, express prepaid, upon receipt of Catalog price.
Send for 140 Page Illustrated catalog. An indispensable book of ready reference for man and boy shooters. Mailed for 4 cents in stamps to cover postage. Beautiful Ten Color Hanger forwarded for six cents in stamps.
J. STEVENS ARMS & TOOL CO.
P. O. Box 4097
Chicopee Falls, Mass., U. S. A.

PATENTS and Trade Marks obtained in all countries.
ROWLAND BRITTAIN
Registered Patent Attorney and Mechanical Engineer.
Room 3, Fairfield Block, Granville St. (near Postoffice) Vancouver.

BARGAINS
—IN—
Fruit Lands
ARROW LAKES
Now is the time to buy. We have large and small tracts of good land and prices to suit all.
Some snaps in Coast property.
Kincaid & Anderson
Real Estate, Insurance and Financial Agents
First Street :: :: Revelstoke, B. C.

I Sell The Earth
A. O. P. Francis
REAL ESTATE BROKER
510 Pender Street
VANCOUVER, B. C.

TIMBER
If you have any timber for sale list it with us
We can sell it
BURNETT, SON & CO.
533 Pender St.,
Vancouver, B. C.

WANTED
TIMBER LANDS
I have connections with Eastern capitalists wanting timber lands, saw mills and logging outfits. I would like to meet cruisers or others having these properties for sale. If you have not money to pay for advertising or licenses I will advance it.
E. R. CHANDLER
Suite 1 and 2, Jones Building,
407 Hastings Street, Vancouver, B. C.

BOND SIGN CO.
VANCOUVER
Signs
ELECTRIC
BOARD
METAL
BULLETIN
GLASS
COTTON
SHOW CARD
In up-to-date styles. Estimates and designs furnished.

We have instructions to sell one of the best pieces of land in the Fraser Valley in 10-acre Blocks at $800.00 per block; $200.00 cash, balance 6, 12 and 18 months. This land lies between New Westminster and Port Kells, close to railway and Fraser River.
York & Mitchell
606 Hastings St. VANCOUVER.

The B. C. Assay & Chemical Supply Company, Ltd.
Importers and Dealers in
Assayers' and Chemists' Supplies
513 Pender St.
VANCOUVER, B. C.

W. B. SMITH
Undertaker
35 YATES ST
PHONE, 892

Pantagruel Peppergrass.

His Impressions.

Vol. II.

Charity Fairs and Other Things.

A late number of a leading Victoria daily tells us that it is "a matter of regret that around some of the pretty residences being erected in various parts of the city there is so little room for gardens and lawns." It further tells us that the penalty for a city's increase of population is the want of space for children to play in, etc. All this is quite true, when correct, but imagine this congestion applying to Victoria, where there is room for a hundred good farms within a radius of two miles from the City Hall (which reminds me) and anyone taking the trouble to traverse this belt in the thorough manner I did will get eyesore from the number and variety of the "For Sale" placards posted up on the fields, rocks, trees and fences. Now why, in the face of this fact, have these pretty little cottages been built in such cramped quarters? Simply because a gang of speculators, boomers, and land grafters have pushed prices up to such exorbitant rates that the would-be resident in many cases finds that he cannot afford more than one town lot instead of the two he would like to have; and which he had made up his mind to possess before the raise. Truly, these men have killed the bird of the golden eggs, and in thus repeating fabled history, they are about to bring on a repetition of actual history in that the influx of people will cease, just as it did before. The men responsible for this are extremely fond of meeting this argument with a comparison of prices of Victoria town lots with those of Vancouver and Seattle. The parallel is impossible, though often accepted by the unwary, for these other cities have a certain commercial prestige and industrial stability which Victoria has not, and in order that its success as a residential town may be assured, these affairs must be handled for some time most delicately, and any act or movement which may tend to scare that wariest of all birds—the well-to-do resident, should be carefully avoided. In time to come, we may be able to sing a different song, not now.

Speaking of the City Hall reminds me that I had occasion to call there to make enquiries about the city drainage laws. A very polite city clerk sporting a well-kept and very pretty imperial, attended to me, and while evidently desiring to give me all the assistance possible was quite unable to enlighten me as to the procedure in carrying drainage through contiguous property, and I was forced to leave; sadder, much sadder, but no wiser. Hearing that the Top Forty of Victoria were that day holding a fair at the Gorge Park in aid of a Tuberculosis Hospital, I next wended my way to Government street, with the intention of taking a tram to that popular resort. Crossing Government street, some unevenness in the pavement caused one foot to turn with the consequence that a sprained ankle was the result. Looking for the cause of this mishap, I discovered that the entire street had been paved with wooden blocks. These had worn away in places, leaving deep pittings, just like a field of gigantic smallpox. To a kindly policeman who assisted me in my plight to the curb, I put the question as to the reason for the ill state of this, the main street of Victoria. His answer was that the chemicals used to preserve the wood had not been properly absorbed and that in consequence there was a rotting of the blocks in places. The council, he said, were considering the purchase of a new up-to-date plant which would drive the creosote-cum-gasoline so solidly into the wood that rotting would be impossible. Let us pray that the deliberations be short and sweet, and culminate in the purchase of that machine.

Speaking of policemen, those of Victoria are a polite, obliging set of men. They are tall and robust; so robust that some of them would have difficulty in seeing their feet, which, by the way, are fully up to the standard size. I heard later that the men are picked out with a special reference to pedal qualifications in order that they may negotiate the crevasses of Government street without losing a grave decorum and majestic balance.

Duly, after the pavement incident, I took tram and was safely deposited at the Gorge, the park, at which place the tramway company have beautified at considerable expense—which, nevertheless, is a paying investment. I found the place brilliantly lighted up, it now being evening, and the grounds crowded with well dressed people, "stalwart men and handsome women." The usual merry-go-rounds, gypsy fortune tellers, nigger minstrels and Aunt Sally were in evidence, "Now then gents, this way for a shot at the woild man. Hi-tic, the only living son of Ju Ju from the woilds of Zanzibaw; 'e's woild! 'e's woild! 'e's woild! Were's all yer byseball plyers? Tyke a shot at 'im and knock hoff 'is block! 'e feeds on ror beef stykes and kills men; 'e's woild! 'e's woild! 'e's woild. Hi-Ki, the honly son of Ju-Ju, tyke a shot; 3 for 5, 7 for 10; tyke a shot an 'it 'im on the block. Knock 'is silly bryns hourt"—and so on ad lib. Needless to say Hi-Ki still retains his brains. The various booths, etc., were presided over by some of Victoria's fairest society women, and the fair, which is said to have been a monetary success, would have been a pleasing function in all respects but for one fact, and this, a most fatal error and one which may militate exceedingly against future affairs of the kind, was summed up with brutal terseness by a loose-jointed timber cruiser in these words—"I don't mind giving to any charity, but I hate to be held up." In his hand he held some insignificant, valueless trifle for which he had just paid 25 cents, the face of the seller was adorable, her smile bewitching, her costume ravishing, yet the impression left in an honest man's mind was bad; he felt that he had been taken in; fooled by a pretty woman's smile for the sake of sweet charity. Other protests were heard, some faint, some more emphatic, some laughingly, others sneeringly, but all with one comment, "I'll never let the swells take me in again." It would be well for the promoters of these affairs to ponder a little bit on this phase of the situation. One often hears the complaint "the public will not patronize our charity functions." The public of Victoria will always patronize anything for a worthy purpose, but like other publics they must be well treated; they should have quid pro quo, something more tangible than the privilege of paying their money into a pretty society woman's hand.

However, all in all, the evening was one to be enjoyed, if one only admired the silks and laces, noted the airs and graces. So fine was the night, and so contented was I, that the hour was late ere I took the return tram to the city, where, as I fell asleep in a comfortable bed, I seemed to hear—"knock 'is bloming block hoff; 'e's woild! 'e's woild! 'e's woild!

"Victoria the Beautiful" looked rarely pretty the following morning. The night's coolness was still in the air, and the scent of roses was everywhere. Aimlessly I roamed from one street to another, admiring the pretty gardens and the view of the grand Olympian Range in the distance, carefully avoiding the chasms and crevasses meanwhile, and it was while thus occupied that the Peppergrassian career came within an ace of being cut off in the pride of its youth and glory—and other things like that—by the malodorous auto-go-bump. One had become accustomed when hearing the grunt of its foghorn to at once hike for cover and give ample room. Besides there was always a buzzing and humming, for all the world like a byke of angry bees,, to warn one of the monster's approach, but this thing slipped around the corner as silently as an evil smelling ghost, and to say that I jumped would be incorrect; I flew; and when I came to myself and could get my hair sufficiently calmed to lie down a bit and allow of my hat's proper adjustment, I discovered that I was sitting in the middle of a lovely collection of Glo're de Dijon, Perle de Jardin, Auna Hoste, and a host of other horribly thorny things, from which seat of honour I was presently assisted by a blowsy female in a green veil, goggles, buckskin gloves and a super-abundance of flesh, besides some other clothes. She was armed with a pair of shears and a shockingly raucous voice, and I lost no time, nor did I stand on the order of my going, but went quickly, and what with the volume of fishwife fluency crowding me up behind, and the beastly smell of that infinite choo-choo ahead, to say nothing of the wounds inflicted by those blooming rose-bushes, I felt quite ill. And was the driver of this peace destroyer a wild, irresponsible Englishman? Not he! He was a she. Daintily frocked, prettily hatted, she swept around those time-worn corners of old Victoria as erect and determined as a modern Boadicea—better dressed.

After this shocking episode, at the first glimpse of a white veil streaming out to the breeze the nearest telegraph pole became a haven, and from these points of vantage I have witnessed many a thrilling scene, in which it was clearly the interposition of Providence which prevented an awful spilling of blood at the fair hands of some lovely creature who fancied she could drive, and who would whirl 'round corners with a supreme disdain of that part of a motor's anatomy called a horn. But there are many skilful lady drivers too, and with many considerate, careful men drivers, there are many very reckless, careless drivers of the sterner sex and though as yet accidents have been rare, and fatalities yet unknown in Victoria from motor accidents, yet at the rate of speed some of these irresponsibles drive their machines, and their extreme carelessness in turning corners, it is inevitable that serious accidents will happen unless most stringent regulations be quickly enacted for the regulation of the speed of these vehicles.

For the present, then, adieu.

Yours,

P. PEPPERGRASS.

Westward Ho!

The September number of the Westward Ho, published at Vancouver and edited by W. Blakemore, contains many excellent articles and some well chosen and produced illustrations. "My First Impressions of the Motherland," illustrated, by Premier McBride; "Men I have Met," being a Character sketch of T. P. O'Connor, and "Farming in British Columbia," are numbers well worth perusing. Short stories, and an editorial review all go to make a number every westerner should read. The publishers say that they hope to increase the present 102-page issue up to 160 pages for next month. It is a purely western Canadian publication, standard in size and the only ten cent monthly of its class in Canada.—Nelson News.

Chinese-made Shirts & Overalls
MUST GO!

BIG HORN BRAND
UNION-MADE.
BUTTING AHEAD.

The SILVER SPRING BREWERY, Ltd.
BREWERS OF
ENGLISH ALE AND STOUT
The Highest Grade Malt and Hops Used in Manufacture.
PHONE 893. VICTORIA

WHY NOT HAVE THE BEST
THE REPUTATION OF
James Buchanan & Co's SCOTCH WHISKIES
Is world-wide, and stands for the BEST that can be produced.
The following brands are for sale by all the leading dealers:
RED SEAL — ROYAL HOUSEHOLD
BLACK AND WHITE — VERY OLD LIQUEUR SCOTCH
RADIGER & JANION, Sole Agents for B.C.

Paint Your House With the Best Paint.
It Is the Cheapest in the Long Run.

Will it Spread?

There is no other paint, either prepared or hand made from lead and oil, that will spread as well under the brush and cover as much surface to the gallon as

THE SHERWIN-WILLIAMS PAINT.

Figure 360 square feet, two coats, to the gallon and you'll probably have some paint left over.

There are many other good points in its favor. Ask us about them.

SOLD BY
E. G. PRIOR & CO., LTD. LTY.
VICTORIA, VANCOUVER, KAMLOOPS, VERNON.

Established 1867
B. C. Funeral Furnishing Co.
52 Government St., Victoria, B. C.
Charles Hayward, President. F. Caselton, Manager
We make a specialty of Undertaking and Embalming.
An experienced certificated staff available at all times, day and night.
Phones Nos. 48, 305, 404 or 594, Victoria.

At The Street Corner

By THE LOUNGER

"That is truth the poet sings,
That a sorrow's crown of sorrows, is
remembering happier things."
—Tennyson, Locksley Hall.

The poet referred to was, of course, Dante, but I regret to say that my talian will not permit me to quote he original words, and as I have o copy of "The Inferno" with me, must ask my readers to look it p for themselves. But surely both f these great illustrators of the art f poety made a big mistake in their onception of human nature, as oiced by the above words. What ould life be without memory? As ell be confined in a lunatic asylum, s stay on earth without this precious ift. It is doubtful, even as things re at present, whether life is worth ving; this doubt would speedily van-h if mortals were robbed of the ower of remembering happier days. he future is uncertain, the present often not only uninteresting, but so distinctly unpleasant, while the ast is a mine of wealth in itself. o doubt some of the memories are npleasant; there is no need to worry out them. There is no man and woman, and very few children who ve not some happy memories, and ey will suffice to carry their pos-ssor through many hours of stress d difficulty. Of all the gifts which e gods have given us, there is none, my mind, like that of memory. iblical critics tell us that it is me-ory which is exemplified by "the orm that dieth not," but I know at I could live happily for a hun-ed centuries on memories alone.

Think for a moment of what "a rrow's crown of sorrows" would if one could only remember un-ppier things! I am averse from icide, because I consider that such measure is the act of a coward, t if memory were taken away, what ould be the use of living. Nothing, her bad or good, would remain in e mind, and it might just as well dead as alive.

At the same time, we must not glect the virtue of forgetfulness. w many times in our lives is the otto "I forgot" a useful panacea m all ills. You meet a man in e street; his face is familiar; you nk you have heard his voice be-re,—but, you can't remember his me. "I forgot" comes in usefully en. A man comes round with a l; you protest that you have paid he has no receipt. "I forgot" kes its appearance again. You are ng married; the church is there, is the bride; a hurried messenger sent to your lodging, "I forgot" ce more turns up on the scenes.

But, enough of this—the subject is gloomy for a Lounger. Let us k at brighter things. I see by papers that the musical troupe ich left for the Old Country a rt time ago, has been achieving sorts of successes, and that ought cause us all sorts of joy. "Charlie," re respectfully known as Mr. arles Muriset, the popular manager "The Carlton Lounge," has a son tour with the company, who writes st glowing reports as to the re-tions they have been receiving. . Muriset is a clarionet player, l has been a big factor in the suc-s which the company has achieved. We are told that Government street really going to be re-paved. I be-e several people died suddenly m the shock, but there was no d for them to die quite so soon. have had the same news so often, ly, without any results, that emer-cy deaths might well have been erved until some practical illus-tion of the Council's resolution s reached. That Government street needs re-paving is beyond doubt. At present it is dangerous to cross the street, unless one is a swimmer; the other day I saw a friend on the other side; I wanted to speak to him; fortunately he had a life-belt, otherwise I should have drowned. This is not as it ought to was. Ald. Hanna has an excellent idea of street-cleaning, but he made the wisest remark ever heard in Victoria council, when he said that the streets must be put into proper condition first.

And then people have the "infinite gall" to run down the Old Country, and say that affairs there are "behind the times." Well, Colonials, what are you going to say? You have more telephones; don't they worry you? You have more electric light, but is the quality as good? You have more street cars, and you also have more accidents; does that help you "any"? You can't compare with the English police force, and you know it; so does every other country. And neither in Victoria nor Vancouver can you keep your streets clean; and not only clean, but in decent condition. What is the good of advertising "Victoria, the Beautiful" when it is impossible for any well dressed woman to cross the road after rain without splashing herself with mud? Vancouver is no better, as I know to my cost. Ten cents for a boot-shine; gone to—well, the place we don't talk about—as soon as you want to get to the other side of the street.

But there is one thing in which Canada has the Mother Country "skinned to death"; and that is the way in which her sons ride their bicycles. My soul is filled with admiration at the way in which these boys will mount their machines from apparently impossible positions; will ride them to the point of danger, and will dismount onto the pavement. I used to ride a bicycle myself, but rather in the style of the elderly retired Anglo-Saxon Colonel, and I respectfully wish to extend to the Messenger and Telegraph boys of Victoria the compliments of an antiquated

Lounger.

Amusing Misprints.

Here are a few examples of typographical errors, taken from a well-known playright's scrap-book:—

One item concerned a dance. The word "bonnier" was misprinted, with this deplorable result:

"There were no bonier ladies present than the Mayor's own daughters, and this fact was further emphasized by the perfect fit of the shepherdess costumes they wore."

A country paper, after telling how a cow got in front of a train, said:

"As the safest course under the circumstances, the engineer put on full steam, dashed into the cow, and literally cut it into two calves."

A society editor, misprinting the word "chill," published this statement:

"Mrs. —— was unavoidably absent from the reception, being kept at home by a bad child."

A political editorial which should have said, "The masses believed him," said instead: "Them asses believed him."

Supporting a candidate for the mayoralty, an editor wrote:

"Mr. Smith is also renowned for his great veracity."

The paragraph appeared in next day's paper: "Mr. Smith is also renowned for his great voracity."

CARIBOO LAND DISTRICT.

District of Nechaco Valley.

TAKE NOTICE that Louis D. Carncross, of Vancouver, B.C., intends to apply for permission to purchase the following described land:—Commencing at a post planted at the southwest corner, and James Edward's southeast corner, about eight miles southeast of Tsinkut Crossing; follow Fort George trail about six miles east of Tsinkut Crossing; thence right angles south about two miles; thence north 80 chains; thence east 80 chains; thence south 80 chains; thence west 80 chains to point of commencement, and containing 640 acres, more or less.

Dated July 8th, 1907.

LOUIS CARNCROSS.

Sept. 7 John O'Regan, Agent.

Look for—

The Sign of the

Stetson

Whether you find it at our store door or on the sweatband of the hat, it is the sign of excellence. Its value is assured by the quality, style and workmanship in the hat, all of which we guarantee.

Every Stetson Bears the Stetson Name

We carry the Stetson in all styles—Soft and Derby.

B. Williams & Co.
Are Agents for
SEMI-READY TAILORING

3,000 Garments Carried in Stock.

68-70 Yates St., Victoria, B.C

The Rainy Season is Due

Better inspect my new fall stock before buying. I carry a full line of English
MOTOR COATS
DRIVING COATS
CAPES
ULSTERS
CHESTERFIELDS
and
VELDT COATS.
(An ideal Shooting Jacket.)

E. Chapman

DAVIS CHAMBERS
Vancouver, B.C.

Sole Agent in B. C. for Atkinson's Royal Irish Poplin Ties.

You Can't Make a Mistake

In having your prescriptions filled here, because you will receive goods of the highest possible excellence and those dispensed by graduates only.

FRASERS
Empress Drug Hall
30-32 Government St.
VICTORIA.

Pantage's Theatre

JOHNSON STREET
VICTORIA, B. C.

ADVANCED VAUDEVILLE

Matinees (any part of house)....10c
Evenings, Balcony 10c
Lower Floor 20c
Boxes 30c

WEEK OF SEPT. 23

Matinees
Every Afternoon
at
3 O'Clock.
Night Performances
8 to 9.15

PLANNING TO BUILD.

I want **you** to write for my new Book "COUNTRY AND SUBURBAN HOMES." It is especially prepared for prospective home builders and is full of valuable, practical and useful information on the subject. Each residence is illustrated by half-tone plates of the original, showing exactly how the building will look when completed. There are complete descriptions of each home and accurate estimates of cost. This book will cost you nothing, but will be worth a great deal of money to you. Write to-day I prepare at low cost special designs and plans for new work or for remodelling old buildings.

H. STANLEY MITTON, ARCHITECT, VANCOUVER, B. C.

WHEN YOU WANT
A Nice Cool Drink
IN A NICE COOL PLACE
Go to the
WILSON BAR
Phone 530
90 YATES ST., VICTORIA, B. C.

Seeds, Trees, Plants

for the farm, garden, lawn, boulevard or conservatory. Acclimated stock. Oldest established nursery on the Mainland.

NO Seedless Apples
NO Pitless Plums
NO Cobless Corn

Just old, reliable, approved varieties at reasonable prices. We do not even supply any kings or presidents—just the common British Columbian is good enough for our trade.

Bee Supplies, Spray Pumps, Spraying Material, Greenhouse Plants, Cut Flowers.

We do business on our own grounds—have no rent to pay, and and are prepared to meet all competition.

Let me price your list before you place your order. Catalogue FREE.

M. J. HENRY

3010 Westminster Road, Vancouver.

THOMAS CATTERALL
Builder and General Contractor.
Tenders given on Brick, Stone and Frame, Alterations, Parquetry Flooring Office, Bank, Store and Saloon Fittings Pile Driving, Wharves and Dock Sheds constructed and repaired.
VICTORIA.

When you want a drink do you like to sit in a gloomy bar?
If you want to sit in the
PRETTIEST BAR IN VICTORIA
You will go to
The Carlton Lounge
Corner of View and Douglas Sts.
R. P. CLARK, Proprietor.
CHAS. MURISET, Manager.

The Pacific Coast Realty Co., Ltd.

Have an exclusive list of specially selected ACREAGE, ESTATE and FARM PROPERTIES for sale at prices which will attract purchasers.

NOW IS THE TIME TO BUY

Victoria Property is the safest and best investment to be found in Real Estate on the Pacific Coast. There will be a

50 PER CENT. INCREASE IN VALUES IN 1907.

You cannot make a mistake in buying

Business, Residence, or Acreage Property.

Write or call on us for particulars. We can show you how to make money.

The Pacific Coast Realty Co., Ltd.

12 MacGregor Bl'k, Victoria, B.C.

(Opposite Driard Hotel)

North British Line

The SKEENA RIVER ROUTE is the Quickest and Best Route to the

Bulkley Valley, Telkwa and Ootsa Lake Country

The Fine Steamer NORTHWEST runs between Port Essington and Hazelton and All Skeena River Points connecting with Coast Steamers.

For Information Address—
British Columbia Transportation and Commercial Co., Ltd.
Room 15 Jones Block, Vancouver, or Port Essington.

CANADIAN PACIFIC RAILWAY BRITISH COLUMBIA COAST SERVICE.

FROM VANCOUVER—
For Victoria—S.S. Princess Victoria, 1 o'clock p.m. daily.
For Nanaimo—S.S. Joan, daily except Sunday, at 1:30 o'clock p. m.
For Skagway and Ketchikan, Alaska, calling at Prince Rupert, Port Essington and Port Simpson—Princess May, May 19, 29, 8 p. m.
For Northern B. C. Ports—S.S. Amur, 2nd and 16th of every month, 8 p.m. Calls at Skidegate first trip of month and Bella Coola second trip of month.
For Rivers Inlet—S.S. Queen City, every Wednesday, 2 p. m. Calling at Sichelt, Pender Harbor, Van Anda, Lund, Shoal Bay, Roits Bay, Pt. Neville, Pt. Harvey, Alert Bay

FROM VICTORIA—
For Vancouver—S.S. Princess Victoria, 1 o'clock a. m., daily.
For Seattle—S.S. Princess Beatrice, 8:30 a. m., daily, except Monday.
For West Coast, Vancouver Island—S.S. Tees, 11 p. m., 1st, 7th, 14th of each month, for Clayoquot and Mosquito Harbor; 20th of each month for Cape Scott, Quatsino, Ahouset and way ports.

FROM SEATTLE—
For Victoria—S.S. Princess Beatrice, 11:30 p.m., daily, except Monday.

For rates and passage, apply at Company's Offices,
VICTORIA :: :: VANCOUVER.

STENOGRAPHY
Lessons in the shortest and quickest system,
THE EVERETT,
Given by
L. McLEOD GOULD,
Public Stenographer
Phone 1416 35 Yates St.
VICTORIA, B. C.

DOMINION TRUST COMPANY LIMITED

Capital $2,000,000
Subscribed $550,000
Reserve $100,000

J. B. MATHERS, Gen. Man.

Large or small sums loaned for clients on 8 per cent. mortgages. We will guarantee the payment of the interest and the repayment of the principal for 1 per cent. As an investment with no risk attached this is exceptionally good.

DOMINION TRUST CO., Limited.
328 Hastings St., West.
Vancouver, B. C.

The Week

A Provincial Review and Magazine, published every Saturday by

"THE WEEK" PUBLISHING COMPANY, LIMITED.

Published at VICTORIA and VANCOUVER

88½ Government Street..Victoria, B.C.
536 Hastings St.....Vancouver, B.C.

W. BLAKEMORE..Manager and Editor

Our Literature.

Of the many causes which contribute to the advancement of a nation, there is none which exerts a greater influence, or is more universally regarded, than literature. The age when physical superiority was preferred to mental, and skill and courage in warfare to the peaceful and more refining pursuits of industry, has fortunately passed away, and with it the many ideas and speculations which were characteristic of a period abounding in fable and superstition, and often, in its splendour and magnificence, ignorant and degraded.

In no respect is the character of a nation more clearly and faithfully portrayed than by its literature. A writer has said, "Give me but the ballads of a people, and I will give you their character." We estimate, no less, the religious convictions of society from the writings of its literary men, than from the history itself; for to write of a people at all is to write their history, and to express one's own thoughts is to give likewise the ideas of the people of his time. To be a scholar one must be familiar with every kind of literature, and he must be able to give information on subjects embraced in every kind of learning. Says Doctor Johnson, "To talk in public, to think in solitude, to read and to hear, to inquire and answer inquiries, is the business of a scholar"; and there exists no reason why the professional man, the man of business, and the man of leisure, should not all be scholars, able to understand and appreciate learning not embraced in their own pursuits, and willing to contribute their part towards the advancement and dissemination of knowledge.

Our literature may be divided into three heads—history, poetry, and fiction. Of the three, the first is obviously the most important. History, it has been said, is philosophy teaching by examples; its readers learn of the causes and means by which nations increase in power and become renowned, the results of religion, philosophy, or science upon them, the means by which they retain their power, or, finally, the causes which tend to undermine their strength and make them the reproach of nations.

It is difficult to determine upon the historical works which should be especially read, although those giving events with their causes and effects with the greatest clearness and elegance are undoubtedly the most beneficial. The historian may choose his subject from the wide field presented to his labour; he may describe the great events which have changed the aspect of a people or of the world; or, on the other hand, he may record that onward course of a nation or of mankind which usually succeeds every great social change; for to write history respectably is very easy, but to be a really good historian is perhaps the greatest of the above class must certainly be included Gibbon, Hume, and Macaulay. Ancient history and mythology should also receive a large share of attention from the student; the latter, from its close connection with the religion of the ancients; the former, from the fact that it is likewise a record of the deeds of our ancestors. A knowledge of Latin or Greek is not absolutely necessary for the appreciation of the classics; our English versions serve to give us a knowledge of the literature of that time which, in turn, never fails to influence our own composition.

Poetry can be no better defined than by the words of a poet. "As imagination bodies forth the forms of things unknown, the poet's pen turns them to shapes, and gives to airy nothing a local habitation and a name." We often peruse it as a pastime, and there is none, indeed, more pleasant and instructive, and none more productive of good results; from the time of Homer to the present day it has ever exerted its influence; among barbarous nations from its sublimity and the celebration of their favourite occupation—warfare; and among the people of the present day from its intelligence, philosophy, or eloquence. In eloquence and poetry the Asiatics at no time relished anything but what was full of ornament and splendid in a degree that we should characterize as gaudy; while the Greeks admired only chaste and simple beauties, and despised the ostentation of the Asiatics. In our own country how many writings that were much admired a few centuries ago, are now fallen into discredit and oblivion. The question is, what conclusion are we to form from these facts? It is possible that the writers of that time and the present were and continue to be, entirely ignorant of the art of refined composition? Most certainly not; but it proves a diversity of tastes, the variations of which are so great and so frequent, as to create in some the suspicion that it is grounded on no foundation, but wholly dependent on changing fancy. Again, authority or prejudice may, in one age or country, have caused people to disregard the works of a really good author, but when a foreigner or their posterity examine his productions, his beauties are discerned and his faults overlooked.

Another class of literature, which we designate as fiction, occupies an important place in our reading matter, not so much from its worth as from its abundance. It is read by all classes of people; from the pages of the penny novel as well as the productions of celebrated authors. The working class people are generally loth to spend their leisure hours in study, and naturally choose this class as requiring the least application and affording the most excitement. Of the different varieties, there are some which, by their elegance in style and composition, their historical or their religious tendency, exert a beneficial influence over the community by civil or social reform, the works of Johnson, Walter Scott, and Dickens never grow old, but ever live to amuse us; and the writings of Bulwer, Thackeray, and Goldsmith have always been acceptable to us, and serve to render instructive the passing hour.

Bohemian.

George M. Cohan's phenomenal musical success, "Little Johnny Jones," will be presented in this city in the near future, with all the original production and by a company numbering seventy-five people.. No musical play produced in recent times has made such a decided impression. Its music has for a year been the most popular in America while the play itself is spoken of by the most able critics as most original and clever.

Music and The Drama.

"Little Johnny Jones," the musical play by Geo. M. Cohan, which has secured such a phenomenal success, will be presented in this city shortly by a company of seventy-five people and with the entire original scenic production.

The New Grand, Victoria.

There are two star turns at the above theatre this week, supported by a good all-round company. The "Yyeno Japanese Troupe" caught on at once, and the whole house fell in love with the "kiddies." Little Hatso is a marvel, and the balancing performance of his parents was a thing to admire. I saw this show twice, and what I liked was the anxious care which was evident on the part of the latter, when any of the "kiddies" were performing. Pierce & Roslyn put up the best singing turn I have heard for a long time. Mr. Edward Pierce is a magnificent basso, and his rendering of "Asleep in the Deep" was as fine a thing as I have heard in Canada; Miss Marie Roslyn is the possessor of an excellent soprano voice, which she uses to the best effect. The costumes in this act are a credit to any company. Fred. Duprez made me laugh till I cried; I can't say more. L. V. Johnston is a good ventriloquist. Harry Antrim, who is a principal in "A Tarry at Tanktown," is a plendid whistler, but what gave me most pleasure was his bone playing. I haven't heard the bones since I left England, and his playing was "just like getting money from home." Ernest L. Shaw has been making a great name for himself this week in "Bonnie Jean." The song suits his voice, and he sings it well; I hope Mr. Shaw will be here for some time yet.

Next week's bill has been arranged with a view to having an especially attractive one for fair week, and if reports of the various features prove to be reliable it will be one of the best of the season. The full programme will include Fox and Fozie's Circus, Harry Botter & Co., in the laughable comedy "Recognition"; Arthur Don and Minnie May Thompson in a comedy singing, dancing and talking specialty; George Kaine, German dialect comedian; Pope and Knight, comediennes; Ernest L. Shaw, in a new illustrated song; New Moving Pictures, entitled "Lost in the Alps," and Prof. M. Nagel's orchestra.

Pantages Theatre.

Miss Ola Hayden, who is no stranger to Victoria, scored another big hit this week with her baritone singing. Until she appears on the stage it is impossible to distinguish between her voice and that of a man. She is good. I have fallen in love; this is only the third time; but I defy anyone who likes children to go and see the Seville, Mandeville Co. and not do likewise. The "kiddie" in this play is marvellous; she is pretty and she is "cute." Her supporters, for, after all, they are only supporters, are excellent, and the "tout ensemble was most pleasing. Tyson, Feenal & Tyson put up an excellent singing and dancing show, and I was glad to see that they displayed equally good taste in their selection of literature. I thoroughly enjoyed their turn. I congratulate Mr. Drako on having achieved the difficult problem of training sheep; it is well known that the sheep is one of the most senseless animals created, but Mr. Drako has refuted this. His animals, sheep and dogs, are wonders, and I was glad to see that in every case they evidently love their master. The greyhound is a magnificent leaper, and but for the want of space could doubtless have cleared even more than he did. All credit is due to Mr. Drako. The Illustrated Song was up to the average, and the Moving Pictures were more amusing than usually.

There's a Craze This Season for

NECKLETS

C M
TRADE MARK

Never before has the Necklet furore so completely swept over every choice dresser. To meet this demand we are showing an almost endless choice: For instance, there is the fascinating "Snake Necklet," set with emeralds, turquoise or other precious or semi-precious stones. Many other delightful examples, such as amethysts set with perals, aquamarines set with pearls, turmaline set with pearls, topaz necklets, garnet necklets, etc. Charming designs ranging from $5 to $200.

We can also show you really matchless values in Diamond Necklets. Prices for these soar as high as $4,000.

CHALLONER & MITCHELL
47 and 49 Government St., Victoria.

Cosy Corner Tea Rooms

On and after Saterday, September 1st, 1907, these rooms will be open from 8 a.m. to 11 p.m. daily. Breakfast will be obtainable from 8 to 10 a. m

36 Fort St., VICTORIA

The Cosy Corner Rooms have a Tent at the Exhibition.

The V. B. C. Novelty Works
FINE ANTIQUE, ARTISTIC AND ARCHITECTURAL DESIGNED WORK MADE TO ORDER.
I am now ready to fulfil any orders for all kinds of Banks, Stores, Offices, Churches, Barber Shops and Hotel Bar Fixtures and Furniture.
1000 Granville Street :: :: :: :: :: VANCOUVER, B. C.
T. LeCAIR, Proprietor.

"Little Johnny Jones" when it is seen in this city shortly will be presented by a specially selected cast of singers, dancers and comedians, accompanied by one of the largest and best drilled choruses in America in all numbering seventy-five people. The same massive and complete scenic production as seen for twen six weeks in New York and all su mer in Chicago will be seen here. is the biggest and most expens attraction that will be seen here season, and as its fame and repu tion has preceded it, a crowded ho is already assured.

COAST LAND DISTRICT.
District of Ootsa Lake.

TAKE NOTICE that Louis Henry McMillan, of Vancouver, B.C., Grocery Clerk, intends to apply for permission to purchase the following described land:—Commencing at a post planted at the southwest corner, about four and one-half miles distant and in a northeasterly direction from Skin-tyee's Cabin, on old trail to Uncha Lake; thence east 80 chains; thence north 80 chains; thence west 80 chains; thence 80 chains south to point of commencement, and containing 640 acres, more or less.

Dated 16th June, 1907.
LOUIS HENRY McMILLAN.
Aug. 31 Wilbur Johnston, Agent.

COAST LAND DISTRICT.
District of Ootsa Lake.

TAK ENOTICE that Harold Hamer, of Vancouver, B.C., Clerk, intends to apply for permission to purchase the following described land:—Commencing at a post planted at the southeast corner alongside the southwest corner post of Seaman's pre-emption on the north shore of Ootsa Lake; thence north 80 chains; thence west 80 chains; thence south 80 chains; thence east 80 chains to point of commencement, and containing 640 acres, more or less.

Dated 8th June, 1907.
HAROLD HAMER,
Aug. 31 Wilbur Johnston, Agent.

COAST (OOTSA LAKE) LAND DISTRICT.
District of Ootsa Lake.

TAKE NOTICE that Edward Grand, junior, of Vancouver, B.C., Traveller, intends to apply for permission to purchase the following described land:—Commencing at a post planted at the southeast corner, about one mile distant, and in a westerly direction from Morgan's north-west corner post; thence west 80 chains; thence north 80 chains; thence east 80 chains; thence south 80 chains to point of commencement; containing 640 acres, more or less, and being on the north side of Ootsa Lake, about two miles from same.

Dated 4th June, 1907.
EDWARD GRAND, JR.,
Aug. 31 Wilbur Johnston, Agent

COAST LAND DISTRICT.
District of Ootsa Lake.

TAKE NOTICE that Charles Laurence Huestens, of Vancouver, B. C., Clerk, intends to apply for permission to purchase the following described land:—Commencing at a post planted at the southeast corner, one mile distant, and in a west direction from James W. Gillies' southeast corner, and on the north shore of Ootsa Lake; about one mile west and one mile south of Morgan's pre-emption claim; thence north 80 chains; thence west 80 chains; thence south 80 chains; thence easterly along lake shore to point of commencement, and containing 640 acres, more or less.

Dated 8th June, 1907.
CHARLES LAURENCE HUESTENS.
Aug. 31 Wilbur Johnston, Agent.

COAST LAND DISTRICT.

District of Ootsa Lake.

TAKE NOTICE that William Jack Haddock, of Vancouver, B.C., Merchant, intends to apply for permission to purchase the following described land:—Commencing at a post planted at the southwest corner, about one mile north of Ootsa Lake and beside the northwest corner post of Seaman's pre-emption; thence north 80 chains; thence east 80 chains; thence south 80 chains; thence west 80 chains to point of commencement, and containing 640 acres, more or less.

Dated 8th June, 1907.
WILLIAM JACK HADDOCK.
Aug. 31 Wilbur Johnston, Agent.

COAST LAND DISTRICT.
District of Ootsa Lake.

TAKE NOTICE that Walter Evans Haskins, of Vancouver, B.C., Clerk, intends to apply for permission to purchase the following described land:—Commencing at a post planted at the southeast corner about one mile north of Ootsa Lake and alongside of Seaman's pre-emption northwest corner post; thence north 80 chains; thence west 80 chains; thence south 80 chains; thence east 80 chains to point of commencement, containing 640 acres, more or less.

Dated 8th June, 1007.
WALTER EVANS HASKINS.
Aug 31 Wilbur Johnston, Agent.

COAST LAND DISTRICT.

District of Ootsa Lake.

TAKE NOTICE that Colin McDiarmid of Vancouver, B.C., Physician, intends to apply for permission to purchase the following described land:—Commencing at a post planted at the northwest corner and about 200 yards east from Henry McConvey's southwest corner, and about two miles northerly from Skin-tyee's cannery cabin on the Ootsa Lake trail; thence east 80 chains; thence south 80 chains; thence west 80 chains; thence north 80 chains to point of commencement, and containing 640 acres, more or less.

Dated 17th June, 1907.
COLIN McDIARMID.
Aug. 31 E. E. Barnum, Agent

COAST LAND DISTRICT.

District of Ootsa Lake.

TAKE NOTICE that Luck Evelin McGrath, of Vancouver, B.C., Clerk, intends to apply for permission to purchase the following described land:—Commencing at a post planted at the southeast corner about one and one-half miles easterly from Skin-tyee's cannery cabin, and about 150 yards east from trail stake which is on Ootsa and Chesletta Lake trail; thence west 80 chains; thence north 80 chains; thence east 80 chains; thence south 80 chains to point of commencement, and containing 640 acres, more or less.

Dated 18th June, 1907.
LUCY EVELIN McGRATH.
Aug. 31 E. E. Barnum, Agent.

COAST LAND DISTRICT.

District of Ootsa Lake.

TAKE NOTICE that Clive Stark Carman, of Vancouver, B.C., Clerk, intends to apply for permission to purchase the following described land:—Commencing at a post planted at the southwest corner, about six miles distant and in a southerly direction from Francois Lake head and 300 yards south of small lake on the trail; thence north 80 chains; thece east 80 chains; thence south 80 chains; thence west 80 chains to point of commencement, and containing 640 acres, more or less.

Dated 30th May, 1907.
CLIVE STARK CARMAN.
Aug. 31 E. E. Barnum, Agent.

ALBERNI LAND DISTRICT.
District of Rupert.

TAKE NOTICE that J. W. Thompson, Galesburg, Ill., Musician, agent for W. E. Simpson, of Iowa Falls, Iowa, Banker, intends to apply for a special timber licence for the following described lands:—

Commencing at a post about one mile distant and in a northerly direction from a large island at entrance to Klaskish Inlet, and one mile distant from a point on north shore of Klaskish Inlet in a northerly direction, said post being marked "W. E. Simpson, south boundary"; thence 80 chains west; thence 40 chains north; thence 160 chains east; thence 40 chains south; thence 80 chains west to point of commencement.

Dated July 14th, 1907.
W. E. SIMPSON.
Aug. 24 per H. M. Fullerton, Agent.

NEW WESTMINSTER LAND DISTRICT
Coast District, Range 2.

TAKE NOTICE that W. A. Hillis and Sons, of Vancouver, B.C., occupation, Timber Dealers, intend to apply for a special timber licence over the following described lands:

19. Commencing at a post planted on the shore of small cove at the northern end of Boswell Inlet, an Arm of Smith Sound; thence 80 chains north; thence 80 chains east; thence 80 chains south; thence 80 chains west to point of commencement and containing 640 acres, more or less.

Dated July 31st, 1907.

20. Commencing at a post planted on the shore of a small cove at the northern end of Boswell Inlet an Arm of Smith Sound; thence 40 chains west; thence 40 chains south; thence 40 chains west; thence 40 chains south; thence 40 chains west; thence 40 chains south; thence 40 chains west; thence 40 chains south to the north shore of Boswell Inlet; thence in a northeasterly direction along shore to point of commencement and containing 640 acres, more or less.

Dated August 1st, 1907.

21. Commencing at a post planted on the north shore of Boswell Inlet, about 3 miles from the northern end of the Inlet; thence north 40 chains; thence west 40 chains; thence south 40 chains; thence west 80 chains; thence south about 50 chains to the shore; thence along in a northeasterly direction to point of commencement and containing 640 acres, more or less.

Dated August 1st, 1907.

22. Commencing at a post planted on the east shore of Boswell Inlet, about 60 chains south of the northern end of the Inlet; thence east 100 chains; thence north 80 chains; thence west 60 chains; thence south 40 chains; thence west 40 chains; thence south 40 chains to point of commencement, and containing 640 acres, more or less.

Dated August 1st, 1907.

23. Commencing at a post planted on the northern shore of Boswell Inlet, about four and one-half miles from the northern end of the Inlet; thence north 40 chains; thence west 40 chains; thence south 40 chains; thence west 80 chains; thence south 40 chains; thence east about 80 chains to the shore; thence in a northeasterly direction along the shore to point of commencement and containing 640 acres, more or less.

Dated August 2nd, 1907.

24. Commencing at a post planted 40 chains south of the point at north end of the Narrows of Boswell Inlet, and on the east shore; thence east 60 chains; thence south 40 chains; thence east 50 chains; thence north 80 chains to the shore; thence in a southwesterly direction along shore to point of commencement and containing 640 acres, more or less.

Dated August 2nd, 1907.

25. Commencing at a post planted about 15 chains south of the shore line of Boswell Inlet at a point about three and a half miles from the north end of the Inlet; thence south 60 chains; thence east 106 chains; thence north 60 chains; thence west 106 chains to point of commencement and containing 640 acres, more or less.

Dated August 2nd, 1907.

26. Commencing at a post planted 80 chains south of the point at the north end of the Narrows of Boswell Inlet, and on the east shore; thence east 160 chains; thence south 40 chains; thence west 160 chains; thence north 40 chains to point of commencement, and containing 640 acres more or less.

Dated August 3rd, 1907.
W. A. HILLIS AND SONS,
WILLIAM HENRY BELDEN,
Aug. 24 Locator.

I, Justo Artaza, of Victoria, B.C., by acupation a Laborer, do solemnly declare,—

I, Justo Artaza, intend to apply for permission to purchase three hundred and twenty acres of unoccupied and unreserved Crown lands (not being part of an Indian Settlement), situate in the vicinity of Upper Nechaco River.

I, on the fifteenth day of July, 1907, did locate the said land by planting at the northeast corner thereof a post at least four inches square and standing not less than four feet above the surface of the ground.

The said post is about forty yards distant, and in a northwesterly direction from Upper Nechaco River, about eight miles due west of the western boundary of township 4, range 4, and forty yards north of small creek running into Nechaco from unnamed Lake.

I, on the same day, did inscribe on the said post the name of Justo Artaza, and the letters N. E. Corner.

I, on the same day, did affix to the said post a notice with the following words written thereon:

"I, Justo Artaza, intend to apply for permission to purchase 320 acres of land bounded as follows: Commencing at this post, thence south 80 chains; thence west 40 chains; thence north 80 chains; thence east 40 chains.

Staked July 15th, 1907.
Aug. 24 JUSTO ARTAZA.

ALBERNI LAND DISTRICT.
District of Rupert, B.C.

TAKE NOTICE that we, John Finn and Martin Duffy, of Vancouver, B. C., Lumberman, intend to apply for a special timber licence over the following described lands:

Limit No. 1—Commencing at a post planted at the southwest corner of section 1, township 9, marked "Finn & Duffy's N.E. C.," and running south 80 chains; thence west 80 chains; thence north 60 chains; thence east 20 chains; thence north 20 chains; thence east 60 chains to point of commencement, containing 600 acres.

Located June 5th, 1907.

Limit No. 2—Commencing at a post planted 160 chains south of the southwest corner of section 1, township 9, and marked "Finn & Duffy's S.E. C. of Limit 2," and running north 80 chains; west 80 chains; thence south 80 chains; thence east 80 chains to point of commencement, containing 640 acres.

Located June 5th, 1907.

Limit No. 3—Commencing at a post planted 160 chains south of the southwest corner of section 1, township 9, and marked "Finn & Duffy's N.E. corner of Limit 3," and running south 60 chains to north line of L. No. 15; thence west along line of L. 120 chains; thence north, along line of L. 14, 40 chains; thence east 120 chains to point of commencement, containing about 640 acres.

Located June 24th, 1907.

Limit No. 4—Commencing at a post planted 160 chains south and 80 chains west of the southwest corner of section 1, township 9, and marked "Finn & Duffy's S.W. C. of Limit 4," and running north 140 chains; thence west 20 chains; thence south 40 chains; thence west 40 chains; thence south 80 chains; thence east 20 chains; thence south 20 chains; thence east 40 chains to point of commencement, containing 640 acres.

Located June 24th, 1907.

Limit No. 5—Commencing at a post planted 60 chains east of the southwest corner of L. No. 198, and marked "Finn & Duff's Northwest corner of Limit No. 5," and running south 80 chains; thence east, on line of L. No. 1, 40 chains to corner of Limit 14; thence north 45 chains; thence east 140 chains along line of L. 14; thence north 20 chains; thence west 140 chains along line of L. 198; thence north 20 chains; thence west 40 chains to point of commencement, containing about 640 acres.

Located June 25th, 1907.

Limit No. 6—Commencing at a post planted 60 chains east of southwest corner of L. 198, and marked "Finn & Duffy's N.E. C. of Limit No. 6," and running west 90 chains; thence south 60 chains to line of L. 1; thence 90 chains in an easterly direction along line of L. 1; thence north 80 chains to point of commencement, containing about 640 acres.

Located June 25th, 1907.

Limit No. 7—Commencing at a post planted 30 chains west of the southwest corner of L. 198, and marked "Finn & Duffy's N.E. C. of Limit No. 7," and running west on line of L. 197, 110 chains; thence south on line of L. 197, 20 chains; thence west on line of L. 197, 12 chains; thence south 30 chains; thence in an easterly direction along line of L. No. 1, 122 chains; thence north 60 chains to point of commencement, containing 640 acres.

Located June 25th, 1907.
JOHN FINN,
Aug. 24 MARTIN DUFFY.

ALBERNI LAND DISTRICT.
District of Clayoquot.

TAKE NOTICE that I, Eugene E. Sutton, of St. Paul, Minesota, U.S.A., occupation, Land Dealer, intend to apply for Special Timber Licence over the following described lands:

No. 2—Commencing at the southwest corner post, situated at the head of Muriel Lake; thence 40 chains east; thence 60 chains north; thence west to boundary of Lot 618; thence following same west and south to the north boundary of Sutton No. 1, T. L.; thence east to point north of initial point; thence south to point of commencement.

No. 3—Commencing at northwest corner post, situated at head of Muriel Lake; thence 40 chains east; thence 140 chains south; thence west to east boundary of Lot 74; thence north and west along same to east shore of Muriel Lake; thence northerly to point of commencement.

No. 5.—Commencing at the northeast corner post, situated on the west shore of Clayoquot Arm, about three and one-half miles from the entrance; thence 40 chains west; 80 chains south; thence west to east boundary of Lot 73; thence south 50 chains; thence east to shore thence northerly along shore to point south of initial point; thence north to point of commencement.

April 25th, 1907.

No. 9—Commencing at the southwest corner post, situated about one and one-half miles up Clayoquot River, on east shore of river; thence north 160 chains; thence 40 chains east; thence 160 chains south; thence west to point of commencement.

No. 10—Commencing at the southeast corner post, situated about one and one-half miles up Clayoquot River on east shore; thence north 40 chains; thence 160 chains west; thence 40 chains south; thence east to point of commencement.

No. 11—Commencing at the northeast corner post, situated about one and one-half miles up Clayoquot River on east shore; thence 160 chains west; thence 40 chains south; thence 160 chains east; thence north to point of commencement.

No. 13—Commencing at the northwest corner post, situated on the east shore of Clayoquot Arm, Kennedy Lake, about three and one-half miles from the head; thence east 80 chains; thence south 80 chains; thence west 80 chains; thence north to point of commencement.

April 27th, 1907.

No. 15—Comencing at the southeast corner post, about 100 chains south of south line of Lot 69, on south side of Kennedy Lake; thence 100 chains west; thence north to south boundary of Lot 68; thence east to west boundary of Lot 628; thence along boundary south and east, and north to the south boundary of Lot 69; thence east to point north of initial post; thence south to point of commencement.

No. 16—Commencink at the northwest corner post, situated about 10 chains south of the south line of lot 69 on south shore of Kennedy Lake; thence south 40 chains; thence east 80 chains; thence south to north boundary of Lot 57; thence east 50 chains; thence north to south boundary of Lot 72; thence following same west and north to point east of initial post; thence west to point of commencement.

No. 18—Commencing at the northeast corner post situated on or near the south boundary of lot 63, Kennedy Lake; thence 50 chains south; thence 100 chains east; thence 40 chains south; thence west to east boundary of Lot 72; thence north to south boundary of 63; thence east and north along same to point of commencement.

April 28th, 1907.
E. E. SUTTON.
Aug. 24 W. B. GARRARD, Agent.

TAKE NOTICE that William C. Allen, of London, Ont., occupation Manager, intends to apply for permission to purchase the following described land:

Commencing at a post planted at the northwest corner of section 18, township 13, range 5, Poudrier Survey, Nechaco Valley; thence south 80 chains; thence east 80 chains; thence north 80 chains; thence west 80 chains to point of commencement, and containing 640 acres, more or less, and being said section 18, township 13, range 5, Poudrier Survey.

Date June 9, 1907.
July 27 WILLIAM C. ALLEN.

TAKE NOTICE that Mabel Mansfield of Kenora, Ontario, married woman, intends to apply for permission to purchase the following described land:

Commencing at a post planted at the southwest corner of section 19, township 13, range 5, Poudrier Survey, Nechaco Valley; thence north 80 chains; thence east 80 chains; thence south 80 chains; thence west 80 chains to point of commencement, and containing 640 acres, more or less, and being section 19, township 13, range 5, Poudrier Survey.

Date June 9, 1907.
July 27 MABEL MANSFIELD.

TAKE NOTICE that Edward R. Smith of Chatham, Ont., occupation Agent, intends to apply for permission to purchase the following described land:

Commencing at a post planted at the northeast corner of section 20, township 13, range 5, Poudriere Survey, Nechaco Valley; thence south 80 chains; thence west 80 chains; thence north 80 chains; thence east 80 chains to point of commencement, and containing 640 acres, more or less, and being section 20, township 13, range 5, Poudrier Survey.

Date June 7, 1907.
July 27 EDWARD R. SMITH.

DISTRICT OF COAST

TAKE NOTICE that C. G. Cowan, of Kamloops, occupation Rancher, intends to apply for permission to purchase the following described land in Nechaco Valley, near Fraser Lake:—

Commencing at a post planted about 20 chains north and 80 chains east of Richard Godman's southeast corner marked C. G. Cowan S E corner; thence north 80 chains; thence west 80 chains; thence south 80 chains; thence east to point of commencement, containing 640 acres, for grazing purposes.

Date June 30th, 1907.
Aug. 3 C. G. COWAN.

DISTRICT OF COAST.

TAKE NOTICE that Arthur Godman, of Kamloops, occupation Rancher, intends to apply for permission to purchase the following described land, in Nechaco Valley, near Fraser Lake: —

Commencing at a post planted at Sydney Godman's southeast corner, marked Arthur Godman's northeast corner; thence south 80 chains; thence west 80 chains; thence north 80 chains; thence east to point of commencement, containing 640 acres, for grazing purposes.

Date June 30th, 1907.
ARTHUR GODMAN.
Aug. 3 Per C. G. COWAN.

NECHACO LAND DISTRICT.

District of Coast.

TAKE NOTICE that H. O. Mickelborg, of Helena, Montana, Farmer, intends to apply for permission to purchase the following described land: Commencing at a post planted one-half mile north of the southwest corner of Sec. 8, Tp. 2, Range 4, Poudrier Survey, Nechaco Valley; thence north 40 chains; thence east 80 chains; thence south 80 chains; thence west 40 chains; thence north 40 chains; thence west 40 chains to point of commencement, and containing 480 acres, more or less, and being three-quarters of Section 8, Tp. 2, Range 4, Poudrier Survey.

Dated May 23rd, 1907.
Aug 3 H. O. MICKELBORG.

ALBERNI LAND DISTRICT.

District of Rupert.

TAKE NOTICE that Frances Joseph Green and Christen Jacobsen of Quatsino, B.C., Prospectors, intend to apply for a special timber licence over the following described lands, situated in township 38, Quatsino Sound, Rupert District:

46. Commencing at a post planted about the southwest corner of section 13, T. S. 38; thence north 80 chains; thence east 80 chains; thence south 80 chains; thence west 80 chains to point of commencement.

47. Commencing at a post planted about the northwest corner of section 12, T. S. 38; thence south 80 chains; thence east 80 chains; thence north 80 chains; thence west 80 chains to point of commencement.

48. Commencing at a post planted about southwest corner of section 1, T. S. 38; thence north 80 chains; thence east 80 chains; thence south 80 chains; thence west 80 chains to point of commencement.

Located July 27th, 1907.
F. J. A. GREEN.
Aug. 24 C. JACOBSEN.

PARLIAMENT BUILDINGS,
VICTORIA.

NOTICE is hereby given that the drive-ways in front and rear of the Parliament Buildings, Victoria, ARE NOT PUBLIC THOROUGHFARES and may be used only by those who have business with the Departments or are desirous of entering and viewing the building.

Automobiles, tally-hos or other vehicles carrying sight-seers may pass along the drive-way in front of the building, but at a speed not exceeding four miles an hour. Through traffic of any kind or description along the drive-way in the rear of the building is strictly prohibited.

By order of the Chief Commissioner of Lands and Works.
F. C. GAMBLE,
Public Works Engineer.
Lands and Works Department,
Victoria, B.C., 1st August, 1907.
Aug 10

ALBERNI LAND DISTRICT.

District of Rupert.

TAKE NOTICE that Charles J. Johnson, of Grand Forks, N. D., occupation, Mechanic, intends to apply for permission to purchase the following described land:

Commencing at a post planted at northwest corner of Section 3, Township 35; thence east 80 chains; thence south 80 chains; thence west 80 chains; thence north 80 chains, to point of commencement, containing 640 acres more or less.

D. D. McPHAIL.
Agent for Charles J. Johnson.
July 6th, 1907. Jy27

ALBERNI LAND DISTRICT.

District of Rupert.

TAKE NOTICE that Edward Olsen, of Grand Forks, N. D., occupation, Clerk, intends to apply for permission to purchase the following described land:

Commencing at a post planted southeast corner of Section 9, Township 35; thence west 80 chains; thence north 80 chains; thence east 80 chains; thence south 80 chains, to point of commencement, containing 640 acres more or less.

D. D. McPHAIL,
Agent for Edward Olsen.
July 6th, 1907. Jy27

ALBERNI LAND DISTRICT.
District of Clayoquot.

TAKE NOTICE that we, Jas. W. Jones and Jas. L. Steele, of Victoria, Prospectors, intend to apply for a special timber licence over the following described lands:—

1. Commencing at a post planted 250 chains northwesterly of T. L. 664, on the south bank of the West Fork of Magin River, and marked "Jas. W. Jones and Jas. L. Steele, northeast corner"; thence 80 chains west; thence 80 chains north; thence 80 chains east; thence 80 chains north to point of commencement; containing 640 acres, more or less.

2. Commencing at a post planted 250 chains northwesterly of T. L. 664, on the south bank of the West Fork of Magin River, and marked "Jas. W. Jones and Jas. L. Steele, northwest corner"; thence 80 chains south; thence 80 chains east; thence 80 chains north; thence 80 chains west to point of commencement, containing 640 acres, more or less.

3. Commencing at a post planted 170 chains northwesterly of T. L. 664, on the south bank of the West Fork of Magin River, and marked "Jas. W. Jones and Jas. L. Steele, northwest corner"; thence 80 chains south; thence 80 chains east; thence 80 chains north; thence 80 chains west to point of commencement, containing 640 acres, more or less.

4. Commencing at a post planted 10 chains northwesterly of T. L. 664, on the south bank of the West Fork of Magin River, and marked "Jas. W. Jones and Jas. L. Steele, northeast corner"; thence 80 chains west; thence 80 chains south; thence 80 chains east; thence 80 chains north to point of commencement, containing 640 acres, more or less.

5. Commencing at a post planted 10 chains northwesterly of T. L. 664, on the north bank of the West Fork of Magin River, and marked "Jas. W. Jones and Jas. L. Steele, southeast corner"; thence 40 chains north; thence 160 chains west; thence 40 chains south; thence 160 chains east to point of commencement, containing 640 acres, more or less.

Located July 20th, 1907, by Jas. W. Jones and Jas. L. Steele.

Dated July 29th, 1907.
JAMES W. JONES.
Aug. 24 JAMES L. STEELE.

ALBERNI LAND DISTRICT.
District of Rupert.

TAKE NOTICE that J. W. Thompson, Galesburg, Ill., Musician, agent for W. E. Simpson, of Iowa Falls, Iowa, Banker, intends to apply for a special timber licence for the following described lands:—

Commencing at a post planted on a point on the shore about one mile west from the mouth of Buck Creek; thence 80 chains west; thence 80 chains north; thence 80 chains east to shore line; thence 80 chains south along shore line to the point of commencement; said post being marked "S. E. Corner, No. 15, W. E. Simpson."

J. W. THOMPSON,
Agent for
Aug. 24 W. E. SIMPSON.

NEW WESTMINSTER LAND DISTRICT
District of New Westminster.

TAKE NOTICE that The Vancouver Timber & Trading Co., Ltd., of Vancouver, occupation Lumbermen, intend to apply for a special timber license over the following described land, situated on west side of Powell Lake:

Commencing at a post planted at the southeast corner of Lot 2456 (T. L. 11887), thence west 40 chains; thence south 40 chains; thence east 120 chains to the shore of Powell Lake; thence westerly and northerly along shore of lake to this post.

Dated August 20th, 1907.
VANCOUVER TIMBER &
TRADING CO., LTD.
Sept. 7 C. P. Olts, Agent.

CARIBOO LAND DISTRICT.
District of Nechaco Valley.

TAKE NOTICE that Norton C. Kydd, of Vancouver, B.C., Tel. Operator, intends to apply for permission to purchase the following described land:—Commencing at a post planted at the northwest corner and 20 feet east of Horace Southon's north-east post and about 9 miles distant, southeast of Tsinkut Crossing; thence south 80 chains; thence east 80 chains; thence north 80 chains; thence west 80 chains to point of commencement, and containing 640 acres, more or less.

Dated July 9th, 1907.
NORTON C. KYDD.
Sept. 7 John O'Regan, Agent.

CARIBOO LAND DISTRICT.
District of Nechaco Valley.

TAKE NOTICE that Horace S. Southon, of Vancouver, B.C., Stationer, intends to apply for permission to purchase the following described land:—Commencing at a post planted at northeast corner, and about two miles east of Louis Carncross' northeast corner, and is about nine miles distant southeast of Tsinkut Crossing, about one mile north of muskeg; thence south 80 chains; thence west 80 chains; thence north 80 chains; thence east 80 chains to point of commencement; containing 640 acres, more or less.

Dated July 9th, 1907.
HORACE S. SOUTHON.
Sept. 7 John O'Regan, Agent.

CARIBOO LAND DISTRICT.
District of Nechaco Valley.

TAKE NOTICE that Clarence T. McHattie, of Vancouver, B.C., Labourer, intends to apply for permission to purchase the following described land:—Commencing at a post planted at the southwest corner, and about nine miles east of Tsinkut Crossing, at a little creek about one hundred feet south of Fort George Trail; thence north 80 chains; thence east 80 chains; thence south 80 chains; thence west 80 chains to point of commencement, and containing 640 acres more or less.

Dated July 11th, 1907.
CLARENCE T. McHATTIE.
Sept. 7 John O'Regan, Agent.

CARIBOO LAND DISTRICT.
District of Nechaco Valley.

TAKE NOTICE that Thomas H. Hutchinson, of Vancouver, B.C., Clerk, intends to apply for permission to purchase the following described land:—Commencing at a post planted at the southeast corner, near Clarence McHattie's southwest corner, and about nine miles east of Tsinkut Crossing, at a little creek one hundred feet south of Fort George Trail; thence north 80 chains; thence west 80 chains; thence south 80 chains; thence east 80 chains to point of commencement, and containing 640 acres, more or less.

Dated July 11th, 1907.
STHOMAS H. HUTCHINSON.
Sept. 7 John O'Regan, Agent.

ALBERNI LAND DISTRICT.
District of Rupert.

TAKE NOTICE that Rollie Harold Zider, of Winnipeg, Man., occupation, Clerk, intends to apply for permission to purchase the following described land:

Commencing at a post planted on northwest corner of Section 30, Township 33; thence east 80 chains; thence south 80 chains; thence west 80 chains; thence north 80 chains, to point of commencement, containing 640 acres more or less.

D. D. McPHAIL,
Agent for Rollie Harold Zider.
July 8th, 1907. Jy27

ALBERNI LAND DISTRICT.
District of Rupert.

TAKE NOTICE that Karl Sawyer, of Winnipeg, Man., occupation, Clerk, intends to apply for permission to purchase the following described land:

Commencing at a post planted at southeast corner of Section 19, Township 33; thence east 80 chains; thence north 80 chains; thence west 80 chains; thence south 80 chains, to point of commencement, containing 640 acres more or less.

D. D. McPHAIL,
Agent for Karl Sawyer.
July 8th, 1907. Jy27

ALBERNI LAND DISTRICT.
District of Rupert.

TAKE NOTICE that Edward James Glencke, of Winnipeg, Man., occupation, Clerk, intends to apply for permission to purchase the following described land:

Commencing at a post planted at northwest corner of Section 18, Township 33; thence east 80 chains; thence south 80 chains; thence west 80 chains; thence north 80 chains, to point of commencement, containing 640 acres more or less.

D. D. McPHAIL,
Agent for Edward James Glencke.
July 8th, 1907. Jy27

ALBERNI LAND DISTRICT.
District of Rupert.

TAKE NOTICE that Frederick Luders, of Winnipeg, Man., occupation, Clerk, intends to apply for permission to purchase the following described land:

Commencing at a post planted at the northeast corner of Section 13, Township 36; thence west 80 chains; thence south 80 chains; thence east 80 chains; thence north 80 chains, to point of commencement, containing 640 acres more or less.

D. D. McPHAIL,
Agent for Frederick Luders.
July 8th, 1907. Jy27

ALBERNI LAND DISTRICT.
District of Rupert.

TAKE NOTICE that Peat Albert King, of Winnipeg, Man., occupation, Clerk, intends to apply for permission to purchase the following described land:

Commencing at a post planted at southwest corner of Section 20, Township 33; thence east 80 chains; thence north 80 chains; thence west 80 chains; thence south 80 chains, to point of commencement, containing 640 acres more or less.

D. D. McPHAIL,
Agent for Peat Albert King.
July 8th, 1907. Jy27

ALBERNI LAND DISTRICT.
District of Rupert.

TAKE NOTICE that Charles Granger, of Winnipeg, Man., occupation, Agent, intends to apply for permission to purchase the following described land:

Commencing at a post planted at northwest corner of Section 17, Township 33; thence east 80 chains; thence south 80 chains; thence west 80 chains; thence north 80 chains, to point of commencement, containing 640 acres more or less.

D. D. McPHAIL,
Agent for Charles Granger.
July 8th, 1907. Jy27

ALBERNI LAND DISTRICT.
District of Rupert.

TAKE NOTICE that Lyman Hamlin Gordon, of Winnipeg, Man., occupation, Stenographer, intends to apply for permission to purchase the following described land:

Commencing at a post planted at the northeast corner of Section 7, Township 33; thence west 80 chains; thence south 80 chains; thence east 80 chains; thence north 80 chains, to point of commencement, containing 640 acres more or less.

D. D. McPHAIL,
Agent for Lyman Hamlin Gordon.
July 8th, 1907. Jy27

ALBERNI LAND DISTRICT.
District of Rupert.

TAKE NOTICE that George W. Kent, of Grand Forks, N. D., occupation, Jeweler, intends to apply for permission to purchase the following described land:

Commencing at a post planted at northwest corner of Section 8, Township 33; thence east 80 chains; thence south 80 chains; thence west 80 chains; thence north 80 chains, to point of commencement, containing 640 acres more or less.

D. D. McPHAIL,
Agent for George W. Kent.
July 8th, 1907. Jy27

ALBERNI LAND DISTRICT.
District of Rupert.

TAKE NOTICE that George A. Lee, of Winnipeg, Man., occupation, Clerk, intends to apply for permission to purchase the following described land:

Commencing at a post planted at the southwest corner of Section 8, Township 35; thence east 80 chains; thence north 80 chains; thence west 40 chains; thence south 40 chains; thence west 40 chains; thence south 40 chains, to point of commencement, containing 480 acres more or less.

D. D. McPHAIL,
Agent for George A. Lee.
July 6th, 1907. Jy27

ALBERNI LAND DISTRICT.
District of Rupert.

TAKE NOTICE that D. D. McPhail, of Victoria, B. C., occupation, Prospector, intends to apply for permission to purchase the following described land:

Commencing at a post planted at southeast corner of Section 24, Township 36; thence west 80 chains; thence north 80 chains; thence east 80 chains; thence south 80 chains, to point of commencement, containing 640 acres more or less.

D. D. McPHAIL.
July 8th, 1907. Jy27

ALBERNI LAND DISTRICT.
District of Rupert.

TAKE NOTICE that [illegible] Wilde, of St. Paul, Minn., occupation, Gentleman, intends to apply for permission to purchase the following described land:

Commencing at a post planted at southwest corner of Section 34, Township 36; thence east 80 chains; thence north 80 chains; thence west 80 chains; thence south 80 chains, to point of commencement, containing 640 acres more or less.

D. D. McPHAIL,
Agent for Edmond H. Wilde.
July 7th, 1907. Jy27

COAST LAND DISTRICT.
District of Ootsa Lake.

TAKE NOTICE that James Cuthbertson of Vancouver, B.C., Clerk, intends to apply for permission to purchase the following described land:—Commencing at a post planted at the southwest corner, about one mile distant, and in an easterly direction from Colin Campbell's S. W. Corner post, on the Nadina River; thence north 80 chains; thence east 80 chains; thence south 80 chains; thence west 80 chains to point of commencement; containing 640 acres, more or less, about four miles west of Francois Lake.

Dated 28th May, 1907.
JAMES CUTHBERTSON.
Aug. 31 Wilbur Johnston, Agent.

COAST LAND DISTRICT.
District of Ootsa Lake.

TAKE NOTICE that Louis Dassonville, of Vancouver, B.C., Clerk, intends to apply for permission to purchase the following described land:—Commencing at a post planted at the northwest corner, about ten miles distant from the head of Ootsa Lake, on the north shore thereof; thence east 80 chains; thence south 80 chains; thence to the lake; thence west 80 chains; thence north 80 chains to point of commencement, and containing 640 acres, more or less.

Dated 1st June, 1907.
LOUIS DASSONVILLE.
Aug. 31 E. E. Barnum, Agent.

COAST LAND DISTRICT.
District of Ootsa Lake.

TAKE NOTICE that Ralph Steven Daggett, of Vancouver, B.C., Stationer, intends to apply for permission to purchase the following described land:—Commencing at a post planted at the northeast corner, about one-quarter of a mile distant south from L. Dassonville's N.W. corner, and about ten miles east and one mile north from the head of Ootsa Lake; thence south 80 chains; thence west 80 chains; thence north 80 chains; thence east 80 chains to point of commencement, and containing 640 acres, more or less.

Dated 1st June, 1907.
RALPH STEVEN DAGGETT.
Aug. 31 E. E. Barnum, Agent.

COAST LAND DISTRICT.
District of Francois Lake.

TAKE NOTICE that Walter Britton, of Vancouver, B.C., Fisherman, intends to apply for permission to purchase the following described land:—Commencing at a post planted at the southeast corner, adjacent to E. W. Bingham's S. W. corner, on the north end of Tsich Gass Lake; thence north 80 chains; thence west 80 chains; thence south 80 chains; thence east 80 chains to point of commencement, and containing 640 acres, more or less.

Dated May 27th, 1907.
WALTER BRITTON.
Aug. 31 Wilbur Johnston, Agent.

COAST LAND DISTRICT.
District of Francois Lake.

TAKE NOTICE that Edward Walter Bingham, of Vancouver, B.C., Painter, intends to apply for permission to purchase the following described land:—Commencing at a post planted at the southwest corner, at the north end of Tsich Gass Lake, and about four miles north from west end of Francois Lake; thence east 80 chains; thence north 80 chains; thence west 80 chains; thence south 80 chains to point of commencement, and containing 640 acres, more or less.

Dated May 27th, 1907.
EDWARD WALTER BINGHAM.
Aug. 31 Wilbur Johnston, Agent.

COAST LAND DISTRICT.
District of Francois Lake.

TAKE NOTICE that Laura Barnum, of Vancouver, B.C., wife of E. E. Barnum, intends to apply for permission to purchase the following described land:—Commencing at a post planted at the southwest corner, about three miles north of the west end of Francois Lake, 100 yards south of trail; thence north 80 chains; thence east 80 chains; thence south 80 chains; thence west 80 chains to point of commencement, and containing 640 acres, more or less.

Dated 28th May, 1907.
LAURA BARNUM.
Aug. 31 E. E. Barnum, Agent.

COAST LAND DISTRICT.
District of Ootsa Lake.

TAKE NOTICE that John Fowler McCallum of Vancouver, B.C., Clerk, intends to apply for permission to purchase the following described land:—Commencing at a post planted at the northeast corner about half a mile distant and in a west direction from Skin-tyee's cannery cabin on Ootsa Lake Trail, and at Beatrice Manton's southeast corner, 50 yards south of the trail stake; thence south 40 chains; thence west 80 chains; thence north 40 chains; thence east 80 chains to point of commencement, and containing 320 acres, more or less.

Dated 15th June, 1907.
JOHN FOWLER McCALLUM.
Aug. 31 E. E. Barnum, Agent

COAST LAND DISTRICT.
District of Ootsa Lake.

TAKE NOTICE that James Wilson Gillies, of Vancouver, B.C., Clerk, intends to apply for permission to purchase the following described land:—Commencing at a post planted at the southeast corner, about four miles distant in a westerly direction from Skin-tyee's cannery, on the north shore of Ootsa Lake; thence north about 80 chains; thence west 80 chains; thence south about 80 chains; thence east about 80 chains to point of commencement, and containing 640 acres, more or less.

Dated 3rd June, 1907.
JAMES WILSON GILLIES.
Aug. 31 Wilbur Johnston, Agent.

COAST LAND DISTRICT.
District of Ootsa Lake.

TAKE NOTICE that James Fletcher McConnell, of Vancouver, B.C., Printer, intends to apply for permission to purchase the following described land:—Commencing at a post planted at the south-east corner about one and one-half miles westerly from Skin-tyee's cannery cabin, and 100 yards from trail stake on Ootsa Lake trail, and on the north shore of Skin-tyee's Lake; thence north 80 chains; thence west 80 chains; thence south 80 chains; thence east 80 chains to point of commencement, containing 640 acres, more or less.

Dated 16th June, 1907.
JAMES FLETCHER McCONNELL.
Aug. 31 E. E. Barnum, Agent.

COAST LAND DISTRICT.
District of Francois Lake.

TAKE NOTICE that Frederick Cluff, of Vancouver, B.C., Clerk, intends to apply for permission to purchase the following described land:—Commencing at a post planted at the southwest corner, about one mile distant and in an easterly direction from J. Cuthbertson's S.W. corner, on the Nadina River; thence north 80 chains; thence east 80 chains; thence south 80 chains; thence west 80 chains to point of commencement; containing 640 acres, more or less, about three miles west of Francois Lake.

Dated 28th May, 1907.
FREDERICK CLUFF.
Aug. 31 Wilbur Johnston, Agent

COAST LAND DISTRICT.
District of Ootsa Lake.

TAKE NOTICE that Joseph Brown, of Vancouver, B.C., Mariner, intends to apply for permission to purchase the following described land:—Commencing at a post planted at the southeast corner, about one mile distant and in a westerly direction from Francois Lake and Chesletta Lake Trail, about one and one-half miles from the junction of said trail and Ootsa Lake Trail, on the west bank of small lake; thence north 80 chains; thence west 80 chains; thence south 80 chains; thence east 80 chains to point of commencement, and containing 640 acres, more or less.

Dated 22nd June, 1907.
JOSEPH BROWN.
Aug. 31 E. E. Barnum, Agent.

COAST LAND DISTRICT.
District of Ootsa Lake.

TAKE NOTICE that Frederick George Pyle, of Vancouver, B.C., Clerk, intends to apply for permission to purchase the folowing described land:—Commencing at a post planted at the south-west corner, about eleven miles distant and in a northwesterly direction from Ootsa Lake crossing, and on north side of said lake; thence north 40 chains; thence east 80 chains; thence south 40 chains; westerly 80 chains to point of commencement, and containing 320 acres, more or less.

Dated 27th June, 1907.
FREDERICK GEORGE PYLE.
Aug. 31 Wilbur Johnston, Agent.

COAST LAND DISTRICT.
District of Ootsa Lake.

TAKE NOTICE that Henry Percval, of Vancouver, B.C., Printer, intends to apply for permission to purchase the following described land:—Commencing at a post planted at the southeast corner, about six miles distant and in a southwesterly direction from west end of Uncha Lake, and on the trail to said lake; thence north 80 chains; thence west 40 chains; thence south 80 chains; thence east 40 chains to point of commencement, and containing 320 acres, more or less.

Dated 19th June, 1907.
HENRY PERCVAL.
Aug. 31 Wilbur Johnston, Agent.

COAST LAND DISTRICT.
District of Ootsa Lake.

TAKE NOTICE that George Angus Parrott, of Vancouver, B.C., Printer, intends to apply for permission to purchase the following described land:—Commencing at a post planted at the southwest corner, about ten miles distanttant and in a northwesterly direction from Ootsa Lake crossing, and on the north shore of said lake; thence north 40 chains; thence east 80 chains; thence south 40 chains; thence westerly 80 chains to point of commencement, and containing 320 acres, more or less.

Dated 27th June, 1907.
GEORGE ANGUS PAROTT.
Aug. 31 Wilbur Johnston, Agent

COAST LAND DISTRICT.
District of Ootsa Lake.

TAKE NOTICE that Henry Nncoll Priestman, of Vancouver, B.C., Clerk, intends to apply for permission to purchase the following described land:—Commencing at a post planted at the northeast corner, about seven miles distant and in a southwesterly direction from west end of Uncha Lake and on trail to said lake, and about 130 yards west of Ponsford's southeast corner; thence south 80 chains; thence west 80 chains; thence north 80 chains; thence east 80 chains to point of commencement; containing 640 acres, more or less.

Dated 19th June, 1907.
HENRY NICOLL PRIESTMAN.
Aug 31 Wilbur Johnston, Agent.

COAST LAND DISTRICT.
District of Ootsa Lake.

TAKE NOTICE that George Sutherland Forsyth, of Vancouver, B. C., Bookseller, intends to apply for permission to purchase the following described land:—Commencing at a post planted at the southeast corner and about two miles north of Ootsa Lake; and alongside of Morgan's northwest corner (pre-emption claim); thence west 80 chains; thence north 80 chains; thence east 80 chains; thence south 80 chains to point of commencement, and containing 640 acres, more or less.

Dated 4th June, 1907.
GEORGE SUTHERLAND FORSYTH.
Aug. 31 Wilbur Johnston, Agent.

COAST LAND DISTRICT.
District of Ootsa Lake.

TAKE NOTICE that Henry McConvey, of Vancouver, B.C. Teamster, intends to apply for permission to purchase the following described land:—Commencing at a post planted at the south-west corner, about two miles northerly of Skin-tyee's cannery cabin. Initial post is 200 yards west of trail stake, which is on an old trail running from Skin-tyee's cabin to said location; thence north 80 chains; thence east 80 chains; thence south 80 chains; thence west 80 chains to point of commencement, and containing 640 acres, more or less.

Dated 17th June, 1907.
HENRY McCONVEY.
Aug. 31 E. E. Barnum, Agent.

COAST LAND DISTRICT.
District of Ootsa Lake.

TAKE NOTICE that Henry Howard Owens, of Vancouver, B.C., Grocery Clerk, intends to apply for permission to purchase the following described land:—Commencing at a post planted at the southeast corner about five miles in a southwest direction from west end of Uncha Lake, and about 125 yards east of trail post near small lake; thence north 90 chains; thence west 80 chains; thence south 70 chains; thence easterly 80 chains to point of commencement, and containing 640 acres, more or less.

Dated 19th June, 1907.
HENRY HOWARD OWENS,
Aug. 31 Wilbur Johnston, Agent.

COAST LAND DISTRICT.
District of Ootsa Lake.

TAKE NOTICE that George Whelan, of Vancouver, B.C., Master Mariner, intends to apply for permission to purchase the following described land:—Commencing at a post planted at the southwest corner, about one and a half miles easterly from Skin-tyee's cabin, and about 150 yards distant in an easterly direction from trail stake which is on the Ootsa and Cheslatta Lake trail, and at Ley Evelin McCrath's southeast corner; thence north 80 chains; thence east 80 chains; thence south 80 chains; thence west 80 chains to point of commencement, and containing 640 acres, more or less.

Dated 20th June, 1907.
GEORGE WHELAN.
Aug. 31 E. E. Barnum, Agent.

ALBERNI LAND DISTRICT.
District of Rupert.

TAKE NOTICE that A. J. Dickenson, of St. Paul, Minn., occupation, Gentleman, intends to apply for permission to purchase the following described land:

Commencing at a post planted at northwest corner Section 27, [illegible] 36; thence east 80 chains; thence south 80 chains; thence west 80 chains; thence north 80 chains, to point of commencement, containing 640 acres more or less.

D. D. McPHAIL,
Agent for A. J. Dickenson.
July 7th, 1907. Jy27

ALBERNI LAND DISTRICT.
District of Rupert.

TAKE NOTICE that S. J. Ellison, of St. Paul, Minn., occupation, Gentleman, intends to apply for permission to purchase the following described land:

Commencing at a post planted at northeast corner of Section 28, Township 36; thence west 80 chains; thence south 80 chains; thence east 80 chains; thence north 80 chains, to point of commencement, containing 640 acres more or less.

D. D. McPHAIL,
Agent for S. J. Ellison.
July 7th, 1907. Jy27

ALBERNI LAND DISTRICT.
District of Rupert.

TAKE NOTICE that Joseph Bell DeRemer, of Grand Forks, N. D., occupation, Architect, intends to apply for permission to purchase the following described land:

Commencing at a post planted at northwest corner Section 26, Township 36; thence east 80 chains; thence south 80 chains; thence west 80 chains; thence north 80 chains, to point of commencement, containing 640 acres more or less.

D. D. McPHAIL,
Agent for Joseph Bell DeRemer.
July 7th, 1907. Jy27

ALBERNI LAND DISTRICT
District of Rupert.

TAKE NOTICE that John Mader, of Grand Forks, N. D., occupation, Stenographer, intends to apply for permission to purchase the following described land:

Commencing at a post planted at southwest corner Section [illegible] 36; thence east 80 chains; thence north 80 chains; thence west 80 chains; thence south 80 chains, to point of commencement.

D. D. McPHAIL,
Agent for John Mader.
July 7th, 1907. Jy27

ALBERNI LAND DISTRICT.
District of Rupert.

TAKE NOTICE that Harold H. Wilson, of Grand Forks, N. D., occupation, Clerk, intends to apply for permission to purchase the following described land:

Commencing at a post planted at southwest corner of Section 2, Township 35; thence north 80 chains; thence east 80 chains; thence south 80 chains; thence west 80 chains, to point of commencement, containing 640 acres more or less.

D. D. McPHAIL.
Agent for Harold H. Wilson.
July 8th, 1907. Jy27

ALBERNI LAND DISTRICT.
District of Rupert.

TAKE NOTICE that Lee Bernard Tierney, of St. Paul, Minn., occupation, Gentleman, intends to apply for permission to purchase the following described land:

Commencing at a post planted at southeast corner of Section 5, Township 35; thence north 80 chains; thence west 80 chains; thence south 80 chains; thence east 80 chains, to point of commencement, containing 640 acres more or less.

D. D. McPHAIL,
Agent for Lee Bernard Tierney.
July 8th, 1907. Jy27

ALBERNI LAND DISTRICT.
District of Rupert.

TAKE NOTICE that Paul W. Staberow, of St. Paul, Minn., occupation, Gentleman, intends to apply for permission to purchase the following described land:

Commencing at a post planted at northeast corner of Section 32, Township 35; thence south 80 chains; thence west 80 chains; thence north 80 chains; thence east 80 chains, to point of commencement, containing 640 acres more or less.

D. D. McPHAIL,
Agent for Paul W. Staberow.
July 8th, 1907. Jy27

ALBERNI LAND DISTRICT.
District of Rupert.

TAKE NOTICE that Benjamin Bowers Hershey, of St. Paul, Minn., occupation, Gentleman, intends to apply for permission to purchase the following described land:

Commencing at a post planted at southeast corner of Section 11, Township 35; thence west 80 chains; thence north 80 chains; thence east 80 chains; thence south 80 chains, to point of commencement, containing 640 acres more or less.

D. D. McPHAIL.
Agent for Benjamin Bowers Hershey.
July 8th, 1907. Jy27

ALBERNI LAND DISTRICT.
District of Rupert.

TAKE NOTICE that Christopher C. Donovan, of St. Paul, Minn., occupation, Gentleman, intends to apply for permission to purchase the following described land:

Commencing at a post planted at southwest corner of Section 7, Township 34; thence east 80 chains; thence north 80 chains; thence west 80 chains; thence south 80 chains, to point of commencement, containing 640 acres more or less.

D. D. McPHAIL,
Agent for Christopher C. Donovan.
July 8th, 1907. Jy27

TAKE NOTICE that Robert Gray, of Chatham, Ont., occupation Manufacturer, intends to apply for permission to purchase the following described land:

Commencing at a post planted at the northeast corner of section 17, township 13, range 5, Poudrier Survey, Nechaco Valley; thence south 80 chains; thence west 80 chains; thence north 80 chains; thence east 80 chains to point of commencement, and containing 640 acres, more or less, and being said section 17, township 13, range 5, Poudrier Survey.

Date June 7, 1907.
July 27 ROBERT GRAY.

COAST LAND DISTRICT.
District of Ootsa Lake.

TAKE NOTICE that Thomas Norman, of Vancouver, B.C., Printer, intends to apply for permission to purchase the following described land:—Commencing at a post planted at the southwest corner, about two miles distant and in a northwest direction from end of Uncha Lake on the north shore thereof; thence north 40 chains; thence east 80 chains; thence south 40 chains; thence west 80 chains to the point of commencement, and containing 320 acres, more or less.

THOMAS NORMAN.
Aug. 31 Wilbur Johnston, Agent.

COAST LAND DISTRICT.
District of Ootsa Lake.

TAKE NOTICE that Lewis Bridges, of Vancouver, B.C., Engineer, intends to apply for permission to purchase the following described land:—Commencing at a post planted at the southeast corner, about five miles distant and in an easterly direction from Skin-tyee's cannery cabin, and on a small lake and nearly 150 yards south of trail stake planted on the Ootsa and Cheslatta Lake trail; thence north 80 chains; thence west 80 chains; thence south 80 chains; thence east 80 chains to point of commencement, and containing 640 acres, more or less.

Dated 19th June, 1907.
LEWIS BRIDGES.
Aug. 31 E. E. Barnum, Agent.

COAST LAND DISTRICT.
District of Francois Lake.

TAKE NOTICE that Dougal Ferguson, of Vancouver, B.C., Customs Officer, intends to apply for permission to purchase the following described land:—Commencing at a post planted at the southeast corner, about seven miles distant and in a northwest direction from west end of Francois Lake, from which a trail has been blazed, and alongside of B. A. Evans' northwest corner; thence west 80 chains; thence north 80 chains; thence east 80 chains; thence south 80 chains to point of commencement; containing 640 acres, more or less.

Dated 29th May, 1907.
DOUGAL FERGUSON.
Aug. 31 Wilbur Johnston, Agent.

COAST LAND DISTRICT.
District of Ootsa Lake.

TAKE NOTICE that Laura King, of Vancouver, B.C., Nurse, intends to apply for permission to purchase the following described land:—Commencing at a post planted at the southeast corner, beside P. Kellas' southwest corner; thence north 80 chains; thence west 80 chains; thence south 80 chains; thence east 80 chains, and containing 640 acres, more or less, on north shore of Ootsa Lake and about two miles north and one mile west of Brennan's pre-emption claim.

Dated 10th June, 1907.
LAURA KING.
Aug. 31 Wilbur Johnston, Agent.

COAST LAND DISTRICT.
District of Ootsa Lake.

TAKE NOTICE that John McIntosh, of Vancouver, B.C., Clerk, intends to apply for permission to purchase the following described land:—Commencing at a post planted at the southwest corner, about six miles distant and in an easterly direction from Skin-tyee's cabin, and about 100 yards east of trail stake, on trail from Ootsa Lake to Cheslatta Lake; thence north 80 chains; thence east 80 chains; thence south 80 chains; thence west 80 chains to point of commencement, and containing 640 acres, more or less.

Dated 18th June, 1907.
JOHN McINTOSH.
Aug. 31 E. E. Barnum, Agent.

COAST LAND DISTRICT.
District of Ootsa Lake.

TAKE NOTICE that Frederick Henry McKeen, of Vancouver, B.C., Clerk, intends to apply for permission to purchase the following described land:—Commencing at a post planted at the southeast corner, about 300 yards distant, and in an easterly direction from a small lake on Ootsa and Cheslatta Lake trail, and about six miles from Skin-tyee's cannery cabin and at John McIntosh's southwest corner; thence north 80 chains; thence west 80 chains; thence south 80 chains; thence east 80 chains to point of commencement, and containing 640 acres, more or less.

Dated 19th June, 1907.
FREDERICK HENRY McKEEN.
Aug. 31 E. E. Barnum, Agent.

COAST DISTRICT.
District of Ootsa Lake.

TAKE NOTICE that Alexander DesBrisay, of Vancouver, Merchant, intends to apply for permission to purchase the following described land:—Commencing at a post planted at the southwest corner, one-half mile distant, and in a north direction from Ootsa Lake, alongside of northwest corner of Brennan's pre-emption claim; thence north 80 chains; thence east 80 chains; thence south 80 chains; thence west 80 chains to point of commencement, and containing 640 acres, more or less.

Dated 1st June, 1907.
ALEXANDER DesBRISAY.
Aug. 31 E. E. Burnam, Agent.

COAST LAND DISTRICT.
District of Francois Lake.

TAKE NOTICE that Maude Dennis, of Vancouver, B.C., Clerk, intends to apply for permission to purchase the following described land:—Commencing at a post planted at the northwest corner, about six miles distant and in a northwest direction from west end of Francois Lake, adjacent to small flat-top mountains to which trail is blazed out from west end of Francois Lake; thence south 80 chains; thence east 80 chains; thence north 80 chains; thence west 80 chains to point of commencement, containing 640 acres, more or less.

Dated 29th May, 1907.
MAUDE DENNIS.
Aug. 31 Wilbur Johnston, Agent.

COAST LAND DISTRICT.
District of Francois Lake.

TAKE NOTICE that Bertram Albert Evans, of Vancouver, B. C., Fisherman, intends to apply for permission to purchase the following described land:—Commencing at a post planted at the northeast corner, about six miles distant and in a northwest direction from west end of Francois Lake, from which a trail has been blazed; thence south 80 chains; thence west 80 chains; thence north 80 chains; thence east 80 chains to point of commencement; containing 640 acres, more or less.

Dated 29th May, 1907.
BERTRAM ALBERT EVANS.
Aug. 31 Wilbur Johnston, Agent.

COAST LAND DISTRICT.
District of Ootsa Lake.

TAKE NOTICE that Cleveland White Long, of Vancouver, B.C., Clerk, intends to apply for permission to purchase the following described land:—Commencing at a post planted at the southeast corner, one-half mile west from Laura King's northeast corner; thence north 80 chains; thence west 80 chains; thence south 80 chains; thence east 80 chains to point of commencement, and containing 640 acres, more or less, on north shore of Ootsa Lake and about three miles north and one and one-half miles west from Brennan's pre-emption claim.

Dated 10th June, 1907.
CLEVELAND WHITE LONG.
Aug. 31 Wilbur Johnston, Agent.

NOTICE is hereby given that thirty days after date I intend to apply to the Hon. Chief Commissioner of Lands and Works for a license to prospect for coal on the following described lands: Commencing at the southwest corner of section 24, township 10, Graham Island, Queen Charlotte Islands Group, thence east 40 chains; north 40 chains; west 40 chains; south 40 chains, to the point of commencement, 160 acres.
Located August 14th, 1907.
G. W. JONES.
Per W. A. Robertson, Agent.
Sept. 7

NOTICE is hereby given that thirty days after date I intend to apply to the Hon. Chief Commissioner of Lands and Works for a license to prospect for coal on the following described lands on Graham Island, Queen Charlotte Islands Group:—Commencing at a post at the northwest corner of section 13, township 10; thence east 80 chains; south 80 chains; west 80 chains; north 80 chains to the point of commencement, 640 acres.
Located August 14th, 1907.
P. R. BROWN.
Per W. A. Robertson, Agent.
Sept. 7

NOTICE is hereby given that thirty days after date I intend to apply to the Hon. Chief Commissioner of Lands and Works for a license to prospect for coal on the following described lands on Graham Island, Queen Charlotte Islands Group:—Commencing at a post at the northeast corner of section 14, township 10, thence south 80 chains; west 80 chains; north 80 chains, following the shore line of Lake Yakoun, east 60 chains more or less to the point of commencement; 640 acres, more or less.
Located August 14th, 1907.
M. E. GRAY.
Per W. A. Robertson, Agent.
Sept. 7

NOTICE is hereby given that thirty days after date I intend to apply to the Hon. Chief Commissioner of Lands and Works for a license to prospect for coal on the following described lands on Graham Island, Queen Charlotte Islands Group:—Commencing at a post at the southeast corner of section 23, township 10, thence north 160 chains; west about 80 chains to Lake Yakoun, south 160 chains, following the shore line of Lake Yakoun, east about 40 chains to point of commencement, 640 acres, more or less.
Located August 14th, 1907.
E. C. BLACKSTOCK.
Per W. A. Robertson, Agent.
Sept. 7

NOTICE is hereby given that thirty days after date I intend to apply to the Hon. Chief Commissioner of Lands and Works for a license to prospect for coal on the following described lands on Graham Island, Queen Charlotte Islands Group:—Commencing at a post at the northwest corner of section 12, township 10; thence east 80 chains; south 80 chains; west 80 chains; north 80 chains to the point of commencement, 640 acres.
Located August 14th, 1907.
W. A. V. ROBERTSON.
Per W. A. Robertson, Agent.
Sept. 7

NOTICE is hereby given that thirty days after date I intend to apply to the Hon. Chief Commissioner of Lands and Works for a license to prospect for coal on the following described lands on Graham Island, Queen Charlotte Islands Group:—Commencing at a post at the northeast corner of section 11, township 10, thence south 80 chains; west 80 chains; north 80 chains; east chains to the point of commencement, 640 acres.
Located August 14th, 1907.
W. A. ROBERTSON.
Sept. 7

NOTICE is hereby given that thirty days after date I intend to apply to the Hon. Chief Commissioner of Lands and Works for a license to prospect for coal on the following described lands on Graham Island, Queen Charlotte Islands Group:—Commencing at a post at the northwest corner of section 2, township 10; thence south 80 chains; west 80 chains; north 80 chains; east chains to the point of commencement; 640 acres.
Located August 14th, 1907.
A. S. GRAHAM.
Per W. A. Robertson, Agent.
Sept. 7

NOTICE is hereby given that thirty days after date I intend to apply to the Hon. Chief Commissioner of Lands and Works for a license to prospect for coal on the following described lands, on Graham Island, Queen Charlotte Islands Group:—Commencing at a post at the northwest corner of section 1, township 10; thence east 80 chains; south 80 chains; west 80 chains; north chains to the point of commencement; 640 acres.
Located August 14th, 1907.
ZACHARY HAMILTON.
Per W. A. Robertson, Agent.

NOTICE is hereby given that thirty days after date I intend to apply to the Hon. Chief Commissioner of Lands and Works for a license to prospect for coal on the following described lands on Graham Island, Queen Charlotte Islands Group:—Commencing at a post at the southeast corner of section 10, township 10; thence west 80 chains; north 80 chains, more or less, to Lake Yakoun; east 80 chains, following the shore line of Lake Yakoun to the northeast corner of section 10; south 80 chains to point of commencement; 640 acres, more or less.
Located August 16th, 1907.
E. F. LANG.
Per W. A. Robertson, Agent.

DISTRICT OF COAST.
TAKE NOTICE that Roland D. Craig, of Vancouver, occupation Forester, intends to apply for a special timber license over the following described lands: Commencing at a post planted one-quarter mile north of the head of Stafford Lake; thence west 80 chains; thence south 80 chains; thence east 80 chains; thence south 80 chains.
Dated September 4, 1907.
ROLAND D. CRAIG.
Sept. 7

DISTRICT OF COAST.
TAKE NOTICE that Roland D. Craig, of Vancouver, occupation Forester, intends to apply for a special timber license over the following described lands: Commencing at a post planted one and half mile north of the head of Stafford Lake and on the west bank of Stafford River; thence west 80 chains; thence north 80 chains; thence east 80 chains, more or less, to Stafford River; thence south along the said river to place of commencement.
Dated September 4, 1907.
ROLAND D. CRAIG.
Sept. 7

ALBERNI LAND DISTRICT.
District of Rupert, Onouknish Inlet.
TAKE NOTICE that I, Enoch A. White, of Victoria, B. C., occupation, Lumberman, intends to apply for a special timber licence over the following described lands:
Commencing at a post planted at the mouth of a stream emptying into Onouknish Inlet, on west side of Indian Reserve, marked Edwin Ward's N.E. Corner Post to Claim No. 2A; thence south 40 chains; thence west 160 chains; thence north 40 chains; thence east 160 chains to commencement.
Dated Aug. 2nd, 1907.
Sept. 7 ENOCH A. WHITE.

ALBERNI LAND DISTRICT.
District of Rupert, Onouknish Inlet.
TAKE NOTICE that I, Enoch A. White, of Victoria, B. C., occupation, Lumberman, intends to apply for a special timber licence over the following described lands:
Commencing at a post planted at the mouth of a stream emptying into Onouknish Inlet, west side of Indian Reserve, and marked Edwin Ward's S.E. Corner Post to No. 1A Claim; thence north 40 chains; thence west 160 chains; thence south 40 chains; thence east 160 chains to commencement.
Dated Aug. 2nd, 1907.
Sept. 7 ENOCH A. WHITE.

ALBERNI LAND DISTRICT.
District of Rupert, Quatsino Sound.
TAKE NOTICE that I, Enoch A. White, of Victoria, B. C., occupation, Lumberman, intends to apply for a special timber licence over the following described lands:
Commencing at a post planted 80 chains south of the southeast corner of L. 170, marked Ed. Ward's N.E. Corner Post, No. 1 Claim; thence running 80 chains west; thence 80 chains south; thence 80 chains east; thence 80 chains north to place of commencement.
Dated July 29th, 1907.
Sept. 7 ENOCH A. WHITE.

ALBERNI LAND DISTRICT.
District of Rupert, Quatsino Sound.
TAKE NOTICE that I, Enoch A. White, of Victoria, B. C., occupation, Lumberman, intends to apply for a special timber licence over the following described lands:
Commencing at a post planted 80 chains south of the southwest corner of L. 170, and marked Edwin Ward's Northwest Corner Post to Claim No. 2; thence running 80 chains east; thence 80 chains south; thence 80 chains west; thence 80 chains north to place of commencement.
Dated July 29th, 1907.
Sept. 7 ENOCH A. WHITE.

COAST LAND DISTRICT.
District of Francois Lake.
TAKE NOTICE that Thomas Brown, of Vancouver, B.C., Merchant, intends to apply for permission to purchase the following described land:—Commencing at a post planted at the southwest corner, about half a mile distant and in a north direction from the north bank of Nadina River, and on the east line of S. Crowder's S. A. W. S. Lot 324; thence north 80 chains; thence east 80 chains; thence south 80 chains; thence west 80 chains to point of commencement, and containing 640 acres, more or less.
Dated May 29th, 1907.
THOMAS BROWN.
Aug. 31 Wilbur Johnston, Agent.

COAST LAND DISTRICT.
District of Francois Lake.
TAKE NOTICE that Rowland Brittain, of Vancouver, B.C., Patent Attorney, intends to apply for permission to purchase the following described land:—Commencing at a post planted at the northwest corner, about 200 yards distant from Laura Barnum's southwest corner post, about three miles from the west end of Francois Lake; thence 80 chains east; thence south 80 chains; thence west 80 chains; thence north 80 chains to point of commencement, and containing 640 acres, more or less.
Dated 28th May, 1907.
ROWLAND BRITTAIN.
Aug. 31 E. E. Barnum, Agent.

COAST LAND DISTRICT.
District of Francois Lake.
TAKE NOTICE that Richard Clark, of Vancouver, B.C., Clerk, intends to apply for permission to purchase the following described land:—Commencing at a post planted at the southwest corner, about six miles distant, west of Francois Lake, near Indian Reserve on the Nadina River; thence north 80 chains; thence east 80 chains; thence south 80 chains; thence west 80 chains to point of commencement, and containing 640 acres, more or less.
Dated 28th May, 1907.
RICHARD CLARK.
Aug. 31 Wilbur Johnston, Agent.

COAST LAND DISTRICT.
District of Francois Lake.
TAKE NOTICE that Colin Campbell, of Vancouver, B.C., Clerk, intends to apply for permission to purchase the following described land:—Commencing at a post planted at the southwest corner, about one mile distant and in an easterly direction from R. Clark's southwest corner on the Nadina River, and about five miles west of Francois Lake; thence north 80 chains; thence east 80 chains; thence south 80 chains; thence west 80 chains to point of commencement, and containing 640 acres, more or less.
Dated 28th May, 1907.
COLIN CAMPBELL.
Aug. 31 Wilbur Johnston, Agent.

COAST LAND DISTRICT.
District of Ootsa Lake.
TAKE NOTICE that Viola Mills, of Vancouver, B.C., Clerk, intends to apply for permission to purchase the following described land:—Commencing at a post planted at the southwest corner, about four miles south from Skin-tyee's cabin on the north shore of Ootsa Lake, on shore of inlet; thence east 80 chains; thence north 40 chains; thence west 80 chains; thence south 40 chains to point of commencement; 320 acres, more or less.
Dated 11th June, 1907.
VIOLA MILLS.
Aug. 31 Wilbur Johnston, Agent.

COAST LAND DISTRICT.
District of Ootsa Lake.
TAKE NOTICE that Joseph Davidson Inkster, of Vancouver, B.C., Broker, intends to apply for permission to purchase the following described land:—Commencing at a post planted at the southeast corner, about one mile north from Brennan's northeast corner, on the north shore of Ootsa Lake and about one and a half miles from same; thence north 80 chains; thence west 80 chains; thence south 80 chains; thence east 80 chains to point of commencement, and containing 640 acres, more or less.
Dated 8th June, 1907.
JOSEPH DAVIDSON INKSTER.
Aug. 31. William Johnston, Agent

COAST LAND DISTRICT.
District of Ootsa Lake.
TAKE NOTICE that Thomas Gordon Johnston, of Vancouver, B.C., Stenographer, intends to apply for permission to purchase the following described land:—Commencing at a post planted at the southeast corner, at the northwest corner of Brennan's pre-emption, on the north shore of Ootsa Lake; thence north 80 chains; thence west 80 chains; south 80 chains; east along lake to point of commencement, and containing 640 acres, more or less.
Dated 10th June, 1907.
THOMAS GORDON JOHNSTON.
Aug. 31 Wilbur Johnston, Agent.

COAST LAND DISTRICT.
District of Ootsa Lake.
TAKE NOTICE that Arthur Robertson Muskett, of Vancouver, B.C., Clerk, intends to apply for permission to purchase the following described land:—Commencing at a post planted at the southeast corner, about four miles south of Skin-tyee's cabin on the north shore of Ootsa Lake, on shore of inlet; thence north 80 chains; thence west 80 chains; thence south 80 chains; thence east 80 chains to point of commencement, and containing 640 acres, more or less.
Dated 11th June, 1907.
ARTHUR ROBERTSON MUSKETT.
Aug. 31 Wilbur Johnston, Agent

COAST LAND DISTRICT.
District of Ootsa Lake.
TAKE NOTICE that John Lockwood Mitchel,, of Vancouver, B.C., Warehouseman, intends to apply for permission to purchase the following described land:—Commencing at a post planted at the southwest corner, at southeast corner of Lewis' Pre-emption Claim on the north shore of Ootsa Lake; thence north 80 chains; thence east 80 chains; thence south 80 chains; thence west 80 chains to point of commencement, and containing 640 acres, more or less.
Dated 11th June, 1907.
JOHN LOCKWOOD MITCHELL.
Aug. 31 Wilbur Johnston, Agent

COAST LAND DISTRICT.
District of Ootsa Lake.
TAKE NOTICE that Beatrice Manton, of Vancouver, B.C., Stenographer, intends to apply for permission to purchase the following described land:—Commencing at a post planted at the southeast corner, about half a mile distant in a west direction from Skin-tyee's cannery cabin, on Ootsa Lake trail; initial post is 50 yards south of the trail stake; thence north 80 chains; thence west 80 chains; thence south 80 chains; thence east 80 chains to point of commencement, and containing 640 acres, more or less.
Dated 15th June, 1907.
BEATRICE MANTON.
Aug. 31 E. E. Barnum, Agent.

COAST LAND DISTRICT.
District of Ootsa Lake.
TAKE NOTICE that Alexander Wilson Johnston, of Vancouver, B.C., Carpenter, intends to apply for permission to purchase the following described land:—Commencing at a post planted at the southwest corner, about one mile distant in a west direction from J. D. Inkster's southwest corner, and about one mile north and one mile west from northwest corner of Brennan's pre-emption, north side Ootsa Lake; thence north 80 chains; thence east 80 chains; thence south 80 chains; thence west 80 chains to point of commencement, and containing 640 acres, more or less.
Dated 10th June, 1907.
ALEXANDER WILSON JOHNSTON.
Aug. 31 Wilbur Johnston, Agent

COAST LAND DISTRICT.
District of Ootsa Lake.
TAKE NOTICE that Ewen Henry McMillan, of Vancouver, B.C., Grocer, intends to apply for permission to purchase the following described land:—Commencing at a post planted at the southeast corner, about one-third mile distant from northwest end of Uncha Lake, on old trail running north from said lake; thence north 80 chains; thence west 80 chains; thence south 80 chains; thence east 80 chains to point of commencement, and containing 640 acres, more or less.
EWEN HENRY McMILLAN.
Aug. 31 Wilbur Johnston, Agent

COAST LAND DISTRICT.
District of Ootsa Lake.
TAKE NOTICE that Mary Shearer McMaster, of Vancouver, B.C., wife of E. B. McMaster, intends to apply for permission to purchase the following described land:—Commencing at a post planted at the southeast corner, about one and one-third miles from northwest end of Uncha Lake, on the north shore of said lake; thence north 80 chains; thence west 80 chains; thence south 80 chains; thence east 80 chains to point of commencement, and containing 640 acres, more or less.
Dated 17th June, 1907.
MARY SHEARER McMASTER.
Aug. 31 Wilbur Johnston, Agent.

COAST LAND DISTRICT.
District of Ootsa Lake.
TAKE NOTICE that James Alexander Lowe, of Vancouver, B.C., Grocery Clerk, intends to apply for permission to purchase the following described land:—Commencing at a post planted at southwest corner, beside Cleveland W. Long's southeast corner; thence north 80 chains; thence east 80 chains; thence south 80 chains; thence west 80 chains to point of commencement, and containing 640 acres, more or less, on north shore of Ootsa Lake and about three miles north and one and one-half miles west from Brennan's pre-emption claim.
JAMES ALEXANDER LOWE.
Aug. 31 Wilbur Johnston, Agent.

COAST LAND DISTRICT.
District of Ootsa Lake.
TAKE NOTICE that Robert McLean, of Vancouver, B.C., Clerk, intends to apply for permission to purchase the following described land:—Commencing at a post planted at the northwest corner, about four and one-half miles distant and in a northeast direction from Skin-tyee's cabin on old trail to Uncha Lake; thence east 80 chains; thence south 80 chains; thence west 80 chains; thence north 80 chains to point of commencement, containing 640 acres, more or less.
Dated 16th June, 1907.
ROBERT McLEAN.
Aug. 31 Wilbur Johnston, Agent.

COAST LAND DISTRICT.
District of Ootsa Lake.
TAKE NOTICE that Robert Thomson, of Vancouver, B.C., Mariner, intends to apply for permission to purchase the following described land:—Commencing at a post planted at the southwest corner, about one mile distant and in a northern direction from junction of Ootsa and Francois Lake trail and north of the west end of Cheslatta Lake; thence north 80 chains; thence east 40 chains; thence south 80 chains; thence west 40 chains; containing 320 acres, more or less.
Dated 24th June, 1907.
ROBERT THOMSON,
Aug. 31 E. E. Barnum, Agent.

COAST LAND DISTRICT.
District of Ootsa Lake.
TAKE NOTICE that Louis Love Pousford, of Vancouver, B.C., Printer, intends to apply for permission to purchase the folowing described land:—Commencing at a post planted at the southeast corner, about seven miles southwesterly direction from west end Uncha Lake and on trail to said lake about 300 yards east; thence north 80 chains; thence west 40 chains; thence south 80 chains; thence east 40 chains to point of commencement, and containing 320 acres, more or less.
Dated 19th June, 1907.
LOUIS LOVE PONSFORD.
Aug. 31 Wilbur Johnston, Agent.

COAST LAND DISTRICT.
District of Ootsa Lake.
TAKE NOTICE that Alfred Myrick Pound, of Vancouver, B.C., Accountant, intends to apply for permission to purchase the following described land: Commencing at a post planted at the southwest corner, about seven miles distant and in a northwesterly direction from Ootsa Lake crossing and on the shore of said lake; thence north 80 chains; thence east 80 chains; thence south 80 chains; thence west 80 chains to point of commencement, and containing 640 acres, more or less.
Dated 28th June, 1907.
ALFRED MYRICK POUND.
Aug. 31 Wilbur Johnston, Agent.

COAST LAND DISTRICT.
District of Ootsa Lake.
TAKE NOTICE that Harry Gostling, of Vancouver, B.C., Clerk, intends to apply for permission to purchase the following described lands:—Commencing at a post planted at the southwest corner, about two miles north of Ootsa Lake, and alongside of Morgan's northwest corner (pre-emption claim); thence east 80 chains; thence north 80 chains; thence west 80 chains; thence south 80 chains to point of commencement, and containing 640 acres, more or less.
Dated 4th June, 1907.
HARRY GOSTLING.
Aug. 31 Wilbur Johnston, Agent.

COAST LAND DISTRICT.
District of Ootsa Lake.
TAKE NOTICE that Herbert Charles Janion, of Vancouver, B.C., Broker, intends to apply for permission to purchase the following described land:—Commencing at a post planted at the southeast corner alongside of A. W. Johnson's south west corner; thence north 80 chains; thence west 80 chains; thence south 80 chains; thence east 80 chains to point of commencement, and containing 640 acres, more or less, on north shore of Ootsa Lake, about one mile north and one mile west of Brennan's pre-emption.
Dated 10th June, 1907.
HERBERT CHARLES JANION.
Aug. 31 Wilbur Johnston, Agent.

COAST LAND DISTRICT.
District of Ootsa Lake.
TAKE NOTICE that Peter Kellas, of Vancouver, B.C., Printer, intends to aply for permission to purchase the following described land:—Commencing at a post planted at the southwest corner of A. W.. Johnston's northwest corner; thence north 80 chains; thence east 80 chains; thence south 80 chains; thence west 80 chains to point of commencement, and containing 640 acres, more or less, on north shore of Ootsa Lake, and about two miles north and one mile west of Brennan's pre-emption claim.
Dated 10th June, 1907.
PETER KELLAS.
Aug. 31 Wilbur Johnston, Agent.

COAST LAND DISTRICT.
District of Francois Lake.
TAKE NOTICE that Robert Joseph Fowler, of Vancouver, B.C., Pressman, intends to apply for permission to purchase the following described land:—Commencing at a post planted at the northeast corner, about seven miles distant and in a northwest direction from west end of Francois Lake, from which a trail has been blazed; thence south 80 chains; thence west 80 chains; thence north 80 chains; thence east 80 chains to point of commencement, and containing 640 acres, more or less.
Dated 29th May, 1907.
ROBERT JOSEPH FOWLER.
Aug. 31 Wilbur Johnston, Agent.

ALBERNI LAND DISTRICT.
District of Barclay.
TAKE NOTICE that I, George Brown, of New Alberni, occupation, Timber Cruiser, intends to apply for a special timber licence over the following described lands:
Commencing at a post planted about 20 chains south of the S. E. Corner of Timber Lease No. 19, north Fork Coleman Creek, running east 80 chains; south 80 chains; west 80 chains; north 80 chains to point of commencement.
Dated July 15th, 1907.
Aug. 31 GEORGE BROWN.

"IRONSIDE" MINERAL CLAIM.
Situated in the Clayoquot Mining Division of Clayoquot District near Elk River.
TAKE NOTICE that I, Thomas Ironside Dunn, Free Miners Certificate No. B 12843, intend sixty days from the date hereof to apply to the Mining Recorder for a Certificate of Improvements for the purpose of obtaining a Crown Grant of the above claim; and further take notice that action under section 37, must be commenced before the issuance of such Certificate of Improvements.
Dated this 31st day of July, 1907.
Aug. 31 THOS. IRONSIDE DUNN.

ALBERNI LAND DISTRICT.
District of Rupert.
TAKE NOTICE that Earl L. Irysh, of Grand Forks, N. D., occupation, Clerk, intends to apply for permission to purchase the following described land:
Commencing at a post planted at northeast corner of Section 4, Township 35; thence west 80 chains; thence south 80 chains; thence east 80 chains; thence north 80 chains, to point of commencement, containing 640 acres more or less.
D. D. McPHAIL,
Agent for Harold L. Irysh.
July 6th, 1907. Jy27

ALBERNI LAND DISTRICT.
District of Rupert.
TAKE NOTICE that Martin Edward Brooks, of Grand Forks, N. D., occupation, Clerk, intends to apply for permission to purchase the following described land:
Commencing at a post planted at southeast corner of Section 35, Township 36; thence west 80 chains; thence north 80 chains; thence east 80 chains; thence south 80 chains, to point of commencement, containing 640 acres more or less.
D. D. McPHAIL.
Agent for Martin Edward Brooks.
July 7th, 190. Jy27

TAKE NOTICE that Henry Lund, of Danholm, occupation Farmer, intends to apply for permission to purchase the following described land:
Commencing at a post planted at the southwest corner of Section 17, Township 2, Range 4, Poudrier Survey, Nechaco Valley; thence north 80 chains; thence east 80 chains; thence south 80 chains; thence west 80 chains, being said Section 17.
Dated May 23rd, 1907.
Aug 10 HENRY LUND.

TAKE NOTICE that James Isbeester, of Saskatoon, occupation Merchant, intends to apply for permission to purchase the following described land:
Commencing at a post planted at the northeast corner of Section 20, Township 2, Range 4, Poudrier Survey, Nechaco Valley; thence South 80 chains; thence west 80 chains; thence north 80 chains; thence east 80 chains, being said Section 20.
Dated May 25th, 1907.
Aug. 10 JAMES ISBESTER.

TAKE NOTICE that L. Campbell, of St. Paul, occupation Agent, intends to apply for permission to purchase the following described land:
Commencing at a post planted at the northwest corner of Section 7, Township 1, Range 4, Poudrier Survey, Nechaco Valley; thence south 80 chains; thence east 80 chains; thence north 80 chains; thence west 80 chains, being said Section 7.
Dated May 17th, 1907.
Aug 10 L. CAMPBELL.

TAKE NOTICE that Wyndham W. Ashley, of Saskatoon, occupation Banker, intends to apply for permission to purchase the following described land:
Commencing at a post planted at the northeast corner of Section 22, Township 2, Range 4, Poudrier Survey, Nechaco Valley; thence south 80 chains; west 80 chains; thence north 80 chains; thence east 80 chains, being said section 22.
Dated May 25th, 1907.
Aug 10 WYNDHAM W. ASHLEY.

TAKE NOTICE that Malcolm Isbester, of Saskatoon, occupation Merchant, intends to apply for permission to purchase the following described land:
Commencing at a post planted at the northwest corner of Section 21, Township 2, Range 4, Poudrier Survey, Nechaco Valley; thence south 80 chains; thence east 80 chains; thence north 80 chains; being said section 21.
Dated May 25th, 1907.
Aug 10 MALCOLM ISBESTER.

TAKE NOTICE that Emil M. Snell, of Saskatoon, occupation Farmer, intends to apply for permission to purchase the following land:
Commencing at a post planted at the northwest corner of Section 10; Township 2, Range 4, Poudrier Survey, Nechaco Valley; thence south 80 chains; thence east 80 chains; thence north 80 chains; thence west 80 chains; being said Section 10.
Dated May 18th, 1907.
Aug 10 EMIL M. SNELL.

TAKE NOTICE that Charles Wintz, of Saskatoon, occupation lumber dealer, intends to apply for permission to purchase the following described land:
Commencing at a post planted at the northwest corner of Section 11, Township 2, Range 4, Poudrier Survey, Nechaco Valley; thence south 80 chains; thence east 80 chains; thence north 80 chains; thence west 80 chains; being said section 11.
Dated May 18th, 1907.
Aug 10 CHARLES WINTZ.

TAKE NOTICE that V. J. Swanson, of St. Paul, occupation Clerk, intends to apply for permission to purchase the following described land:
Commencing at a post planted at the northeast corner of Section 12, Township 2, Range 4, Poudrier Survey, Nechaco Valley; thence south 80 chains; thence north 80 chains; thence west 80 chains; thence east 80 chains, being said section 12.
Dated May 17th, 1907.
Aug 10 V. J. SWANSON.

TAKE NOTICE that J. Digman, of St. Paul, occupation Merchant, intends to apply for permission to purchase the following described land:
Commencing at a post planted at the northeast corner of Section 1, Township 2, Range 4, Poudrier Survey, Nechaco Valley; thence west 80 chains; thence south 80 chains; thence east 80 chains; thence north 80 chains, being said Section 1.
Dated May 17th, 1907.
Aug 10 J. DIGMAN.

TAKE NOTICE that W. McWilliams, of Winnipeg, occupation Grain Merchant, intends to apply for permission to purchase the following described land:
Commencing at a post planted half a mile west from the south-east corner of Section 2, Township 2, Range 4, Poudrier Survey, Nechaco Valley, thence west 40 chains; thence north 80 chains; thence east 80 chains; thence south 40 chains; thence west 40 chains; thence south 40 chains, being three-quarters of said Section 2.
Dated May 18th, 1907.
Aug 10 W.McWILLIAMS.

TAKE NOTICE that Frank Francis, of Saskatoon, occupation Farmer, intends to apply for permission to purchase the following described lands:
Commencing at a post planted at the southeast corner of Section 3, Township 2, Range 4, Poudrier Survey, Nechaco Valley; thence north 80 chains; thence west 80 chains; thence south 80 chains more or less to shore of Tsinput Lake; thence following said shore to point of commencement.
Dated May 18th, 1907.
Aug 10 FRANK FRANCIS.

TAKE NOTICE that William Harriot, of Winnipeg, occupation Grain Merchant, intends to apply for permission to purchase the following described lands:
Commencing at a post planted at the northwest corner of Section 6, Township 1, Range 4, Poudrier Survey, Nechaco Valley; thence east 80 chains; thence south 80 chains; thence west 80 chains; thence north 80 chains; being said section 6.
Dated May 17th, 1907.
Aug 10 WILLIAM HARRIOT.

TAKE NOTICE that H. L. Donnally, of St. Paul, occupation Clerk, intends to apply for permission to purchase the following described land:
Commencing at a post planted southeast corner of Section 13, Township 2, Range 4, Poudrier Survey, Nechaco Valley; thence north 80 chains; thence west 80 chains; thence south 80 chains; thence east 80 chains, being said section 13.
Dated May 17th, 1907.
Aug 10 H. L. DONNALLY.

ALBERNI LAND DISTRICT.
District of Barclay.

TAKE NOTICE that I, George Brown, of New Alberni, B.C., occupation Timber Cruiser, intends to apply for a special timber licence over the following described lands:

Commencing at a post planted 80 chains east of the S. W. Corner post of Timber Lease No. 19 and adjoining the N. W. Corner of T. Limit No. 14113, south 40 chains; west 40 chains; south to north line of T. Limit 14563; west to east line of T. Limit No. 20; north 20 chains; east 20 chains; north to point due east of initial post of Timber Lease No. 20; east along south line of Timber Lease No. 19 to point of commencement.

Dated July 20th, 1907.
Aug. 31 GEORGE BROWN.

ALBERNI LAND DISTRICT.
District of Barclay.

TAKE NOTICE that I, George Brown, of New Alberni, occupation, Timber Cruiser, intends to apply for a special timber license over the following described lands:

Commencing at a post planted about 40 chains south of the S. E. Corner of Timber Lease No. 19, north Fork Coleman Creek, running 160 chains west; south 40 chains; east 160 chains; north 40 chains to point of commencement.

Dated July 15th, 1907.
Aug. 31 GEORGE BROWN.

NECHACO LAND DISTRICT.
District of Coast.

TAKE NOTICE that William LeRoy, of Chatham, Ont., occupation accountant, intends to aply for permission to purchase the following described land:

Commencing at a post planted at the northwest corner of section 7, township 13, range 5, Poudrier Survey, Nechaco Valley; thence south 80 chains; thence east 80 chains; thence north 80 chains; thence west 80 chains; to point of commencement, and containing 640 acres, more or less, and being section 7, township 13, range 5, Poudrier Survey.

June 9, 1907.
WILLIAM LEROY.
July 27

TAKE NOTICE that William Woodhill of Chatham(Ont., occupation machinist, intends to apply for permission to purchase the following described land:

Commencing at a post planted at the northeast corner of section 8, township 13, range 5, Poudrier Survey, Nechaco Valley; thence south 80 chains; thence west 80 chains; thence north 80 chains; thence east 80 chains; to point of commencement, and containing 640 acres, more or less, and being said section 8, township 13, range 5, Poudrier Survey.

June 7th, 1907.
July 27 WILLIAM WOODHULL.

TAKE NOTICE that Homer Smith, of Chatham, Ont., occupation accountant, intends to apply for permission to purchase the following described land:

Commencing at a post planted at the northwest corner of section 9, township 13, range 5, Poudrier Survey, Nechaco Valley; thence south 80 chains; thence east 80 chains; thence north 80 chains; thence west 80 chains, to point of commencement, and containing 640 acres, more or less, and being said section 9, township 13, range 5, Poudrier Survey.

June 7, 1907.
July 27 HOMER SMITH.

TAKE NOTICE that Laura Coulthard of Saskatoon, Sask., Wife of William Coulthard, intends to apply for permission to purchase the following described land:

Commencing at a post planted at the northeast corner of Section 10, township 13, range 5, Poudrier Survey, Nechaco Valley; thence south 80 chains; thence west 80 chains; thence north 80 chains; thence east 80 chains to point of commencement, and containing 640 acres, more or less, and being said section 10, township 13, range 5, Poudrier Survey.

Dated June 5th, 1907.
July 27 LAURA COULTHARD.

TAKE NOTICE that B. Turner, of Saskatoon, Sask., occupation an Agent, intends to apply for permission to purchase the following described land:

Commencing at a post planted at the northwest corner of section 11, township 13, range 5, Poudrier Survey, Nechaco Valley; thence south 80 chains; thence east 80 chains; thence north 80 chains; thence west 80 chains to point of commencement, and containing 640 acres, more or less, and being section 11, township 13, range 5, Poudrier Survey.

Date June 5th, 1907.
July 27 B. TURNER.

TAKE NOTICE that Julia Patmore, wife of Charles Patmore, of Coleman, Alberta, occupation tinsmith, intends to apply for permission to purchase the following described land:

Commencing at a post planted at the southwest corner of section 12, township 13, range 5, Poudrier Survey, Nechaco Valley; thence north 80 chains; thence east 80 chains; thence south 80 chains; thence west 80 chains to point of commencement, and containing 640 acres, more or less, and being said section 12, township 13, range 5, Poudrier Survey.

Date June 5th, 1907.
July 27 JULIA PATMORE.

TAKE NOTICE that A. SNELL, of Saskatoon, Sask., occupation Agent, intends to apply for permission to purchase the following described land:

Commencing at a post planted at the northeast corner of section 13, township 13, range 5, Poudrier Survey, Nechaco Valley; thence south 80 chains; thence west 80 chains; thence north 80 chains; thence east 80 chains to point of commencement, and containing 640 acres, more or less, and being said section 13, township 13, range 5, Poudrier Survey.

Date June 5, 1907.
July 27 A. SNELL.

TAKE NOTICE that C. Sparling of Saskatoon, Sask., occupation agent, intends to apply for permission to purchase the following described land:

Commencing at a post planted at the southwest corner of section 14, township 13, range 5, Poudrier Survey, Nechaco Valley; thence north 80 chains; thence east 80 chains; thence south 80 chains; thence west 80 chains to point of commencement, and containing 640 acres, more or less, and being said section 14, township 13, range 5, Poudrier Survey.

Date June 5, 1907.
July 27 C. SPARLING.

TAKE NOTICE that J. Gordon, of Saskatoon, Sask., occupation Agent, intends to apply for permission to purchase the following described land:

Commencing at a post planted at the southeast corner of section 15, township 13, range 5, Poudrier Survey, Nechaco Valley; thence north 80 chains; thence west 80 chains; thence south 80 chains; thence east 80 chains to point of commencement, and containing 640 acres, more or less, and being said section 15, township 13, range 5, Poudrier Survey.

Dated June 5, 1907.
July27 J. GORDON.

TAKE NOTICE that John A. Walker, of Chatham, Ont., occupation Barrister, intends to apply for permission to purchase the following described land:

Commencing at a post planted at the northwest corner of section 16, township 13, range 5, Poudrier Survey, Nechaco Valley; thence south 80 chains; thence east 80 chains; thence north 80 chains; thence west 80 chains; to point of commencement, and containing 640 acres, more or less, and being said section 16, township 13, range 5, Poudrier Survey.

Daet June 7, 1907.
July 27 JOHN A. WALKER.

TAKE NOTICE that Rudolph Lund, of Danholm, Sask., occupation farmer, intends to apply for permission to purchase the following described land:

Commencing at a post planted at the northwest corner of Sec. 30, Tp. 2, Range 4, Poudrier Survey, Nechaco Valley; thence east 80 chains; thence south 80 chains; thence west 80 chains; thence north 80 chains to point of commencement, and containing 640 acres, more or less, and being Sec. 30, Tp. 2, Range 4, Poudrier Survey.

Dated May 24th, 1907.
July 6 RUDOLPH LUND.

TAKE NOTICE that Chris Keen, of Saskatoon, Sask., occupation merchant, intends to apply for permission to purchase the following described land:

Commencing at a post planted at the northwest corner of Sec. 26, Tp. 2, Range 4, Poudrier Survey, Nechaco Valley; thence south 80 chains; thence east 80 chains; thence north 80 chains; thence west 80 chains to point of commencement, and containing 640 acres, more or less, and being Sec. 35, Tp. 2, R. 4, Poudrier Survey.

May 25th, 1907.
June 29 CHRIS KEEN.

ALBERNI LAND DISTRICT.
District of Rupert.

TAKE NOTICE that John C. Philp, of Minneapolis, Minn., occupation, Gentleman, intends to apply for permission to purchase the following described land:

Commencing at a post planted at southeast corner of Section 12. Township 35; thence west 80 chains; thence north 80 chains; thence east 80 chains; thence south 80 chains, to point of commencement, containing 640 acres more or less.

D. D. McPHAIL,
Agent for John C. Philp.
July 8th, 1907. Jy27

ALBERNI LAND DISTRICT.
District of Rupert.

TAKE NOTICE that Francis Michael Hawkins, of St. Paul, Minn, occupation, Gentleman, intends to apply for permission to purchase the following described land:

Commencing at a post planted at northeast corner of Section 1. Township 35; thence west 80 chains; thence south 80 chains; thence east 80 chains; thence north 80 chains, to point of commencement, containing 640 acres more or less.

D. D. McPHAIL,
Agent for Francis Michael Hawkins.
July 8th, 1907. Jy27

B. C. Timber Maps

of All Districts

VANCOUVER MAP and BLUE-PRINT CO.

Suite 20-21 Crowe and Wilson Chambers.

VANCOUVER, B. C.

NEW WESTMINSTER LAND DISTRICT
District of New Westminster.

TAKE NOTICE that I, Herman Muller, of Seattle, Washington, U.S.A., Timber Cruiser, acting as agent for Willard N. Fos, of Seattle, Washington, U.S.A., Real Estate Dealer, intend to apply for a special timber licence over the following described lands:

No. 1.—Commencing at a post planted beside the southerly southwest corner of Lot 1,519; thence north 15 chains to the boundary of Lot 1,519; thence west along the line of Lot 1,519 and Timber Limit 8,731, 120 chains; thence south 40 chains; thence east 40 chains; thence south 40 chains; thence east 40 chains, more or less, to the west shore of Powell Lake; thence north and east along the shore to beginning, containing 640 acres, more or less.

Staked July 29th, 1907.

No. 2.—Commencing at a post planted at the southerly southwest corner of timber limit 8,731; thence west 40 chains; thence north 160 chains; thence east 40 chains; thence south 160 chains to beginning, containing 640 acres, more or less.

Staked July 29th, 1907.

No. 3.—Commencing at a post planted one mile west of Powell Lake, at the northwest corner of timber limit 11,887; thence south 80 chains; thence west 80 chains; thence north 80 chains; thence east 80 chains to beginning, containing 640 acres, more or less.

Staked July 29th, 1907.

No. 4.—Commencing at a post planted one mile west of Powell Lake, at the northwest corner of timber limit 11,887; thence north 80 chains; thence west 80 chains; thence south 80 chains; thence east 80 chains to beginning, containing 640 acres, more or less.

Staked July 30th, 1907.
Aug. 24 WILLARD N. FOS.

VICTORIA LAND DISTRICT.
District of Renfrew.

TAKE NOTICE that the B. C. Canning Co., Ltd., of London, Eng., and Victoria, B. C., Salmon Canners, etc., intend to apply for permission to lease the following described foreshore and submerged land, with fishing rights:

Commencing at a post planted alongside the N.W. post of Foreshore Lease No. 306; thence westerly along the shore at highwater mark, 80 chains due west; thence south 120 chains seawards; thence easterly on a line with the shore 80 chains due east; thence north 120 chains to the point of commencement, and containing 960 acres more or less.

WILLIAM GEORGE WAY,
As Agent for the B. C. Canning Co., Ltd.
July 13th, 1907. Jy27

TAKE NOTICE that William R. Landen, of Chatham, Ont., occupation, Manufacturer, intends to apply for permission to purchase the following described land:

Commencing at a post planted at the northwest corner of section 21, township 13, range 5, Poudrier Survey, Nechaco Valleye; thence south 80 chains; thence east 80 chains; thence north 80 chains; thence west 80 chains to point of commencement, and containing 640 acres, more or less, and being said section 21, township 13, range 5, Poudrier Survey.

Date June 7th, 1907.
July 27 WILLIAM R. LANDEN.

TAKE NOTICE that P. Isbester of Saskatoon, Sask., occupation Agent, intends to apply for permission to purchase the following described land:

Commencing at a post planted at the northeast corner of section 22, township 13, range 5, Poudrier Survey, Nechaco Valley; thence south 80 chains; thence west 80 chains; thence north 80 chains; thence east chains to point of commencement, and containing 640 acres, more or less, and being said section 22, township 13, range 5, Poudrier Survey.

Date June 5th, 1907.
July 27 P. ISBESTER.

TAKE NOTICE that Susan Smith, of Cranbrook, B. C., occupation Married Woman, intends to apply for permission to purchase the following described lands:

Commencing at a post planted at the northwest corner of section 23, township 13, range 5, Poudrier Survey, Nechaco Valley; thence south 80 chains; thence east 80 chains; thence north 80 chains; thence west 80 chains to point of commencement, and containing 640 acres, more or less, and being said section 23, township 13, range 5, Poudrier Survey.

Date June 5, 1907.
July 27 SUSAN SMITH.

TAKE NOTICE that B. Berkland, of Minneapolis, Minn., occupation Agent, intends to apply for permission to purchase the following described land:

Commencing at a post planted at the southeast corner of section 24, township 13, range 5, Poudrier Survey, Nechaco Valley; thence north 80 chains; thence west 80 chains; thence south 80 chains; thence east 80 chains to point of commencement, and containing 640 acres, more or less, and being said section 24, township 13, range 5, Poudrier Survey.

Date June 5, 1907.
July 27 B. BERKLAND.

TAKE NOTICE that Louise Brunner, of Cranbrook, B.C., occupation spinster, intends to apply for permission to purchase the following described land:

Commencing at a post planted at the southeast corner of section 25, township 13, range 5, Poudrier Survey, Nechaco Valley; thence west 40 chains; thence north 40 chains; thence east 40 chains; thence south 40 chains to point of commencement, and being the southeast quarter of section 25, township 13, range 5, Poudrier Survey.

Date June 5, 1907.
July 27 LOUISE BRUNNER.

TAKE NOTICE that Ruth Smith of Cranbrook, B.C., occupation, Married Woman, intends to apply for permission to purchase the following described lands:

Commencing at a post planted at the southwest corner of section 26, township 13, range 5, Poudrier Survey, Nechaco Valley; thence north 80 chains; thence east 80 chains; thence south 80 chains; thence west 80 chains to point of commencement, and containing 640 acres, more or less, and being said section 26, township 13, range 5, Poudrier Survey.

Date June 5, 1907.
July 27 RUTH SMITH.

TAKE NOTICE that Agnes Byers, of Saskatoon, Sask., Wife of Newton C. Byers, occupation Real Estate Agent, intends to aply for permission to purchase the following described land:

Commencing at a post planted at the southeast corner of section 27, township 13, range 5, Poudrier Survey, Nechaco Valley; thence north 80 chains; thence west 80 chains; thence south 80 chains; thence east 80 chains to point of commencement, and containing 640 acres, more or less, and being section 27, township 13, range 5, Poudrier Survey.

Date June 5, 1907.
July 27 AGNES BYERS.

TAKE NOTICE that Benjamin Shoup of Chatham, Ontario, occupation Carpenter, intends to apply for permission to purchase the following described land:

Commencing at a post planted at the northwest corner of section 28, township 13, range 5, Poudrier Survey, Nechaco Valley; thence south 80 chains; thence east 80 chains; thence north 80 chains; thence west 80 chains; to point of commencement, and containing 640 acres, more or less, and being section 28, township 13, range 5, Poudrier Survey.

Date June 7, 1907.
July 27 BENJAMIN SHOUP.

TAKE NOTICE that Charles C. Greening, of Chatham, Ontario, occupation Machinist, intends to apply for permission to purchase the following described land:

Commencing at a post planted at the northeast corner of section 29, township 13, range 5, Poudrier Survey, Nechaco Valley; thence south 80 chains; thence west 80 chains; thence north 80 chains; thence east 80 chains to point of commencement, and containing 640 acres, more or less, and being said section 29, township 13, range 5, Poudrier Survey.

Date June 7, 1907.
July 27 CHARLES C. GREENING.

TAKE NOTICE that Hanah Kershaw of Fort Steele, B.C., occupation Widow, intends to apply for permission to purchase the following described land:

Commencing at a post planted at the northwest corner of section 30, township 13, range 5, Poudrier Survey, Nechaco, Valley; thence south 80 chains; thence east 80 chains; thence north 80 chains; thence west 80 chains to point of commencement, and containing 640 acres, more or less, and being said section 30, township 13, range 5, Poudrier Survey.

Date June 7, 1907.
July 27 HANNAH KERSHAW.

TAKE NOTICE that Clarence Washington of Cranbrook, B.C., occupation Musician, intends to aply for permission to purchase the following described land:

Commencing at a post planted at the southwest corner of section 31, township 13, range 5, Poudrier Survey, Nechaco Valley: thence north 80 chains; thence east 80 chains; thence south 80 chains; thence west 80 chains to point of commencement, and containing 640 acres, more or less, and being said section 31, township 13, range 5, Poudrier Survey.

Date June 7, 1907.
July 27 CLARENCE WASHINGTON.

TAKE NOTICE that Hattie Harris, of Cranbrook, B.C., occupation Married Woman, intends to apply for permission to purchase the following described land:

Commencing at a post planted at the southeast corner of section 32, township 13, range 5, Poudrier Survey, Nechaco Valley; thence north 80 chains; thence west 80 chains; thence south 80 chains; thence east 80 chains to point of commencement, and containing 640 acres, more or less, and being secetion 32, township 13, range 5, Poudrier Survey.

Date June 7, 1907.
July 27 HATTIE HARRIS.

TAKE NOTICE that Jabez Harris, of Cranbrook, B.C., occupation Merchant, intends to apply for permission to purchase the following described land:

Commencing at a post planted at the southwest corner of section 33, township 13, range 5, Poudrier Survey; thence north 80 chains; thence east 80 chains; thence south 80 chains; thence west 80 chains to point of commencement, and containing 640 acres, more or less, and being said section 33, township 13, range 5, Poudrier Survey.

Date June 7, 1907.
Jly 27 JABEZ HARRIS.

TAKE NOTICE that L. Flanigan, of Saskatoon, Sask., occupation Agent, intends to aply for permission to purchase the following described land:

Commencing at a post planted at the northeast corner of the northwest quarter of section 24, township 4, range 4, Poudrier Survey, Nechaco Valley; thence south 40 chains; thence west 40 chains; thence north 40 chains; thence east 40 chains to point of commencement, and containing 160 acres, more or less, and being the northwest quarter of section 24, township 4, range 4, Poudrier Survey.

Date June 5th, 1907.
July 27 L. FLANIGAN.

TAKE NOTICE that Harry Collins, of Chatham, Ontario, occupation gentleman, intends to apply for permission to purchase the following described land:

Commencing at a post planted 40 chains north of the southwest corner of section 26, township 4, range 4, Poudrier Survey, Nechaco Valley; thence north 40 chains; thence east 80 chains; thence south 40 chains; thence west 80 chains to point of commencement, and containing 320 acres, more or less, and being the north half of said section 26, township 4, range 4, Poudrier Survey.

Date June 6, 1907.
July 27 HARRY COLLINS.

TAKE NOTICE that Thomas B. Stark of Cranbrook, B.C., occupation accountant, intends to apply for permission to purchase the following described land:

Commencing at a post planted about 2 miles west of the southwest corner of section 19, township 13, range 5, Poudrier Survey, Nechaco Valley; thence south 80 chains; thence east 80 chains; thence north 80 chains; thence west 80 chains to point of commencement, and containing 640 acres, more or less.

Date June 9, 1907.
July 27 THOMAS B. STARK.

TAKE NOTICE that Florence MacLeod, of Cranbrook, B.C, occupation Milliner, intends to apply for permission to purchase the following described land:

Commencing at a post planted at the northwest corner of section 18, township 13, range 5, Poudrier Survey, Nechaco Valley; thence south 80 chains; thence west 80 chains; thence north 80 chains; thence east 80 chains to point of commencement, and containing 640 acres, more or less.

Date June 9, 1907.
July 27 FLORENCE MACLEOD.

TAKE NOTICE that Percy Chapman of Cranbrook, B.C., occupation Bartender, intends to apply for permission to purchase the following described land:

Comencing at a post planted about 2 miles in a westerly direction from the southwest corner of section 6, township 13, range 5, Poudrier Survey, Nechaco Valley; thence north 80 chains; thence east 80 chains; thence south 80 chains; thence west 80 chains to poitn of commencement, and containing 640 acres, more or less.

Date June 9, 1907.
July 27 PERCY CHAPMAN.

TAKE NOTICE that Margaret MacLeod, of Cranbrook, B.C., occupation milliner, intends to apply for permission to purchase the following described land:

Commencing at a post planted about 2 miles in a westerly direction from the southwest corner of section 6, township 13, range 5, Poudrier Survey, Nechaco Valley; thence north 80 chains; thence west 80 chains; thence south 80 chains; thence east 80 chains to point of commencement, and containing 640 acres, more or less.

Date June 9, 1907.
July 27 MARGARET MACLEOD.

TAKE NOTICE that Harry K. Futa, of Cranbrook, B.C., occupation farmer, intends to apply for permission to purchase the following described land:

Commencing at a post planted at the northwest corner of section 30, township 13, range 5, Poudrier Survey, Nechaco Valley; thence south 80 chains; thence west 80 chains; thence north 80 chains; thence east 80 chains to point of commencement, and containing 640 acres more or less.

Date June 7, 1907.
July 27 HARRY K. FUTA.

TAKE NOTICE that Robert S. Aikins, of Cranbrook, B.C., occupation Merchant, intends to apply for permission to purchase the following described land:

Commencing at a post planted about 2 miles in a westerly section 19, township 13, range 5, Poudrier Survey, Nechaco Valley; thence north 80 chains; thence east 80 chains; thence south 80 chains; thence west 80 chains to point of commencement, and containing 640 acres, more or less.

Date June 9, 1907.
July 27 ROBERT S. AIKINS.

TAKE NOTICE that Alexander Stuart of London, Ontario, occupation Solicitor, intends to apply for permission to purchase the following described land:

Commencing at a post planted about 2 miles west of the southwest corner of section 19, township 13, range 5, Poudrier Survey, Nechaco Valley; thence south 80 chains; thence west 80 chains; thence north 80 chains; thence east 80 chains to point of commencement, and containing 640 acres more or less.

Date June 9, 1907.
July 27 ALEXANDER STUART.

TAKE NOTICE that James L. Grant, of Goderich, Ontario, ocupation Customs Office, intends to apply for permission to purchase the following described land:

Commencing at a post planted at the southwest corner of section 31, township 13, range 5, Poudrier Survey, Nechaco Valley; thence north 80 chains; thence west 80 chains; thece south 80 chains; thence east 80 chains to point of commencement, and containing 640 acres, more or less.

Date June 7, 1907.
July 27 JAMES L. GRANT.

TAKE NOTICE that Robert K. Cowan, of London, Ontario, occupation Solicitor, intends to apply for permission to purchase the following described land:

Commencing at a post planted about 2 miles in a westerly direction from the southwest corner of section 7, township 13, range 5, Poudrier Survey, Nechaco Valley; thence north 80 chains; thence west 80 chains; thence south 80 chains; thence east 80 chains to point of commencement, and containing 640 acres, more or less.

Date June 9, 1907.
July 27 ROBERT K. COWAN.

TAKE NOTICE that John W. McIntosh, of London, Ontario, ocupation Clerk, intends to apply for permission to purchase the following described land:

Commencing at a post planted about 2 miles west of the southwest corner of section 7, township 13, range 5, Poudrier Survey, Nechaco Valley; thence north 80 chains; thence east 80 chains; thence south 80 chains; thence west 80 chains to point of commencement, and containing 640 acres, more or less.

Date June 9, 1907.
July 27 JOHN W. McINTOSH.

TAKE NOTICE that Luke Kelly, of Chatham, Ont., occupation Agent, intends to apply for permission to purchase the following described land:

Commencing at a post planted at the northwest corner of section 7, township 13, range 5, Poudrier Survey, Nechaco Valley; thence south 80 chains; thence west 80 chains; thence north 80 chains; thence east 80 chains to point of commencement, and containing 640 acres, more or less.

Date June 9, 1907.
July 27 LUKE KELLY.

TAKE NOTICE that William H. Wilson, of Cranbrook, B.C., occupation Merchant, intends to apply for permission to purchase the following described land:

Commencing at a post planted two miles west of the south-west corner of section 19, township 13, range 5, Poudrier Survey, Nechaco Valley; thence north 80 chains; thence west 80 chains; thence south 80 chains; thence east 80 chains to point of commencement, and containing 640 acres, more or less.

Date June 9, 1907.
July 27 WILLIAM H. WILSON.

TAKE NOTICE that Arthur J. Bradley, of Cranbrook, B.C., occupation Merchant, intends to apply for permission to purchase the following described land:

Commencing at a post planted at the southwest corner of section 19, township 13, range 5, Poudrier Survey, Nechaco Valley; thence north 80 chains; thence west 80 chains; thence south 80 chains; thence east 80 chains to point of commencement, containing 640 acres more or less.

Date June 9, 1907.
Date June 9, 1907.
July 27 ARTHUR J. BRADLEY

ALBERNI LAND DISTRICT.

District of Rupert.

TAKE NOTICE that LeRoy E. Clark of St. Paul, Minn., occupation, Gentleman, intends to apply for permission to purchase the following described land

Commencing at a post planted at northwest corner of Section 6, Township 34; thence east 80 chains; thence south 80 chains; thence west 80 chains thence north 80 chains, to point of commencement, containing 640 acres more or less.

D. D. McPHAIL,
Agent for LeRoy E. Clark.
July 8th, 1907. Jy27

ALBERNI LAND DISTRICT.

District of Rupert.

TAKE NOTICE that Russell Lynn Fairburn, of St. Paul, Minn., occupation Gentleman, intends to apply for permission to purchase the following described land:

Commencing at a post planted at southeast corner of Section 36, Township 36; thence west 80 chains; thence north 80 chains; thence east 80 chains thence south 80 chains, to point of commencement, containing 640 acres more or less.

D. D. McPHAIL,
Agent for Russell Lynn Fairburn.
July 8th, 1907. Jy2

ALBERNI LAND DISTRICT.

District of Rupert.

TAKE NOTICE that William George Bissell, of Minneapolis, Minn., occupation, Gentleman, intends to apply for permission to purchase the following described land:

Commencing at a post planted at southwest corner of Section 31, Township 33; thence east 80 chains; thence north 80 chains; thence west 80 chains thence south 80 chains, to point of commencement, containing 640 acres more or less.

D. D. McPHAIL,
Agent for William George Bissell.
July 8th, 1907. Jy2

ALBERNI LAND DISTRICT.

District of Rupert.

TAKE NOTICE that George Alexander Gardner, of Winnipeg, Man., occupation, Salesman, intends to apply for permission to purchase the following described land:

Commencing at a post planted at northeast corner of Section 25, Township 36; thence west 80 chains; thence south 80 chains; thence east 80 chains thence north 80 chains, to point of commencement, containing 640 acres more or less.

D. D. McPHAIL,
Agent for George Alexander Gardner
July 8th, 1907. Jy2

COAST LAND DISTRICT.

TAKE NOTICE that J. Lytle, of St. Paul, occupation Agent, intends to apply for permission to purchase the following described land:—

Commencing at a post planted at the southeast corner of Section 24, Township 2, Range 4, Poudrier Survey, Nechaco Valley; thence north 80 chains; thence west 80 chains; thence south chains; thence east 80 chains, being said Section 24.

Dated May 17th, 1907.
Aug. 10 J. LYTLE.

ALBERNI LAND DISTRICT.

District of Rupert.

TAKE NOTICE that Bernard Jacobs of Vancouver, occupation. Stenographer intends to apply for permission to purchase the following described land:

Commencing at a post planted southwest corner of Section 10, Township 35; thence east 80 chains; thence north 80 chains; thence west 80 chains; thence south 80 chains, to point of commencement, containing 640 acres more or less

D. D. McPHAIL,
Agent for Bernard Jacobs.
July 6th, 1907. Jy

Western Society Notes.

After a holiday trip east, Mr. and Mrs. C. McLean Fraser have returned to their home in Nelson, B.C.

* * *

Lieut-Governor Bulyea of Alberta paid a visit recently to his ranch at the Okanagan.

* * *

Mr. T. E. McCracken left for his home in Toronto on Thursday after spending six weeks in Vancouver.

* * *

Dr. and Mrs. R. Vashon returned to the city last evening having visited Mrs. E. A. Moore of Winnipeg.

* * *

Miss Bessie Bell of Vernon, B.C., is visiting her uncle, Mr. D. Bell, McLeod St., Ottawa.

* * *

Mrs. Willie Boultbee and Miss Nichols, who has been her guest are now on a short visit to friends in Victoria.

* * *

Mrs. Inglis of Toronto is at Regina at present staying with relatives, but intends shortly to pay Vancouver a visit of some length.

* * *

The wedding takes place in September of Miss Madge McKay, Trafalgar, to Mr. C. B. Patterson of Port Moody, B.C.

* * *

Mr. and Mrs. James McNab of McLeod, Alberta, have their niece, Miss Ida McNab of Winnipeg, at present visiting them.

* * *

Mr. and Mrs. Reilly, who were in the city and also Victoria recently on their wedding tour have arrived home at Stoughton, Sask.

* * *

Mr. and Mrs. F. J. Proctor have returned to their home in Greenwood. They spent their holiday along the Coast as well as in Victoria.

* * *

Madame Forget of Government House, Regina, has as her guest the charming wife of Mr. McCraney, M. P., of Rosthern.

* * *

Among the guests registered at the Royal Alexandra, Winnipeg, are Mrs. (Senator) Wilson and Miss Williams of St. Thomas. They are on their way to visit friends in Vancouver.

* * *

After a most pleasant holiday in Victoria and California visiting relatives in most places on the Coast, Miss Mann of Toronto has left for home.

* * *

Hon. J. W. Sifton and Mrs. Sifton are feeling splendid after their month's stay at Banff Hot Springs and will spend a short time in the city before returning to their home in Winnipeg.

* * *

Mr. John Wesley Cresswell and his bride have returned from their wedding tour down east and are at home to their friends at their residence, Regina, Sask.

* * *

Mrs. E. D. Sprague, Edmonton St., Winnipeg, is expecting her nephew and also Mrs. Harold Sprague, who has spent the last couple of months in Vancouver, to visit her shortly.

* * *

The Lord Chancellor of England, who contemplates making a tour of the Dominion, has sailed on the Empress of Britain and while in Ottawa will be the guest of Sir Elzear Taschereau.

* * *

The Misses Lemoine of Ottawa returned to their home last week, having been much feted guests while in Vancouver. Some of the hostesses in their honour were the Misses Cambie, former Ottawans, and the Misses Duchastel.

* * *

Bishop Ingram, head of the diocese of London, England, is at present in Ottawa; he is accompanied by Rev. E. P. Anderson of St. John's, Paddington, who is acting as Chaplain, and by Mr. Stanley Christopherson, a personal friend. They are the guests of Earl Grey.

* * *

Miss May Fleming of Ottawa is expected in the city this week. She has been staying in Calgary at her brother's, and is on her way to make her home with another brother in Greenwood, B.C. Mr. W. E. B. Fleming has resided there for some years.

* * *

Mr. R. G. Macpherson, Liberal member for Vancouver and Mr. William Galliher, Liberal member for Kootenay, were in Ottawa this week to lay before the premier, Sir Wilfred Laurier, the facts in connection with the recent rioting among the Japs and the whites in Vancouver.

* * *

The marriage of the eldest daughter of Mr. and Mrs. J. H. Colborne, Goderich, Ont., to Mr. A. Burton Vail of Washington, D.C., takes place at noon on September, 24th, at the residence of her father, Goderich. Miss Louise Colborne is well and favourably known in both cities.

* * *

On their wedding tour in Vancouver at present are Mr. and Mrs. J. J. Kingsmill, Miss Lorsch, before becoming Mrs. Kingsmill, was well and favorably known in Toronto. Mr. Kingsmill is the youngest son of the late Judge Kingsmill.

* * *

The trend is still westward, more than ever, making their homes on the Pacific Coast and thereabouts. This week Mrs. Joseph Goyette and her two children left her parental home in Kingston after bidding old acquaintances adieu for her new home in the west. Mr. Goyette preceded her a short time ago to go into business in Viscount. She will probably stay in Winnipeg for a while before completing her journey. Mr. and Mrs. Goyette will be much missed in Ottawa, where they have resided so long and where they have a host of friends.

* * *

It will be of interest to newspaper readers who keep pace with the doings of prominent men of the day, and none has been more so than General Louis Botha, Premier of the Transvaal, to hear of the engagement of his daughter, Miss Helen Botha, to a member of the English bar, Mr. Hendrick Hofmeyr de Haal. It will be easily recalled to mind that Miss Helen Botha made quite a stir recently in social circles with her charming manners and great beauty, while on a visit to England with the different Colonial premiers and their wives and daughters.

* * *

Touring parties and ocean voyages are no respecters of persons in the matter of the game of love. Cupid plying his ever-busy trade there is elsewhere, is held accountable for some of the marriages which culminate in the fall of the year after being abroad. One of the many noted is that of Miss Isabel Biggar, eldest daughter of C. R. W. Biggar, K. C., to Mr. Christopher Charles Robinson, eldest son of the late Christopher Robinson, K.C., and of Mrs. Robinson of Beverley House, Toronto. The wedding will in all probability be celebrated at the British Embassy in Paris in this month.

* * *

The many friends of Mr. Joseph Clark are glad to see him back to the Coast again. He has made many friends while living in Vancouver for the past couple of years and is one of our rising young business men, being in the real estate business. Mr. Clark went east recently to be married, but shortly after his arrival in Ottawa he took appendicitis and an operation had to be performed. The wedding had to be postponed a couple of weeks on this account and for a time Mr. Clark's life was despaired of. However, he rallied and though plans had been made to have a lengthy wedding tour these had to be abandoned as it was considered wiser by his physicians to make the journey back to the Coast at once. We all wish a speedy return to his usual health and welcome to our city his fair bride who was well-known in Ottawa as Miss Margaret McMullen.

$2.70 worth of SANITOL for $1

The Sanitol Chemical Laboratory Co.
114 Boyle Ave., St. Louis, Mo.
Enclosed find $1.00, for which send me the assortment of 10 Sanitol products as offered.
Deliver through my druggist, whose name is .....
Address .....
Yours truly, ...
Street .....
City .....
State .....

Cut out coupon on upper right hand corner of this page and send to us with a $1.00 bill, and your druggist's name, and we will deliver to you, through your druggist, the complete assortment of 10 full size packages of Sanitol illustrated below, retail price of which is $2.70.

She says, "Sanitol is the best Face Cream I ever used"

You may use Sanitol Tooth Powder now, yet not know the other Sanitol products. Or you may use any one of the Sanitol preparations and not know the others.

We want you to try them all, for if you once try them, you will continue to use every one of them.

We are so confident of this that we are prepared to stand the expense of the trial.

SANITOL

The articles included in this offer are as follows:

He says, "Sanitol is the best Tooth Paste ever made"

Sanitol Tooth Powder, an antiseptic and oxidizing cleanser that preserves the health of the teeth, prevents tooth decay and keeps the teeth white. It acts differently from all other tooth powders. **Price 25 cents**

Sanitol Face Cream, *the oxygen face cream,* absorbed instantly into the pores, contains no grease, purifies the skin by oxygen. A skin nourisher and complexion beautifier. Absolutely the most perfect face cream made. **Price 25 cents**

Sanitol Tooth Paste keeps gold fillings well polished, perfectly cleans the teeth and prevents tooth troubles. Always fresh and soft. In a tube, no waste, convenient for travelers. **Price 25 cents**

Sanitol Toilet Powder, *the Oxygen Talcum Powder,* absorbs skin impurities by nature's purifier, oxygen. Cooling, healing, soothing. No toilet powder you have ever used can compare with this. **Price 25 cents**

Sanitol Liquid Antiseptic, an unequaled mouth wash for the teeth and mouth. Kills the germs of decay, purifies the breath, delightfully flavored and cooling. An antiseptic recommended by dentists. **Price 25 cents**

Sanitol Bath Powder, *the oxygen bath powder,* a cooling bath luxury, which instills refreshing, invigorating health into the body. The oxygen producing properties are absorbed into the skin, enabling the body to ward off disease. **Price 25 cents**

Sanitol Tooth Brush, **guaranteed,** adapted to the shape of the teeth and mouth, serrated edges, **rounded** tuft at the end, which enables one easily to reach between and around all tooth surfaces. A hook to hang it by. Three textures: *Hard, medium and soft.* **Price 35 cents**

Sanitol Shaving Creme, *the Oxygen Creme.* A new form, a soft jelly in tubes. Ready for instant application. No brush, no soap, no lather. Just apply, then shave. The hygienic method of shaving. **Price 25 cents**

Sanitol Violet-Elite Toilet Soap, a delicately perfumed toilet soap for discriminating persons. An extra fine, pure soap that produces a soft skin and clear complexion. **Price 25 cents**

Sanitol Face Powder, *the oxygen face powder,* a complexion beautifier that removes the oily and shiny appearance from the skin and brings nature's beauty to the face and neck. Four tints: *Flesh, pink, white, brunette.* **Price 35 cents**

Do not delay. Send your order at once. This offer expires Dec. 31st, 1907.

The Sanitol Chemical Laboratory Company

Makers of All the Sanitol Tooth and Toilet Preparations

114 BOYLE AVENUE
St. Louis, Mo.

OUT OF TOWN VISITORS TO THE

Victoria and New Westminster Fairs

Should not miss the opportunity to inspect our

$15 HANDSOME FALL SUITINGS

Made to Measure, Made to Fit.

WE BUY OUR WOOLENS DIRECT FROM THE MILLS IN THE OLD COUNTRY—FOR TWO REASONS—WE GET THEM A GREAT DEAL CHEAPER, AND WE HAVE A MUCH LARGER ASSORTMENT TO SELECT FROM THAN IF WE BOUGHT LIKE OTHER TAILORS IN SMALL QUANTITIES FROM JOBBERS. SO NO MATTER WHAT PRICE YOU PAY YOU'RE CERTAIN OF GETTING GOOD CLOTH AND UP-TO-DATE PATTERNS.

THEN, TOO, EVERY SUIT IS MADE TO YOUR EXACT MEASURE, BY SKILLED UNION TAILORS, IN OUR OWN SANITARY SHOPS, RIGHT IN VANCOUVER AND VICTORIA—NOT IN A FACTORY A 1,000 MILES AWAY.

WHETHER YOU'VE BEEN WEARING HIGH PRICER TAILORS CLOTHS, OR "GUESS FIT" READY-MADES YOU CAN'T HELP GAINING WHEN YOU ORDER YOUR FALL SUIT FROM US.

THE BEST TIME TO LOOK OVER THE NEW FABRICS IS NOW. WE CAN MAKE YOU A STYLISH, PERFECT-FITTING SUIT TO YOUR MEASURE FOR $15, OR IF YOU WISH A LITTLE BETTER QUALITY OF MATERIAL FOR $20 AND $25. BUT NO MATTER HOW MUCH OR HOW LITTLE YOU PAY YOU'RE SURE OF SATISFACTION.

Made to Order, Made to Satisfy.

THE SCOTLAND WOOLEN MILLS CO.

538 Hastings St., Vancouver. 29 Johnson St., Victoria.

MAIL ORDERS—Unsurpassed facilities, unequalled system. We make quickly and fit perfectly. Write for easy self-measurement blank and samples.

Sporting Comment

The good old game of association football has come to stay in Victoria and the lovers of the game will be given plenty of opportunities during the season to watch their favourite sport. The schedule meeting of the Victoria District League was held last Saturday evening at which entries were received from no less than eight clubs. This makes fifty-six games to be played and as the committee has arranged a schedule so that all the matches will be played before the New Year there will be several games every Saturday. Eight clubs is the greatest number that has ever entered the contest and it is indeed gratifying to see as many clubs represented in Victoria as there are in Vancouver with a population estimated twice as large. With eight clubs in the league there is no need to lack material for the Island competition and although it is hardly possible that every club in the District league will enter the Island competition it can be easily seen that a team can be selected to represent this city that will be an honour to the Capital of British Columbia. It was a pleasant surprise to learn that at the last moment the Victoria United club decided to enter a team. The announcement that this club did not intend to reorganize was a severe blow to the followers of the game in the city and had the players adhered to their intention it would have been a set-back to the game in general. A league without a Victoria United team would be something peculiar. That a club which last year boasted of two teams should this season fail to be represented showed very bad management and now despite the announcement that the club would not organize it is a decided pleasure to hear that some of the more energetic have guaranteed an entry. Although a Victoria United places will be taken by strange faces. It was a peculiar fact, however, that only the players who have announced their intention of retiring put in an appearance at the meeting which was called to decide whether or not the club would be reorganized. This no doubt was due to the very short notice given and had all the players of last season been notified personally, it is safe to say that there would have been players enough present to form at least one team if not two. Now that it has been decided to enter a team it is hoped that all interested in the game both those who have retired and those who intend to play will rally to the standard and form a club that will do the name of the Victoria United proud. A meeting of all interested in soccer will be called within the next few days when it is hoped that there will be a large attendance.

The Rugby football players had better get busy if they are to make that trip to California. When it was announced that a team would be sent, the date given was the latter part of October or the commencement of November. If this is correct there is very little time for the players to get in trim. The apathy that is being shown by the Victoria players is in striking contrast with that of the Nanaimo team. The players from the Coal City have had several full practices and have already approached the city council of Nanaimo for financial assistance towards the trip to California. On the other hand the Victoria players have not yet had a full team out to practice and those who have been out did no more than run up and down the field. This kind of practice will not win games and if the Victoria club is to make any showing the players must get out and practice and do lots of it otherwise they will always be fit to play against an intermediate team. It would be absolute nonsense for a team of Victoria players to go to California at team has been entered it is not to be taken that all the players who last year wore the colors will be in harness this season, many have retired after years of faithful work and their the end of the coming month, unless they got out and worked together otherwise they would be like sheep being led to the slaughter and the result of the game could not be anything else than disgrace for Victoria. It is hoped that the Rugby players in this city will see the force of this argument and endeavour to organize regular practices when every player old, young, good, bad or indifferent, will be out and assist towards making a team that will be a credit to Victoria. The Week will assist in any manner possible but it cannot bind the players and carry them to the park. If they intend to play they will go without coaxing and if they have to be coaxed the sooner they are dropped the better it will be for the club in general.

The New Westminster, Vancouver and Maple Leaf lacrosse teams have practically announced their intention of becoming out and out professionals. The final to the long fight against professionalism will come during the New Westminster fair when teams mentioned will compete against the Tecumsehs of Toronto who are regularly paid players. Not only this but the teams will compete for a money prize that has been offered by the association. This will effectually dispose of any question regarding the standing of the lacrosse players in the future and at the same time will decide that Victoria will not be represented in the senior league next season. It is all very well for the teams from the Mainland to enter professionalism where they have large populations to draw from, but in the case of Victoria with the population it is impossible to maintain a professional team. In some respects a professional team will be an advantage over a professed amateur team, but it is a foregone conclusion that a professional team will not exist in Victoria. This city has been rather up against it during the past couple of years and now that a team is coming along that will in all probability be fit for senior company next season, for the other teams to turn professional is hard on the local players. Unless some person with more money than he knows what to do with takes hold of a professional senior team in Victoria it will never last and even at that it will only last until the backers realize that more money is going out than coming in. With the limited population in British Columbia it is a rather uncertain step for the teams on the Mainland to throw off the cloak of amateurism and boldly enter the professional arena and the management of the clubs might possibly find this to their sorrow before the season is over. It is a different matter entirely dividing the surplus at the end of the season and paying regular monthly salaries.

A combined team from the Oak Bay Cricket club and the Garrison defeated the Washington team at Work Point last Saturday in a very interesting match. The Washingtonians were strengthened by the addition of several Victoria players, but still they were unable to defeat the Garrison-Oak Bay combination. This was the last match that will be played this season and it winds up a very successful year.

Major Williams played an excellent game for 116 which he made in faultless style, never giving a chance during the entire innings.

It is reported that the Gandy Brothers will next year make Victoria their home. If this is correct the strength of the club which secures their services will be considerably strengthened.

"After You, Sir."

Not so long ago a well-known canon of Westminster was marrying two of his servants, one of whom was his footman. As had been his custom, whenever he answered a question the footman saluted. The canon whispered to him to dispense with the salute and simply repeat—after him. It was an unfortunate instruction, for when the question came "Wilt thou have this woman to be thy wedded wife?" etc., the footman was obedient to the very letter and said, "After you, sir."

So many people have praised and endorsed "Little Johnny Jones" as one of the brightest, most original and liveliest of musical plays that there is a tremendous curiosity in this city to witness the performance. It will be seen here in the near future and a crowded house is already assured in advance.

Why is a shoe-black like an editor? Because he polishes the understanding of his patrons.

Ever think of the marvellous Age of the Elizabethan age? These brains were polished by Beer—the "nut brown ale" and the "pot of good double beer" writ of by Will Shakespeare.

If you want a brilliant brain try Lemp's beer—it's just as fine as that brewed in Shakespeare's time.

If your grocer does not sell it, notify

PITHER & LEISER

Sole Agents.

Cor. Fort and Wharf Sts.

ALBERNI LAND DISTRICT.
Clayoquot District.

TAKE NOTICE that Thor Gunderson Norgar, of Clayoquot, B.C., Timber Cruiser, intends to apply for a special timber licence over the following described lands:

1. Commencing at a post planted 40 chains east and 80 chains north of the northwest corner post on Indian Reserve No. 6, on Clayoquot River, and marked "T.G.N.'s N. W. Corner"; thence east 80 chains; thence south 80 chains; thence west 80 chains; thence north 80 chains to point of commencement; containing 640 acres, more or less.
5th August, 1907.

2. Commencing at a post planted 40 chains east and 80 chains north of the northwest corner post on Indian Reserve No. 6, on Clayoquot River, and marked "T.G.N.'s S.W. Corner"; thence north 80 chains; thence east 80 chains; thence south 80 chains; thence west 80 chains to point of commencement, containing 640 acres, more or less.
5th August, 1907.

3. Commencing at a post planted 120 chains east of the northwest corner post on Indian Reserve No. 6, on Clayoquot River, and marked "T.G.N.'s S.W. corner"; thence north 40 chains; thence east 160 chains; thence south 40 chains; thence west 160 chains to point of commencement, containing 640 acres, more or less.
5th August, 1907.

4. Commencing at a post planted 120 chains east and 80 chains north of the northwest corner post on Indian Reserve No. 6, on Clayoquot River, and marked "T.G.N.'s N.W. Corner;" thence east 160 chains; thence south 40 chains; thence west 160 chains; thence north 40 chains to point of commencement, containing 640 acres, more or less.
5th August, 1907.

5. Commencing at a post planted 120 chains east and 80 chains north of the northwest corner on Indian Reserve No. 6, on Clayoquot River, and marked "T. G. N.'s S.W. Corner;" thence east 160 chains; thence north 40 chains; thence west 160 chains; thence south 40 chains to point of commencement, containing 640 acres, more or less.
5th August, 1907.

6. Commencing at a post planted 120 chains east and 160 chains north of the northwest corner post on Indian Reserve No. 6, Clayoquot River, and marked "T. G. N.'s N.W. corner"; thence east 160 chains; thence south 40 chains; thence west 160 chains; thence north 40 chains to point of commencement; containing 640 acres, more or less.
6th August, 1907.

7. Commencing at a post planted 120 chains east and 160 chains north of the northwest corner post on Indian Reserve No. 6, on Clayoquot River, and marked "T. G. N.'s S. W. Corner"; thence east 160 chains; thence north 40 chains; thence west 160 chains; thence south 40 chains to point of commencement, containing 640 acres, more or less.
6th August, 1907.

8. Commencing at a post planted 120 chains east and 160 chains north of the northwest corner post on Indian Reserve No. 6, on Clayoquot River, and marked "T. G. N.'s S. W. Corner"; thence east 160 chains; thence north 40 chains; thence west 160 chains; thence south 40 chains to point of commencement, containing 640 acres, more or less.
5th August, 1907.

8. Commencing at a post planted 120 chains east and 160 chains north of the northwest corner post on Indian Reserve No. 6, on Clayoquot River, and marked "T. G. N.'s S. E. Corner"; thence north 40 chains; thence west 160 chains; thence south 40 chains; thence east 160 chains to point of commencement, containing 640 acres, more or less.
5th August, 1907.

9. Commencing at a post planted 120 chains east and 240 chains north of the northwest corner post on Indian Reserve No. 6 on Clayoquot River, and marked "T. G. N.'s N. E. Corner"; thence south 40 chains; thence west 160 chains; thence north 40 chains; thence east 160 chains to point of commencement, containing 640 acres, more or less.
6th August, 1907.

10. Commencing at a post planted 120 chains east and 240 chains north of the northwest corner post on Indian Reserve No. 6 on Clayoquot River, and marked "T. G. N.'s N.W. Corner;" thence south 40 chains; thence east 160 chains; thence north 40 chains; thence west 160 chains to point of commencement; containing 640 acres, more or less.
6th August, 1907.

11. Commencing at a post planted 120 chains east and 240 chains north of the northwest corner post on Indian Reserve No. 6 on Clayoquot River, and marked "T. G. N.'s S. E. Corner"; thence north 40 chains; thence west 160 chains; thence south 40 chains; thence east 160 chains to point of commencement, containing 640 acres, more or less.
6th August, 1907.

12. Commencing at a post planted 120 chains east and 240 chains north of the northwest corner post on Indian Reserve No. 6 on Clayoquot River, and marked "T. G. N.'s S. W. Corner"; thence north 40 chains; thence east 160 chains; thence south 40 chains; thence west 160 chains to point of commencement, containing 640 acres, more or less.
6th August, 1907.

13. Commencing at a post planted 120 chains east and 320 chains north of the northwest corner post on Indian Reserve No. 6 on Clayoquot River, and marked " T. G. N.'s N.E. Corner"; thence south 40 chains; thence west 160 chains; thence north 40 chains; thence east 160 chains to point of commencement; containing 640 acres, more or less.
7th August, 1907.

14. Commencing at a post planted 120 chains east and 320 chains north of the northwest corner post on Indian Reserve No. 6 on Clayoquot River, and marked "T. G. N.'s N.W. Corner"; thence south 40 chains; thence east 160 chains; thence north 40 chains; thence west 160 chains to point of commencement, containing 640 acres, more or less.
7th August, 1907.

15. Commencing at a post planted 120 chains east and 320 chains north of the northwest corner post on Indian Reserve No. 6 on Clayoquot River, and marked "T. G. N.'s S.E. Corner"; thence west 120 chains; thence north 80 chains; thence east 120 chains; thence south 53 chains to point of commencement, containing 640 acres, more or less.
7th August, 1907.

16. Commencing at a post planted 120 chains east and 320 chains north of the northwest corner post on Indian Reserve No. 6 on Clayoquot River, and marked "T. G. N.'s S. W. Corner"; thence east 120 chains; thence north 53 chains; thence west 120 chains; thence south 53 chains to point of commencement; containing 640 acres, more or less.
7th August, 1907.

17. Commencing at a post planted 120 chains east and 373 chains north of the northwest corner post on Indian Reserve No. 6 on Clayoquot River, and marked "T. G. N.'s S. W. Corner"; thence east 120 chains; thence north 53 chains; thence west 120 chains; thence south 53 chains to point of commencement, containing 640 acres, more or less.
7th August, 1907.

18. Commencing at a post planted 120 chains east and 373 chains north of the northwest corner post on Indian Reserve No. 6 on Clayoquot River, and marked "T. G. N.'s S. W. Corner"; thence east 120 chains; thence north 53 chains; thence west 120 chains; thence south 53 chains to point of commencement, containing 640 acres, more or less.
7th August, 1907.

19. Commencing at a post planted 120 chains east and 426 chains north of the northwest corner post on Indian Reserve No. 6 on Clayoquot River, and marked "T. G. N.'s S. E. Corner"; thence west 120 chains; thence north 53 chains; thence east 120 chains; thence south 53 chains to point of commencement; containing 640 acres, more or less.
8th August, 1907.

20. Commencing at a post planted 120 chains east and 426 chains north of the northwest corner post on Indian Reserve No. 6 on Clayoquot River, and marked "T. G. N.'s S.W. Corner"; thence east 120 chains; thence north 53 chains; thence west 120 chains; thence south 53 chains to point of commencement; containing 640 acres, more or less.
8th August, 1907.

21. Commencing at a post planted 120 chains east and 479 chains north of the northwest corner post on Indian Reserve No. 6 on Clayoquot River, and marked "T. G. N.'s S.E. Corner"; thence west 80 chains; thence north 120 chains; thence east 40 chains; thence south 80 chains; thence east 40 chains; thence south 40 chains to point of commencement; containing 640 acres, more or less.
8th August, 1907.

22. Commencing at a post planted 160 chains east and 479 chains north of the northwest corner post on Indian Reserve No. 6 on Clayoquot River, and marked "T. G. N.'s S.E. Corner"; thence west 40 chains; thence north 160 chains; thence east 40 chains; thence south 160 chains to point of commencement; containing 640 acres, more or less.
8th August, 1907.

23. Commencing at a post planted 160 chains east and 479 chains north of the northwest corner post on Indian Reserve No. 6 on Clayoquot River, and marked "T. G. N.'s S. W. Corner"; thence north 160 chains; thence east 40 chains; thence south 160 chains; thence west 40 chains to point of commencement; containing 640 acres, more or less.
8th August, 1907.

24. Commencing at a post planted 40 chains east and 479 chains north of the northwest corner post on Indian Reserve No. 6 on Clayoquot River, and marked "T. G. N.'s S. E. Corner;" thence north 106 chains; thence west 60 chains; thence south 106 chains; thence east 60 chains to point of commencement; containing 640 acres, more or less.
8th August, 1907.

25. Commencing at a post planted 280 chains east and 80 chains north of the northwest corner post on Indian Reserve No. 6 on Clayoquot River, and marked "T. G. N.'s N.W. Corner"; thence east 80 chains; thence south 80 chains; thence west 80 chains; thence north 80 chains to point of commencement, containing 640 acres, more or less.
12th August, 1907.

26. Commencing at a post planted 280 chains east and 80 chains north of the northwest corner post on Indian Reserve No. 6 on Clayoquot River, and marked "T. G. N.'s S. W. Corner"; thence north 80 chains; thence east 80 chains; thence south 80 chains; thence west 80 chains to point of commencement, containing 640 acres, more or less.
12th August, 1907.

27. Commencing at a post planted 280 chains east of the northwest corner post on Indian Reserve No. 6 on Clayoquot River, and marked "T. G. M.'s N.E. Corner"; thence west 80 chains; thence south 80 chains; thence east 80 chains; thence north 80 chains to point of commencement, containing 640 acres, more or less.
12th August, 1907.

28. Commencing at a post planted 280 chains east of the northwest corner post on Indian Reserve No. 6 on Clayoquot River, and marked "T. G. N.'s N. W. Corner"; thence east 40 chains; thence south 160 chains; thence west 40 chains; thence north 160 chains to point of commencement, containing 640 acres more or less.
12th August, 1907.

29. Commencing at a post planted 360 chains east of the northwest corner post on Indian Reserve No. 6 on Clayoquot River, and marked "T. G. N.'s N. E. corner"; thence west 40 chains; thence south 160 chains; thence east 40 chains; thence north 160 chains to point of commencement, containing 640 acres, more or less.
13th August, 1907.

30. Commencing at a post planted 360 chains east of the northwest corner post on Indian Reserve No. 6 on Clayoquot River, and marked "T. G. N.'s N. W. Corner"; thence east 40 chains; thence south 160 chains; thence west 40 chains; thence north 160 chains to point of commencement, containing 640 acres, more or less.
13th August, 1907.

31. Commencing at a post planted 120 chains east of the northwest corner post on Indian Reserve No. 6 on Clayoquot River, and marked "T. G. N.'s N. W. corner"; thence east 80 chains; thence south 80 chains; thence west 80 chains; thence north 80 chains to point of commencement, containing 640 acres, more or less.
5th August, 1907.

THOR GUNDERSON NORGAR.
Aug. 31

COAST LAND DISTRICT.
District of Ootsa Lake.

TAKE NOTICE that Robert Lowe Phelps, of Vancouver, B.C., Traveller, intends to apply for permission to purchase the following described land:—Commencing at a post planted at the southeast corner, about 11 miles distant and in a northwesterly direction from Ootsa crossing, and on the north shore of said Lake; thence north 90 chains; thence west 80 chains; thence south 70 chains; thence easterly 80 chains to point of commencement, and containing 640 acres, more or less.
Dated 27th June, 1907.

ROBERT LOWE PHELPS.
Aug. 31 Wilbur Johnston, Agent.

COAST LAND DISTRICT.
District of Ootsa Lake.

TAKE NOTICE that Matthew Daniel Newans, of Vancouver, B.C., Clerk, intends to apply for permission to purchase the following described land:—Commencing at a post planted at the northwest corner, about one-quarter mile distant and in a west direction from west end of Uncha Lake, on the south side of said lake; thence south 40 chains; thence east 80 chains; north 40 chains; thence westerly 80 chains to point of commencement, and containing 320 acres, more or less.
Dated 17th June, 1907.

MATHEW DANIEL NEWANS.
Aug. 31 Wilbur Johnston, Agent.

TIMBER

We have for sale approximately one hundred million feet of Cedar, Fir, Tamarack and Spruce.

THE PRICE IS RIGHT

Only principals dealt with

A. ERSKINE SMITH & CO.

GRAND FORKS, B. C.

Reference: Eastern Townships Bank.



New and Second Hand Launches for sale.

A. W. LePage

Electrician and Gasoline Engine Expert

GASOLINE ENGINES AND SUPPLIES.

General Agents for The Rochester & Campbell Engines, the Auto-Sparker Dynamos, the Loomis Float Feed Carburetors, Spark Plugs, Coils, Batteries, etc.

936 PENDER ST.
VANCOUVER, B. C.
2 and 4 Cycle.
2½ to 100 H. P.
Get our list of Bargains.

THE DOUBLE-BREASTED SACK BIDS FAIR TO ATTAIN GREATER POPULARITY THIS FALL THAN EVER BEFORE. CERTAINLY THE NEW "PICCADILLY" DESIGN FOR THIS CLASS OF SUIT IS UNUSUALLY GRACEFUL, AND IS SURE TO BE IN DEMAND AMONG THE YOUNG MEN, WHOSE SLIM BUILD MAKES THE DOUBLE-BREASTED STYLE PARTICULARLY DESIRABLE.

(WRITE FOR STYLE BOOK.)

H. E. BOND & CO., Ltd., - TORONTO
MANUFACTURERS



THE UNDERWOOD

Underwood
Visible Typewriter

Office Appliances.

BAXTER & JOHNSON
Government St., Opp. Post Office
VICTORIA, B. C.

Leave Your Baggage Checks at the

Pacific Transfer Co'y

No. 4 FORT ST.
VICTORIA

Phone 249. A. E. KENT, Proprietor

The Taylor Mill Co.

Limited.
All kinds of Building Material,

LUMBER
SASH
DOORS

TELEPHONE 564

North Government St., Victoria

HOLLY TREES

Prices from 25 cents to $5.00, according to size. Write for seed and tree catalog.

JAY & CO. VICTORIA, B. C.

PATENTS PROMPTLY SECURED

We solicit the business of Manufacturers, Engineers and others who realize the advisability of having their Patent business transacted by Experts. Preliminary advice free. Charges moderate. Our Inventor's Adviser sent upon request. Marion & Marion, Reg'd., New York Life Bldg, Montreal; and Washington, D.C., U.S.A.

TRAVELLERS' GUIDE

VICTORIA

STRAND HOTEL

VICTORIA

The home of all theatrical and vaudev lle artists while in the Capital city, also of other kindred bohemians.

WRIGHT & FALCONER, Proprietors.

CAMBORNE

The Eva Hotel

CAMBORNE, B. C.

Headquarters for mining men and commercial travellers.

JOHN A. THEW, Proprietor.

REVELSTOKE

Hotel Victoria

REVELSTOKE, B. C.

Headquarters for miners and lumbermen.

ROBT. LAUGHTON, Prop'r.

BANFF, ALTA

Hotel King Edward

Banff's Most Popular $2 a Day Hotel. Close to Station and Sulphur Baths.

N. K. LUXTON, Proprietor.

PHOENIX.

Deane's Hotel

PHOENIX, B. C.

New. Modern hot water system. Electric lighted. Tub and shower baths and laundry in connection. The miners' home.

"DANNY" DEANE, Proprietor

ROSSLAND

Hoffman House

ROSSLAND, B. C.

Rates $1.00 per day and up. Cafe in Connection.

GREEN & SMITH. Prop's.

NELSON.

HOTEL HUME

NELSON, B. C,

Leading Hotel of the Kootenays.

J. FRED HUME, - Proprietor.

Silver King Hotel,

NELSON, B. C.

The home of the Industrial Workers of the Kootenays.

W. E. McCandlish, - Proprietor

Royal Hotel

NELSON, B. C.

The Best Family Hotel in the City. $1.00 a day.

Mrs. Wm. Roberts, Proprietress

When You Want a Drink

Do you like to sit in a dingy bar? If you don't,

GO TO

The Carlton Lounge

The Prettiest Bar in Town
Corner of Douglas and View Streets
VICTORIA, B. C.

R. P. Clark, Prop. Chas. Muriset, Mgr.

BEDDING PLANTS

Cheap Prices. Get our price list.

Johnston's Seed Store

City Market.
VICTORIA

TAKE NOTICE that John Gaffeney, of Saskatoon, occupation Farmer, intends to apply for permission to purchase the following described land:

Commencing at a post planted at the south-east corner of Section 15, Township 2, Range 4, Poudrier Survey, Nechaco Valley; thence north 80 chains; thence east 80 chains; thence south 80 chains; thence west 80 chains, being said section 15.

Dated May 18th, 1907.

Aug 10 JOHN GAFFENEY.

TAKE NOTICE that John Flanagan, of Saskatoon, occupation Farmer, intends to apply for permission to purchase the following described land:

Commencing at a post planted at the southeast corner of Section 16, Township 2, Range 4, Poudrier Survey, Nechaco Valley; thence north 80 chains; thence west 80 chains; thence south 80 chains; thence East 80 chains, being said section 16.

Dated May 18th, 1907.

Aug 10 JOHN FLANAGAN.

TAKE NOTICE that Roy Francis, of Saskatoon, occupation Farmer, intends to apply for permission to purchase the following described land:

Commencing at a post planted at the southeast corner of Section 9, Township 2, Range 4, Poudrier Survey, Nechaco Valley; thence north 40 chains; thence west 40 chains; thence north 40 chains; thence east 80 chains; thence south 80 chains; thence west 40 chains, being three-quarters of said section 9.

Dated May 18th, 1907.

Aug 10 ROY FRANCIS.

TAKE NOTICE that John Isbester, of Saskatoon, occupation Merchant, intends to apply for permission to purchase the following described land:

Commencing at a post planted at the northwest corner of Section 23, Township 2, Range 4, Poudrier Survey, Nechaco Valley; thence south 80 chains; east 80 chains; thence north 80 chains; thence west 80 chains, being said section 23.

Dated May 25th, 1907.

Aug 10 JOHN ISBESTER.

COAST DISTRICT.

Bulkley Valley, Range 5.

TAKE NOTICE that I, James L. Hatch, of Aldermere, occupation, Miner, intends to apply for permission to purchase the following described land:—Commencing at a post planted about 40 chains in a northeasterly direction from Survey Post, marked L. 709 and 710 and about 40 chains S.E. of a post marked Sec. 243, Township 9, Range 5); thence north 40 chains; thence west 40 chains; thence south 40 chains; thence east 40 chains to point of commencement and containing 160 acres, more or less.

Dated July 10, 1907.

Sept. 7 JAMES L. HATCH.

CARIBOO LAND DISTRICT.

District of Nechaco Valley.

TAKE NOTICE that Morris M. Corning of Vancouver, B.C., Clerk, intends to apply for permission to purchase the following described lands:—Commencing at a post planted at southeast corner, at southwest corner of meadow, and about seven miles southeast of Tsinkut Crossing, just south of Tsinkut Creek; follow Fort George trail five miles east of Tsinkut Crossing; thence south about two miles, crossing creek; thence north 80 chains; thence west 80 chains; thence south 80 chains; thence east 80 chains to point of commencement, and containing 640 acres, more or less.

Dated July 8th, 1907.

MORRIS M. CORNING.

Sept. 7 John O'Regan, Agent.

TAKE NOTICE that David T. Huson, of Alert Bay, occupation Cruiser, intends to apply for a special timber licence over the following described lands:

Claim No. 1—Commencing at a post planted about 20 chains west of the right fork of the east branch of the Kokish River; thence east 40 chains; south 40 chains; east 40 chains; south 80 chains; west 40 chains; north 40 chains; west 40 chains; thence north 80 chains to point of commencement, and containing 640 acres, more or less.

Staked July 27th, 1907.

Claim No. 2—Commencing at a post planted about 20 chains north of Forks, of the upper east branch of Kokish River; thence east 40 chains; south 40 chains; east 80 chains; south 40 chains; west 120 chains; thence north 80 chains to point of commencement, and containing 640 acres, more or less.

Staked July 29th, 1907.

Claim No. 3—Commencing at a post planted about 4 chains south of left fork of the east branch of Kokish River; thence east 80 chains; south 40 chains; east 40 chains; south 40 chains; west 80 chains; north 40 chains; west 40 chains; thence north 40 chains to point of commencement, and containing 640 acres, more or less.

Staked July 29th, 1907.

Aug. 24 DAVID T. HUSON.

COWICHAN LAND DISTRICT.

South Salt Spring Island.

TAKE NOTICE that David S. Tait, of Victoria, B.C., occupation student-at-law, intends to apply for permission to purchase the following described lands:

Commencing at a post planted at the southwest corner of section 84, Salt Spring Island, thence east 80 chains; thence north 20 chains; thence west 120 chains; thence south 65 chains, more or less to salt water; thence along shore 60 chains to the southeast corner of section 81, thence north 80 chains to point of commencement, comprising portions of sections 81, 83 and 84, Salt Spring Island, and containing 490 acres, more or less.

Dated Victoria, B.C., July 26th, 1907.

Aug. 24 DAVID S. TAIT.

TAKE NOTICE that Ernest Lyall Tait of Victoria, B.C., occupation, student-at-law, intends to apply for permission to purchase the following described lands:

Commencing at a post planted at the northeast corner of section 82, Salt Spring Island; thence west 40 chains; thence south 40 chains; thence east 80 chains; thence north about 40 chains to Manveil's Lake; thence westerly along shore of Lake and a line running due west from Lake to a point on the easterly boundary line of section 82, distant 20 chains from the northeast corner of said section; thence north about 20 chains to point of commencement, comprising the northeast quarter of section 82 and the south half of the northwest quarter of section 83 and containing 240 acres, more or less.

Dated July 26th, 1907.

Aug. 24 ERNEST LYALL TAIT.

NEW WESTMINSTER LAND DISTRICT

District of New Westminster.

TAKE NOTICE that Arthur G. McClarty, of Vancouver, occupation Timber Cruiser, intends to apply for a special Timber License over the following described lands:—

No. 1.—Commencing at a post planted about 100 yards north of Little Harrison Lake; thence north 40 chains; thence west 40 chains; thence north 40 chains; thence west 40 chains; thence north 40 chains; thence west to lot 931; thence following line of lot 931 to southeast corner; thence south to Purcells homestead; thence southeast along line of same to place of beginning.

Located July 31st, 1907.

A. D. GOLDSTEIN.
A. G. McCLARTY, Agent.

NEW WESTMINSTER LAND DISTRICT

District of New Westminster.

TAKE NOTICE that Arthur G. McClarty, of Vancouver, occupation Timber Cruiser, intends to apply for a special Timber License over the following described lands:—

No. 2.—S. E. Corner: Commencing at a post planted about one mile distant and in a northerly direction from Port Douglas and about 100 yards from wagon road; thence south 40 chains to east line of lot 930; thence following line of lot 930 west and north 160 chains; thence north 40 chains to lot 931; thence following line of lot 931 back to place of beginning.

Located August 1st, 1907.

A. D. GOLDSTEIN.
A. G. McCLARTY, Agent.

NEW WESTMINSTER LAND DISTRICT

District of New Westminster.

TAKE NOTICE that Arthur G. McClarty, of Vancouver, occupation Timber Cruiser, intends to apply for a special Timber License over the following described lands:—

No. 3.—N. W. Corner: Commencing at a post planted on the east bank of Lillooet River, three miles distant and in a northerly direction from Port Douglas, thence east 120 chains; thence south 40 chains to lot 931; thence west along line of lot 931 to northwest corner of Lot 931; thence south 40 chains; thence west 40 chains to river; thence along river and around Indian Reserve to beginning.

Located August 1st, 1907.

A. D. GOLDSTEIN.
A. G. McCLARTY, Agent.

NEW WESTMINSTER LAND DISTRICT

District of New Westminster.

TAKE NOTICE that Arthur G. McClarty, of Vancouver, occupation Timber Cruiser, intends to apply for a special Timber License over the following described lands:—

No. 4.—Commencing at a post shrdlu

No. 4.—S. W. Corner: Commencing at a post planted about three miles distant and in a northerly direction from Port Douglas on the east bank of Lillooet River; thence east 160 chains; thence north 40 chains; thence west 160 chains; thence south 40 chains to place of beginning.

Located August 1st, 1907.

A. D. GOLDSTEIN.
A. G. McCLARTY, Agent.

NEW WESTMINSTER LAND DISTRICT

District of New Westminster.

TAKE NOTICE that Arthur G. McClarty, of Vancouver, occupation Timber Cruiser, intends to apply for a special Timber License over the following described lands:—

No. 5—S. W. Corner: Commencing at a post planted on the east bank of Lillooet River, and about three and one-half miles in a northerly direction from Port Douglas; thence east 120 chains; thence north 60 chains; thence to Brown's Timber Limit No. 1; thence following line of same to southwest corner; thence west to lot 934; thence south along line of lot 934 to southeast corner; thence west to river and following river back to beginning.

Located August 1st, 1907.

A. D. GOLDSTEIN.
A. G. McCLARTY, Agent.

NEW WESTMINSTER LAND DISTRICT

District of New Westminster.

TAKE NOTICE that Arthur G. McClarty, of Vancouver, occupation Timber Cruiser, intends to apply for a special Timber License over the following described lands:—

No. 8.—N. W. Corner: Commencing at a post planted on the east bank of the Lillooet River, about seven miles distant in a northerly direction from Port Douglas and at the seven-mile post of wagon road; thence east 160 chains; thence south 40 chains; thence west 160 chains; thence north 40 chains back to beginning.

Located August 2nd, 1907.

A. D. GOLDSTEIN.
A. G. McCLARTY, Agent.

NEW WESTMINSTER LAND DISTRICT

District of New Westminster.

TAKE NOTICE that Arthur G. McClarty, of Vancouver, occupation Timber Cruiser, intends to apply for a special Timber License over the following described lands:—

No. 9.—S. W. Corner: Commencing at a post planted on line of lot 935 on south side of seven-mile creek, about seven and one-quarter miles in a northerly direction from Port Douglas, and about 50 yards east of wagon road; thence east 60 chains; thence north 80 chains; thence west 100 chains to east line of lot 935; thence south along line of lot 935 to beginning.

Located August 2nd, 1907.

A. D. GOLDSTEIN.
A. G. McCLARTY, Agent.

NEW WESTMINSTER LAND DISTRICT

District of New Westminster.

TAKE NOTICE that Arthur G. McClarty, of Vancouver, occupation Timber Cruiser, intends to apply for a special Timber License over the following described lands:—

No. 10.—N. W. Corner: Commencing at a post planted on line of lot 935, east of wagon road and about nine miles distant and in a northerly direction from Port Douglas; thence east 160 chains; thence south 40 chains; thence west 160 chains; thence north 40 chains to beginning.

Located August 2nd, 1907.

A. D. GOLDSTEIN.
A. G. McCLARTY, Agent.

NEW WESTMINSTER LAND DISTRICT

District of New Westminster.

TAKE NOTICE that Arthur G. McClarty, of Vancouver, occupation Timber Cruiser, intends to apply for a special Timber License over the following described lands:—

No. 11.—S. W. Corner: Commencing at a post planted on line of lot 935 east of wagon road and about nine miles distant and in a northerly direction from Port Douglas; thence east 160 chains; thence north 40 chains; thence west 160 chains; thence south 40 chains to beginning.

Located August 2nd, 1907.

A. D. GOLDSTEIN.
A. G. McCLARTY, Agent.

NEW WESTMINSTER LAND DISTRICT

District of New Westminster.

TAKE NOTICE that Arthur G. McClarty, of Vancouver, occupation Timber Cruiser, intends to apply for a special Timber License over the following described lands:—

No. 12.—N. W. Corner: Commencing at a post planted on line of lot 935, east of wagon road about 10 miles distant and in a northerly direction from Port Douglas at the 10-mile post; thence east 160 chains; thence south 40 chains; thence west 160 chains; thence north 40 chains to beginning.

Located August 2nd, 1907.

A. D. GOLDSTEIN.
A. G. McCLARTY, Agent.

NEW WESTMINSTER LAND DISTRICT

District of New Westminster.

TAKE NOTICE that Arthur G. McClarty, of Vancouver, occupation Timber Cruiser, intends to apply for a special Timber License over the following described lands:—

No. 13.—S. W. Corner: Commencing at a post planted on the east bank of the Lillooet River and west of 10-mile post of wagon road, about 10 miles distant and in a northerly direction from Port Douglas; thence east 160 chains; thence north 40 chains; thence west 160 chains; thence south 40 chains to beginning.

Located August 2nd, 1907.

A. D. GOLDSTEIN.
A. G. McCLARTY, Agent.

NEW WESTMINSTER LAND DISTRICT

District of New Westminster.

TAKE NOTICE that Arthur G. McClarty, of Vancouver, occupation Timber Cruiser, intends to apply for a special Timber License over the following described lands:—

No. 14.—N. E. Corner: Commencing at a post planted on the east bank of the Lillooet River and west of 10-mile post of wagon road about 10 miles distant and in a northerly direction from Port Douglas; thence west 160 chains; thence south 40 chains; thence east 160 chains; thence north 40 chains to beginning.

Located August 2nd, 1907.

A. D. GOLDSTEIN.
A. G. McCLARTY, Agent.

NEW WESTMINSTER LAND DISTRICT

District of New Westminster.

TAKE NOTICE that Arthur G. McClarty, of Vancouver, occupation Timber Cruiser, intends to apply for a special Timber License over the following described lands:—

No. 15.—N. W. Corner: Commencing at a post planted on the east line of lot 936 and east of 11-mile post of wagon road, about 11 miles distant and in a northerly direction from Port Douglas; thence east 160 chains; thence north 40 chains; thence west 160 chains; thence south 40 chains back to beginning.

Located August 2nd, 1907.

A. D. GOLDSTEIN.
A. G. McCLARTY, Agent.

NEW WESTMINSTER LAND DISTRICT

District of New Westminster.

TAKE NOTICE that Arthur G. McClarty, of Vancouver, occupation Timber Cruiser, intends to apply for a special Timber License over the following described lands:—

No. 16.—S. W. Corner: Commencing at a post planted on the east line of lot 936 and east of 11-mile post of wagon road, about 11 miles distant and in a northerly direction from Port Douglas, thence east 160 chains; thence north 40 chains; thence west 160 chains; thence south 40 chains to beginning.

Located August 2nd, 1907.

A. D. GOLDSTEIN.
A. G. McCLARTY, Agent.

NEW WESTMINSTER LAND DISTRICT

District of New Westminster.

TAKE NOTICE that Arthur G. McClarty, of Vancouver, occupation Timber Cruiser, intends to apply for a special Timber License over the following described lands:—

No. 17.—N. E. Corner: Commencing at a post planted on the east bank of the Lillooet River, about 400 yards west of the 11-mile post of the wagon road, about 11 miles distant in a northerly direction from Port Douglas; thence west 160 chains; thence south 40 chains; thence east 160 chains; thence north 40 chains to beginning.

Located August 2nd, 1907.

A. D. GOLDSTEIN.
A. G. McCLARTY, Agent.

NEW WESTMINSTER LAND DISTRICT

District of New Westminster.

TAKE NOTICE that Arthur G. McClarty, of Vancouver, occupation Timber Cruiser, intends to apply for a special Timber License over the following described lands:—

No. 18.—S. E. Corner: Commencing at a post planted on the east bank of the Lillooet River, about 400 yards west of the 11-mile post of the wagon road, about 11 miles distant in a northerly direction from Port Douglas; thence west 160 chains; thence north 40 chains; thence east 160 chains; thence south 40 chains to beginning.

Located August 2nd, 1907.

A. D. GOLDSTEIN.
A. G. McCLARTY, Agent.

NEW WESTMINSTER LAND DISTRICT

District of New Westminster.

TAKE NOTICE that Arthur G. McClarty, of Vancouver, occupation Timber Cruiser, intends to apply for a special Timber License over the following described lands:—

No. 19.—S. E. Corner: Commencing at a post planted on the west line of lot 933 and about 50 chains north of Fire Creek about three miles distant in a northerly direction from Port Douglas; thence west 120 chains; thence north 60 chains; thence east 100 chains to bank of river; thence along bank of river to N. E. Corner of Lot 933; thence following line of lot 933 back to beginning.

Located August 2nd, 1907.

A. D. GOLDSTEIN.
A. G. McCLARTY, Agent.

NEW WESTMINSTER LAND DISTRICT

District of New Westminster.

TAKE NOTICE that Arthur G. McClarty, of Vancouver, occupation Timber Cruiser, intends to apply for a special Timber License over the following described lands:—

No. 20.—S. E. Corner: Commencing at a post planted about 300 yards north of Fire Creek and about two and one-half miles from the Lillooet river; thence west 80 chains; thence north 80 chains; thence east 80 chains; thence south 80 chains to beginning.

Located August 3rd, 1907.

A. D. GOLDSTEIN.
A. G. McCLARTY, Agent.

NEW WESTMINSTER LAND DISTRICT

District of New Westminster.

TAKE NOTICE that Arthur G. McClarty, of Vancouver, occupation Timber Cruiser, intends to apply for a special Timber License over the following described lands:—

No. 23.—S. E. Corner: Commencing at a post planted on east bank of Lillooet River, about four and one-half miles in a northerly direction from Port Douglas; thence west 160 chains; thence north 40 chains; thence east 160 chains; thence south 40 chains to beginning.

Located August 3rd, 1907.

A. D. GOLDSTEIN.
A. G. McCLARTY, Agent.

NEW WESTMINSTER LAND DISTRICT

District of New Westminster.

TAKE NOTICE that Arthur G. McClarty, of Vancouver, occupation Timber Cruiser, intends to apply for a special Timber License over the following described lands:—

No. 25.—S. E. Corner: Commencing at a post planted about six miles distant and in a northerly direction from Port Douglas and at the 6-mile post of wagon road on the east bank of the Lillooet River; thence west 160 chains; thence north 40 chains; thence east 160 chains; thence south 40 chains to place of beginning.

Located August 3rd, 1907.

A. D. GOLDSTEIN.
A. G. McCLARTY, Agent.

Sept. 14.

VICTORIA LAND DISTRICT.

District of Renfrew.

TAKE NOTICE that I, Harvey Waters of Victoria, B.C., Timber Cruiser, intend to apply for a special timber license over the following described lands:—

Claim No. 1.—Commencing at a post planted eight and one-half miles south and seven mile seast of W. C. Nelson and H. Waters post of their No. 1 claim on Cheewhat Lake; thence north 80 chains; thence west 120 chains; thence south 40 chains; thence east 80 chains; thence south 40 chains; and thence east 40 chains to the point of commencement.

Located on the 27th August, 1907.

H. WATERS.

Claim No. 2.—Commencing at a post planted six and one-half miles south and six miles east of W. C. Nelson and H. Waters' post of their No. 1 claim, on the Cheewhat Lake; thence south 80 chains; thence east 80 chains; thence north 80 chains; thence west 80 chains to point of commencement.

Located on the 26th August, 1907.

H. WATERS.

Claim No. 3.—Commencing at a post planted six and one-half miles south and six miles east of W. C. Nelson and H. Waters post of their No. 1 claim on Cheewhat Lake; thence south 80 chains; thence west 80 chains; thence north 80 chains; thence east 80 chains to the point of commencement.

Located on the 26th August, 1907.

H. WATERS.

Claim No. 4.—Commencing at a post planted six and one-half miles south and six miles east of W. C. Nelson and H. Waters post of their No. 1 claim; thence north 80 chains; thence west 80 chains; thence south 80 chains; thence east 80 chains to the point of commencement.

Located on the 26th August, 1907.

H. WATERS.

Claim No. 5.—Commencing at a post six and one-half miles south and six miles east of W. C. Nelson and H. Waters post of their No. 1 claim on Cheewhat Lake; thence north 80 chains; thence east 80 chains; thence 80 chains south; thence 80 chains west to point of commencement.

Located on 26th August, 1907.

H. WATERS.

Claim No. 6.—Commencing at a post planted five and one-half miles south and east six miles of W. N. Nelson post of their No. 1 claim on Cheewhat Lake; thence north 80 chains; thence east 80 chains; thence south 80 chains; thence west 80 chains to point of commencement.

Located on 26th August, 1907.

H. WATERS.

Claim No. 7.—Commencing at a post planted south five and one-half miles and east six miles of W. N. Nelson and H. Waters post of their No. 1 claim on Cheewhat Lake; thence north 80 chains; thence west 80 chains; thence east 80 chains to point of commencement.

Located on 26th August, 1907.

H. WATERS.

Claim No. 8.—Commencing at a post planted south four and one-half miles; and east six miles of W. C. Nelson and H. Waters post of their No. 1 claim on Cheewhat Lake; thence north 80 chains; thence east 80 chains; thence south 80 chains; thence west 80 chains to point of commencement.

Located on 26th August, 1907.

H. WATERS.

Claim No. 9.—Commencing at a post planted south four and one-half miles and east six miles of W. C. Nelson and H. Waters post of their No. 1 claim, Cheewhat Lake; thence 80 chains north; thence west 80 chains; thence south 80 chains; thence east 80 chains to point of commencement.

Located on 26th August, 1907.

H. WATERS.

Claim No. 10.—Commencing at a post planted south seven and one-half miles and east eight miles of W. C. Nelson and H. Waters post of their No. 1 claim on Cheewhat Lake; thence north 80 chains; thence west 80 chains; thence south 80 chains; thence east 80 chains to point of commencement.

Located on 28th August, 1907.

H. WATERS.

Claim No. 11.—Commencing at a post planted south eight and one-half miles and east seven miles of W. C. Nelson and H. Waters post of their No. 1 claim on Cheewhat Lake; thence north 80 chains; thence east 80 chains; thence south 80 chains; thence west 80 chains to point of commencement.

Located on 28th August, 1907.

H. WATERS.

Claim No. 12.—Commencing at a post planted south eight and one-half miles and east seven miles of W. C. Nelson and H. Waters post of their No. 1 claim on Cheewhat Lake; thence south 80 chains; thence east 80 chains; thence north 80 chains; thence west 80 chains to point of commencement.

Located on 28th August, 1907.

H. WATERS.

Claim No. 14.—Commencing at a post planted south eight and one-half miles and east seven miles of W. C. Nelson and H. Waters post of their No. 1 claim on Cheewhat Lake; thence south 80 chains; thence west 80 chains; thence north 80 chains; thence east 80 chains to point of commencement.

Located on 28th August, 1907.

Sept. 14 H. WATERS.

VICTORIA LAND DISTRICT.

District of Renfrew.

TAKE NOTICE that I, Charles H. Robinson of Cloose, B.C., occupation rancher, intend to apply for a special timber license over the folowing described lands:—

1. Commencing at a post marked Charles Henry Robinson N. W. Corner about 80 chains east of the S. E. corner of crown grant lot 169, thence east 80 chains; thence south 120 chains thence west 40 chains; thence north 80 chains; thence west 40 chains; thence north 40 chains; containing 640 acres.

Date, 30th August, 1907.

7. Commencing at a post marked Charles Henry Robinson N. E. Corner planted about 30 chains south of the southwest corner of crown grant lot 169; thence south 80 chains; thence west 90 chains; thence north 70 chains; to lake shore; thence following lake shore about 90 chains, containing 640 acres.

CHARLES HENRY ROBINSON.
Agent for Thomas Rodney Cusack

Sept. 14

NOTICE is hereby given that, 30 days after date I intend to apply to the Hon. Chief Commissioner of Lands and Works for a special licence to cut and carry away timber from the following described lands:

Commencing at a post marked William L. Moon, S. W. No. 1, which is 140 chains distant and in an easterly direction from Loughborough Inlet and about 140 chains south of Towry Head at the northeast corner of T. L. 13008; thence east 80 chains; thence north 80 chains; thence west 80 chains; thence south 80 chains to point of commencement.

Staked July 1st, 1907.

WILLIAM L. MOON.

Commencing at a post marked William L. Moon, S. E. No. 2, which is 140 chains distant and in an easterly direction from Loughborough Inlet and about 140 chains south of Towry Head at the northeast corner of T. L. 13008; thence west 80 chains; thence north 80 chains; thence east 80 chains; thence south 80 chains to point of commencement.

Staked July 1st, 1907.

Sept. 14 WILLIAM L. MOON.

ALBERNI LAND DISTRICT.

District of Rupert.

TAKE NOTICE that Herbert M. Fullerton, of Victoria, B.C., Agent for W. E. Simpson, of Iowa Falls, Iowa, Banker intends to apply for a special timber license for the following described lands:—

Commencing at a post about one mile distant and in a northerly direction from a large island at entrance to Klaskish Inlet, and one mile distant from a point on north shore of Klaskish Inlet in a northerly direction, said post being marked "W. E. Simpson, south boundary"; thence 80 chains west; thence 40 chains north; thence 1[illegible] chains east; thence 40 chains south; thence 80 chains west to point of commencement.

Dated July 14th, 1907.

W. E. SIMPSON,
Per H. M. Fullerton, Agent.

Sept. 14

ARTHUR GORE, MANAGER
TIMBER MAPS
OFFICE PHONE 1534
RESIDENCE 438
posted up to date every day.
ELECTRIC BLUE PRINT & MAP CO.
VICTORIA, B.C.,
CHANCERY CHAMBERS. 52 LANGLEY STREET.
BLUE PRINTING DRAUGHTING OFFICE.
Complete set of Maps showing all
TIMBER LICENCES
and other Lands taken up in British Columbia.
Blue Prints can be obtained at short notice.

ALBERNI LAND DISTRICT.
istrict of Rupert, Quatsino Sound.
AKE NOTICE that Enoch A. White, Victoria, B.C., Lumberman, intends to y for a special timber licence over following described lands:
). 1—Commencing at a post planted he southwest corner of L. 190, mark- Enoch A. White's N. W. Cor post Clai mNo. 1"; thence east about hains to L. 174; thence south 80 g west line of L. 174; thence east hence south 20 chains; thence west it 70 chains to shore of Quatsino id, northwesterly, to commencement. aked August 1st, 1907.
). 2—Commencing at a post planted hains east and 160 chains south of southwest corner of L. 170, marked ch A. White's N. E. Cor. post to n No. 2;" thence south 80 chains; ce west 80 chains; thence north 80 ns; thence east 80 chains to com- cement.
). 3—Commencing at a post planted hains east and 160 chains south of southwest corner post of L. 170, ked "Enoch A. White's N. W. Cor. to Claim No. 3"; thence south 80 ns; thence east 80 chains; thence h 80 chains; thence west 80 chains ommencement.
). 4—Commencing at a post planted hains east and 160 chains south of southwest corner post of L. 170; ked "Enoch A. White's N. W. Cor. to Claim No. 3"; thence south 80 ns; thence east 80 chains; thence h 80 chains; thence west 80 chains ommencement.
). 4—Commencing at a post planted hains east and 240 chains south e southwest corner of L. 170, mark- Enoch A. White's N. E. Cor. post aim No. 4"; thence south 80 chains; e west 80 chains; thence north 80 ns; thence east 80 chains to com- ement.
. 5—Commencing at a post planted hains east and 240 chains south of outhwest corner of L. 170, marked ch A. White's N. W. Cor post to n No. 5"; thence south 80 chains; e east 80 chains; thence north 80 s; thence west 80 chains to com- ement. ked August 2nd, 1907.
. 6—Commencing at a post planted hains east anl 240 chains south of outheast corner of L. 170, marked ch A. White's N. W. Cor. post to n No. 6; thence south 80 chains; e east 80 chains; thence north 80 s; thence west 80 chains to com- ement.
. 7—Commencing at a post planted hains east and 160 chains south of outhwest corner of L. 170, marked ch A. White's N. W. Cor. post to n No. 7"; thence south 80 chains; e east 80 chains; thence north 80 s; thence west 80 chains to com- ement.
. 8—Commencing at a post planted hains east and 120 chains south of outheast corner of L. 170, marked ch A. White's N. W. Cor. post to n No. 8"; thence south 40 chains; e east 160 chains; thence north hains; thence west 160 chains to ienement.
9—Commencing at a post planted hains east and 80 chains south of outheast corner of L. 170, marked ch A. White's N. W. Cor. post to n No. 9"; thence south 40 chains; e east 160 chains; thence north 40 s; thence west 160 chains to com- ement.
10—Commencing at a post planted hains east and 40 chains south of outheast corner of L. 170, marked ch A. White's N.W. Cor. post to n No. 10"; thence south 40 chains; e east 160 chains; thence north 40 s; thence west 160 chains to com- ement.
11—Commencing at a post planted ains north of the southeast corner 170, marked "Enoch A. White's Cor. post to Claim No. 12"; thence bout 150 chains to L. 174; thence 20 chains; thence east 40 chains; e south 20 chains; thence west 190 chains.
12—Commencing at a post plant- chains north of the southeast cor- L. 170, marked "Enoch A. White's Cor. post to Claim No. 12"; thence bout 150 chains to L. 174; thence 40 chains; thence west about hains; thence north 40 chains to encement.
13.—Commencing at a post planted ains north and 40 chains east of outheast corner of L. 170, marked n A. White's S. E. Corner post to No. 13"; thence west 80 chains; north 80 chains; thence east 80 ; thence south 80 chains to com- ment.
14—Commencing at a post planted ains north and 40 chains east of outheast corner of L. 170, mark- noch A. White's S. W. Cor. post m No. 14"; thence east 80 chains; north 80 chains; thence west 80 ; thence south 80 chains to com- ment.
15—Commencing at a post plant- 0 chains north of southeast cor- of Lot 170, marked "Enoch A. s S.W. Cor. post to No. 15 Claim; north 80 chains; thence east 80 ; thence south 80 chains; thence 80 chains to commencement. ed August 4th, 1907.
ENOCH A. WHITE.
19 Thomas D. Harris, Locator.

VICTORIA LAND DISTRICT.
District of Rupert.
E NOTICE that David T. Huson, ert Bay, occupation Cruiser, in- to apply for a special timber over the following described in the vicinity of Beaver Cove ouson Bight.
4—Commencing at a post plant- out 20 chains north of the east f the east branch of Kokish river, out 130 chains in a southeasterly on from the S. E. Corner of T. 14659, being the N. W. Corner; east 40 chains; north 40 chains; 0 chains; south 40 chains; west ains; south 40 chains; west 80 ; thence north 40 chains to point mmencement, and containing 640 more or less.
ed August 29th, 1907.
21 DAVID T. HUSON.

COAST LAND DISTRICT.
District of Coast.
E NOTICE that George B. Wat- r Fort Steele, B.C., occupation intends to apply for a special licence over the following de- lands:
mencing at a post planted on the ank of the Tather River, about e below the canon, thence west ins; thence north 80 chains; east 80 chains, more or less, to est bank of said river; thence ing said bank down stream to of beginning.
ed July 16th, 1907.
21 GEO. B. WATSON.

COAST LAND DISTRICT.
District of Coast.
TAKE NOTICE that George B. Watson, of Fort Steele, B.C., occupation Miner, intends to apply for a special timber licence over the following described lands:
Commencing at a post planted on the west bank of the Tather River, about one mile below the canon; thence west 80 chains; thence south 80 chains; thence east 80 chains, more or less, to river bank; thence north following river bank to place of beginning.
Dated July 16th, 1907.
Sept. 21 GEO. B. WATSON.

COAST LAND DISTRICT.
District of Coast.
TAKE NOTICE that George B. Watson, of Fort Steele, B.C., occupation Miner, intends to apply for a special timber licence over the following described lands:
Commencing at a post planted on the northeast shore of Trembleur Lake; about one mile northerly from its outlet; thence east 80 chains; thence south 80 chains; thence west 80 chains more or less to the said lake shore; thence following said lake shore to place of beginning.
Date July 15th, 1907.
Sept. 21 GEO. B. WATSON.

COAST LAND DISTRICT.
District of Coast.
TAKE NOTICE that George B. Watson, of Fort Steele, B.C., occupation Miner, intends to apply for a special timber licence over the following described lanls:
Commencing at a post planted on the northeast shore of Trembleur Lake, about one mile northerly from its outlet; thence east 160 chains; thence north 40 chains; thence west 160 chains more or less to said lake shore; thence following said shore to place of beginning.
Date July 15th, 1907.
Sept. 21 GEO. B. WATSON.

COAST LAND DISTRICT.
District of Coast.
TAKE NOTICE that George B. Watson, of Fort Steele, B.C., occupation Miner, intends to apply for a special timber licence over the following described lands:
Commencing at a post planted about one mile east of the northeast end of Trembleur Lake; thence east 160 chains; thence south 40 chains; thence west 160 chains; thence north 40 chains to place of beginning.
Date July 15th, 1907.
Sept. 21 GEO. B. WATSON.

COAST LAND DISTRICT.
District of Coast.
TAKE NOTICE that George B. Watson, of Fort Steele, B.C., occupation Miner, intends to apply for a special timber licence over the following described lands:
Commencing at a post planted about one mile east of the northeast end of Trembleur Lake; thence east 160 chains; thence south 40 chains; thence west 160 chains; thence north 40 chains to place of beginning.
Date July 15th, 1907.
Sept. 21 GEO. B. WATSON.

COAST LAND DISTRICT.
District of Coast.
TAKE NOTICE that George B. Watson, of Fort Steele, B.C., occupation Miner, intends to apply for a special timber licence over the following described lands:
Commencing at a post planted about one mile southeast of the outlet of Trembleur Lake on the west bank of Tather River; thence west 80 chains; thence north 80 chains; thence east 80 chains more or less to Tather River; thence following sail river down stream to place of beginning.
Date July 16th, 1907.
Sept. 21 GEO. B. WATSON.

COAST LAND DISTRICT.
District of Coast.
TAKE NOTICE that George B. Watson, of Fort Steele, B.C., occupation Miner, intends to apply for a special timber licence over the following described lands:
Commencing at a post planted about one mile southeast of the outlet of Trembleur Lake and on the west bank of the Tather River; thence west 80 chains; thence south 80 chains; thence east 80 chains more or less to the river bank, thence following said river bank up stream to place of beginning.
Date July 16th, 1907.
Sept. 21 GEO. B. WATSON.

COAST LAND DISTRICT.
District of Coast.
TAKE NOTICE that George B. Watson, of Fort Steele, B.C., occupation Miner, intends to apply for a special timber licence over the following described lands:
Commencing at a post planted about two miles southeast of the outlet to Trembleur Lake and on the west bank of the Tather River; thence west 80 chains; thence south 80 chains; thence east 80 chains more or less to river bank; thence following river bank up stream to place of beginning.
Dated July 16th, 1907.
Sept. 21 GEO. B. WATSON.

COAST LAND DISTRICT.
District of Coast.
TAKE NOTICE that George B. Watson, of Fort Steele, B.C., occupation Miner, intends to apply for a special timber licence over the following described lands:
Commencing at a post planted about one mile east from the heal of the north arm of Stewart Lake, thence south 80 chains; thence west 80 chains; thence north 80 chains more or less to the lake shore; thence following said shore to place of beginning.
Dated July 2nd, 1907.
Sept. 21 GEO. B. WATSON.

COAST LAND DISTRICT.
District of Coast.
TAKE NOTICE that George B. Watson, of Fort Steele, B.C., occupation Miner, intends to apply for a special timber licence over the following described lands:
Commencing at a post planted about one mile east from the head of the north arm of Stewart Lake; thence south 80 chains; thence east 80 chains; thence north 80 chains more or less to lake shore; thence following said shore to place of beginning.
Dated July 2nd, 1907.
Sept. 21 GEO. B. WATSON.

COAST LAND DISTRICT.
District of Coast.
TAKE NOTICE that George B. Watson, of Fort Steele, B.C., occupation Miner, intends to apply for a special timber licence over the following described lands:
Commencing at a post planted about two miles east of the head of the north arm of Stewart Lake; thence south 80 chains; thence east 80 chains; thence north 80 chains more or less to the lake shore; thence following said lake shore to place of beginning.
Dated July 2nd, 1907.
Sept. 21 GEO. B. WATSON.

COAST LAND DISTRICT.
District of Coast.
TAKE NOTICE that George B. Watson, of Fort Steele, B.C., occupation Miner, intends to apply for a special timber licence over the following described lands:
Commencing at a post planted about three miles east of the head of the north arm of Stewart Lake; thence south 80 chains; thence east 80 chains; thence north 80 chains more or less to the lake shore; thence following said lake shore to place of beginning.
Dated July 2nd, 1907.
Sept. 21 GEO. B. WATSON.

COAST LAND DISTRICT.
District of Coast.
TAKE NOTICE that George B. Watson, of Fort Steele, B.C., occupation Miner, intends to apply for a special timber licence over the following described lands:
Commencing at a post planted about four miles east of the head of the north arm of Stewart Lake; thence south 80 chains; thence east 80 chains; thence north 80 chains more or less to the lake shore; thence following lake shore to place of beginning.
Dated July 2nd, 1907.
Sept. 21 GEO. B. WATSON.

COAST LAND DISTRICT.
District of Coast.
TAKE NOTICE that George B. Watson, of Fort Steele, B.C., occupation Miner, intends to apply for a special timber licence over the following described lands:
Commencing at a post planted about five miles east of the head of the north arm of Stewart Lake, thence south 80 chains; thence east 80 chains; thence north 80 chains more or less to the lake shore; thence following said lake shore to place of beginning.
Dated July 2nd, 1907.
Sept. 21 GEO. B. WATSON.

COAST LAND DISTRICT.
District of Coast.
TAKE NOTICE that George B. Watson, of Fort Steele, B. C., occupation Miner, intends to apply for a special timber license over the following described lands:
Commencing at a post planted about six miles east of the head of the north arm of Stewart Lake, thence south 80 chains; thence east 80 chains; thence north 80 chains more or less to the lake shore; thence following said lake shore to place of beginning.
Dated July 2nd, 1907.
Sept. 21 GEO. B. WATSON.

COAST LAND DISTRICT.
District of Coast.
TAKE NOTICE that George B. Watson, of Fort Steele, B.C., occupation Miner, intends to apply for a special timber licence over the following described lands:
Commencing at a post planted on the south shore of Trembleur Lake, about four miles west of the outlet of said lake; thence south 160 chains; thence east 40 chains; thence north 160 chains, more or less, to Lake shore; thence following lake shore to place of beginning.
Dated July 11th, 1907.
Sept. 21 GEO. B. WATSON.

COAST LAND DISTRICT.
District of Coast.
TAKE NOTICE that George B. Watson, of Fort Steele, B.C., occupation Miner, intends to apply for a special timber licence over the following described lanls:
Commencing at a post planted on the south shore of Trembleur Lake, about 4 miles west of the outlet of said lake; thence south 160 chains; thence west 40 chains; thence north 160 chains, more or less, to said lake shore; thence following said lake shore to place of beginning.
Dated July 11th, 1907.
Sept. 21 GEO. B. WATSON.

COAST LAND DISTRICT.
District of Coast.
TAKE NOTICE that George B. Watson, of Fort Steelè, B. C., occupation Miner, intends to apply for a special timber licence over the following described lands:
Commencing at a post planted on the south shore of Trembleur Lake, about four and one-half miles west of the outlet of said Lake; thence south 160 chains; thence west 40 chains; thence north 160 chains, more or less, to the lake shore, thence following said lake shore to place of beginning.
Dated July 11th, 1907.
Sept. 21 GEO. B. WATSON.

COAST LAND DISTRICT.
District of Coast.
TAKE NOTICE that George B. Watson, of Fort Steele, B.C., occupation Miner, intends to apply for a special timber licence over the following described lands:
Commencing at a post planted on the south shore of Trembleur Lake, about five miles west of the outlet of said lake; thence south 160 chains; thence west 40 chains; thence north 160 chains, more or less, to lake shore, thence following said lake shore to place of beginning.
Dated July 11, 1907.
Sept. 21 GEO. B. WATSON.

COAST LAND DISTRICT.
District of Coast.
TAKE NOTICE that George B. Watson, of Fort Steele, B.C4, occupation miner, intends to apply for a special timber licence over the following described lands:
Commencing at a post planted on the south shore of Trembleur Lake, about five and one-half miles west of the outlet of said lake; thence south 160 chains; thence west 40 chains; thence north 160 chains, more or less, to lake shore, thence following said lake shore to place of beginning.
Dated July 11, 1907.
Sept. 21 GEO. B. WATSON.

COAST LAND DISTRICT.
District of Coast.
TAKE NOTICE that George B. Watson, of Fort Steele, B. C., occupation Miner, intends to apply for a special timber licence over the following described lands:
Commencing at a post planted on the south shore of Trembleur Lake, about six miles west of the outlet of said lake; thence south 106 chains; thence west 40 chains; thence north 160 chains, more or less to lake shore; thence following said lake shore to place of beginning.
Date July 12, 1907.
Sept. 21 GEO. B. WATSON.

COAST LAND DISTRICT.
District of Coast.
TAKE NOTICE that George B. Watson, of Fort Steele, B. C., occupation Miner, intends to apply for a special timber license over the following described lands:
Commencing at a post planted on the south shore of Trembleur Lake, about six and one-half miles west of the outlet of said lake; thence south 160 chains; thence west 40 chains; thence north 160 chains, more or less, to lake shore, thence following said lake shore to place of beginning.
Date July 12th, 1907.
Sept. 21 GEO. B. WATSON.

COAST LAND DISTRICT.
District of Coast.
TAKE NOTICE that George B. Watson, of Fort Steele, B. C., occupation Miner, intends to apply for a special timber license over the following described lands:
Commencing at a post planted on the south shore of Trembleur Lake, about seven miles west of the outlet of Trembleur Lake; thence south 160 chains; thence west 40 chains; thence north 160 chains more or less to lake shore; thence following the lake shore to place of beginning.
Date July 12th, 1907.
Sept. 21 GEO. B. WATSON.

NECHACO LAND DISTRICT.
District of Coast.
TAKE NOTICE that Mrs. J. Wintz, of Saskatoon, Sask., occupation Domestic, intends to apply for permission to purchase the following described land:
Commencing at a post planted at the south end of Noof Island in Nootka Lake in Township 3, Range 4, Poudrier Survey, Nechaco Valley; thence following shore line of said island around said island to place of commencement, taking in the whole of said island.
Date July 25th, 1907.
Sept. 21 MRS. J. WINTZ.

NECHACO LAND DISTRICT.
District of Cariboo.
TAKE NOTICE that Charles Carr, of Saskatoon, Sask., occupation, Farmer, intends to apply for permission to purchase the following described land:
Commencing at a post planted at the northwest corner of section 19, Township 10, Range 5, Poudrier Survey, Nechaco Valley; thence south 80 chains; thence east 80 chains; thence north 80 chains; thence west 80 chains, and being said section 19, township 10, range 5, Poudrier Survey.
Date July 17th, 1907.
Sept. 21 CHARLES CARR.

NECHACO LAND DISTRICT.
District of Cariboo.
TAKE NOTICE that J. Stafford, of Saskatoon, Sask., occupation, Farmer, intends to apply for permission to purchase the following described land:
Commencing at a post planted at the southwest corner of section 30, township 10, range 5, Poudrier Survey, Nechaco Valley; thence north 40 chains; thence east 80 chains; thence south 40 chains; thence west 80 chains, and being *the south half of said section 30*, township 10, range 5, Poudrier Survey.
Date July 17th, 1907.
Sept. 21 J. STAFFORD.

NECHACO LAND DISTRICT.
District of Cariboo.
TAKE NOTICE that P. Fremstad, of Saskatoon, Sask., occupation, farmer, intends to apply for permission to purchase the following described land:
Commencing at a post planted at the northwest corner of section 20, township 10, range 5, Poudrier Survey, Nechaco Valley; thence south 80 chains; thence east 80 chains; thence north 80 chains; thence west 80 chains, and being said section 20, township 10, range 5, Poudrier Survey.
Dated July 17th, 1907.
Sept. 21 P. FREMSTAD.

NEW WESTMINSTER LAND DISTRICT
District of Coast, Range 2.
TAKE NOTICE that Eugene R. Chandler, of Vancouver, B.C., occupation broker, intends to apply for a special timber licence over the following described lands:
No. 1—Commencing at a post planted on the south shore of Burke Channel, about one mile west of lot No. 241A; thence south 80 chains; thence east 80 chains; thence north 80 chains to shore line of Burke Channel; thence west along shore line 80 chains more or less, to point of commencement, and containing 640 acres, more or less.
Dated August 8th, 1907.
No. 2—Commencing at a post planted on south shore of Burke Channel, about three miles west of Lot No. 241A; thence south 40 chains; thence east 160 chains; thence north 40 chains more or less to shore line of Burke Channel; thence west along shore of line 160 chains more or less to point of commencement, and containing 640 acres, more or less.
Dated August 8th, 1907.
No. 3—Commencing at a post planted about one mile south of Lot No. 241A; on bank of Newcomb River, Burke Channel; thence north 80 chains; thence west 80 chains; thence south 80 chains; thence east 80 chains to point of commencement, and containing 640 acres, more or less.
Dated July 31st, 1907.
No. 4—Commencing at a post planted about one mile south of Lot No. 241A, Burke Channel, adjoining post of Claim No. 3; thence north 80 chains; thence east 80 chains; thence south 80 chains; thence west 80 chains to point of commencement, and containing 640 acres, more or less.
Dated July 31st, 1907.
No. 5—Commencing at a post planted about 2 miles south of Lot No. 241A; Burke Channel, and one mile south of corner posts of claims Nos. 3 and 4; thence north 80 chains; thence east 80 chains; thence south 80 chains; thence west 80 chains to point of commencement and containing 640 acres more or less.
Dated August 1st, 1907.
No. 6—Commencing at a post planted about four miles south of lot No. 241A, Burke Channel, and two miles south of S. W. Corner of Claim No. 5; thence west 40 chains; thence north *160 chains*; thence east 40 chains; thence south 160 chains to point of commencement and containing 640 acres, more or less.
Dated August 2nd, 1907.
No. 7—Commencing at a post planted about four and one-half miles south of Lot No. 241A, Burke Channel, and on bank of a small river aboue one-half mile east of Claim No. 6; thence north 80 chains; thence east 80 chains; thence south 80 chains; thence west 80 chains to point of commencement, and containing 640 acres, more or less.
Dated August 3rd, 1907.
No. 8—Commencing at a post planted about two miles east of claim No. 7, on north bank of unnamed river emptying into Koeye Lake, south of Burke Channel; thence north 80 chains; thence west 80 chains; thence south 80 chains; thence east 80 chains to point of commencement, and containing 640 acres, more or less.
Dated August 3rd, 1907.
No. 9—Commencing at a post planted about one mile south of Claim No. 8 on north bank of small river emptying into Koeye Lake, south of Burke Channel; thence south 40 chains; thence west 160 chains; thence north 40 chains; thence east 160 chains to point of commencement and containing 640 acres more or less.
Dated August 3rd, 1907.
No. 10—Commencing at a post planted about one mile east of Claim No. 9, on north bank of small river emptying into Koeye Lake, south of Burke Channel; thence north 80 chains; thence west 80 chains; thence south 80 chains; thence east 80 chains to point of commencement and containing 640 acres, more or less.
Dated August 3rd, 1907.
No. 11—Commencing at a post planted about one mile east of Claim No. 9, and adjoining corner post of Claim No. 10, on north bank of a small river emptying into Koeye Lake, south of Burke Channel; thence west 80 chains; thence south 80 chains; thence east 80 chains; thence north 80 chains to point of commencement, and containing 640 acres, more or less.
Dated August 3rd, 1907.
No. 12—Commencing at a post planted about 20 chains west of claims Nos. 10 and 11, on south bank of small river emptying into Koeye Lake, south of Burke Channel; thence north 160 chains; thence east 40 chains; thence south 160 chains; thence west 40 chains to point of commencement and containing 640 acres, more or less.
Dated August 3rd, 1907.
No. 13—Commencing at a post planted about one and one-half miles south from the head of Koeye Lake, south of Burke Channel; thence east 80 chains; thence north 80 chains; thence west 80 chains to shore line of Koeye Lake; thence south along shore 80 chains to point of commencement, and containing 640 acres, more or less.
Dated August 5th, 1907.
No. 14—Commencing at a post planted about one and one-half miles south from the head of Koeye Lake, south of Burke Channel; thence east 80 chains; thence south 80 chains; thence west 80 chains to shore of Koeye Lake, thence north along shore 80 chains to point of commencement, and containing 640 acres, more or less.
Dated August 5th, 1907.
No. 15—Commencing at a post planted about one-half mile east from the foot of Koeye Lake on the north shore of said lake; thence north 80 chains; thence east 80 chains; thence south 80 chains to the shore of Koeye Lake; thence west along shore of said lake 80 chains to point of commencement, and containing 640 acres, more or less.
Dated August 5th, 1907.
No. 16—Commencing at a post planted about two miles south of lot No. 241A, Burke Channel, and about one mile south of corner posts of Claims No. 3 and 4; thence north 80 chains; thence west 80 chains; thence south 80 chains; thence east 80 chains to point of commencement and containing 640 acres more or less.
Dated August 1st, 1907.
No. 17—Commencing at a post planted about two miles south of lot No. 241A, Burke Channel, and one mile south of corner posts of Claims No. 3 and 4; thence east 80 chains; thence south 80 chains; thence west 80 chains; thence north 80 chains to point of commencement, and containing 640 acres, more or less.
Dated August 1st, 1907.
EUGENE R. CHANDLER.
Sept. 21 By Ed. Brown, Agent.

NOTICE is hereby given that, thirty days after date, I intend to apply to the Hon. Chief Commissioner of Lands and Works for a license to prospect for coal on the following described lands:
Commencing at a post planted at the northwest corner of the claim of J. C. Keith, being about one mile west of McCoy's cove on the north side of Cumshewa Inlet, Moresby Island, Queen Charlotte Islands group; thence south 80 chains; east 80 chains; north 80 chains, west 80 chains back to the place of commencement, containing 640 acres.
Located this 6th day of Sept. A.D. 1907.
JAMES C. KEITH.
Sept. 21 A. A. McPhail, Agent.

NOTICE is hereby given that thirty days after date I intend to apply to the Hon. Chief Commissioner of Lands and Works for a license to prospect for coal on the following described lands:
Commencing at a post planted at the northwest corner of the claim of J. C. Keith being about one mile west of McCoy's Cove on the north side of Cumshewa Inlet, Moresby Island, Queen Charlotte Islands Group; thence north 80 chains; east 80 chains, south 80 chains, west 80 chains back to the place of commencement, containing 640 acres.
Located this 6th day of Sept., A.D. 1907.
A. J. KEITH.
Sept. 21 A. A. McPhail, Agent.

NOTICE is hereby given that thirty days after date I intend to apply to the Hon. Chief Commissioner of Lands and Works for a license to prospect for coal on the following described lands:
Commencing at a post planted at the northwest corner of the claim of J. C. Keith, being about one mile west of McCoy's Cove, on the north side of Cumshewa Inlet, Moresby Island, Queen Charlotte Islands Group, thence south 80 chains, west 80 chains, north 80 chains, east 80 chains back to the place of commencement, containing 640 acres.
Located this 6th day of September, A.D. 1907.
M. I. KEITH.
Sept. 21 A. A. McPhail, Agent.

NOTICE is hereby given that thirty days after date I intend to apply to the Hon. Chief Commissioner of Lands and Works for a license to prospect for coal on the following described lands:
Commencing at a post planted at the northwest corner of the claim of J. C. Keith being about one mile west of McCoy's Cove on the north side of Cumshewa Inlet, Moresby Island, Queen Charlotte Islands Group; thence north 80 chains; west 80 chains, south 80 chains, east 80 chains back to the place of commencement, containing 640 acres.
Located this 6th day of September, A.D. 1907.
T. G. MOODY.
Sept. 21 A. A. McPhail, Agent.

VICTORIA LAND DISTRICT.
District of Renfrew.

TAKE NOTICE that W. E. Simpson of Iowa Falls, Iowa, U.S.A., occupation, Timber Dealer, intends to apply for a special timber license over the following described lands:

Claim No. 1—Commencing at a post planted at a point about one and three-quarters miles east and two miles north of the northeast corner of Pre-emption Record No. 189, near Sombrie River, Renfrew District; thence east 160 chs., thece north 40 chains; thence west 160 chains; thence south 40 chains; to the point of commencement.

Located 26th August, 1907.
W. E. SIMPSON.
Thomas Baird, Agent.

Claim No. 2—Commencing at a post one and three-quarter miles east and two and one-half miles north of the northeast corner of Pre-emption Record No. 189, near Sombrio River, Renfrew District; thence east 120 chains; thence north 80 chains; thence west 40 chains; thence south 40 chains; thence west 80 chains; thence south 40 chains to the point of commencement.

Located 26th August, 1907.
W. E. SIMPSON.
Sept. 21 Thomas Baird, Agent.

ALBERNI LAND DISTRICT.
District of Rupert Quatsino Sound.

TAKE NOTICE that Enoch A. White, of Victoria, B.C., Lumberman, intends to apply for a special timber licence over the following described land:

No. 3A—Commencing at a post planted at the southwest corner of Section 5, Township 4, marked "Enoch A. White's southwest corner post to claim No. 3A"; thence north 80 chains; thence east 80 chains; thence south 80 chains; thence west 80 chains to point of commencement, being Section 5, Township 4, containing 640 acres.

Staked June 3rd, 1907.
ENOCH A. WHITE,
Sept. 21 Thomas D. Harris, Locator.

COAST LAND DISTRICT.
District of Ootsa Lake.

TAKE NOTICE that George Urquhart, of Vancouver, B.C., Mariner, intends to apply for permission to purchase the following described land:—Commencing at a post planted at the southwest corner, about two and a half miles easterly from Skin-tyee's cabin, and about 100 yards distant and in a northerly direction from trail stake which is on trail at northeast corner of George Whelan's location; thence north 80 chains; thence east 80 chains; thence south 80 chains; thence west 80 chains to point of commencement, and containing 640 acres, more or less.

Dated 21st June, 1907.
GEORGE URQUHART.
Aug. 31 E. E. Barnum, Agent.

COAST LAND DISTRICT.
District of Ootsa Lake.

TAKE NOTICE that James Graham Blackie, of Vancouver, B.C., Master Mariner, intends to apply for permission to purchase the following described land:—Commencing at a post planted at the northeast corner, about one mile distant and in a northerly direction from George Whelan's northeast corner, and about two and a half miles easterly from Skin-tyee's cabin; thence south 80 chains; thence west 80 chains; thence north 80 chains, and containing 640 acres, more or less.

Dated 21st June, 1907.
JAMES GRAHAM BLAIKIE.
Aug. 31 E. E. Barnum, Agent.

RUPERT LAND DISTRICT.
Vicinity of Brooks Bay and Buck Creek.

TAKE NOTICE that Colin L. Campbell of Victoria, B.C., Agent for McPherson & Fullerton Bros. of Victoria, B.C., Agents, intends to apply for a special timber licence over the following described lands:

No. 2—Commencing at a post planted one and one-half miles west of the mouth of Buck Creek on shore line, said post being marked "Southeast No. 2, McP. & F."; thence 40 chains north; thence 160 chains west; thence 40 chains south; thence 160 chains east to point of commencement.

Dated July 5th, 1907.
McPherson & Fullerton Bros.
Aug 31 per C. L. Campbell, Agent.

ALBERNI LAND DISTRICT.
District of Alberni.

NOTICE is hereby given that, 30 days after date, I intend to apply to the Hon. Chief Commissioner of Lands and Works for a special licence to cut and carry away timber from the following described lands, situated in the vicinity of Sarita Lake:

No. 1—Commencing at a post planted four and one-half miles south of the south-west corner of T. L. 8,957, said point being on the southern portion of Sarita Lake; thence north 80 chains; east 80 chains, south 80 chains; west 80 chains to point of commencement.

Staked July 26th, 1907.

No. 2—Commencing at a post planted four and one-half miles south of the southwest corner of T. L. 957, said point being on the southern portion of Sarita Lake; thence south 80 chains; east 80 chains; north 80 chains; west 80 chains to point of commencement.

Staked 26th July, 1907.
WILLIAM L. MOON,
Aug. 31 CHARLES McHARDY, Agt.

ALBERNI LAND DISTRICT.
District of Barclay.

TAKE NOTICE that I, George Brown, of New Alberni, B.C., occupation Timber Cruiser, intends to apply for a special timber licence over the following described lands:

Commencing at a post planted alongside of the S. W. corner post of Timber Lease No. 19, running west about 40 chains to east line of Timber Lease No. 20; north to south line of section 77; thence east to S. E. Corner of section 77; thence north 150 chains; east 60 chains; south to north line of Timber Lease No. 19; south 20 chains; west 20 chains; south 20 chains to point of commencement.

Dated July 20th, 1907.
Aug. 31 GEORGE BROWN.

TAKE NOTICE that I, Max J. Cameron, of Vancouver, B. C. Merchant, intend to apply for a special timber licence over the following described lands:

No. 1—Commencing at a stake planted about one mile distant and in a due south direction from head of McKenzie Sound, Coast District, and marked M. J. C., N. W. Corner; thence east 80 chains; thence south 80 chains; thence west 80 chains; thence north 80 chains to point of commencement.

No. 2—Commencing at a post planted about one mile distant and in a due Lakesouth direction from west of Koogh Lake, marked M.J.C. N.W. corner; thence east 80 chains; thence south 80 chains; thence west 80 chains; thence north 80 chains.

No. 3—Commencing at a post planted about one mile distant and in a due south direction from south side of Koogh Lake, marked M.J.C., N.W. corner; thence east 80 chains; thence south 80 chains; thence west 80 chains; thence north 80 chains.

No. 4—Commencing at a post planted about one foot distant and in an east direction from the southeast corner of L. 490, marked M.J.C. S.W. corner; thence north 40 chains; thence east 160 chains; thence south 40 chains; thence west 160 chains.

No. 5—Commencing at a post planted about one-half mile distant due north from N.E. corner of Koogh Lake, marked M.J.C. S.E. corner; thence north 80 chains; thence west 80 chains; thence south 80 chains; thence east 80 chains.

July 24th, 1907.
MAX J. CAMERON,
Aug 24 W. L. FORD, Agent.

CLAYOQUOT ALBERNI LAND DISTRICT.

District of Alberni, B. C.

TAKE NOTICE that Percy David Hillis of Victoria, B.C., occupation Timber Dealer, intends to apply for a special timber licence over the following described lands:

19 H—Commencing at a post planted at the southeast corner of Lot 623B; thence north 80 chains; thence east 80 chains; thence south 80 chains; thence west 80 chains to place of commencement, containing 640 acres, more or less.

Dated August 10, 1907.

20 H—Commencing at a post planted at the third angle in the west boundary line of Lot 623 C, south of the northwest corner of said lot; thence west 80 chains; thence north 80 chains; thence east 80 chains; thence south 80 chains to point of commencement, containing 640 acres, more or less.

PERCY DAVID HILLIS,
WALLACE WALTER RHODES,
Aug. 24 Agent.

ALBERNI LAND DISTRICT.

District of Barclay.

TAKE NOTICE that, 30 days after date, I intend to apply for a special license to cut and carry away timber from the following described lands:

T. L. No. 6.—Commencing at the upper south-west corner of Timber Lease No. 658, situated near Goose Creek, Alberni Canal, B.C.; thence north 80 chains; thence west 80 chains; thence south 80 chains; thence east 80 chains to point of commencement, and containing 640 acres, more or less.

Dated August 12th, 1907.

T. L. No. 7.—Commencing at a post planted 80 chains west of the upper southwest corner of Lot 658, situated near Goose Creek, Alberni Canal, B.C.; thence north 80 chains; thence west 80 chains; thence south 80 chains; thence east 80 chains to point of commencement, and containing 640 acres, more or less.

Dated August 12th, 1907.

T. L. No. 8.—Commencing at a post planted at the northwest corner of Lot 658, situated near Goose Creek, Alberni Canal, B.C.; thence north 40 chains; thence west 160 chains; thence south 40 chains; thence east 160 chains to point of commencement, and containing 640 acres, more or less.

Dated August 13th, 1907.

THOS. ROWLEY,
Sept. 14 New Alberni, B.C.

COAST LAND DISTRICT.
District of Ootsa Lake.

TAKE NOTICE that Benjamin James Gilooly, of Vancouver, B.C., Fisherman, intends to apply for permission to purchase the following described land:—Commencing at a post planted at the southeast corner, and about one mile distant, and in a north direction from Ootsa Lake, and alongside of Ellison's northeast corner post; thence west 80 chains; thence north 80 chains; thence east 80 chains; thence south 80 chains to point of commencement, and contain- 640 acres, more or less; about four miles east of Morgan's pre-emption claim.

Dated 6th June, 1907.
BENJAMIN JAMES GILLOOLY.
Aug. 31 Wilbur Johnston, Agent.

ALBERNI LAND DISTRICT.
District of Clayoquot.

TAKE NOTICE that Percy David Hillis, of Victoria, B.C., occupation Timber Dealer, intends to apply for a special timber license over the following described lands:—

No. 21—Commencing at a post planted 200 chains north and 40 chains west of the point where the north boundary of 493 comes to the shore of Herber Arm; thence north 80 chains; thence east 120 chains; thence south 40 chains; thence west 80 chains; thence south 40 chains to point of commencement, and containing 640 acres, more or less.

Dated August 24th, 1907.
PERCY DAVID HILLIS.
By Walter Wallace Rhodes, Agent.
Sept. 7

DISTRICT OF RUPERT.

TAKE NOTICE that Roland D. Craig, of Vancouver, Forester, intends to apply for a special timber license over the following described lands:

8. Commencing at a post planted 20 chains south and 80 chains west from the southwest corner of R. D. Craig's Location No. 7, West Fork of Adams River, and 33 chains south from a blazed tree on Adams River, three and one-quarter miles south-west from southwest corner L. 222; thence north 80 chains; thence east 80 chains; thence south 80 chains; thence west 80 chains.

9. Commencing at a post planted 40 chains west and 20 chains north from the southwest corner of R. D. Craig's Location No. 8, West Fork of Adams River and on the south side of Adams River, three and one-half miles southwest from the southwest corner of L. 222; thence north 80 chains; thence east 40 chains; thence south 120; thence west 80 chains; thence north 40 chains; thence east 40 chains.

Dated July 22nd, 1907.

10. Commencing at a post planted at the interior angle of R. D. Craig's Location No. 9, West Fork of Adams River, three and one-half miles southwest from the southwest corner of L. 222; thence north 40 chains; thence west 80 chains; thence south 120 chains; thence east 40 chains; thence north 80 chains; thence east 40 chains.

Dated July 23rd, 1907.

11. Commencing at a post planted 40 chains west from the southwest corner of R. D. Craig's Location No. 10, West Fork of Adams River, five and one-half miles southwest from the southwest corner L. 222; thence south 40 chains; thence west 40 chains; thence north 80 chains; thence east 40 chains; thence north 40 chains; thence east 40 chains; thence south 80 chains; thence west 40 chains.

Dated July 24th, 1907.

12. Commencing at a post planted 80 chains west from the southwest corner of R. D. Craig's Location No. 11, West Fork of Adams River, 7 miles southwest from the southwest corner L. 222; thence east 40 chains; thence north 60 chains; thence east 40 chains; thence south 110 chains; thence west 80 chains; thence north 50 chains.

13. Commencing at a post planted 80 chains west from the south-west corner of R. D. Craig's Location No. 11, West Fork of Adams River, 7 miles southwest from the southwest corner of L. 222; thence east 40 chains; thence north 40 chains; thence west 80 chains; thence south 120 chains; thence east 40 chains; thence north 80 chains.

Dated July 25th, 1907.
Sept. 7 ROLAND D. CRAIG.

CERTIFICATE OF THE REGISTRATION OF AN EXTRA-PROVINCIAL COMPANY.
"Companies Act, 1897."

I hereby certify that the "Puget Sound Realty Associates," has this day been registered as an Extra-Provincial Company under the "Companies Act, 1897," to carry out or effect all or any of the objects of the Company to which the legislative authority of the Legislature of British Columbia extends.

The head office of the Company is situate at Seattle, King County, Washington.

The amount of the capital of the Company is one hundred thousand dollars, divided into one thousand shares of one hundred dollars each.

The head office of the Company in this Province is situate at Victoria, and A. W. Jones, Real Estate and Insurance Agent, whose address is Victoria, B.C., is the attorney for the Company.

The time of the existence of the Company is fifty years, from December 22nd, 1905.

The Company is limited.

Given under my hand and Seal of Office at Victoria, Province of British Columbia, this second day of August, one thousand nine hundred and seven.

S. Y. WOOTTON.
Registrar of Joint Stock Companies.

The objects for which the Company has been established and registered are to buy, hold, sell, improve, lease, mortgage and otherwise handle, dispose of or encumber real estate and personal property of every kind and description; to buy, hold, sell, exchange and deal in mortgages, bonds, stocks and securities of every kind and description; to receive and collect money on investment bonds, certificates or other securities, obligations or contracts or any evidences indebtedness and to invest, handle and dispose of the same as the board of trustees shall from time to time determine; to acquire by pudchase or otherwise or take on lease or under agreement or to use, operate, sell, convey, mortgage or otherwise handle, dispose of or deal in any and all rights, grants, privileges, franchises and concessions; to borrow or raise money on monds, warrants, debentures, investments, securities and other negotiable or transferable instruments in the discretion of the board of trustees; to do a general business in the development of high-class real estate such as business property, and to make improvements thereon and to engage in such undertakings as will best promote the same. To conduct business in any of the States, territories, colonies or dependencies of the United States, and in foreign countries and under foreign governments or elsewhere in the discretion of the board of trustees, and to have and maintain at will one or more offices therein; to enter into, make, perform and carry out contracts of every kind, and for every lawful purpose; to do any and all things necessary, proper or convenient for the accomplishment of any of the objects hereinbefore set forth.

Aug 10

CARIBOO LAND DISTRICT.
District of Nechaco Valley.

TAKE NOTICE that James W. Edwards, of Vancouver, B.C., intends to apply for permission to purchase the following described land:—Commencing at a post planted at southeast corner, just west of Morris Corning's post at southwest corner of meadow, about seven miles southeast of Tsinkut Crossing, just south of Tsinkut Creek; follow Fort George trail five miles east of Tsinkut Crossing; thence south about two miles, crossing creek; thence north 80 chains; thence east 80 chains; thence south 80 chains; thence west 80 chains to point of commencement, and containing 640 acres, more or less.

Dated July 8th, 1907.
JAMES W. EDWARDS.
Sept. 7 John O'Regan, Agent.

ALBERNI LAND DISTRICT.
District of Rupert, Quatsino Sound.

TAKE NOTICE that Enoch A. White of Victoria, B.C., occupation Lumberman, intends to apply for a special timber license over the following described lands:

1. Commencing at a post planted at the N.W. corner of T. L. 13045, marked E. A. White's S. W. Corner post, to No. 1 Claim; thence north 20 chains; thence east 160 chains; thence south about 80 chains to shore of Elk Lake; thence about 40 chains in a westerly direction along shore of lake; thence north about 40 chains; thence west 60 chains; thence north 20 chains; thence west 60 chains to commencement.

2. Commencing at a post planted 80 chains east and 20 chains north of the northwest corner of T. L. 13045, marked E. A. White's S. W. Corner post to No. 2 Claim; thence north 40 chains; thence east 40 chains; thence north 80 chains; thence east 40 chains; thence south 120 chains; thence west 80 chains to commencement.

3. Commencing at a post planted on shore of Elk Lake, 80 chains east of the N.E. Corner of T. L. 13044, marked E. A. White's N. W. corner post to No. 3 claim; thence south about 160 chains; thence east 40 chains; thence north 160 chains; thence west 40 chains to commencement.

4. Comemncing at a post planted 80 chains east and 120 chains south of the southeast corner of T. L. 13044, marked E. A. White's N. W. Corner post to No. 4 Claim; thence south 80 chains; thence east 80 chains; thence north 80 chains; thence west 80 chains to commencement.

Staked July 17th, 1907.
ENOCH A. WHITE.
THOMAS J. HARRIS, Locator.
Aug. 31

COAST LAND DISTRICT.
District of Coast, Range 1.

TAKE NOTICE that W. J. Ferguson of Vancouver, occupation Log Scaler, intends to apply for permission to purchase the following described land, situated at Scot Grove, Gilford Island:

Commencing at a post planted at the northwest corner of surveyed Lot 622, thence south 40 chains; thence west about 20 chains to shore; thence in an easterly and northerly direction following shore to point of commencement.

Dated July 31st, 1907.
W. J. FERGUSON.
C. O. P. OLTS, Agent.
Aug. 31

RUPERT LAND DISTRICT.
District of East Branch Adams River.

TAKE NOTICE that James Purdy Nelson, of Bellingham, Wash., U.S.A., broker, intends to apply for a special timber licence over the following described lands:

1. Commencing at a post planted at the south-east corner of Lease No. 222; thence north 80 chains; thence east 80 chains; thence south 80 chains; thence west 80 chains.

2. Commencing at a post planted at the southeast corner of Lease No. 222; thence east 80 chains; thence south 80 chains; thence west 80 chains; thence north 80 chains.

3. Commencing at a post planted at the southeast corner of Lease No. 222; thence south 80 chains; thence west 80 chains; thence north 80 chains; thence east 80 chains.

4. Commencing at a post planted 80 chains east and 40 chains north from the southeast corner of Lease No. 222; thence south 40 chains; thence east 80 chains; thence north 80 chains; thence west 80 chains; thence south 40 chains.

Dated August 2nd, 1907.

5. Commencing at a post planted 80 chains east and 80 chains south from the southeast corner of Lease No. 222; thence west 80 chains; thence south 80 chains; thence east 80 chains; thence north 80 chains.

6. Commencing at a post planted 80 chains east and 80 chains south from the southeast corner of Lease No. 222; thence south 60 chains; thence east 80 chains; thence north 80 chains; thence west 80 chains; thence south 20 chains.

7. Commencing at a post planted 80 chains south and 160 chains east from the southeast corner of Lease No. 222; thence east 40 chains; thence north 160 chains; thence west 40 chains; thence south 160 chains.

8. Commencing at a post planted 80 chains south and 160 chains east from the southeast corner of Lease No. 222; thence east 80 chains; thence south 80 chains; thence west 80 chains; thence north 80 chains.

9. Commencing at a post planted 140 chains south and 160 chains east from the southeast corner of Lease No. 222; thence south 80 chains; thence west 80 chains; thence north 80 chains; thence east 80 chains.

Dated August 3rd, 1907.

11. Commencing at a post planted 80 chains north of the southeast corner of Lease No. 222; thence north 80 chains; thence east 80 chains; thence south 80 chains; thence west 80 chains.

12. Commencing at a post planted 160 chains east and 220 chains south from the southeast corner of Lease No. 222; thence south 80 chains; thence west 80 chains; thence north 80 chains; thence east 80 chains.

13. Commencing at a post planted 160 chains east and 240 chains south from the southeast corner of Lease No. 222; thence south 80 chains; thence east 80 chains; thence north 80 chains; thence west 80 chains.

Dated 5th August, 1907.

14. Commencing at a post planted 80 chains east and 240 chains south from the southeast corner of Lease No. 222; thence south 80 chains; thence west 80 chains; thence north 80 chains; thence east 80 chains.

Dated 6th August, 1907.

15. Commencing at a post planted 160 chains east and 300 chains south from the southeast corner of Lease No. 222; thence south 80 chains; thence west 80 chains; thence north 80 chains; thence east 80 chains.

Dated 7th August, 1907.

16. Commencing at a post planted 80 chains west from the southeast corner of Lease No. 222; thence south 80 chains; thence west 80 chains; thence north 80 chains; thence east 80 chains.

17. Commencing at a post planted 160 chains west of the southeast corner of Lease No. 222; thence south 80 chs.; thence west 80 chains; thence north 80 chains; thence east 80 chains.

18. Commencing at a post planted 240 chains west from the southeast corner of Lease No. 222; thence south 80 chais; thence west 80 chains; thence north 80 chains; thence east 80 chains.

Dated 2nd August, 1907.

19. Commencing at a post planted 80 chains south of the southeast corner of Lease No. 222; thence south 40 chains; thence west 160 chains; thence north 40 chains; thence east 160 chains.

20. Commencing at a post planted 120 chains south of the southeast corner of Lease No. 222; thence south 40 chains; thence west 160 chains; thence north 40 chains; thence east 160 chains.

Dated August 19th, 1907.

21. Commencing at a post planted 300 chains south and 340 chains east from the southeast corner of Lease No. 222; thence south 80 chains; thence west 80 chains; thence north 80 chains; thence east 80 chains.

22. Commencing at a post planted 300 chains south and 340 chains east from the southeast corner of Lease No. 222; thence north 80 chains; thence west 80 chains; thence south 80 chains; thence east 80 chains.

Dated August 1st, 1907.

23. Commencing at a post planted 200 chains east from the southeast corner of Lease No. 222; thence south 80 chains; thence east 80 chains; thence north 80 chains; thence west 80 chains.

24. Commencing at a post planted 200 chains east from the southeast corner of Lease No. 222; thence north 80 chains; thence east 80 chains; thence south 80 chains; thence west 80 chains.

Dated August 20th, 1907.
Aug. 31 JAMES PURDY NELSON.

COAST LAND DISTRICT.
District of Ootsa Lake

TAKE NOTICE that John Galloway, of Vancouver, B.C., Printer, intends to apply for permission to purchase the following described land:—Commencing at a post planted at the northeast corner, about two miles north of Ootsa Lake, and alongside northwest corner of McDonald's pre-emption; thence south 40 chains; thence west 80 chains; thence north 40 chains; thence east 80 chains to point of commencement, and containing 320 acres, more or less.

Dated 4th June, 1907.
JOHN GALLOWAY.
Aug. 31 Wilbur Johnston, Agent.

COAST LAND DISTRICT.
District of Ootsa Lake.

TAKE NOTICE that Michael Joseph Gillespie, of Vancouver, B. C., Clerk, intends to apply for permission to purchase the following described land:—Commencing at a post planted at the southwest corner, about one mile north of Ootsa Lake, and alongside of Morman's southeast corner, pre-emption claim; thence north 80 chains; thence east 80 chains; thence south 80 chains; thence west 80 chains to point of commencement, and containing 640 acres, more or less.

Dated 6th June, 1907.
MICHAEL JOSEP HGILLESPIE.
Aug. 31 Wilbur Johnston, Agent.

NEW WESTMINSTER LAND DISTRICT
District of Coast, Range. 1.

TAKE NOTICE that Eli Taylor, of Vancouver, B.C., occupation Contractor, intends to apply for a special timber licence over the following described lands:—

No. 1—Commencing at a post planted at the S.E. corner of timber limit 10026 and marked "Eli Taylor's S.W. Corner," being about one and one-half (1 1-2 miles in a northeasterly direction from the head of Hoeya Sound, a minor inlet off the north shore of Knight's Inlet; thence east 80 chains; thence north 80 chains; thence west 80 chains; thence south 80 chains to point of commencement.

Dated September 3rd, 1907.
ELI TAYLOR.

No. 2—Commencing at a post planted at the N.W. corner of No. 1 limit and marked "Eli Taylor's S.W. Corner," being about two (2) miles distant in a northeasterly direction from the head of Hoeya Sound; thence east 80 chains; thence north 80 chains; thence west 80 chains; thence south 80 chains to point of commencement.

Dated September 3rd, 1907.
ELI TAYLOR.

No. 3—Commencing at a post planted at the S.E. corner of No. 2 limit, and marked "Eli Taylor's S.W. Corner," being about two and one-half (2 1-2) miles distant and in a northeasterly direction from the head of Hoeya Sound; thence east 80 chains; thence north 80 chains; thence west 80 chains; thence south 80 chains to point of commencement.

Dated September 3rd, 1907.
ELI TAYLOR.

No. 4—Commencing at a post planted at the N.W. Corner of No. 3 limit and marked "Eli Taylor's S.W. Corner," being about four (4) miles in a northeasterly direction from the head of Hoeya Sound, thence east 80 chains thence north 80 chains; thence west 80 chains; thence south 80 chains to point of commencement.

Dated Sept. 3, 1907.
ELI TAYLOR.

No. 5—Commencing at a post planted at the N.W. Corner of No. 4 Limit and marked "Eli Taylor's S.W. Corner," being about five (5) miles distant and in a northeasterly direction from the head of Hoeya Sound; thence east 80 chains; thence north 80 chains; thence west 80 chains; thence south 80 chains to point of commencement.

Dated Sept. 3, 1907.
ELI TAYLOR.

No. 6—Commencing at a post planted at the S.E. Corner of No. 3 Limit and marked "Eli Taylor's S. W. Corner," being about three (3) miles distant and in a northeasterly direction from the head of Hoeya Sound; thence east 80 chains; thence north 80 chains; thence west 80 chains; thence south 10 chains to point of commencement.

Dated Sept. 3, 1907.
ELI TAYLOR.

No. 7—Commencing at a post planted at the N. W. corner of number 6 limit and marked "Eli Taylor's S.W. corner," being about five (5) miles distant and in a northeasterly direction from the head of Hoeya Sound; thence east 80 chains; thence north 80 chains; thence west 80 chains; thence south 80 chains to point of commencement.

Dated Sept. 3, 1907.
ELI TAYLOR.

No. 8—Commencing at a post planted at the N. W. corner of number 7 limit and marked "Eli Taylor's S.W. corner," being about five and one-half (5 1-2 miles distant and in a northeasterly direction from the head of Hoeya Sound; thence east 80 chains; thence north 80 chains; thence west 80 chains; thence south 80 chains to point of commencement.

Dated Sept. 3, 1907.
ELI TAYLOR.

No. 9—Commencing at a post planted at the S. E. Corner of number 7 limit and marked "Eli Taylor's S.W. corner," being about five and one-half (5 1-2 miles distant and in a northeasterly direction from the head of Hoeya Sound; thence east 80 chains; thence north 80 chains; thence west 80 chains; thence south 80 chains to point of commencement.

Dated Sept. 3, 1907.
ELI TAYLOR.

No. 10—Commencing at a post planted at the N.W. corner of number 9 limit and marked "Eli Taylor's S.W. Corner," and being about six (6) miles distant in a northeasterly direction from the head of Hoeya Sound; thence east 80 chains; thence north 80 chains; thence west 80 chains; thence south 80 chains to point of commencement.

Dated Sept. 3, 1907.
ELI TAYLOR.

No. 11—Commencing at a post planted at the N. W. Corner of number 10 limit and marked "Eli Taylor's S.W. Corner," about six and one-half (6 1-2) miles distant in a northeasterly direction from the head of Hoeya Sound; thence east 80 chains; thence north 80 chains; thence west 80 chains; thence south 80 chains to point of commencement.

Dated Sept. 3, 1907.
ELI TAYLOR.

No. 12—Commencing at a post planted at the S. E. corner of number 9 limit and marked "Eli Taylor's S.W. Corner," being about six (6) miles distant in a northeasterly direction from the head of Hoeya Sound; thence east 80 chains; thence north 80 chains; thence west 80 chains; thence south 80 chains to point of commencement.

Dated Sept. 3, 1907.
ELI TAYLOR.

No. 13—Commencing at a post planted at the S. W. corner of number 11 limit and marked "Eli Taylor's S. E. corner," and being about six (6) miles distant in a northeasterly direction from the head of Hoeya Sound; thence north 80 chains; thence west 80 chains; thence south 80 chains; thence east 80 chains to the point of commencement.

Dated Sept. 3, 1907.
ELI TAYLOR.

No. 14—Commencing at a post planted at the N. W. corner of number 12 limit and marked "Eli Taylor's S.W. Corner," and being about six and one-half (6 1-2 miles distant in a northeasterly direction from the head of Hoeya Sound; thence east 80 chains; thence north 80 chains; thence west 80 chains; thence south 80 chains to the point of commencement.

Dated Sept. 3, 1907.
Sept. 7 ELI TAYLOR.

Social and Personal.

VICTORIA.

Mrs. D. C. Reid returned home during the week after visiting Spokane.

* * *

Mr. T. O. Mackay, who paid a visit to Nanaimo on business, returned home last Tuesday.

* * *

Mr. H. W. Purden, Pender Island, is spending a few days in Victoria and is a guest at the Balmoral Hotel.

* * *

Mr. Julius Brethour, of Sidney, is spending a few days in the city and is registered at the Dominion.

* * *

Bishop David H. Moore, Mrs. Moore and Miss Moore of Portland, Oregon, paid a flying visit to Victoria last Tuesday.

* * *

Miss Ellis of New Westminster arrived in Victoria on Saturday and is the guest of Mrs. H. P. Newling.

* * *

Mr. Gunning returned to Victoria for a few days from Shawnigan Lake, where he has been staying for the past few weeks.

* * *

His Honor the Lieutenant-Governor, Mrs. Dunsmuir and Miss Dunsmuir left during the week for a week or so on their ranch in the Okanagan District.

* * *

Mrs. Gervas Wake will sail from England on the 20th of this month. She travelled home with her daughter who was married last month.

* * *

Mr. and Mrs. Thos. Shotbolt and Mr. Walter Shotbolt returned to Victoria last Sunday from Sooke, where they have been camping for the past week or so.

* * *

Miss Monteith, Lampson stret, who has been confined to the hospital for the past week with quinsy, is now convalescent and will be about soon.

* * *

Captain and Mrs. W. E. Holmes and Miss Florence Holmes arrived in Victoria last Saturday from Dawson and are staying at "Charlwood,' corner of Niagara and Clarence streets.

* * *

Mr. and Mrs. W. S. Gore, who have spent the summer months visiting friends in Mexico, and New York, returned to their home on Burdette avenue last Friday.

* * *

Mr. and Mrs. A. W. Bridgeman returned from Cowichan Lake last Wednesday. The visit was somewhat spoilt with the constant downpour of rain and not many fish were procured.

* * *

The Misses Ryan, who have been visiting friends in Victoria during the summer months, left for their home in California last Tuesday night. A lot of their friends were down on the wharf to bid them farewell.

* * *

Mrs. Keith Wilson, youngest daughter of Mrs. King, Rae street, left during the week for her home on Salt Spring Island after spending a very enjoyable holiday with her mother.

* * *

Captain Beadnell, accompanied by his friend Mr. Kirkby (England), returned to Cowichan River where he and his family have been living for the past month at the Riverside Hotel. Captain Beadnell and his wife spent a month or so up at the river last and are now building a pretty log house on the banks of the river.

* * *

Victorians will be interested to hear of the marriage in Hamilton, Ont., of Anne Isabel, daughter of Rev. Dr. Fletcher and Percival John Montague. The ceremony was performed by the bride's father, assisted by Rev. Colin A. Fletcher, Rev. Dr. Lille and Rev. Beverley Ketchen. The bride was supported by Miss Nona Murray and Miss Pearl Montague. The groom was supported by Harry Montague, brother. Mr. Montague is a son of the Hon. Dr. Montague of Winnipeg.

* * *

The Roller Skating Rink is once more open to the public and the hall can be procured when desired for private parties. Last Tuesday night from ten to twelve o'clock the floor was monopolised by a private party given by Miss Pooley. Some of those present were Miss V. Pooley, Miss Perry, Miss Mason, Miss Lawson, Miss Doris Mason, Miss Little, Miss Arbuthnot, Miss Peters, Mrs. Genge, Messrs. Prior, Smith, Caine, Wright, Hagarty, Monteith, J. Rithet, J. Lawson and others.

* * *

Last Saturday evening a very pleasant little dance was given at Government House by Miss Dunsmuir to a few of her friends. The music was supplied by Miss Thain. Some of the invited guests were: Mrs. R. Dunsmuir, Miss Shubert, Miss Little, Miss Perry, Miss L. Eberts, Miss Langley, Miss Mason, Miss Doris Mason, Miss V. Pooley, Miss Paula Irving, Miss Green, Messrs. Prior, McDougal, Caine, Smith, Monteith, Wright, Mason, Hagarty, T. O. Mackay, C. Brown, A. Robertson, J. Rithet and others.

* * *

Among the farewell teas was one given to Miss Flumerfelt, eldest daughter of Mr. and Mrs. A. C. Flumerfelt, Pemberton Road, by the Misses Pitts and Miss Williams, at their new home on Rockland avenue, who left during the week for England. The tea table was beautifully decorated with masses of yellow marguerites and long sprays of maiden hair fern. Some of those present were: Mrs. K. Wilson, Mrs. V. Eliot, Mrs. Genge, Mrs. J. H. Gillespie, Mrs Wood (Nelson), Mrs. B. Heisterman, Miss K. Gaudin, Miss A. King, Miss Pooley, Miss V. Pooley, Miss Little, Miss Page, Miss Arbuthnot, Miss Lowenholm, Miss P. Mason, Miss E. Mason, Misses Ryan, Miss Tilton, Miss E. Ellis, Miss Browne, Miss E. Lawson, Miss Eileen Ward, and others too numerous to mention.

* * *

A very interesting wedding to Victorians took place last Tuesday evening at St. Andrew's Presbyterian church, when the Rev. Dr. Reid united in marriage Mr. Percival George Cudlin and Miss Elizabeth Cullin, daughter of Mr. and Mrs. W. H. Cullin of Princess street, city. The church had been decorated for the occasion by friends with masses of flowers and greenery, and was crowded with the many friends of the happy couple. The bride, who was given away by her father, looked well in a becoming dress of soft white material and carried a bouquet of bridal roses. She was supported by one bridesmaid, who was much admired in a pale pink dress. After the ceremony a reception was held at the home of the bride's parents. Many beautiful and costly presents were reveiced by the young couple including a handsome onyz clock from the staff of the Government Printing Offices, and a large piece of cut glass presented by the office staff of R. P. Rithet & Co., with which firm Mr. Cuddip has been associated for some time as traveller. Mr. and Mrs. Cudlip will take up their residence in Victoria upon their return.

From the Old Land.

26 Esplanade,
Guernsey.

We arrived here a few days ago from Penzance, and purpose staying out a couple of weeks, thence to Jersey. It is a strange place; you might be in France or England. Mostly French names, customs and coinage, but intensely British, with pedigrees going back to Adam. They also are imbued with the idea that instead of being a dependency they conquered England, which in a way is a fact, the islands belonged to William the Conqueror inherited from the Northman Rollo, Duke of Normandy, and as the first named with his subjects ousted Harold, in a sense they were the conquerors. There are three French dialects spoken in the group and all different from modern French, while English is what might be called the connecting language.

Then again the currency question is most bewildering. There are in circulation British, Guernsey and French coins, I have not yet been able to size up their relative value. For instance, you are told the cost of an article is two pence; upon handing the store-keeper two English pennies he will hand you back a Guernsey or British halfpenny, i. e., sometimes; on other occasions he will give you no change, depending, I presume, on whether the article is two pence English or Guernsey. Yesterday we went out for a drive on a Tally Ho! The fare was five pence each. I gave a British half-crown and in return was handed three sixpences and six Guernsey pennies. Then again there is a mix up with the French coins. The people who live here appear to understand the system and are satisfied with it. I do not, but it suits me for the reason that I am continually getting more change than I think I am entitled to.

As regards the Government, it is absolutely independent, the only connection with the Empire being that the Crown appoints a Governor who is a figure head and a Bailiff who is by virtue of his office the Speaker of the Legislature!!, which latter in the Island is called the "States of Deliberation," consisting of a certain number of Jurats (elected by the States of Election composed of those in the Island entitled to vote), and Constables. The Courts are really Committees of the Jurats and as these have not necessarily any legal education or training, the procedure is simple and justice is regulated by common sense, and as a consequence there are not more than a dozen lawyers on this Island, so that in that respect it is nearly a paradise. People are not encouraged to quarrel and go to law by a body of men composing a professional union and who have the monopoly of conducting the affairs of the respective parties and laying down rules for the game, charging them what seems right in their own eyes.

The States have a National debt, but it is so small and the cost of Government so little that taxes are almost nil, the necessary revenue being raised by a very moderate tariff, so moderate in fact that it is almost a free trade country. The result is that liquors are so cheap that a man can get drunk on almost nothing, and as an evidence of the perversity of human nature no one appears to attain that state of bliss, and unfortunately being a teatotaler, the cheapness of alcohol does not interest me. But tobacco, cigars and cigarettes are just ridiculous in price, the former (good ones) a penny each, seven pence halfpenny for fifty cigarettes, and twenty ounces fine smoking tobacco for four pence halfpenny, (72 cents a pound); just think of that and in most instances you get back the halfpenny. Eau de cologne and perfumes are on the same basis. I purpose attempting a little smuggling on our return to down-trodden England, down-trodden of course as regards tobacco, etc.

I see Laurier has returned and given a speech at Quebec on the results of his trip and the Conference. Laurier talks a great deal about the All Red Route which he claims to have initiated, and regarding the consummation of which he speaks very hopefully. While of course I would like awfully to see it come off, I question whether it will as long as this Little England crowd are in power here. They are a miserable gang and Churchill and Lloyd George, who appear to be the dominant spirits, are the worst of the lot. They will not commit themselves in the least.

Quite a rumpus is going on about the question of selling peerages. Lea (a Liberal Member) has made the charge direct that it is the practice and that the last four made by his own party were practically a sale. Both sides beg the question in the House and he cannot get a commission appointed to enquire into the subject. I imagine he is right. He does not of course say anyone is bought, but he contends the proceeds of such purported sales go into the party election chest. I am satisfied the same system exists in Canada as regards Senatorships.

COAST LAND DISTRICT.
District of Ootsa Lake.

TAKE NOTICE that Elizabeth Alexander Macquarie, of Vancouver, B. C., wife of Rowland Macquarie, intends to apply for permission to purchase the following described land:—Commencing at a post planted at the southwest corner, about one and one-third miles distant from northwest end of Uncha Lake, on the north shore of said lake; thence north 80 chains; thence east 80 chains; thence south 80 chains; thence westerly 80 chains to point of commencement, and containing 640 acres, more or less.

Dated 17th June, 1907.

Elizabeth Alexander Macquarie.
Aug. 31 Wilbur Johnston, Agent.

Gas Ranges

Let us set up a Gas Range in your kitchen and you will find that you have the most modern and convenient cooking apparatus.

No fires to kindle in the early morning, no coal or ashes to carry, if you use Gas for fuel.

The cost of maintenance is far less than for a coal range.

VICTORIA, GAS COMPANY, Limited

Corner Fort and Langley Sts., Victoria.

Advertise

your SKEENA DISTRICT timber and land notices in

"TheNorthCoast"

Printed and published at Port Simpson, B.C.

Vancouver office, 536 Hastings St.

P. F. Godenrath & Co., owners.

Put It Down

Put it down that we've the best Suits in town, and then come in and let us make good.

We've many fresh arrivals.

Single and double breasted styles.

The Fall cut is not quite so generous in length.

Collars and Lapels less elaborate.

Trousers less balloony at hips.

Several other marked changes—but all for the better.

Put it down, also, that our prices are right and that we would like your trade.

ALLEN & CO.

Fit-Reform

73 Government St. VICTORIA

River View Park

New Westminster.

We have been appointed exclusive agents for a block of 64 lots, beautifully situated, overlooking the Fraser River, five minutes from industrial centre.

Price, from $150.00 to $400.00. Terms, one-third cash; balance six and twelve months.

These lots are now on the market for the first time. Call or write. York & Mitchell, 606 Hastings street, west, Vancouver.

It Takes Knowledge

as well as drugs to fill prescriptions, and on the degree of knowledge, depends the value of the prescription. We claim there are five essential things in filling prescriptions—

PURE DRUGS
FRESH DRUGS
ACCURACY
CLEAN UTENSILS
BRAINS

If you agree with us, our service is at your disposal.

LePATOUREL & McRAE
Prescription Druggists.
792 GRANVILLE STREET.
VANCOUVER, B. C.

WEEK 23RD SEPTEMBER

The New Grand

SULLIVAN & CONSIDINE, Proprietors.
Management of ROBT. JAMIESON.

BIG BILL FOR FAIR WEEK

FOX AND FOXIE CIRCUS
Just like Barnum & Bailie's, only so different.

HARRY BOTTER & CO.
Comedy Sketch.

ARTHUR DON
—and—
MINNIE MAY THOMPSON
Comedy Singing, Dancing and Talking Specialty.

GEORGE KAINE
Comediennes.

ERNEST L. SHAW
Illustrated Song.

NEW MOVING PICTURES
"Lost in the Alps."

Prof. M. Nagel's Orchestra.

Any difference between a milkmaid and a swallow? Yes! One skims the milk and the other the water.

A swallow or two of Johnnie Walker's Kilmarnock, either with or without water is very popular these damp days.

All good hotels, bars, and restaurants keep Johnnie Walker's Kilmarnock.

PITHER & LEISER
Sole Agents.
Cor. Fort and Wharf Sts.



Correct Cravats.

Pim's real Irish Poplins, in plain colors and stripes.

Buckingham's English Neckwear, high class, black and white effects, and all the new fall color-harmonies.

The autumn notion of what's correct in cravats.

Prices are as correct as the Scarfs.

Sea & Gowen

The Gentlemen's Store
64 Government Street, Victoria, B.C.

Everything Ready-To-Wear

THE DAILY ARRIVALS

of truly Fall Novelties causes a constant activity to prevade at 940 Granville. Among the most noted arrivals are included :

New Fall Raincoats.

Special prices from $6.75 to $25.00.

New Fall Coats.

Special prices from $7.50 to $37.50.

New Fall Skirts.

Special prices $2.50 to $22.50.

New Fall Veilings.

Special prices 25c. to 75c. per yard.

New Fall Millinery.

The two best designers in B. C. at your service.

New Arrivals.

Watch daily papers for special announcements.

New Fall Underwear.

In Knit and Flannelette. Prices from 25c. to $2.00.

New Fall Corsets.

Special agents for D. & A.
Special prices $1.00, $1.50, $2.00 and $2.50.

New Fall Hosiery.

For Girls, Boys and Ladies. Prices 12½c. to 75c, pr.

Alterations Free—An experienced dressmaker here to fit you—with a money back guarantee.

CHAS. W. HILLS & CO.

940 GRANVILLE ST. VANCOUVER, B.C.

Visitors to the Exhibition

Will find a Warm Welcome at Our Booth

Be sure to call and see our display of—

Pianos, Organs, Talking Machines, Sewing Machines, Violins, Cornets, Mandolins, Accordeons, Concertinos, Sheet Music and Music Books

FLETCHER BROS.

SUPERIOR QUALITY MUSIC HOUSE.

93 Government St. Victoria.

A Credit to Vancouver.

Over 500 Hats Shown at Hill & Co.'s Millinery Opening.

The entire store at 940 Granville street is given over to millinery for the opening of the season, and judging by the crowds it was a great success.

There is nothing like novelty, and nowhere will you see greater variety shown than at Hill & Co.'s. With the majority of women a new hat is bought not because the old one has become shabby, but because the new one presents some novel style features, and a greater variety could not be shown even by New York.

Great expense in importing models must have been gone into by this progressive millinery firm, as The Week has never seen such a large number in Vancouver as were here shown. Descriptions could not do them justice, they must be seen to be appreciated. Mr. Hill, the head designer, said:

"A great variety of hats will be popular for fall, and although the large effects will be more fashionable, small hats will also be worn to a considerable extent. Among the new popular styles from Paris are modifications of the Cloche of last season and a hat rather on the cavalier order.

"Felt and velvet are the favorite materials. Black, brown and blue are the strong body colors. Peacock tones, old gold and other novelty shades are used for trimming purposes. Evenque or plum color will be a favorite of the early season only.

"A great variety of trimmings will be employed, including all kinds of feather effects anl plumes, together with large flowers and ribbons.

"Felt will be the most fashionable material of the season, not alone in the popular end, but in the high grade as well. Felt shapes of every character are seen here in enormous quantities, and while in the cheaper grades these are in many instances stiff, the better sorts are, as a rule, very soft. Navy is another prominent shade. and like brown is in various different shades, both shades already being heavy sellers.

"The Canadian girl is known by a new name. Time was when she was typified as the Gibson girl and other artistic types. Today she is known the world over as 'Fluffy Ruffles.'

"That peculiar chic, yet dainty grace so characteristic of the Canadian girl, is typifiel more in her headgear than in any other part of her costume. Her hat is, so to speak, the finishing touch, without which the picture is incomplete.

"Seeing the forthcoming demand for the Fluffy Ruffles Hats we have taken into consideration all the needs, and show these styles very prominently among the New York models and styles for our own work room."

Truly western is the September number of Westward Ho, which is published in Vancouver. We recommend this magazine to our realers.—Slocan Mining Review (Sandon).

Angell Engraving Co.

PHOTO-ENGRAVERS and DESIGNERS In All Branches

518 Hastings St.

Vancouver, B. C.

GILBEYS

PURVEYORS TO HIS MAJESTY KING EDWARD.

White Rum, per bottle	$1.25
Strathmill Whisky (6 years old) per bottle	$1.00
Sprey Royal Whisky (10 years old) per bottle	$1.25
Plymouth Gin, per bottle	$1.25
Cognac Brandy L'or extrait du vin, per bottle	$1.75
Invalid Port, per bottle	$1.00
Castle Montilla Sherry, per bottle	$1.25
Castle Madeira Wine, per bottle	$1.00
Castle Brand Invalid Port, per bottle	$1.25

DIXI H. ROSS & CO.

CASH GROCERS - - - 111 GOVERNMENT STREET.



The Poodle Dog Grill,

Yates St., Victoria, B. C., is the only real "grill" in British Columbia—the only place where you can ACTUALLY obtain your choice of meats and all the delicacies of the season.

SMITH & SHAUGHNESSY

Take a KODAK With You

IT SLIPS HANDILY INTO YOUR POCKET AND DOUBLES EVERY VACATION PLEASURE.

Kodaks .....$5 to $112
Brownies ('most Kodaks)...$1 to $9

You need neither experience nor dark-room to make good pictures the Kodak way.

WILL MARSDEN

The Kodak Specialist

665 Granville St. VANCOUVER



COAL.

J. KINGHAM & CO.,

Victoria Agents for the Nanaimo Collieries.

New Wellington Coal.

The best household coal in the marke at current rates. Anthracite coal for sale.

34 Broad Street. Phone 647
VICTORIA

Mrs. T. R. Smith gave a very delightful farewell tea to Mrs. and Miss Soper, who left during the week for Honolulu. The long tea table was artistically arranged with pink and white asters. The guests were Mrs. Gaudin, Mrs. Charles, Mrs. Wallace, Mrs. Worlock, Miss White, Mrs. Marton (Chicago), Mrs. King, Mrs. K. Wilson, Mrs. Holyer.

Victoria THEATR
E. R. RICKETTS LESSEE & MANA

TUESDAY, SEPT. 24.

GEO. M. COHAN'S

Great Musical Play

Little Johnny Jone

With the same New York Ca

EIGHTY—PEOPLE—EIGHT

TWO CARLOADS OF SCENI
40 PRIZE BEAUTY SHOW GI
Dazzling Electrical Effects.
Gorgeous Costumes.
Prices—$1.50, $1.00, 75c, 50c, 2