Kingsford Smith & Co.
Stock and General
AUCTIONEERS
Commission and Real Estate Agents.
860 Granville, Vancouver.

Victoria Edition

The Week

A British Columbia Review,
Published at Victoria and Vancouver B. C.

Stewart Williams R. C. Janion
WILLIAMS & JANION
AUCTIONEERS
COMMISSION AND
REAL ESTATE AGENTS
51 FORT ST. VICTORIA, B. C.

VOL. IV. No. 26 THE WEEK, SATURDAY, JULY 27, 1907 ONE DOLLAR PER ANNUM

The Editor's Review

Of Current Topics.

A Veritable Holocaust.

Victoria has had its second baptism of fire within two years, the conditions which produced, and caused the extension of the fire over a large area were identically the same on both occasions. Old shacks, moss-grown roofs, defective fire fighting appliances, and lack of water. For all of these conditions the Mayor and Aldermen are morally if not legally responsible, and their resignation has been promptly demanded by the daily press endorsed by public opinion. The Council was elected to administer the affairs of the City. Such administration obviously includes vigilance, the exercise of ordinary discretion and alertness to protect the public interest. To strengthen the hands of the Council in the discharge of their responsible and important duties, municipal law has furnished them with weapons both of offence and defence in the shape of laws, regulations and by-laws. This code, if faithfully and honestly enforced would have rendered the catastrophe of Tuesday last impossible. There is a by-law which authorizes the Council to demand the demolition, or, if necessary, themselves to undertake the pulling down, of all buildings which are unsafe from any cause and constitute a public menace. There has been no attempt to enforce this by-law, as a consequence there are in the most important districts of Victoria, tumble-down shacks moss-grown and as dry as tinder, which are a constant source of danger and become doubly so in the event of fire. The City Council has absolute control of the fire department, which is a branch of its service. According to the most competent authorities, and especially in the judgment of a man of wide experience who recently helped to fight the San Francisco fire, and who has given a most valuable interview to the local press, Victoria fire appliances are antiquated, ineffective and almost a negligible quantity. All who know Chief Watson know him to be in every sense a competent and admirable officer, but to ask him to fight fire with such deficient and out-of-date appliances, is exactly the equivalent of the demand of Pharaoh of old that the Israelites should make bricks without straw. But after all the foundation of the trouble lies in the deficient water supply, and upon this subject, especially in face of the recent severe visitation, it is difficult to speak dispassionately. The least that can be said is that Mayor Morley has fiddled while Victoria burned. He may fancy himself in the classic role of Nero, a man whom he resembles in at least one respect, the possessing of a delusion that he is made of china clay while the "hoi polloi" are made of earthenware. Be that as it may, Mayor Morley drawing near the close of his second year of service in the capacity of Chief Magistrate, has not advanced the providing of an adequate supply of water for the City by one jot. It is idle for one of his clerical admirers to urge that he is not responsible for this, because the ratepayers voted down his by-law. The obvious retort is that the ratepayers are not bound to endorse every fool idea upon which they are asked to vote. The weakness of Mayor Morley's position is that he thinks he knows it all and that when the City has gone to the expense of engaging the most reputable experts, the Mayor persistently refuses to accept their conclusions, but at once starts up some crank idea of his own, based upon the suggestion that once in a while he was a civil engineer; and unfortunately the Council has been too weak to do anything but quarrel with him and under cover of his blunders to stave off the day when money must be provided for an efficient service. No more complete vindication of the attitude of the public press in condemning Mayor Morley and all his works, could be furnished than in the spectacular diagram showing the pressure of the water in the mains on the day of the fire. This precious document exposes the system in all its nakedness, and shows that while the pressure never exceeded 60 lbs. during the most serious moments of the fire, it ranged from 20 to 30. When one realizes, speaking roughly, that a pressure of 20 lbs. will not in practice enable a stream of water even to reach the roof of a house 40 ft. high, it is easy to see that for all practical purposes Victoria was without water on the day of the fire. The writer was on the ground during the whole of the time moving from point to point, and has no hesitation in stating that it would never have spread fifty feet from the point of origin even if 60 lbs. of pressure had been available instantly; but, further, if one of the portable pumping engines could have been utilized as soon as the fire was discovered and all the available water supply concentrated it would have put it out in a few minutes. This was demonstrated at 6.45 in the evening when one of the engines on Pioneer street literally knocked the fire out in less than five minutes although it had firm hold of a row of old shacks, and threatened to destroy the most valuable brick residence in the locality. The Week firmly believes that the City of Victoria stands in the same position with respect to the fire of Tuesday last, as it did towards the Point Ellice Bridge disaster. The neglect of its officers and agents has been so gross as to become culpable, they have neither provided adequate fire protection, nor made good use of what they had. The demand for their resignation is a very mild measure and falls short of meeting the requirements of the case. Apart from the question of legal liability to the sufferers and losers, it is certain that Victoria can never feel any sense of security until the present Council is replaced by men with some ideas, some energy and some realization of their duties and responsibilities as public servants.

Banks and Banking.

The series of articles published by The Week two months ago on the subject of banking, were circulated throughout Canada from the Atlantic to the Pacific; they have borne fruit, and now in every province the public press is discussing the subject and in the main has endorsed the conclusions arrived at by The Week. At the moment there is on this continent a general stringency of money, the Banks have buttoned up their pockets and the borrower, "charm he never so wisely," is unable to get financial aid. It is admitted that this is largely due to the locking up of money in outside investments of a highly speculative character. The apologists for the banks are very anxious to reassure the public as to the safety of their deposits, a matter which is surely a work of supererogation since no one, not even the severest critic, has found fault with the Canadian banking system, or the security which is practically assured by compliance with the Government regulations. At the same time the recent disclosures in connection with the deposing of Mr. D. M. Stewart from the management of the Sovereign Bank, have only confirmed the attitude of The Week by demonstrating that far too large sums have been tied up by the Banks in speculation, and that if the result has not been seriously to imperil security, it has undoubtedly produced stringency. There is also a general concensus of opinion that the charges of The Week as to the exportation of Western currency to the East, are fully justified, and Ontario will have to abandon its oft-repeated assertion that it is the milch cow of Canada. At present the facts undoubtedly place British Columbia and the other Western provinces in that unenviable position. Finally, the controversy aroused by The Week pamphlet, has elicited many expressions of opinion in favour of the Trust Companies which have done for the West what the Banks have so repeatedly declined to do, and by coming to the rescue at a critical stage in Western development, have practically saved the situation.

The Pestilence That Walketh.

The Week has been placed in possession of information of a most serious not to say appalling character, with the request that in the public interest it will make such use of it as is permissible and possible. The difficulty of doing so is great, because unfortunately most of the documents upon which the charges are based, although duly authenticated and accompanied by sworn affidavits are of so revolting a character that their contents can hardly even be hinted at in the public press. However, The Week regards the appeal as one which cannot be refused when all the circumstances of the case are taken into consideration. Any paper which refused to make some effective use of information so authenticated, would be derelict to its public duty and unworthy of confidence. It may be remembered that a few months ago rumours were circulating in the City with respect to certain alleged vicious and immoral practices among the school children. Popular interest and indignation were aroused. The school trustees and the police department made a careful and discreet investigation, but were unable to discover substantial grounds for believing that the rumours were true. The Week is not prepared to demonstrate a connection between these rumours and the state of affairs disclosed by the sworn documents above referred to, but that is not material to the case, although it is difficult to escape the conviction that such a connection really exists. This much, however, can be positively stated, that a paid official of the Dominion Government, holding a responsible office in one of the law courts of Victoria was driven out of the United States for indulging in mal-practices of the most heinous character and of the kind which brought about the down-fall and disgrace of Oscar Wilde. That the same official on coming to Victoria allied himself with a religious institution, from which only a few months ago he was forced to withdraw under suspicion of being guilty of the same practices. Moving to another section of the City he has recently allied himself with a similar institution, and those most conversant with the conditions have confidently expressed to The Week their opinion that he has there resumed his mal-practices. What fills The Week with wonderment is that since all these facts are well known to public men in Victoria, and since the documents dealing with the conduct of this paranoia have been inspected by a number of people, he should still be at large in a community where he is capable of doing incalculable harm and of directly or indirectly contaminating the morals of a very large percentage of the youth of the city. It is not necessary to discuss the ethics of the case, The Week has long ago come to the conclusion that men of this type are hopelessly insane, as was Oscar Wilde and as was "Jack the Ripper." The man is not so much a criminal as a lunatic, but in any event his incarceration is absolutely necessary for the public protection. He is of the type of abnormal monstrosity which should be kept behind iron bars. It is impossible to estimate the harm he has done and may still be doing, and to drive him out of Victoria would simply be to change the field of his operations to some other community. In the interests of the boys, yes, and of the girls of Victoria, in the interests of purity, of home-life and of all that parents hold sacred, The Week appeals to the public authorities and especially to those citizens who have knowledge of the facts of this lamentable case to take such steps as will render it impossible for the polution to continue or to spread.

Facilis Decensus.

The Canadian Press is rapidly becoming a unit in its opinion that the Toronto Globe has fallen on evil days by departing from the path of rectitude marked out for it by George Brown of honoured memory. Political parsons have never been a success, Canadian cities are strewn with their wreckage, and ever since J. C. McDonald was placed in the editorial chair of The Globe by his fellow minister, the late Dr. Warden, to fulfil the behests of the Toronto gang, the paper has more than lost in influence and respect what it has gained in circulation and shekels. Of course it is only a coincidence that every time the financial interests of Senators Cox and Jaffray are involved in a question the Globe becomes their staunchest defender, for this reason there is never but one side to a Fernie strike or Labour trouble, although it rages 3,000 miles from the office of the Globe. It may also be merely a coincidence that the Grand Trunk Pacific and all its works are blessed, while the whole policy of the C. P. R. is "anathema." It may still further be a coincidence that British Columbia has wasted its heritage and administered its affairs extravagantly, while Ontario has been the poor milch cow of Canada

Motherland.

Following the Fashion.

Cigarette smoking is all right for women if enough of them smoke to make the business fashionable.—News Letter, San Francisco.

America and Japan.

The sooner Americans and all Western peoples learn that Japan has now become a Power of the first rank, and that it is a sovereign nation treating with its equals, the better for the peace of the world.—Outlook, New York.

Monotony of Perfection.

If we all ate what we should, rose and retired to rest when we should, dressed hygienically, and lived our whole lives according to doctors' rules, what a confoundedly dull place the world would be!—Weekly Dispatch.

Makers of India.

If ever a Briton should lift his hat in deference to anybody, it should be to those men in India who have made that portion of the Empire what it is, and to their successors who are continuing the legacy.—Korea Daily News, Seoul.

Saintly Simla.

Simla may be smart, but it is not sinful; and if any of these gay grass-widows and hill-captains of whom one reads in books really exist, then they must be at some other hill station, for they and their like are far from Simla.—Bystander.

King Edward and the Kaiser.

Should the meeting of the two Sovereigns tend to put off for another ten or twenty years the dies irae that hangs like a threatening thunder-cloud over our heads, we will give thanks to God. Political life is so dismal that a brief period of gladness would not be inopportune.—Pungolo, Naples.

Fascinating Canada.

Even the visitor who spends only a few weeks in Canada learns to understand something of the fascination of life in the only country on the globe where man has all the advantages of European civilisation and yet can regain touch whenever he wishes with the old simple life of the unfenced wilderness.—Canada.

Popular Cricket.

The heretic who ventures to suggest that this is not the best of all possible games should remove himself from the British Empire if he wants a sympathetic audience.—Alfred Fellows, in The Albany Review.

The Smile That Counts.

It is the smile upon a grave and tender face that counts, that is irresistible. That is the reason that the demure little mouse often gets love while the brilliant woman of the world has to put up with admiration.—Lady.

Slaves of Convention.

There is many a man who would confront a battery rather than appear at an evening-dress gathering (say) in a Liberty tie and light clothes, or in the Bohemian garb of the Quartier Latin. The dislike of the average man to look "singular" or "eccentric" is with most men unconquerable.—E. Belfort Bax, in The Nation.

The Empire's Danger.

If the British people did not realise the dangers of the situation in time, they might see the great edifice of Empire topple over in ruin in the shock of war with some first-class Power, said Lord Roberts in advocating general military training at the annual meeting of the National Service.

NOTICE is hereby given that 30 days after date I intend to apply to the Hon. the Chief Commissioner of Lands and Works for a special license to cut and carry away timber from the following described land, situated on Cracroft Island, Coast District:

Commencing at a post planted on or about 30 chains easterly from Sambo Point, Clio Channel, thence south about 40 chains to the northern boundary of T. L. No. 7923; thence about 40 chains east; thence south 40 chains; thence east 40 chains; thence north about 80 chains to beach; thence westerly along beach to point of commencement, containing 640 acres, more or less.

Located May 23rd, 1907.

F. J. A. GREEN.

July 6

DOMINION TRUST COMPANY LIMITED

Subscribed Capital, $500,000.00
Reserve Fund $50,000.00

Advisory Board:
J. B. Mathers, General Manager
J. A. Thompson, Robt. Martin
T. T. Langlois, John R. Gray

egular Savings Bank business conducted. Four per cent. interest paid half yearly on deposits with absolute security assured. Lay the foundation of your fortune by opening a savings bank account with us.

Bond Issues Guaranteed.
DOMINION TRUST CO., Limited.
328 Hastings St., West.
Vancouver, B. C.

ALBERNI LAND DISTRICT.
District of Clayoquot.

NOTICE is hereby given that, 30 days after date, I intend to apply to the Hon. Chief Commissioner of Lands and Works for a special licence to cut and carry away timber from the following described lands in Clayoquot District:

Claim No. 1—Commencing at a post planted at the head of Pipestem Inlet (south-east angle); thence south 60 chains; thence west 160 chains; thence north to shore; thence northeasterly along shore to point of commencement.
Located June 18th, 1907.

Claim No. 2—All that portion of land known as Nettle Island, in Barkley Sound, excepting thereout the area covered by Indian Reserve.
Located June 19th, 1907.

Claim No. 3—Commencing at a post planted 10 chains east of the southeast corner of Lease No. 65; thence south 20 chains; thence east 20 chains; thence south 80 chains; thence east 50 chains; thence north 120 chains; thence west 40 chains; thence south 20 chains; thence west 30 chains to point of commencement.
Located July 2nd, 1907.

Claim No. 4—Commencing at a post planted on the east shore of Robbers' Island, Barkley Sound, near the northeast corner of Section 13; thence west to shore; thence along the northern shore of Robbers' Island to point of commencement.
Located June 21st, 1907.

Claim No. 5—Commencing at a post planted at the southwest corner of Section 20; thence north to northwest corner of Section 483; thence east to the western boundary of Section 88; thence east to the western boundary of Section 88; thence along said boundary south and east to the northwest corner of Lease No. 65; thence south to Section 480; thence west to the northwest corner of Section 479; thence south to shore; thence along shore southwesterly to a point due east of starting point; thence west to point of commencement.
Located July 11th, 1907.

Dated July 17th, 1907.

July 27 WILLIAM J. SUTTON.

VICTORIA LAND DISTRICT.
District of Renfrew.

TAKE NOTICE that Andrew Wright, of Victoria, B.C., Capitalist, intends to apply for a special timber licence over the following described lands:

Claim No. 1—Commencing at a post planted about three miles west of Gordon River, and one and a half miles north of Bugaboo Creek; thence 80 chains north; 80 chains west; 80 chains south; 80 chains east to the point of commencement.
Staked July 8th, 1907.

Claim No. 3—Commencing at a post planted three and a half miles west of Gordon River, and two and a half miles north of Bugaboo Cerek; thence 80 chain north; 80 chains west; 80 chains south; and 80 chains east to point of commencement.
Staked July 8th, 1907.

Claim No. 4—Commencing at a post planted about three and one-half miles west of Gordon River, and about three miles north of Bugaboo Creek; thence 80 chains north; 80 chains east; 80 chains south; 80 chains west to point of commencement.
Staked July 9th, 1907.

Claim No. 5—Commencing at a post planted three and a half miles west of Gordon River and three and a half miles north of Bugaboo Creek; thence 80 chs. north; 80 chains west; 80 chains south and 80 chains east to point of commencement.

Claim No. 6—Commencing at a post planted about four and a half miles west of Grdon River and about four miles north of Bugaboo Creek; thence 80 chains north; 80 chains east; 80 chains south and 80 chains west to point of commencement.
Staked July 9th, 1907.

Claim No. 7—Commencing at a post planted about four and a half miles west of Gordon River; and four and a half miles north of Bugaboo Creek; thence 80 chains north; thence 80 chs. west; 80 chains south and 80 chains east to point of commencement.
Staked July 9th, 1907.

Claim No. 8—Commencing at a post planted about four and a half miles west of Gordon River, and five miles north of Bugaboo Creek; thence 80 chains north; 80 chains east; 80 chains south; 80 chains west to point of commencement.
Staked July 9th, 1907.

Claim No. 9—Commencing at a post planted about six and a half miles west of Gordon River, and four miles in a north'westerly direction from Bugaboo Creek; thence 80 chains north; 80 chains east; 80 chains south and 80 chains west to point of commencement.
Staked July 10th, 1907.

Claim No. 10—Commencing at a post planted about six and a half miles west of Gordon River, and four miles in a northwesterly direction from Bugaboo Creek; thence 80 chains north; 80 chs. west; 80 chains south and 80 chains east to point of commencement.
Staked July 10th, 1907.

Claim No. 11.—Commencing at a post planted about one mile in a north-westerly direction from the mouth of Bugaboo Creek; thence north 80 chains; east 80 chains; south 80 chains and west 80 chains to point of commencement.
Staked July 15th, 1907.

ANDREW WRIGHT.
July 27 E. SENFT, Agent.

R. P. CLARK
CORNER DOUGLAS AND VIEW STREETS
VICTORIA, B. C.
Sole Agent for British Columbia for the world renowned
ARGYLL AUTOMOBILES
Holders of the principal records in Europe.
Also:—The Star. Adams Hewitt. Phoenix and Marine Engines. Saunderson's Motor Traction for plowing, threshing and general traction.
The Leading English and Continental Cars
Elswick Cycle Co., Newcastle, Eng.
James Cycles, London and Birmingham, Eng.
Delivery Guaranteed. Trade Supplied. All importer's risks taken.
TELEPHONE 1382

Leave Your Baggage Checks at the
Pacific Transfer Co'y
No. 4 FORT ST.
VICTORIA
Phone 249. A. E, KENT, Proprietor

The Taylor Mill Co.
Limited.
All kinds of Building Material,
LUMBER
SASH
DOORS
TELEPHONE 564
North Government St., Victoria

COAL.
J. KINGHAM & CO.,
Victoria Agents for the Nanaimo Collieries.
New Wellington Coal.
The best household coal in the marke at current rates. Anthracite coal for sale.
34 Broad Street. Phone 647
VICTORIA

The Summer Season
is now upon us. COOL DRINKS in an AIRY BAR can be obtained at
The Carlton Lounge
corner Douglas and View streets, Victoria, B. C.
R. P. CLARK :: :: Proprietor
CHAS. MURISET, Manager.

BUSINESS SHELVES
FOR SALE CHEAP
APPLY
PEDEN
Forst Street :: Victoria.

CLEVER CLOTHES FOR EVERYONE.
Summer Vests from $1.25
Outing Suits from $10
Allen & Co.
FIT REFORM
73 Government Street
VICTORIA

Gilbey's, Purveyors to His Majesty King Edward.

Strathmill Whiskey (6 years old), per bottle	$1.00
Sprey Royal Whiskey (10 years old), per bottle	$1.25
Castle Brand Invalid Port, per bottle	$1.25
Castle Madeira Wine, per bottle	$1.00
Castle Montilla Sherry, per bottle	$1.25
Plymouth Gin, per bottle	$1.00
Cognac Brandy—L'or extrait du vin, per bottle	$1.75
Invalid Port, per bottle	$1.25

Sole Agents
DIXI H. ROSS & CO.
Cash Grocers - - - 111 Government Street.

GORGE PARK
VICTORIA
EVERY EVENING
AN INTERESTING AND VARIED EXHIBIT OF BIOSCOPE PICTURES WILL BE GIVEN.
Orchestra
BOATING :: BATHING :: REFRESHMENTS
COME AND SPEND A PLEASANT EVENING.
BRING THE CHILDREN.
SPECIAL CAR SERVICE.

HOLLY TREES
Prices from 25 cents to $5.00, according to size. Write for seed and tree catalog.
JAY & CO. VICTORIA, B. C.

PATENTS PROMPTLY SECURED
We solicit the business of Manufacturers, Engineers and others who realize the advisability of having their Patent business transacted by Experts. Preliminary advice free. Charges moderate. Our Inventor's Adviser sent upon request. Marion & Marion, Reg'd., New York Life Bldg, Montreal; and Washington, D.C., U.S.A.

The Best Place To Buy These Lines

REFRIGERATORS—The best makes and the best values up from..$11.40
ICE CREAM FREEZERS—The famous easy running Lighting, from $2.75
SCREEN DOORS—All sizes and several styles at from each.....$1.25
WINDOW SCREENS—Several sizes—adjustable kind—from each...25c

Supplies for Restaurants and Hotels

Do you believe that the largest and finest collection of Hotel Supplies in this section is here in our establishment?

Fact.

Do you know that we control the best patterns in hotel china made at home and abroad and carry the most complete stocks of glassware and bar goods?

If you will take the pains to investigate you will discover it's a fact. Placing direct orders before the goods are made, large and continuous, enables the manufacturer to cut the prices to us, which means a big saving to OUR hotel customers.

You can prove it any time you drop in.

Picnic Hampers

For boating parties, auto parties, or picnics of any sort where you must take lunch along, here is an article which should appeal to you.

A hamper containing a complete outfit, less eatables of course, but room for such knives, forks, plates, cups, pepper and salt, two large covered flasks, etc., etc., strongly made and a superior article. Two sizes at each $10.00 and $12.00

NEW HAMMOCKS, JUST IN.

If you are one of those who called last week and found us "sold out" of Hammocks, you will, perhaps, be pleased to know that we have just received a big shipment of these goods and now have for your inspection a monster showing of many styles.

This lot should have arrived long ago but, unfortunately, some delays on the part of the transportation companies landed this shipment late in the season. We don't want to carry these Hammocks over to next summer, so we are making some interesting pricings and if you want a good Hammock there is no better time than right now.

You will find many days during the next two months when a hammock would serve a delightfully useful purpose—so get ready.

Remember, too, that these are the good kind—thee famous Palmer Arawana Brand.

Sole Agents for the World's Best Carpets.

We are the exclusive agents in this city for the sale of the fine Carpets made by James Templeton & Co. of Glasgow, Scotland. and John Crossleye & Sons, of Halifax, England. The products of these factories are recognized as the best. The qualities are much superior to other makes and the designs always the very latest and most attractive.

In buying a Carpet made by either of these makers you have a double guarantee of goodness—theirs and our own.

We have a fine assortment on the Second Floor for your inspection.

TAPESTRY CARPETS, at per yard, $1.25, $1.00 and 85c. 75c
BRUSSELS CARPETS, at per yard, $1.65, $1.60 and $1.50
ORIENT VELVET CARPETS, at per yard $1.60 and $1.50
WILTON CARPETS, at per yard, $2.60, $2.40 and $2.25
AXMINSTER CARPETS, at per yard.....$2.15

These prices are for Carpets made and laid. Best word guaranteed.

We have also a very large stock of fine Carpet Squares manufactured by these makers of fine Carpets. These come in a great variety of designs and in sizes to suit almost any room.

WEILER BROS.
HOME, HOTEL AND CLUB FURNISHERS—VICTORIA, B. C.

Try Our Satisfactory Mail Order Service.

"Never-Break" Frying-Pans.

Here is something that will surely interest all those who have occasion to use a Frying Pan. We advise cooks, whether their work is in the house, in the camp, on the trail or anywhere, to investigate this line.

No. 8 size, bottom 9 inches, top 10½ inches diameter, each.....60c
No. 9 size, bottom 10 inches, top 11½ inches diameter, each 75c
No. 10 size, bottom 11 inches, top 12½ inches diameter, each 90c

HOW ABOUT THE FRUIT CANNING THIS SUMMER

Women who are not fully provided for the emergency, will want to know where the fullest assortment of canning accessories can be found, so that their wants may be supplied with the least possible delay.

FRUIT JARS, RUBBERS, JELLY TUMBLERS

These are the principal things, and they can be had of us in the best qualities.

Didn't know there were different grades?

Indeed yes! Some glass will crack when it is heated and some when it cools off. Ours is safe.

Good Bread All the Time

If you use the **Eclipse** Bread Maker you will have no failures with your bread-making.

The **Eclipse** is the only machine that **kneads** dough by **compression**, therefore makes the best bread. It is the simplest in construction, will not get out of order, easiest to operate and clean.

Mixes and kneads perfectly in three minutes, producing from the smallest quantity of flour a perfectly healthy bread. Price each $3.00

Short Story

The Sheriff's Daughter.

By William MacLeod Raine.

He stood on the threshold of the en door, breathing deeply, but ietly, muscles tense, and hard eyes ert. That he was a hunted man was ear. The haggard face, the cactus-redded and adobe-spattered cloth-g, the wary glitter under the nar-wed eyelids, all contributed to this surance. But there was some dy-mic quality of force in him that rbade any impression of helpless-ss. In desperate plight he might but he was still quite cool and aster of himself.

Silently he had entered the kitchen, d silently he watched the slim girl the table, as she kneaded a mass dough and sang softly to herself. er voice was untrained without nge or compass, unusual only for a tain fine feeling that is a thing art from musical tchnique. Yet it d him strangely, perhaps, in part, cause of the particular ineptness of song she sang to his present situ-on. He was given to moments of ntiment, and it fitted the ironic mor of him, that now, of all times, should be listening to one of rns' love-ballads:

ll 'a the seas gang dry, my dear,
nd the rocks melt wi' the sun;
vill luve thee still, my dear,
While the sands o' life shall run."

Her sleeves were rolled up to the ows of her firm, well-molded arms, l as she came to the end of the nza her forearm brushed back a ellious lock of golden hair that tickled her forehead. Then, warned by some subtle instinct of another presence, she turned and met him with lips slightly parted and a startled question in her blue eyes. By her shy dignity and fine coloring he would have guessed her of Scotch descent even without the corroborating song.

"It will be my father you are wanting. He is not home," she said, and while she was speaking became aware of something arresting in his gaze, something sinister rather than casual in his manner.

"I'm not looking for Sheriff Macdonald," he told her, and the ghost of a sardonic smile touched his lips.

She waited, a fluttering pulse of growing excitement abeat in her throat.

Over his shoulder his keen gaze swept the plain and halted at a little swirl of dust miles away. He stepped in, closed the door behind him, and put his back to it.

"I reckon we better come to an understanding, Miss Macdonald. I'm hunting a place to hide."

"To hide?" Her eyes grew big with alarm. "Then you are Philip Brand?"

"Rung the bell at the first shot, ma'am." His steady vigilance did not release her for an instant. Under his black eye-brows he was judging her hardly, and she knew that if need were he would do more than threaten.

"But—but don't you know this is the sheriff's house?" She was groping for a reason to explain his presence.

"They've got me penned in. It was here or nowhere—and then it isn't the first place they would expect to find me." Again that thin, mirthless smile hovered at the corners of his mouth. "Point is, what are you going to do about it? Will you give me up to be hanged?" His voice had roughened to a sudden threat.

"The law——" she was beginning to murmur, when he took the words from her.

"Don't talk to me about law. They'll hang me to the nearest telegraph-pole."

"By why? My father——"

"You don't suppose it is Sheriff Macdonald I'm worrying about. I'd give myself up to him quick enough, but Dave Briscoe's gang won't wait for any judge and jury to have their little say-so about whether I'm guilty or not. Of course I'm guilty. Don't I run sheep and spoil the range for their cows? Isn't it logic then that I steal horses and shoot deputies? Sure, it is.' His voice had an edge of bitterness foreign to her experience of years so boyishly few.

Young he undoubtedly was, but the outstanding note of his lean, lithe figure and thin, tanned face was competence. He had been brought up in that rough school of the frontier West which holds session twelve months in the year, and he had weathered its curriculum with the varied assortment of attainments common to its graduates. Nor had anybody ever "made good" his contention that Phil Brand had not passed his finals with honor. For Arizona held no more reckless daredevil than this quiet, black-haired sheepman. In a country where it was held almost a crime to own sheep he had paid for the right to do as he pleased with his own blood in plenty, and not a little that belonged to the vaqueros of his enemies. Through turbulent years of battle he had won his way to a precarious peace when this charge of horse-thieving was flung broadcast against him. To rustle horses was a crime black enough in all faith, but this particular rustler had made his offense worse by killing a deputy who got between him and his "gateway."

Yet the girl was loathe to believe. There was that essence of manhood in him that compelled respect, that did not accord with robbery and murder. Phil Brand's name had been for years the synonym for outlawry, but this straight, clean-limbed youth did not fit her conception of the role assigned him.

She leaned forward in a sweet impulse to befriend him. "But you are not guilty, sir?"

Surprised he certainly was, but his swift retort was brutal enough: "How do you know?"

"I mean, are you?" she flushed.

"If I told you I were not would you believe me?"

"Yes," she breathed, in a little glow of hope that ought to have stirred whatever of good was in the scamp.

"And if I don't tell you that will you still hide me?" His voice seemed to scorn her.

"I shall hide you in either case."

"Then I reckon——" The sentence died on his lips. She saw his face harden and his figure stiffen. His hand brushed up and a revolver seemed miraculously to leap from its holster to his hand. "Here they come. I guess it's too late, Miss Macdonald. You better leave while there is time," he told her quietly.

"No, no." She stooped and lifted a door that led from the kitchen to a cellar. "Quick. Down you go."

There was need of haste, but it was his whim to kiss her hand with debonair politeness before he descended. She lowered the door softly even as the expected knock came. She ran noiselessly to her work and sang out an innocent "Come in."

She took her hands from the batter when Dave Briscoe, followed by four or five others, came into the room.

"My father isn't at home," she explained.

Briscoe smiled. He was a married man with a family, but he was of the type that takes all any attractive woman will give. "We didn't come to see the sheriff today, Miss Jean." His tone implied that he had come to see the sheriff's daughter.

She looked a questioning surprise she did not feel.

"Nor even the sheriff's family," he leered. "Fact is, Miss Jean, we're after that murdered Brand. We trailed him into a gulch about a mile west of here. It ce'tainly looks as if he must have cut acrost country this way. You didn't happen to see him?"

"I haven't been out of this kitchen all afternoon," she explained. "He might easily have passed without my seeing him."

"I reckon he might. I 'low he wouldn't stop at Sheriff Macdonald's to say how-d'ye-do this mawnin', being as he was some pressed for time." The man grinned round at his fellows and accepted their laughter as his due meed of applause.

"Left his hawss over in the canon," explained another of the party to the girl. "Course he may be hidden in the chaparral, but I reckon he's on the hike."

"My father is out looking for him in the De l'Oro country. A man came here early this morning and roused him. I expect he had important news, for father didn't even wait for breakfast."

"I reckon your father's burning the wind for nothin', then, Miss Jean, because we ce'tainly did swap shots with Mr. Brand over in the canon. He's sure a slick one, and give us the go-by right smart, but we'll meet up with him before night and save your paw a heap of trouble," explained Briscoe, with sauve cruelty.

The girl's face blanched. "You wouldn't——"

Briscoe completed her faltering sentence. "Do a thing to hurt his feelings. No, we'd remember poor Luke Rogers he shot yesterday and hang him real gentle to a cottonwood." The man's heartless drawl broke into brisk commonplace. "Say, Miss Jean, our throats are baked drier'n Mesa Spring in September. You got any real wet water or cool buttermilk?"

"Plenty of it in the cellar." Her

(Continued on Page Five)

ALBERNI LAND DISTRICT.
District of Rupert.

TAKE NOTICE that Rollie Harold Zider, of Winnipeg, Man., occupation, Clerk, intends to apply for permission to purchase the following described land:

Commencing at a post planted on northwest corner of Section 30, Township 33; thence east 80 chains; thence south 80 chains; thence west 80 chains; thence north 80 chains, to point of commencement, containing 640 acres more or less.

D. D. McPHAIL.
Agent for Rollie Harold Zider.
July 8th, 1907. Jy27

ALBERNI LAND DISTRICT.
District of Rupert.

TAKE NOTICE that Karl Sawyer, of Winnipeg, Man., occupation, Clerk, intends to apply for permission to purchase the following described land:

Commencing at a post planted at southeast corner of Section 19, Township 33; thence east 80 chains; thence north 80 chains; thence west 80 chains; thence south 80 chains, to point of commencement, containing 640 acres more or less.

D. D. McPHAIL.
Agent for Karl Sawyer.
July 8th, 1907. Jy27

ALBERNI LAND DISTRICT.
District of Rupert.

TAKE NOTICE that Edward James Glencke, of Winnipeg, Man., occupation, Clerk, intends to apply for permission to purchase the following described land:

Commencing at a post planted at northwest corner of Section 18, Township 33; thence east 80 chains; thence south 80 chains; thence west 80 chains; thence north 80 chains, to point of commencement, containing 640 acres more or less.

D. D. McPHAIL.
Agent for Edward James Glencke.
July 8th, 1907. Jy27

ALBERNI LAND DISTRICT.
District of Rupert.

TAKE NOTICE that Frederick Luders, of Winnipeg, Man., occupation, Clerk, intends to apply for permission to purchase the following described land:

Commencing at a post planted at the northeast corner of Section 13, Township 36; thence west 80 chains; thence south 80 chains; thence east 80 chains; thence north 80 chains, to point of commencement, containing 640 acres more or less.

D. D. McPHAIL.
Agent for Frederick Luders.
July 8th, 1907. Jy27

ALBERNI LAND DISTRICT.
District of Rupert.

TAKE NOTICE that Peat Albert King, of Winnipeg, Man., occupation, Clerk, intends to apply for permission to purchase the following described land:

Commencing at a post planted at southwest corner of Section 20, Township 33; thence east 80 chains; thence north 80 chains; thence west 80 chains; thence south 80 chains, to point of commencement, containing 640 acres more or less.

D. D. McPHAIL.
Agent for Peat Albert King.
July 8th, 1907. Jy27

ALBERNI LAND DISTRICT.
District of Rupert.

TAKE NOTICE that Charles Granger, of Winnipeg, Man., occupation, Agent, intends to apply for permission to purchase the following described land:

Commencing at a post planted at northwest corner of Section 17, Township 33; thence east 80 chains; thence south 80 chains; thence west 80 chains; thence north 80 chains, to point of commencement, containing 640 acres more or less.

D. D. McPHAIL.
Agent for Charles Granger.
July 8th, 1907. Jy27

ALBERNI LAND DISTRICT.
District of Rupert.

TAKE NOTICE that Lyman Hamlin Gordon, of Winnipeg, Man., occupation, Stenographer, intends to apply for permission to purchase the following described land:

Commencing at a post planted at the northeast corner of Section 7, Township 33; thence west 80 chains; thence south 80 chains; thence east 80 chains; thence north 80 chains, to point of commencement, containing 640 acres more or less.

D. D. McPHAIL.
Agent for Lyman Hamlin Gordon.
July 8th, 1907. Jy27

ALBERNI LAND DISTRICT.
District of Rupert.

TAKE NOTICE that George W. Kent, of Grand Forks, N. D., occupation, Jeweler, intends to apply for permission to purchase the following described land:

Commencing at a post planted at northwest corner of Section 8, Township 33; thence east 80 chains; thence south 80 chains; thence west 80 chains; thence north 80 chains, to point of commencement, containing 640 acres more or less.

D. D. McPHAIL.
Agent for George W. Kent.
July 8th, 1907. Jy27

ALBERNI LAND DISTRICT.
District of Rupert.

TAKE NOTICE that George A. Lee, of Winnipeg, Man., occupation, Clerk, intends to apply for permission to purchase the following described land:

Commencing at a post planted at the southwest corner of Section 8, Township 35; thence east 80 chains; thence north 80 chains; thence west 40 chains; thence south 40 chains; thence west 40 chains; thence south 40 chains, to point of commencement, containing 480 acres more or less.

D. D. McPHAIL.
Agent for George A. Lee.
July 6th, 1907. Jy27

ALBERNI LAND DISTRICT.
District of Rupert.

TAKE NOTICE that D. D. McPhail, of Victoria, B. C., occupation, Prospector, intends to apply for permission to purchase the following described land:

Commencing at a post planted at southeast corner of Section 24, Township 36; thence west 80 chains; thence north 80 chains; thence east 80 chains; thence south 80 chains, to point of commencement, containing 640 acres more or less.

D. D. McPHAIL.
July 8th, 1907. Jy27

ALBERNI LAND DISTRICT.
District of Rupert.

TAKE NOTICE that Frank B. Feetham, of Vancouver, B. C., occupation, Agent, intends to apply for a special timber licence over the following described lands:

No. 1—Commencing at a post planted at southwest corner of Application No. 1, about six miles distant and in a northerly direction from head of West Arm, Quatsino Sound; thence east 160 chains; thence north 40 chains; thence west 160 chains; thense south 40 chains to point of commencement, containing 640 acres more or less.

D. D. McPHAIL.
Agent for Frank B. Feetham.
July 9th, 1907. Jy27

NOTICE is hereby given that thirty days after date, I intend to apply to the Hon. Chief Commissioner of Lands and Works for a licence to prospect for coal on the following described land:

Commencing at a post planted about two miles up Skidegate Chuck Creek, near the northeast corner of Section 23, on the north side of Skidegate Inlet, Graham Island, Queen Charlotte Island Group; thence south 80 chains, east 80 chains, north 80 chains, west 80 chains back to the place of commencement, containing 640 acres.

Located this 12th day of June, A. D. 1907.

J. E. GRAY.
Jy27 A. A. McPHAIL, Agent.

NOTICE is hereby given that thirty days after date I intend to apply to the Hon. Chief Commissioner of Lands and Works for a licence to prospect for coal on the following described lands:

Commencing at a post planted at the northwest corner of the claim of J. E. Gray, being about two miles up Skidegate Chuck Creek, near the northeast corner of Section, 23, on the north side of Skidegate Inlet, Graham Island, Queen Charlotte Islands Group; thence north 80 chains, east 80 chains, south 80 chains, west 80 chains, back to the place of commencement, containing 640 acres.

Located this 12th day of June, A. D. 1907.

J. H. YOUNG.
Jy27 A. A. McPHAIL, Agent.

NOTICE is hereby given that thirty days after date I intend to apply to the Hon. Chief Commissioner of Lands and Works for a licence to prospect for coal on the following described lands:

Commencing at a post planted at the northwest corner of the claim of J. E. Gray, being about two miles up Skidegate Chuck Creek, near the northeast corner of Section 23, on the north side of Skidegate Inlet, Graham Island, Queen Charlotte Islands Group; thence south 80 chains, west 80 chains, north 80 chains, east 80 chains, back to the place of commencement, containing 640 acres.

Located this 12th day of June, A. D. 1907.

H. V. YOUNG.
Jy27 A. A. McPHAIL, Agent.

NOTICE is hereby given that thirty days after date I intend to apply to the Hon. Chief Commissioner of Lands and Works for a licence to prospect for coal on the following described lands:

Commencing at a post planted at the northwest corner of the claim of J. E. Gray, being about two miles up Skidegate Chuck Creek, near the northeast corner of Section 23, on the north side of Skidegate Inlet, Graham Island, Queen Charlotte Island Group; thence north 80 chains, west 80 chains, south 80 chains, east 80 chains, back to the place of commencement, containing 640 acres.

Located this 12th day of June, A. D. 1907.

P. R. BROWN.
Jy27 A. A. McPHAIL, Agent.

NOTICE is hereby given that thirty days after date I intend to apply to the Hon. Chief Commissioner of Lands and Works for a licence to prospect for coal on the following described lands:

Commencing at a post planted two miles north of the northwest corner of the claim of J. E. Gray, being about four miles up Skidegate Chuck Creek, on the north side of Skidegate Inlet, Graham Island, Queen Charlotte Islands Group; thence south 80 chains, east 80 chains, north 80 chains, west 80 chains, back to the place of commencement, containing 640 acres.

Located this 13th day of June, A. D. 1907.

E. S. TOPPING.
Jy27 A. A. McPHAIL, Agent.

NOTICE is hereby given that thirty days after date I intend to apply to the Hon. Chief Commissioner of Lands and Works for a licence to prospect for coal on the following described lands:

Commencing at a post planted at the northwest corner of the claim of E. S. Topping, being about four miles up Skidegate Chuck Creek, on the north side of Skidegate Inlet, Graham Island, Queen Charlotte Islands Group; thence south 80 chains, west 80 chains, north 80 chains, east 80 chains, back to the place of commencement, containing 640 acres.

Located this 13th day of June, A. D. 1907.

R. DAVIE.
Jy27 A. A. McPHAIL, Agent.

NOTICE is hereby given that thirty days after date I intend to apply to the Hon. Chief Commissioner of Lands and Works for a licence to prospect for coal on the following described lands:

Commencing at a post planted at the northwest corner of the claim of E. S. Topping, being about four miles up Skidegate Chuck Creek, on the north side of Skidegate Inlet, Graham Island, Queen Charlotte Islands Group; thence north 80 chains, east 80 chains, south 80 chains, west 80 chains, back to the place of commencement, containing 640 acres.

Located this 13th day of June, A. D. 1907.

GEO. S. BROWN.
Jy27 A. A. McPHAIL, Agent.

NOTICE is hereby given that thirty days after date I intend to apply to the Hon. Chief Commissioner of Lands and Works for a licence to prospect for coal on the following described lands:

Commencing at a post planted at the northwest corner of the claim of E. S. Topping, being about four miles up Skidegate Chuck Creek, on the north side of Skidegate Inlet, Graham Island, Queen Charlotte Islands Group; thence north 80 chains, west 80 chains, south 80 chains, east 80 chains, back to the place of commencement, containing 640 acres.

Located this 13th day of June, A. D. 1907.

S. R. McCLINTOCK.
Jy27 A. A. McPHAIL, Agent.

NOTICE is hereby given that thirty days after date I intend to apply to the Hon. Chief Commissioner of Lands and Works for a licence to prospect for coal on the following described lands:

Commencing at a post planted about one mile from the south shore of Skidegate Inlet, opposite the old Cowgitz mine, Graham Island, Queen Charlotte Islands Group; thence north 80 chains, east 80 chains, south 80 chains, west 80 chains, back to the place of commencement, containing 640 acres.

Located this 15th day of June, A. D. 1907.

R. F. TAYLOR.
Jy27 A. A. McPHAIL, Agent.

NOTICE is hereby given that thirty days after date I intend to apply to the Hon. Chief Commissioner of Lands and Works for a licence to prospect for coal on the following described lands:

Commencing at a post planted at the southwest corner of the claim of R. F. Taylor, being about one mile from the south shore of Skidegate Inlet, opposite the old Cowgitz mine, Graham Island, Queen Charlotte Islands Group; thence north 80 chains, west 80 chains, south 80 chains, east 80 chains, back to the place of commencement, containing 640 acres.

Located this 15th day of June, A. D. 1907.

W. N. MITCHELL.
Jy27 A. A. McPHAIL, Agent.

NOTICE is hereby given that thirty days after date I intend to apply to the Hon. Chief Commissioner of Lands and Works for a licence to prospect for coal on the following described lands:

Commencing at a post planted at the southwest corner of the claim of R. F. Taylor, being about one mile from the south shore of Skidegate Inlet, opposite the old Cowgitz mine, Graham Island, Queen Charlotte Islands Group; thence south 80 chains, east 80 chains, north 80 chains, west 80 chains, back to the place of commencement, containing 640 acres.

Located this 15th day of June, A. D. 1907.

A. A. McPHAIL.
Jy27

NOTICE is hereby given that thirty days after date I intend to apply to the Hon. Chief Commissioner of Lands and Works for a licence to prospect for coal on the following described lands:

Commencing at a post planted at the southwest corner of the claim of R. F. Taylor, being about one mile from the south shore of Skidegate Inlet, opposite the old Cowgitz mine, Graham Island, Queen Charlotte Islands Group; thence south 80 chains, west 80 chains, north 80 chains, east 80 chains, back to the place of commencement, containing 640 acres.

Located this 15th day of June, A. D. 1907.

GEORGE YOUNG.
Jy27 A. A. McPHAIL, Agent.

NOTICE is hereby given that thirty days after date I intend to apply to the Hon. Chief Commissioner of Lands and Works for a licence to prospect for coal on the following described lands:

Commencing at a post planted about two miles south of the southwest corner of the claim of R. F. Taylor, being about three miles south of the south shore of Skidegate Inlet, opposite the old Cowgitz mine, Graham Island, Queen Charlotte Islands Group; thence north 80 chains, east 80 chains, south 80 chains, west 80 chains, back to the place of commencement, containing 640 acres.

Located this 15th day of June, A. D. 1907.

J. A. GRAHAM.
Jy27 Agent.

ALBERNI LAND DISTRICT.
District of Rupert.

TAKE NOTICE that Frank B. Feetham, of Vancouver, occupation, Agent, intends to apply for a special timber licence over the following described lands:

No. 2.—Commencing at a post planted at southeast corner of Application No. 2, about six miles distant and in a northerly direction from head of West Arm, Quatsino Sound; thence west 160 chains; thence north 40 chains; thence east 160 chains; thence south 40 chains, to point of commencement, containing 640 acres more or less.

D. D. McPHAIL.
Agent for Frank B. Feetham.
July 9th, 1907. Jy27

ALBERNI LAND DISTRICT.
District of Rupert.

TAKE NOTICE that Bernard Jacobs, of Vancouver, occupation, Stenographer, intends to apply for permission to purchase the following described land:

Commencing at a post planted at southwest corner of Section 10, Township 35; thence east 80 chains; thence north 80 chains; thence west 80 chains; thence south 80 chains, to point of commencement, containing 640 acres more or less.

D. D. McPHAIL.
Agent for Bernard Jacobs.
July 6th, 1907. Jy27

ALBERNI LAND DISTRICT.
District of Rupert.

TAKE NOTICE that Charles J. Johnson, of Grand Forks, N. D., occupation, Mechanic, intends to apply for permission to purchase the following described land:

Commencing at a post planted at northwest corner of Section 3, Township 35; thence east 80 chains; thence south 80 chains; thence west 80 chains; thence north 80 chains, to point of commencement, containing 640 acres more or less.

D. D. McPHAIL.
Agent for Charles J. Johnson.
July 6th, 1907. Jy27

ALBERNI LAND DISTRICT.
District of Rupert.

TAKE NOTICE that Edward Olsen, of Grand Forks, N. D., occupation, Clerk, intends to apply for permission to purchase the following described land:

Commencing at a post planted southeast corner of Section 9, Township 35; thence west 80 chains; thence north 80 chains; thence east 80 chains; thence south 80 chains, to point of commencement, containing 640 acres more or less.

D. D. McPHAIL.
Agent for Edward Olsen.
July 6th, 1907. Jy27

ALBERNI LAND DISTRICT.
District of Rupert.

TAKE NOTICE that Earl L. Irysh, of Grand Forks, N. D., occupation, Clerk, intends to apply for permission to purchase the following described land:

Commencing at a post planted at northeast corner of Section 4, Township 35; thence west 80 chains; thence south 80 chains; thence east 80 chains; thence north 80 chains, to point of commencement, containing 640 acres more or less.

D. D. McPHAIL.
Agent for Harold L. Irysh.
July 6th, 1907. Jy27

ALBERNI LAND DISTRICT.
District of Rupert.

TAKE NOTICE that Martin Edward Brooks, of Grand Forks, N. D., occupation, Clerk, intends to apply for permission to purchase the following described land:

Commencing at a post planted at southeast corner of Section 35, Township 36; thence west 80 chains; thence north 80 chains; thence east 80 chains; thence south 80 chains, to point of commencement, containing 640 acres more or less.

D. D. McPHAIL.
Agent for Martin Edward Brooks.
July 7th, 190. Jy27

ALBERNI LAND DISTRICT.
District of Rupert.

TAKE NOTICE that [illegible] Wilde, of St. Paul, Minn., occupation, Gentleman, intends to apply for permission to purchase the following described land:

Commencing at a post planted at southwest corner of Section 34, Township 36; thence east 80 chains; thence north 80 chains; thence west 80 chains; thence south 80 chains, to point of commencement, containing 640 acres more or less.

D. D. McPHAIL.
Agent for Edmond H. Wilde.
July 7th, 1907. Jy27

ALBERNI LAND DISTRICT.
District of Rupert.

TAKE NOTICE that A. J. Dickenson, of St. Paul, Minn., occupation, Gentleman, intends to apply for permission to purchase the following described land:

Commencing at a post planted at northwest corner Section 27, Township 36; thence east 80 chains; thence south 80 chains; thence west 80 chains; thence north 80 chains, to point of commencement, containing 640 acres more or less.

D. D. McPHAIL.
Agent for A. J. Dickenson.
July 7th, 1907. Jy27

ALBERNI LAND DISTRICT.
District of Rupert.

TAKE NOTICE that S. J. Ellison, of St. Paul, Minn., occupation, Gentleman, intends to apply for permission to purchase the following described land:

Commencing at a post planted at northeast corner of Section 28, Township 36; thence west 80 chains; thence south 80 chains; thence east 80 chains; thence north 80 chains, to point of commencement, containing 640 acres more or less.

D. D. McPHAIL.
Agent for S. J. Ellison.
July 7th, 1907. Jy27

ALBERNI LAND DISTRICT.
District of Rupert.

TAKE NOTICE that Joseph Bell DeRemer, of Grand Forks, N. D., occupation, Architect, intends to apply for permission to purchase the following described land:

Commencing at a post planted at northwest corner Section 26, Township 36; thence east 80 chains; thence south 80 chains; thence west 80 chains; thence north 80 chains, to point of commencement, containing 640 acres more or less.

D. D. McPHAIL.
Agent for Joseph Bell DeRemer.
July 7th, 1907. Jy27

ALBERNI LAND DISTRICT
District of Rupert.

TAKE NOTICE that John Mader, of Grand Forks, N. D., occupation, Stenographer, intends to apply for permission to purchase the following described land:

Commencing at a post planted at southwest corner Section 25, Township 36; thence east 80 chains; thence north 80 chains; thence west 80 chains; thence south 80 chains, to point of commencement.

D. D. McPHAIL.
Agent for John Mader.
July 7th, 1907. Jy27

ALBERNI LAND DISTRICT.
District of Rupert.

TAKE NOTICE that Harold H. Wilson, of Grand Forks, N. D., occupation, Clerk, intends to apply for permission to purchase the following described land:

Commencing at a post planted at southwest corner of Section 2, Township 35; thence north 80 chains; thence east 80 chains; thence south 80 chains; thence west 80 chains, to point of commencement, containing 640 acres more or less.

D. D. McPHAIL.
Agent for Harold H. Wilson.
July 8th, 1907. Jy27

ALBERNI LAND DISTRICT.
District of Rupert.

TAKE NOTICE that Lee Bernard Tierney, of St. Paul, Minn., occupation, Gentleman, intends to apply for permission to purchase the following described land:

Commencing at a post planted at southeast corner of Section 5, Township 35; thence north 80 chains; thence west 80 chains; thence south 80 chains; thence east 80 chains, to point of commencement, containing 640 acres more or less.

D. D. McPHAIL.
Agent for Lee Bernard Tierney.
July 8th, 1907. Jy27

ALBERNI LAND DISTRICT.
District of Rupert.

TAKE NOTICE that Paul W. Staberow, of St. Paul, Minn., occupation, Gentleman, intends to apply for permission to purchase the following described land:

Commencing at a post planted at northeast corner of Section 32, Township 35; thence south 80 chains; thence west 80 chains; thence north 80 chains; thence east 80 chains, to point of commencement, containing 640 acres more or less.

D. D. McPHAIL.
Agent for Paul W. Staberow.
July 8th, 1907. Jy27

ALBERNI LAND DISTRICT.
District of Rupert.

TAKE NOTICE that Benjamin Bowers Hershey, of St. Paul, Minn., occupation, Gentleman, intends to apply for permission to purchase the following described land:

Commencing at a post planted at southeast corner of Section 11, Township 35; thence west 80 chains; thence north 80 chains; thence east 80 chains; thence south 80 chains, to point of commencement, containing 640 acres more or less.

D. D. McPHAIL.
Agent for Benjamin Bowers Hershey.
July 8th, 1907. Jy27

ALBERNI LAND DISTRICT.
District of Rupert.

TAKE NOTICE that Christopher C. Donovan, of St. Paul, Minn., occupation, Gentleman, intends to apply for permission to purchase the following described land:

Commencing at a post planted at southwest corner of Section 7, Township 34; thence east 80 chains; thence north 80 chains; thence west 80 chains; thence south 80 chains, to point of commencement, containing 640 acres more or less.

D. D. McPHAIL.
Agent for Christopher C. Donovan.
July 8th, 1907. Jy27

ALBERNI LAND DISTRICT.
District of Rupert.

TAKE NOTICE that John C. Philp, of Minneapolis, Minn., occupation, Gentleman, intends to apply for permission to purchase the following described land:

Commencing at a post planted at southeast corner of Section 12, Township 35; thence west 80 chains; thence north 80 chains; thence east 80 chains; thence south 80 chains, to point of commencement, containing 640 acres more or less.

D. D. McPHAIL.
Agent for John C. Philp.
July 8th, 1907. Jy27

ALBERNI LAND DISTRICT.
District of Rupert.

TAKE NOTICE that Francis Michael Hawkins, of St. Paul, Minn. occupation, Gentleman, intends to apply for permission to purchase the following described land:

Commencing at a post planted at northeast corner of Section 1, Township 35; thence west 80 chains; thence south 80 chains; thence east 80 chains; thence north 80 chains, to point of commencement, containing 640 acres more or less.

D. D. McPHAIL.
Agent for Francis Michael Hawkins.
July 8th, 1907. Jy27

WEEK 29TH JULY

The New Grand

SULLIVAN & CONSIDINE, Proprietors.
Management of ROBT. JAMIESON.

THE COLUMBIA FOUR
Comedy Singing Quartette.

WILBUR HELD
Souvenir Post Card Man.

MISS DAISY GORDON
High Class Vocalist.

WILLIAM OLLIE DEERY AND FRANCIS
"The Robe and the Bachelor Maid"

THE CAROL SISTERS
Refined Musical Act.

NORMAN STANLEY
Song Illustrator.

NEW MOVING PICTURES
"The Betrothed's Nightmare"
"The Electric Belt."

Prof. M. Nagel's Orchestra.

FOLDING GO-CARTS
FOR THE
Youngsters

An entirely new line just opened. Shellac finish, green enamel gear, rubber tires.

$6.00 and $7.75.

THOMSON STATIONERY Co. LD.
26 Hastings St. :: Vancouver, B.C.

"Wine makes a man better pleased with himself," wrote Dr. Johnson. It makes him more pleasing to others if he drinks

G. PRELLER & CO'S

Clarets

Burgundies

AND

Sauternes

Purest and best brands on the market. On the wine lists of every high class club and restaurant.

Wholesale Agents

PITHER & LEISER

NELSON, B. C.—Improved a[illegible] unimproved City Proper[illegible] handled on commission. F. B. L[illegible] Real Estate and General Agent, W[illegible] Baker St., Nelson, B. C.

The Sheriff's Daughter.

(Continued from Page Three)

throat caught with a sudden appalling remembrance of what else was in the cellar, but she knew there could be no retreat now without at least the chance of arousing suspicion. "I'll go down and get a crock of buttermilk for you."

"I'll go carry it up for you. Boys, you wait here." Briscoe's unclean mind rushed at the chance of a minute alone with her in the cellar. "Come along, Miss Jean."

"I'll get it myself," she cried, something deadly clutching at her heart.

"We'll get it together." The man had the cellar door open before she could protest. "Come along and show me where it is," he called, winking at one of his posse.

"I tell you I don't need your hlep," she protested, trying to bar the way.

"And I tell you I aim to give it whether you need it or not," he laughed. "Why don't you want me to go down there?"

"You may go down if you like."

His hand fell on her shoulder as they descended and slipped down to her waist. She whirled from his embrace, turning like a panther on him.

"Don't you dare touch me, sir. Leave me alone this instant. Go right back up those steps."

"You don't need to get so almighty mad——"

She stamped her foot. "Do you hear? Leave me this instant, you—snake!"

Her voice was angry and raised. There was nothing for him but a retreat to the ridicule of his vigilante posse. And as his sullen eyes wavered before her indignation he caught sight of something crouching in the darkness behind a trunk that lent wings to his reluctant feet. For he carried with him an uncertain impression of glittering eyes menacing him with death.

He was still hesitating whether to subject himself to the chance of further didicule by making public this impression when the girl appeared with the buttermilk. Her manner was so matter of fact that he decided it had been a cat he had seen. Five minutes later the vigilantes were mounted and disappearing down a draw.

It had been a hunted man the girl had let down into the cellar, an accused murderer; but the one she let out was a lover. One glance into his ardent, possessive eyes told her that he wanted her, would not do without her. And so penetrating, so instant, does love reach the heart that she forgot what he was while the joy of it washed her cheeks with a wave of color.

"You saved my life," he cried.

We have all heard speech that was almost a song of joy. "I know it," she rang out.

His gaze, too, was bold, but it did not insult an honest woman like that of Briscoe. Never unconsenting eyes yielded themselves more completely than hers, and never eager ones flamed out joy more certainly than his.

"And you did not know that I was innocent," he said, in a wonder.

"But I know it now," she cried.

"That is because you love me."

"Do I love you?" she asked, in a great surprise. Then: "I think I do," she added simply.

Each was so content with the fact that demonstrations were as yet unnecessary. She leaned against the table and he watched her with radiant content. Each was so absorbed in the other, and in this new-found Eden they had reached that neither was aware of the face, level with a lower corner of the window, that peered in malignantly on their happiness.

"It seems so strange," she mused aloud. "This morning neither of us dreamed this." She turned on him with sweet question. "Are you sure that you will always love me?"

'Till a' the seas gang dry, my dear,
And the rocks melt wi' the sun;
I will luve thee still, my dear,
While the sands o' life shall run,'"

quoted, smiling warmly at her.

The door crashed open, and before could move an inrush of men had upon him. The first impact drove him to the wall by sheer weight, but, once there he fought back mightily, desperately. He went down and dragged himself to his feet again twice before they at last secured him and roped his hands behind him.

Panting with the struggle, but maliciously triumphant, Briscoe taunted his captive meanly as he strutted up and down. He was in a glow of good humour at his own perspicacity in doubling back to the house to verify his suspicion. But his good humour manifested itself in a devilish malice that boded no good for the captured man.

"Where's that rope, Jim?" he demanded at last, and with his own hands flung the loop over Brand's head.

The young sheepman heard him with a quiet contempt. He was very pale, but the cold scorn in his eyes asked no mercy. He had fought so long as there was a chance, but he yielded now to the inevitable with a simple dignity born of a fine self-respect.

Jean Macdonald was across the room like a panther to snatch away the rope, but they held her back. The young man shook his head. "No use," he told her, and even in that moment he could smile at her.

"What's a' this feery-farry aboot?" demanded a stern, composed voice from the doorway.

The man that stood quietly watching them was a grizzled Canadian Highlander, heavy-set, deep-chested, and extremely muscular. At sound of his voice Briscoe's jaw fel, but he answered doggedly:

"We caught Brand in your cellar and we're going to hang him."

"Tak' off that rope," commanded the Highlander.

Briscoe glanced uneasily at his allies. "There ain't any use making a fuss, sheriff. The boys have made up their minds to get rid of him."

The sheriff strode forward, brushed Briscoe aside with one arm, and loosened the rope. "There will be no lynching today whatever, nor so long as Donald Macdonald is sheriff. Smoke that, my mannie."

Briscoe fell back, grumbling something about wanton murder, but the sheriff cut him short, frowning at him with heavy gray eyebrows.

"David Briscoe, you'll be pleased to ken that this lad had naething ava to do with the murder of Luke Rogers. This morning I captured and took the confession of the Mexicans that did that bloody deed. Get out of my hoose before I fling you and your lawless clan through the window."

He waited with folded arms till the last of them had left, then swiftly released the captive. He put a heavy hand on the young man's shoulder and looked him straight in the eye.

"My lad, let this be a lesson till you. Had I been a half-hour later you would have gone to meet your God. Give over your wild ways and let it be a blessed experience to lead you to a change of heart."

Philip Brand met the Highlander's gaze steadily. "I'm not a religious man like you, sheriff, and I dare say you won't understand me when I say that I've had a change of heart. But it's true, just the same."

The young man glanced smilingly at Jean, but for the first time since they had become acquainted her eyes refused to join with his in a meeting. But he observed that she was blushing divinely.

The Little Ones Are His.

A little hand that softly stole
Into my own that day,
When I needed the touch that I loved so much
To strengthen me on the way.

Softer it seemed than the softest down
On the breast of the gentlest dove
But its timid press and its faint caress
Were strong in the strength of love.

It seemed to say in a strange, sweet way
"I love you, and understand,"
And calmed my fears as my hot heart-tears
Fell over that little hand.

Perhaps there are tenderer, sweeter things
Somewhere in the sun-bright land;
But I thank the Lord for His blessings
And the clasp of a little hand.

Adelina—"Wasn't there some talk of Maud marrying a duke?" Dolly—"Yes; but you see the Duke didn't say anything about it."

"Iusher is the most bashful man I ever knew." "How on earth, then, did he come to get married?" "He was too bashful to refuse."

Seeds, Trees, Plants

for the farm, garden, lawn, boulevard or conservatory. Acclimated stock. Oldest established nursery on the Mainland.

NO Seedless Apples
NO Pitless Plums
NO Cobless Corn

Just old, reliable, approved varieties at reasonable prices. We do not even supply any kings or presidents—just the common British Columbian is good enough for our trade.

Bee Supplies, Spray Pumps, Spraying Material, Greenhouse Plants, Cut Flowers.

We do business on our own grounds—have no rent to pay, and and are prepared to meet all competition.

Let me price your list before you place your order. Catalogue FREE.

M. J. HENRY

3010 Westminster Road, Vancouver.

THOMAS CATTERALL

Builder and General Contractor.

Tenders given on Brick, Stone and Frame, Alterations, Parquetry Flooring, Office, Bank, Store and Saloon Fittings Pile Driving, Wharves and Dock Sheds constructed and repaired.

VICTORIA.

Y. M. C. A.

A home for young men away from home. Comfortable Reading Room, Library, Game Room, Billiards, Hot and Cold Shower Baths, Gymnasium and efficient instruction.

Manitoba Free Press on file for Middle West visitors.

40 BROAD STREET

VICTORIA

Union SS. Co., of B. C.

LIMITED.

This Company is not supported by Government subsidies, but by the goodwill and patronage of the travelling public and shippers.

Steamers leave Company's wharf for Van Anda, Lund, Heriot Bay, Hoskyn Inlet, Surge Narrows, Granite Point, Elk Bay, Hardwick Island, Bear River, Salmon River, Port Harvey and all logging camps every Monday at 8 p. m.

Van Anda, Lund, Lewis Channel, Shoal Bay, Port Neville, Port Harvey, Chatham Channel, Tribune Channel, Broughton Island, every Thursday at 8 p. m.

Pender Harbor, Nelson Island, Marble Bay, Blubber Bay, Lund, Mansons, Whaletown, Read Island, Bute Inlet, every Monday at 11 a. m.

Welcome Pass, Pender Harbor, Agamemnon Channel, Hotham Sound, Vancouver Bay, Deserted Bay, Jervis Inlet, every Friday at 9 a. m.

Sechelt, Buccaneer Bay, Nelson Island, Granite Island, Van Anda, Marble Bay, every Saturday at 12 noon.

PRINCE RUPERT, PORT ESSINGTON (for Hazelton); PORTLAND CANAL, ALERT BAY, HARTLY BAY and Cannery Points.

on 1st, 10th and 20th Each Month

by new steel-built steamer

CAMOSUN

This steamer is built in watertight compartments, with double bottom to insure the safety of passengers in case of collision or wreck.

For berths and passage apply

53 Wharf Street, Victoria. Carrall Street, Vancouver.

Victoria

FRUIT and Farm Lands

Write for "Home List" and information.

R. S. DAY
and
BEAUMONT BOGGS

Realty Brokers.

44 Fort Street . . . . VICTORIA.

STEVENS

IN CAMP OR FIELD—AT MOUNTAIN OR SHORE

There is always a chance to enjoy some shooting

TO SHOOT WELL YOU MUST BE EQUIPPED WITH A RELIABLE FIREARM: the only kind we have been making for upwards of fifty years.

Our Line: RIFLES, PISTOLS, SHOTGUNS, RIFLE TELESCOPES, ETC.

Ask your Dealer, and insist on the STEVENS. Where not sold by Retailers, we ship direct, express prepaid, upon receipt of Catalog price.

Send for 140 Page illustrated catalog. An indispensable book of ready reference for man and boy shooters. Mailed for 4 cents in stamps to cover postage. Beautiful Ten Color Hanger forwarded for six cents in stamps.

J. STEVENS ARMS & TOOL CO.
P. O. Box 4097
Chicopee Falls,
Mass., U. S. A.



PATENTS and Trade Marks obtained in all countries.

ROWLAND BRITTAIN

Registered Patent Attorney and Mechanical Engineer.

Room 3, Fairfield Block, Granville St. (near Postoffice) Vancouver.

BARGAINS

—IN—

Fruit Lands

ARROW LAKES

Now is the time to buy. We have large and small tracts of good land and prices to suit all.

Some snaps in Coast property.

Kincaid & Anderson

Real Estate, Insurance and Financial Agents

First Street :: :: Revelstoke, B. C.

FINE FRUIT LANDS

5-acre tracts cleared and in cultivation in suburbs of beautiful Nanaimo, from $170 per acre.

Orchards in bearing in suburbs of Nanaimo, from $220 per acre.

Write for booklet containing list of farms and fruit lands, sent free to any address.

A. E. PLANTA, LTD.
Established 1888

Nanaimo, Vancouver Island

I Sell The Earth

A. O. P. Francis

REAL ESTATE BROKER

510 Pender Street
VANCOUVER, B. C.

WANTED

TIMBER LANDS

I have connections with Eastern capitalists wanting timber lands, saw mills and logging outfits. I would like to meet cruisers or others having these properties for sale. If you have not money to pay for advertising or licenses I will advance it.

E. R. CHANDLER

Suite 1 and 2, Jones Building,

407 Hastings Street, Vancouver, B. C.

BOND SIGN CO.

VANCOUVER

Signs

ELECTRIC
BOARD
METAL
BULLETIN
GLASS
COTTON
SHOW CARD

In up-to-date styles. Estimates and designs furnished.

Our Farm Land Specialist

has just completed the safe of a nice piece of acreage in **the beautiful Fraser Valley**, and our client is delighted with the prospects.

DO NOT DELAY if you want a farm, as prices will surely advance.

160 acres at.....$10.00 per acre
160 acres at.....$20.00 per acre
50 acres at.....$65.00 per acre
40 acres at.....$50.00 per acre
21 acres at.....$50.00 per acre
50 acres at.....$50.00 per acre
160 acres at.....$11.00 per acre
80 acres at.....$20.00 per acre

York & Mitchell

606 Hastings St. VANCOUVER.

The B. C. Assay & Chemical Supply Company, Ltd.

Importers and Dealers in

Assayers' and Chemists' Supplies

513 Pender St.

VANCOUVER, B. C.

W. B. SMITH
Undertaker
35 YATES ST
PHONE, 892

A Lady's Letter

By BABETTE.

Dear Madge:

Another week has flown by, and sad I am, for it has been one filled with ideal hours spent out amid the bracken and the pines; I am near the sea, too, and far from the ceaseless unrest of city life, and the busy hum of traffic. It has been borne in upon me during my solitude, that we who dwell in cities, live not in God's world as He meant us to, but exist rather in small compartments fitted up by man, and made hideous by his stiff architecture and crowded dwellings. God's world and the joy of life is surely here, where the rich brown earth is soft under you, the air fresh with the breath of the heavens above you, and all around the trees, the rocks and the sea.

Were the city ever so grand could it compare with God's world full of rose and gold light at sundown? Picture to yourself rich-coloured rocks sloping up from the sea to a wilderness of oaks, arbutus and pines, where the shadows at sunset change from purple to gold, and soft lights hang everywhere, like rose-coloured veils gently falling from the sky. Picture the sea with its waves turned to gold and their crests like snow, sparkling with opal fire in the changing light, and the deep blue hollows between, that sink away then come again, as wave follows wave to the shore.

Imagine gazing out over the waters, through amber distances to a far off coast line, where the mountains stand like stately sentinels keeping guard over the sea, then to the background of sky beyond with its arches of flame colour that gradually seems to melt and form into soft tinted draperies, veiling the sun. I wish you were here to listen with me to the sleepy twitter of birds as they seek their nests in the trees, and hear the drowsy drone of tired nature stealing through the twilight stillness; or sit on the rocks and watch the moon creep up through the evening mists, putting to flight the last lingering rays of the sun. Then to feel the awakening night wind's cool touch, and fall asleep, listening to the deep slumber song that he croons to the pines. I am sure you would enjoy it all as I do.

But now to mundane affairs. I have been reading that veils of even greater magnitude than ever are to be seen in Paris just now, and will be worn longer and larger as the summer advances. Of very fine net, or chiffon, they have elaborate chenille borders or hem and are sometimes worked with a pattern in ribbon-work. They are worn turned back from the face, and the long flowing draperies resting on the neck and shoulders do much to discountenance the wearing of scarves or boas.

Ribbon is another item upon which we are called to spend vast sums. Yards vanish into a mere nothing when crumpled into the bunches that deck our hats and frocks. Charming crumply flowers made of ribbon are most effective on thin evening frocks and are used in place of soft colours on a white gown or in bold masses of colour on some of the very original and almost oriental blue and green dinner and dancing frocks. There used to be a confirmed belief that if lace was used at all upon a gown it must be religiously confined to one make. No matter if the lace adapted itself readily to a variety of usages or not, if one kind was settled upon for one part of the decoration of a frock that was forced into playing all kinds of parts quite against its nature. One remembers the horror of Brussels put on perfectly flat over a colour with not a chiffon lining even to soften its rigidity, and equally evil was the use of heavy makes such as Irish, over gathered frills. We are happily free from all those tiresome conventions now—how anything so narrow as some of these ideas come into being it is difficult to imagine. Any number of different kinds must be used on one frock if a good effect is to be obtained. The verb, "to match" has now been eliminated from the dress-maker's dictionary (as far as laces go); she prefers to "harmonize."

If a girl is wise she will always take her mother into her confidence, and tell her of every little happening in her life; yes, even to little affairs of the heart, although most girls are averse to telling mothers about love matters, which is stupid. A mother has been in love herself; she knows what it means; she will always be ready to sympathize with, and, if possible, help a daughter. For a girl cannot have an affair of the heart and not at times be troubled about it—doubts may arise; she may wonder if she is doing right to encourage the young man's advances. Now her mother could tell her what to do in a few minutes; a question or two would let a practical mother know what sort of person the youth was, and if a girl would be doing right to give him her love. Of course it is a delicate matter going to a mother and telling her about a new-found lover, but generally, if a girl cannot tell her mother all about these things there is something wrong; mother and daughter cannot, under the circumstances stand toward each other as they should. There would be many more happy marriages, less divorces, and trouble in the world if daughters confided more in their mothers.

In speaking of super-sensitive women a lady remarked to a friend of mine the other day, "Maud is so sensitive. I don't know what is the matter with her. The least thing offends her, and I'm afraid that we shall have to give up the apartment we have shared together. I simply can't stand living with a girl whose sensibilities are far keener than anything ever read of in Jane Austen."

The complaint was uttered by Maud's chum, a very sensible woman, who has put up with Maud's extraordinary nature for some time. A doctor of much experience who happened to overhear the remark suggested that Maud take a course of treatment for strengthening that never-failing source of trouble politely called "the system." Maud was prevailed upon to do so, though at first, of course, her sensitive nature was very much shocked at the fact that anything so base as a system could have to do with her state of mind.

She was put on a diet, made to get up much earlier in the morning and go to bed earlier at night, to spend more time out of doors in exercising, besides taking a well-known old-fashioned remedy.

The morbid sensitiveness disappeared almost immediately. Maud was once more capable of taking an interest in life, and now at the first suggestion that she is feeling downhearted, friendless and cast out from the world she goes back to her regimen and becomes normally happy again.

So much for the super-sensitiveness of people about us, especially women. It arises from a physical condition, rather than a mental one, and women should simply make up their minds to overcome this wretched depression, and cease revelling in the luxury of woe when the woe is imaginative and has its origin in perhaps exhausted nerves or a disorganized system.

Babette

A Tender Irony.

"Oh, give me love"'
I madly said;
He, laughing, flew
Far, far ahead.

No more, as on
I sadly pressed,
Desired I love;
But only rest.

I fell. One stooped
And lifted me;
Love's eyes were wet;
"I stayed for thee!"
—Louise Lanyer.

Shortage of Labour.

As a slight contribution to the labour problem, The Week appends the following extract from the annual report of the Manager of the Rambler-Cariboo Mine. It is only one of many similar complaints:

"There is one matter, however, to which I wish to draw your attention, and that is, the great difficulty of procuring labour and the increased cost of same. This is a very serious matter and I see no immediate prospect of relief to the situation."

Chinese-made Shirts & Overalls MUST GO!

BIG HORN BRAND
UNION-MADE.
BUTTING AHEAD.

This will Interest the Ladies

Dent's Silk Gloves, 2 spring buttons in Black, White, Grey and Tan Shades $1.00

Dent's Silk Gloves, 19 inches long, with 3-button wrist, in Black, White and Cream $1.50

Dent's Silk Gloves, 23 inches long, no buttons, in Black, White and Cream $1.00

And This the Gentlemen

Dent's Silk Gloves, 2 spring button, in Greys and Tans $1.50

Fowne's Chamois Gloves, (washable) $1.00

E. CHAPMAN
Davis Chambers
615 Hastings Street, West.
VANCOUVER.
Sole Agent in B. C. for Atkinson's Royal Irish Poplin Ties.

Look for—
The Sign of the
Stetson

Whether you find it at our store door or on the sweatband of the hat, it is the sign of excellence. Its value is assured by the quality, style and workmanship in the hat, all of which we guarantee.

Every Stetson Bears the Stetson Name

We carry the Stetson in all styles—Soft and Derby.

STETSON, CHRISTY
—and—
LINCOLN & BENNETT HATS
—at the
SEMI-READY WARDROBE

B. Williams & Co.
Are Agents for
SEMI-READY TAILORING
68-70 Yates St., Victoria, B.C.

The SILVER SPRING BREWERY, Ltd.
BREWERS OF
ENGLISH ALE AND STOUT
The Highest Grade Malt and Hops Used in Manufacture.
PHONE 893. VICTORIA

WHY NOT HAVE THE BEST
THE REPUTATION OF
James Buchanan & Co's SCOTCH WHISKIES
Is world-wide, and stands for the BEST that can be produced.
The following brands are for sale by all the leading dealers:
RED SEAL — BLACK AND WHITE
ROYAL HOUSEHOLD — VERY OLD LIQUEUR SCOTCH
RADIGER & JANION, Sole Agents for B.C.

PETTER'S HANDY-MAN
COAL OIL ENGINES
FOR FARM, SAW MILL AND GENERAL PURPOSES.



Work with ordinary Coal Oil—No electrical apparatus—No dangerous spirits needed—Simple. safe, economical. durable—Insurancee rates not increased.

1½ H. P. to 30 H. P.

Call and examine, or send for catalogues.

E. G. PRIOR & CO., LTD. LTY.
LIMITED LIABILITY.
VICTORIA, VANCOUVER, KAMLOOPS, VERNON.

Established 1867
B. C. Funeral Furnishing Co.
52 Government St., Victoria, B. C.
Charles Hayward, President. F. Caselton, Manager.
We make a specialty of Undertaking and Embalming.
An experienced certificated staff available at all times, day and night.
Phones Nos. 48, 305, 404 or 594, Victoria.

Keep your Eye on PRINCE RUPERT

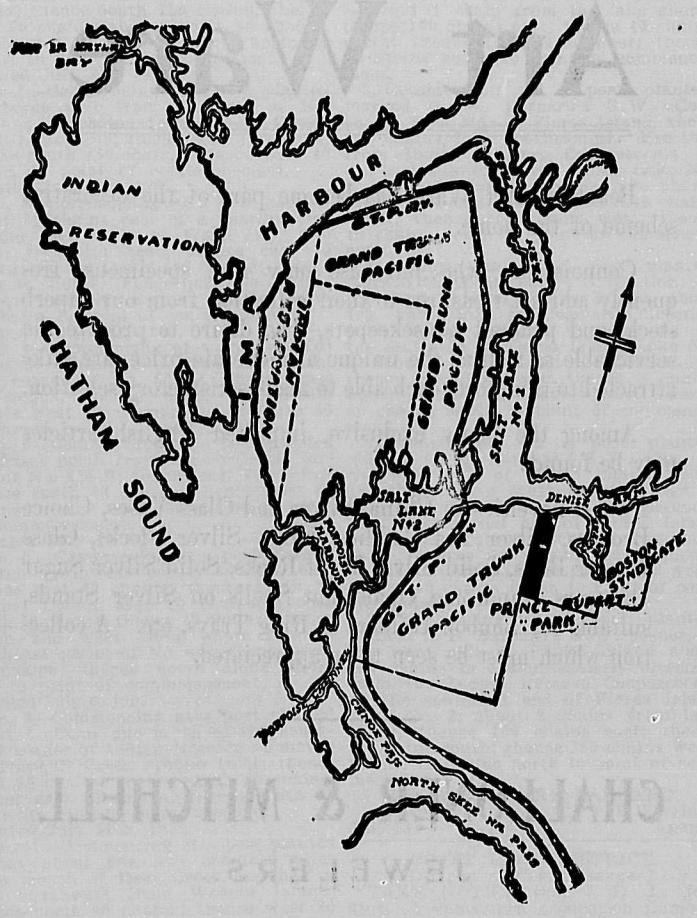

DESCRIPTION OF PROPERTY

KAIEN Island, which will be known as Prince Rupert Island, is about four miles square, with a big mountain in the centre, which necessitates building the town along the waterfront, and the island will necessarily be used largely for railway terminal property. Several hundred feet of wharves are now being built around Lima Harbor.

A bridge 100 feet long will connect the island with the mainland, and Prince Rupert Park adjoins the finest located property of the G.T. Pacific, and which is the most beautiful spot in the entire vicinity of Prince Rupert. Prince Rupert Park is but a short distance from the railroad and the same distance from Cloyah Bay, which for scenery, beach and waterfront surpasses anything on on the coast. Already a street car company is endeavoring to get a franchise, and also to make a lock harbor of Salt Lake.

This property cannot help but be the most valuable residence and business section in Prince Rupert.

Lots are on sale from $125 to $500, according to location. Terms, quarter cash, balance 4, 8 and 12 months.

We consider that there is no better money making proposition on the market than these lots. A year from now when the rush is on they will be worth from $500 to thousands.

It is a little early to go there now, but not too early to buy, as values are daily increasing, and there is nothing like getting in on the ground floor before all this property is in the hands of speculators.

We have described this property as it exactly is at the present time, and being owners of the property, we in no way wish to mislead you. The lots are slightly timbered, high and dry, with a very gentle slope. The back lots, which are $125 a lot, command a magnificent view. All lots are 25x120 feet, with 20-ft. lane and 66-ft. wide streets, and persons investing in these lots at the present prices are bound to reap a big profit.

WATER FRONT LOTS - - $500
WATER ST. to 6TH ST. - $225 **6TH ST. to 9TH ST. - $200**
9TH ST. to 12TH ST. - $175 **12TH ST. to 14TH ST. - $150**
14TH to 16TH - - $125



Prince Rupert

—in a few years from now will be the San Francisco of Canada. The surrounding country is rich in Lumber, Mineral and Mines.

Prince Rupert

—will be a model City. It is 400 miles nearer the Orient than Vancouver or Seattle. It will be the distributing point of Northern British Columbia and all the Yukon.

SOLE OWNERS OF THIS PROPERTY

Prince Rupert Land and Investment Company

OFFICES IN ROYAL BUSINESS EXCHANGE, 413 HASTINGS ST., VANCOUVER, B. C.

A. C. JOHNSON, Winnipeg, Man. HARRY HOLMAN, Vancouver, B. C. C. B. ENKEMA, Saskatoon, Sask.

Sporting Comment

The annual tournament under the auspices of the Victoria Lawn Tennis Club will be made extra attractive by the attendance of several crack players from outside points. In the past it has always been the custom to have some of the best players from the nearby cities, but this year it is anticipated that players from further field than Seattle and Vancouver will take part in the competition. It is understood that players from as far south as San Francisco and as far east as Philadelphia will be present and with the regular attendants it is safe to say some very interesting matches will be witnessed. The tournament commences on Monday at the courts, Belcher street, and will continue every day until Saturday, when the final events will take place. The local players are in good shape for the games and should give the visitors a hard run. At present the championship of British Columbia is held by Joe Tyler of Seattle and a desperate effort will be made to bring the championship home where it belongs. The courts are in excellent condition and the tennis should be well worth witnessing. This is one form of sport into which professionalism has not extended and it is a pleasure to witness the players exerting themselves for the glory of winning. If a little more of this spirit was introduced into the other forms of sport there would be more interesting contests taking place in this city than there are at present.

For the first time since the competition was started the Davis Cup, a cup contested for by all the leading lawn tennis players in the world, has been won by an Australian. Norman E. Brooks was the successful contestant, defeating H. Roper Barrett with extreme ease.

The Victoria lacrosse players demonstrated their ability in no small degree last Saturday when they gave the Nanaimo players an overwhelming beating. The local youngsters went into the game in all seriousness, but it was soon apparent that the visitors had no chance whatever.

Despite the fact that the Victoria exponents did not exert themselves they defeated their opponents by the score of 25—2. It was simply impossible for the visitors to prevent the locals from scoring and a goal was made whenever the locals desired. The next on the list will be the New Westminster team. The Royal City bunch are said to be good players and the locals will have their work cut out to lower their colors. It has always been contended by The Week that a team could be secured in Victoria that could compare favourably with any in the Province and by the win on Saturday this contention has been borne out.

Sir Thomas Lipton has shown his true side of life when he has decided to make another effort to lift the America cup. The new challenger will be known as Shamrock IV, and as the four-leaf Shamrock is always considered lucky it is expected that the new yacht will be successful in her attempt to take the cup back home.

The Victoria Baseball Club will be seen in action this afternoon at Oak Bay when they will try conclusions with the Prosser nine from North Yakima. This team has not met with defeat this season and is entitled to the title of Champions of Yakima and the locals will find them hard nuts to crack. The Victoria bunch has only met with one reverse this season and they are confident of their ability to hold their own with the visitors.

Billy Blackbourne, the popular south paw of the Victoria team, had a narrow escape from blindness last week. He was taking part in a game against the players from the United States cruiser Charelston when he was unfortunately spiked slightly below the eye. The cut was a small one, but had it been a fraction of an inch higher he would today be without the sight of one eye. He is now under the care of an eye specialist, but it is very doubtful if he will be able to take part in the game this afternoon.

Two Victorians made a very fine record at Vancouver last Saturday in the athletic events and as a result no less than three first prizes and one third will come to this city. Brooks Viao, a youngster who is developing considerable speed, is responsible for the three firsts made, an excellent showing, and he should be heard from in the future. In this connection an effort was made to disqualify him from taking the prizes, but the management has decided otherwise and the cups will soon be in his possession. W. Redfern is the other local runner who captured a position. In the five-mile race Redfern secured third after running a very fine race.

The Victoria Cricket Club again demonstrated their ability as cricketers by administering a decisive defeat to the Vancouver club on Saturday last. The locals by winning this game have clearly shown theye have not fallen off in the game and it will take a strong team to defeat them. The game attracted a good-sized crowd and the play was very interesting. This afternoon the home team will be seen playing the Tacoma players, when a second game is anticipated.

The Mainland representatives to the meeting of the British Columbia Football Association meeting came to their senses and did not force the Island teams to withdraw. The meeting was a very stormy one and it was not until the question had been debeated for more than two hours that a decision was arrived at. By the arrangements which have been accepted the Island clubs will continue under the same conditions as have prevailed since the league was formed, while the Mainlanders will adopt the new system and will give it a thorough trial. Had the visitors refused to reconsider the question the Islanders would have had no alternative but to withdraw, but, happily, this was not necessary, and for another year the relations will continue to be harmonious.

The Oak Bay Club did well, deprived as they were of their crack bat—Francis—and their most effective bowler—Barraclough—to dismiss Vancouver for 111, but their batting broke down badly against Crosfield and Hodges. Shelton shewed the best form, the ball that retired him being liable to bowl anybody. In the second innings he gave evidence of what a dangerous batsman he is. Askey seems to have recovered his form as a bowler and kept a good length throughout, but the support he received was not all that could be wished.

Sweeny—50 (not out) sustained the reputation of his old school, Haylesbury, though it was somewhat of a surprise to find on reference to Wisden that he had taken more wickets than any other bowler last year for the School. He was very erratic and his pace was by no means terrifying.

W. York has taken to bowling swervers and meets with great success. Judge, the Vancouver skipper, now considers that a full pitch is a good ball, the Victoria fast trundler making a good "c. & b." off one that was right up on the batsman's body and curled at the last minute.

Meredith hit with great power for Victoria, his drives off Crosfield being worthy of particular mention. "Billy" Gooch has done many fine performances for the V. C. C., but never has the genial left-hander kept a better length than he did on Saturday. He broke both ways and had the batsmen at his mercy throughout; 7 for 17 tells its own tale and it is only because he once took against Vancouver 8 for 15 that his fellow members take it as a matter of course.

"Jim" Rigby, too, bowled as well as ever and was the only bowler to stick up the Victorians.

It is a pity that the Vancouver papers cannot take the defeat of their team without making the old excuse of "time only was required to defeat Victoria." They have sung that song for three years now and they can go on singing it. Victoria is the best team—as they have proved time and again—and if Vancouver want more time they are ready to start at 8 o'clock in the morning being well assured that in five matches out of six the result will be the same.

The Midsummer Santa Claus.

The Golden West Soap Man had quite an easy thing of it, giving away last Saturday's Special Prize of $10 on Henry Young & Co. Mrs. Cave, of No. 120 Michigan St., was the lucky lady. After producing the paper and carton of Golden West Soap, she was given the prizes. Owing to the Golden West Soap Man being suddenly called to Vancouver in a case of serious illness, the winner's name was not published, and no prize given away for last Saturday. However, after the conflagration last Tuesday the Soap Man decided to donate his last Saturday's prize to one of the fire sufferers. Not wishing to pose as a philanthropist he does not publish any name. However, any person wishing this information can get it at The Week office. Every Saturday until further notice this $10 Special Prize will be given away to users of Golden West Soap and readers of The Week. Golden West is an article that sells on its merits; once tried always used. Order at once and have the best.

UMPIRE.

Only when one has children of his own to bring up does he realize how badly brought up he himself is.—Translated from Fliegende Blatter.

There are but two opinions upon any subject; ours, and the wrong one. Translated from Fliegende Blatter.

The Week

A Provincial Review and Magazine, published every Saturday by

"THE WEEK" PUBLISHING COMPANY, LIMITED.

Published at VICTORIA and VANCOUVER

88½ Government Street..Victoria, B.C.
536 Hastings St.....Vancouver, B.C.

W. BLAKEMORE..Manager and Editor

On Being Philosophical.

A pet phrase with writers on life is contained in the advice to take things philosophically. By this is usually meant something not dis-similar to the scriptural injunction which enjoins a man when smitten upon one cheek to turn the other. It involves a modest submission to the decrees of Fate, a half resigned, half cynical acquiescence in the course of events, an apologetic yielding to the force of circumstance, an easy tolerance of things as they are, a resolve not to worry, not to resist, but in spite of disappointment to believe that whatever is is best in this best of all worlds.

This attitude, especially towards adversity, has been commended by some writers and by a few thinkers in all ages. The many who have not looked too deep or thought too hard have found it an admirable expedient for turning the points of spears and blunting the arrows of fate. True neither the spear nor the arrow might be avoided, but with a shield prepared thus, to receive all blows, they could at least be endured. Some writers have exalted the gift of philosophical outlook into a virtue and have pictured its subjects as serenely and victoriously viewing the affairs of life from a lofty and honourable pinnacle.

Few men have not been conjured at one time or another to take things philosophically, as if that condition of mind were a cure for all the ills that flesh is heir to, and as if the person capable of rising to such heights of submission had established a claim to the respect if not to the veneration of his fellows as a being of superior clay.

In all this there may be a modicum of truth, but I am satisfied that in the main it is false philosophy, and that the inculcation of the principle it enunciates is baneful, and not helpful. In the first place it cuts at the very root of a virtue of inestimable worth, and by the exercise of which men have surmounted the greatest obstacles and reversed the most untoward decisions of fate, I mean courage. The man who mildly acquiesces when rebuffed, possesses little courage, or he would continue the fight. The man who abandons a quest and philosophically resigns himself to its relinquishment, if it be a noble one is recreant both to his manhood and his race. It is the spirit of perpetual struggle, of refusal to know defeat of rejecting every so-called philosophy suggesting compromise which has made man what he is, not only the conqueror of every other creature, but the captain of his own soul, and the master of his fate.

Men who have achieved were not "philosophical," rather they were men who refused to know what defeat meant, and who believed that the true philosophy of life is best exemplified in a struggle which knows no end save triumph.

To take life philosophically is to slacken the pace to reduce the pressure, to abate the energy, to lower the purpose, to waver in if not to abandon the quest. It may just as well be exemplified in turning aside to pursue a meaner object or to divide the attention with something less worthy, but in any case it is a sign of weakness and not of strength, and the man who plumes himself upon this philosophical outlook on life has more than half resolved to be "a quitter." All this does not involve a lack of sanity or sagacity in viewing human affairs, it is not necessary because a man refuses philosophical acquiescence in the decrees of fate, that he should become querulous, pessimistic or truculent. The attitude we commend does not preclude submission to the higher powers, or admission of the relative weakness of man, but it does preclude the acceptance of defeat without a struggle on the plea of "fata obstant." This latter is a frame of mind far too common now-a-days, one which is fatal to self development, and the growth of strong character, one which every man of force and wisdom will resist, for a world so strenuous in the pursuit of material gain cannot afford to relax its efforts in those loftier fields in which the soul struggles with foes within and without, character is formed and destiny determined.

Bohemian.

Social and Personal.

VICTORIA.

Miss Tait of San Francisco is visiting Mrs. Dudley of Burdette Avenue.

* * *

Mrs. Troup, Esquimalt was hostess at a charming tea last Tuesday.

* * *

Miss Skinner of Duncans is the guest of her sister, Mrs. Stevenson, Burdette Avenue.

* * *

Mr. A. R. Fraser of Portland is paying a short visit to relations in the city.

* * *

Miss Caswell of Toronto has left for Victoria. During her stay here she will be the guest of Mrs. Reid.

* * *

Mr. and Mrs. Roy Troup of Seattle are staying with relatives here for a few days.

* * *

Capt. Clive Phillipps-Wolley of Pier Island is in the city, registered at the Balmoral.

* * *

Miss A. H. Hardner, of Tacoma, is visiting her sister, Mrs. George Stelly.

* * *

Mrs. C. J. and family are spending the summer months at Fir Cottage, Shawnigan Lake.

* * *

The engagement is announced of Miss Florence Vincent to Mr. Robert Jameson, both of Victoria.

* * *

Mr. G. Smyth is spending a few days at Riverside Hotel, Cowichan Lake.

* * *

Mrs. Burnett and family, who have been visiting friends in Winnipeg, have left for home to join Rev. Christopher Burnett, pastor of the Central Baptist Church.

* * *

Mr. and Mrs. Bruce Bennett of Vancouver spent a few days in the city en route to Seattle on a pleasure trip.

* * *

Mr. and Mrs. G. E. Rogers and family left for England last Sunday. They sail from New York by the Oceanic.

* * *

Mrs. and Miss Wake left last Saturday for England. Upon her arrival in England Miss Wake is to be married.

* * *

Mr. D. Gillespie and Masters Sholto and Errol Gillespie are spending a few weeks at Riverside Hotel, Cowichan Lake.

* * *

Mr. and Mrs. Max Leiser returned on the Princess May from Alaska and the Yukon country, where they have been spending the last two months.

* * *

The marriage of Mr. Bert Budd, of Winnipeg, to Miss Mary Pomeroy, eldest daughter of Mr. and Mrs. Charles Pomeroy, of 91-2 Belton Avenue, took place last Saturday, July 20th. The Rev. C. E. Cooper performed the ceremony. The bride who was given away by her father, was married in her travaelling suit, which was of white serge and smart little toque to match. A dainty breakfast was partaken at the residence of the bride's parents, where only the near relatives of the bride and friends gathered. The church and house were beautifully decorated for the occasion by the many friends of the bride. The groom's gift to the bride was a handsome brooch of pearls, and to the bridesmaid a dainty brooch of pearls and amethysts.

* * *

Mrs. Berkeley gave a jolly At Home at her camp at Kanaka Ranch, Esquimalt, last Saturday. Among the many guests were Mrs. McCallum, Mrs. Good, Mrs. Johnstone, Mrs. Hickey, Miss Eberts, Miss L. Eberts, Miss V. Mason, Miss D. Mason, Miss B. Gaudin, Mr. T. O. McKay, Miss McKay, Miss Troup, Mr. Arbuckle, Miss Hickey, Miss V. Hickey, Mr. Middleton, Mr. Pitts, Mr. Taylor, Miss Arbuthnot, Miss P. Mason, Mr. H. Rochfort, Mr. Brae, Miss Heyland, Mrs. McCauley, Mr. and Mrs. Dundas, Mr. le Sueur, Miss Newcombe, Mr. W. Newcombe, Mr. R. Monteith, Mr. D. Bullen, Mr. A. Gore, Mr. Page, Misses Page, Miss V. Sweet, Miss M. Sweet, Miss Monteith, Mr. McDougal, Miss Newling, Miss Johnston, Miss Brown, Mr. E. Brown, Mr. J. Brown, Mr. Lowenberg, Miss H. Peters, Miss Bullen, Miss Lowenholn, Mrs. Norton, Miss B. Loat, Miss Beanlands, Miss A. Beanlands, Miss Moresby, Misses Pitts, Mr. Raymour, Mr. Rome, Mr. Potts, Mr. King.

VANCOUVER SOCIETY.

Madam Ferrera, wife of the Italian Consul, has as her guest for the summer, Miss Florence Johnson of Seattle.

* * *

The Sunday School of the Christian Science church picknicked at Stanley Park Friday. The children went out in the morning and the members of the congregation followed in the afternoon. A very pleasant time was enjoyed by all.

* * *

Miss Adela Verne, the young English pianist, at her recital in Pender Hall last Monday evening before a large, fashionable and very critical audience, created great enthusiasm by her almost faultless rendering of numbers from Chopin, Wagner, Schumann and Liszt, but the most brilliant was the Turkish March by Rubenstein. Among the audience were seen Monsieur and Madam Martin, Mr. and Mrs. Walter Evans, Mr. and Mrs. Henshaw, Miss Ella Walker, Mrs. M. L. Quigley, Mrs. Ray, Miss Vivian Schofield, Mrs. McCartney, Miss Marjory McCartney, Miss Innis, Mrs. Dunbar Taylor, Miss Taylor, Mr. Eustace Wyatt, Mrs. W. Nichol, Miss Mackellar, Mr. and Mrs. C. J. Peter, Mrs. H. J. Wade, Miss Dallas. A basket of pink and white sweet peas exquisitely arranged was presented to Miss Verne, also two boquets.

* * *

Mr. Walter Maxwell Lyte and Miss Verona Finch were married quietly July 3rd at St. Margaret's, Westminster, London, on account of the recent death of the bride's father. Two little nieces and a nephew of the bride attended her, and the Bishop of Peterborough officiated. The wedding breakfast was given at Mr. Lawrence Currie's house in Richmond Terrace, and among those present at the ceremony or the breakfast, besides the bride's brother, were Sir Henry and Lady Maxwell Lyte, Lord and Lady Bute, Lady Ancaster, Lady Gainsborough, Lady Exeter, Isabella Lady Exeter, Lady Galloway, and Sybil Lady Queensberry. The bride's girdled picture gown of soft satin was much admired, and her two little attendant maids were in frilly white muslin frocks, and they carried loose clusters of damask roses and wore little lace caps. Mrs. Maxwell Lyte is a sister of Mr. S. A. G. Finch, of Vancouver, who went to England early in June to attend the wedding. He will shortly return to the Coast at the head of a big industrial venture.

* * *

The garden fete held on the spacious grounds of Mr. and Mrs. S. J. Faulkner of English Bay Tuesday evening, proved to be a beautiful and enjoyable affair. Flags, bunting, vines and many varieties of flowers were profusely used to decorate the booths, entrance, etc. When the numerous electric lights were turned on, the fashionable crowd which thronged the lovely grounds presented a very attractive appearance. Harper's orchestra and the Alexander Male Voice Choir furnished excellent music. One of the most popular amusements was the automobile rides. There were a number at hand for the occasion and the seating capacity was overtaxed throughout the evening. Another attraction was the Gipsy fortune-teller, gay in her Gipsy costume, occupying a tent, who gave accurate descriptions of the past and foretold happy futures to the many who surrounded her tent. The Fish Pond in charge of Mrs. Greenfield, Miss Edith Greenfield, Miss Llo-- Stewart and Miss Hazel Kelly, was freely patronized. The lemonade booth was in charge of Mrs. (Dr.) Munro and Miss Fagan, and the cigar and cigarette was looked after by Mrs. Farrish, Mrs. W. D. Brydon-Jack, and Mrs. A. C. Brydon-Jac. The flower booth was exquisite and did a paying business in charge of Mrs. G. E. Little. Mrs. William Rose and Mrs. Martin Whitehead. The tea and coffee booth near the entrance was well patronized and was presided over by Sister Francis, Mrs. Ross and Miss Faulkner. Ice cream was served all the evening from the pretty booth of Mrs. E. J. McFeely, Mrs. Gordon Marshall and Miss McGillivray. The candy booth was one of the loveliest, and the choicest candy was served by Mrs. Frank Bowser, Mrs. Gallagher and Mrs. Finlayson. Mrs. John Hendry and Mrs. Faulkner had charge of the automobile rides.

Freddy—"She is all the world to me! What would you advise me to do?" Percy—"See a little more of the world, old chap!"

Recklessness is want of faithfulness in the small things through which alone a man is enabled to form correct estimates and come to correct conclusions.—Hugh Black.

Beautiful Art Ware

Beautiful Art Ware has become part of the decorative scheme of the home.

Connoisseurs who purchase only rare specimens, frequently add art treasures to their collection from our superb stock, and prudent housekeepers, who desire to procure the serviceable as well as the unique at moderate price, are alike attracted to this store, each able to make satisfactory selection.

Among the many exclusive, imported English articles may be found:

Newest novelties in China, Silver and Glass Vases, Choice Bronzes, Silver Tea Caddies, Fancy Silver Clocks, Glass Dinner Bells, Solid Silver Toast Racks, Solid Silver Sugar Dredgers Handsome Opalescent Shells on Silver Stands, suitable for Bonbon Holders or Ring Trays, etc. A collection which must be seen to be appreciated.

CHALLONER & MITCHELL

JEWELERS

47-49 Government Street, Victoria, B. C.

By Special Appointment to His Majesty The King

BY MERIT AND MERIT ALONE, PRAICTISED FOR FIVE AND SIXTY YEARS, HUNTLEY & PALMERS HAVE WON THEIR GREAT REPUTATION.

Huntly & Palmers Biscuits

ARE THE BEST.

C. & B.

Stands for

CROSSE & BLACKWELL

A name which stands for absolute perfection and purity in JAMS, MARMALADES and PICKLES.

The V. B. C. Novelty Works

FINE ANTIQUE, ARTISTIC AND ARCHITECTURAL DESIGNED WORK MADE TO ORDER.

I am now ready to fulfil any orders for all kinds of Banks, Stores, Offices, Churches, Barber Shops and Hotel Bar Fixtures and Furniture.

1000 Granville Street :: :: :: :: :: VANCOUVER, B. C.

T. LeCAIR, Proprietor.

Painless Dentistry

Many people neglect their teeth owing to their absolute fear of the dentist chair. Our modern methods are painless. They are patented and used by us exclusively. We extract, fill, crown or otherwise repair or replace teeth without the least inconvenience to patients. Don't suffer untold agony from inferior equipment. Come to us.

READ OUR PRICES—THEY NEVER CHANGE.

FULL SET OF TEETH	$5.00
COLD CROWNS	$5.00
BRIDGEWORK (per tooth)	$5.00
GOLD FILLINGS	$1.00
PLATINA FILLINGS	$1.00
SILVER FILLINGS	50c

All work guaranteed with a protective guarantee for ten years.

The Boston Dentists, Limited

DR. A. R. BAKER, Consulting Dentist.

407 Hastings Street, West :: :: VANCOUVER.

Hours 9 a. m. to 6 p. m. during the summer.

CLAYOQUOT LAND DISTRICT.
District of Alberni.

TAKE NOTICE that Harry M. Hillis of Victoria, occupation timber merchant, intends to apply for a special timber licence over the following described lands:

No. 1—Commencing at a post planted one-half mile from head of Warn Bay on east side at post of 627 and 10 chains east from the beach; thence east 40 chains; thence south 120 chains; thence west 60 chains; thence north 80 chains; thence east 20 chains; thence north 40 chains to point of commencement.

Dated July 8th, 1907.

No. 2—Commencing at a post planted 20 chains east from the post of No. 627 and 30 chains from beach; thence north 160 chains; thence east 40 chains; thence south 160 chains; thence west 40 chains to point of commencement.

Dated July 8th, 1907.

No. 3—Commencing at a post planted about 30 chains east of a bearing tree on the east shore of Warn Bay, two miles from its head, thence east 80 chains; thence south 120 chains; thence west 40 chains; thence north 80 chains; thence west 40 chains; thence north 40 chains to point of commencement.

Dated July 8th, 1907.

No. 4—Commencing at a post planted about 60 chains south from the northeast corner of No. 624 A; thence east 80 chains; thence north 80 chains; thence west 80 chains; thence south 80 chains to point of commencement.

No. 5—Commencing at a post planted 80 chains north from the northeast corner of No. 624 B; thence east 80 chains; thence south 80 chains; thence west 80 chains; thence north 80 chains to point of commencement.

Dated July 10, 1907.

No. 6.—Commencing at a post planted at the southwest corner of No. 639; thence east 60 chains; thence north 20 chains; thence east 20 chains; thence south 40 chains; thence 20 chains; thence south and west along shore line to northeast corner of No. 540; thence west 40 chains; thence north along shore line to point of commencement.

Dated July 6, 1907.

No. 9—Commencing at a post planted about 5 chains due north of the southwest corner of Indian Reserve at mouth of Tranquil Creek, Tofino Inlet; thence west 80 chains; thence north 80 chains; thence east 80 chains; thence south 80 chains to point of commencement.

Dated July 11th, 1907.

No. 11—Commencing at a post planted in bay about two and one-half miles from mouth of Deer Creek and half a mile northwest from Woman Island; thence north 40 chains; thence west 80 chains; thence south 40 chains; thence west 40 chains; thence south to shore; thence along shore to point of commencement.

Dated July 11th, 1907.

No. 18—Commencing at a post planted at southwest corner of No. 637; thence west 80 chains; thence north 80 chains; thence east 80 chains; thence south 80 chains to point of commencement.

Dated July 6th, 1907.

No. 19—Commencing at a post planted at southeast corner of limit 926; thence west 20 chains; thence north 40 chains; thence east 120 chains; along shore line in a southerly and westerly direction to point of commencement.

Dated July 6th, 1907.

No. 23—Commencing at a post planted at shore line and northeast corner of Lot 648, Tofino Inlet; thence east 80 chains; thence south 80 chains; thence west 80 chains; thence north 80 chains to point of commencement.

Dated July 11th, 1907.

No. 25—Commencing at a post planted 5 chains east and 10 chains south of the point where the north and the south line of lot 618 on east side strikes the shore; thence south 100 chains; thence east 40 chains; thence north 60 chains; thence east 60 chains; thence north 40 chains; thence west 100 chains to point of commencement.

Dated July 11th, 1907.

No. 26—Commencing at a post planted about 5 chains south of southwest corner of Indian Reserve at mouth of Deer Creek, Tofino Inlet; thence north 40 chains; thence west 120 chains; thence south 40 chains; thence east 40 chains; thence south 40 chains; thence east to shore; thence along shore to point of commencement.

Dated July 11th, 1907.

No. 27—Commencing at a post planted about 5 chains east from shore at head of Camp Cove, Tofino Inlet; thence east 80 chains; thence south 80 chains; thence west 80 chains; thence north 80 chains to point of commencement.

Dated July 11th, 1907.

No. A—Commencing at a post planted about 2 miles from Race Narrows, east side Bedwell Sound; thence east 120 chains; thence south 80 chains; thence west 40 chains; thence north 40 chains; thence west to shore; thence along shore line in a northerly direction to point of commencement.

Dated July 6th, 1907.

No. B—Commencing at a post planted on east shore Bedwell Sound and one mile from Race Narrows; thence east 80 chains; thence south 20 chains; thence west 20 chains; thence south 80 chains; thence west to beach; thence along beach to point of commencement.

July 6th, 1907.

No. C—Commencing at a post planted about two and one quarter miles from Race Narrows, east side Bedwell Sound, thence east 80 chains; thence north 40 chains; thence east 40 chains; thence north 40 chains; thence west 80 chains; thence south 40 chains; thence west to shore; thence along shore line in a southerly and westerly direction to point of commencement.

July 6, 1907.

No. F—Commencing at a post planted at the northwest corner of lot 288; thence south 40 chains; thence east 40 chains; thence south 80 chains; thence east 40 chains; thence north 40 chains; thence west 40 chains to shore; thence along shore to point of commencement.

All containing 640 acres, more or less.

Dated 6th July, 1907.

HARRY M. HILLIS,
WILLIAM J. STONE, Agent.

July 20

ALBERNI LAND DISTRICT, DISTRICT OF CLAYOQUOT.

TAKE NOTICE that George Henry Barnard, of Victoria, B. C., occupation barrister, intends to aply for a special timber license over the following described lands:

1. Commencing at a post planted, marked G. H. Barnard S.W. Cor., on the west side of Flores Island, about 80 chains southeast of Indian Reserve Coopesecoola on the northeast side of Flores Island Lake, number 3, about 1 chains northeast from lake shore; thence 160 chains east; thence 40 chains north, thence 160 chains west; thence 40 chains south to point of commencement.

2. Commencing at a post planted, marked G. H. Barnard's S.W. Corner, on the west side of Flores Island, about 80 chains southeast of Indian Reserve Coopesecoola on the northeast side of Flores Island lake No. 3, about 1 chain from Lake shore, thence 160 chains east; thence 40 chains north, thence 160 chains west; thence 40 chains south to point of commencement.

3. Commencing at a post marked G. H. Barnard's S.W. Cor., on the west side of Flores Island, about 280 chains in a southeasterly direction from the Indian Reserve Coopesecoola on the east side of Flores Island Lake No. 3, about 1 chain from the lake shore; thence 160 chains east; thence 40 chains north; thence 160 chains west; thence 40 chains south to point of commencement.

4. Commencing at a post planted, marked G. H. Barnard's S.W. Cor., on the west side of Flores Island, about 320 chains in a southeasterly direction from Indian Reserve Coopesecoola on the east side of Flores Island Lake No. 3, about 1 chain from the lake shore; thence 160 chains east; thence 40 chains north; thence 160 chains west; thence 40 chains south to point of commencement.

5. Commencing at a post planted, marked G. H. Barnard's S.W. Cor., on the west side of Flores Island, about 360 chains in a southeasterly direction from Indian Reserve Coopesecoola on the east side of Flores Island Lake No. 3, about 1 chain from the lake shore; thence 160 chains east; thence 40 chains north; thence 160 chains west; thence 40 chains south to point of commencement.

6. Commencing at a post planted, marked G. H. Barnard's S.W. Cor., on the west side of Flores Island, about 400 chains in a southeasterly direction from Indian Reserve Coopesecoola on the east side of Flores Island Lake No. 3, about 1 chain from the lake shore; thence 160 chains east, thence 40 chains north; thence 160 chains west; thence 40 chains south to point of commencement.

7. Commencing at a post planted, marked G. H. Barnard's S.W. Cor., on the west side of Flores Island, about 440 chains in a southeasterly direction from the Indian Reserve Coopesecoola on the southeast end of Flores Island Lake No. 3, about 3 chains from lake shore; thence 160 chains east; thence 40 chains north; thence 160 chains west; thence 40 chains south to point of commencement.

8. Commencing at a post planted, marked G. H. Barnard's N.W. corner, on the west side of Flores Island about 440 chains in a southeasterly direction from the Indian Reserve Coopesecoola on the southeast end of Flores Island Lake No. 3, about 3 chains from lake shore; thence 160 chains east; thence 40 chains south; thence 160 chains west; thence 40 chains north to point of commencement.

GEORGE HENRY BARNARD.
James W. Jones and J. L. Steele,
July 13 Agents.

COAST LAND DISTRICT.
District of Coast, Range 1.

TAKE NOTICE that I, H. L. Jenkins, of Vancouver, occupation Lumberman, intend to apply for permission to purchase the following described land:

Commencing at the southwest corner of timber lease "I," Tobaz Harbor, thence north 39 chains and 58 links; thence west 62 chains and 30 links; thence south 12 chains and 27 links to shore line, thence southerly and easterly along shore line to point of commencement and containing 152 acres, more or less.

June 24th, 1907.

H. L. JENKINS,
July 13 C. O. P. OLTS. Agent.

CLAYOQUOT LAND DISTRICT, DISTRICT OF ALBERNI, B.C.

TAKE NOTICE that Percy David Hillis of Victoria, B.C., occupation, timber dealer, intends to apply for a special timber licence over the following described lands:

No. 4.—Commencing at a post planted 140 chains north and 60 chains west of the point where the north boundary of Lot 493 comes to the shore of Herbert Arm, thence north 80 chains; thence west 80 chains; thence south 80 chains; thence east 80 chains to place of commencement, containing 640 acres, more or less.

Date June 19, 1907.

No. 5.—Commencing at a post planted 140 chains north and 60 chains west of the point where the north boundary of Lot 493 comes to the shore of Herbert Arm, thence north 80 chains; thence east 80 chains; thence south 80 chains; thence west 80 chains to point of commencement, containing 640 acres, more or less.

Date June 19th, 1907.

No. 6.—Commencing at a post planted 220 chains north and 60 chains west of the point where the north boundary of Lot 493 comes to the shore of Herbert Arm, thence north 80 chains; thence west 80 chains; thence south 80 chains; thence east 80 chains to point of commencement, containing 640 acres, more or less.

Date June 19th, 1907.

No. 7.—Commencing at a post planted 220 chains north and 60 chains west of the point where the north boundary of Lot 493 comes to the shore of Herbert Arm; thence north 80 chains; thence east 80 chains; thence south 80 chains; thence west 80 chains to place of commencement, containing 640 acres, more or less.

Date June 19th, 1907.

No. 8.—Commencing at a post planted 220 chains north and 20 chains east of the point where the north boundary of Lot 493 comes to the shore of Herbert Arm, thence north 120 chains; thence west 80 chains; thence south 40 chains; thence east 40 chains; thence south 80 chains; thence east 40 chains to point of commencement, containing 640 acres, more or less.

Date June 20, 1907.

No. 9.—Commencing at a post planted 300 chains north and 20 chains west of the point where the north boundary of Lot 493 comes to the shore of Herbert Arm; thence north 80 chains; thence east 120 chains; thence south 40 chains; thence west 40 chains to point of commencement, containing 640 acres, more or less.

Date June 20, 1907.

No. 10—Commencing at a post planted 300 chains north and 20 chains west of the point where the north boundary of Lot 493 comes to the shore of Herbert Arm; thence north 80 chains; thence west 80 chains; thence south 80 chains; thence east 80 chains to point of commencement, containing 640 acres, more or less.

Date June 20, 1907.

No. 11—Commencing at a post planted 100 chains east and 80 chains south of the northwest corner of Lot 493; thence north 160 chains; thence east 40 chains; thence south 160 chains; thence west 40 chains to place of commencement, containing 640 acres, more or less.

Date June 22, 1907.

No. 12—Commencing at a post planted on the west shore of Cone Island, about 100 yards south of the most westerly point; thence east about 60 chains to the shore; thence along shore around the northern end of island and back to point of commencement, containing 640 acres, more or less.

Date, June 24th, 1907.

No. 13—Commencing at a post planted at the north end of the west boundary of Lot 623 B on the south shore of Bowden Bay; thence south 120 chains, thence west 80 chains; thence north 80 chains; thence west 40 chains; thence north to beach; thence along the shore in an easterly direction ot place of commencement, and containing 640 acres more or less.

Date June 27, 1907.

No. 14—Commencing at a post planted at the southwest corner of Lot 623 A; thence south 80 chains; thence east 40 chains; thence north 40 chains; thence east 80 chains; thence north 40 chains; thence west 120 chains to point of commencement, and containing 640 acres, more or less.

Dated June 27th, 1907.

No. 15—Commencing at a post planted 160 chains south of the southwest corner of Lot 623 A; thence north 80 chains, thence east 80 chains; thence south 80 chains; thence west 80 chains to place of commencement, and containing 640 acres, more or less.

Date July 2nd, 1907.

PERCY DAVID HILLIS,
By Wallace Walter Rhodes, Agent.
July 13

COAST DISTRICT, RANGE 1, LAND DISTRICT.
District of New Westminster.

TAKE NOTICE that W. A. Hillis and Sons of Vancouver, B.C., occupation timber dealers, intend to apply for a special timber licence over the following described lands:

12. Commencing at a post planted 40 chains east and 80 chains north of the northeast corner of D. 495 495 Port Elizabeth, Gilford Island; thence 80 chains south; thence 80 chains west; thence 80 chains north; thence 80 chains east to point of commencement.

Date June 25th, 1907.

No. 14.—Commencing at a post planted 160 chains north of the northeast corner of L. 495 Port Elizabeth, Gilford Island; thence 80 chains south; thence 80 chains west; thence 80 chains north; thence 80 chains east to point of commencement, and containing 640 acres, more or less.

Date June 26th, 1907.

No. 15.—Commencing at a post planted at the mouth of a large creek flowing into Knight Inlet, about 100 chains east of the southeast corner of L. 495, Gilford Island; thence 160 chains north; thence 40 chains west; thence 160 chains south; thence 40 chains east to point of commencement and containing 640 acres, more or less.

Date July 1st, 1907.

No. 17.—Commencing at a post planted about 10 chains due east of the east end of Shoal Harbour, Gilford Island, thence 80 chains north; thence 80 chains east; thence 80 chains south; thence 80 chains west to point of commencement, and containing 640 acres, more or less.

Date July 4th, 1907.

No. 18.—Commencing at a post planted about 90 chains east and 80 chains north of the eastern end of Shoal Harbour, Gilford Island; thence 80 chains south; thence 80 chains east; thence 80 chains north; thence 80 chains west to the point of commencement, and containing 640 acres, more or less.

Date July 4, 1907.

W. A. HILLIS AND SONS,
William Henry Belden,
July 13. Locator.

NEW WESTMINSTER DISTRICT.

TAKE NOTICE that Charles T. Dunbar of Vancouver, B. C., Broker, intends to apply for a special timber licence over the following described lands:

No. 37.—Commencing at a post planted about 3 miles distant and in a northerly direction from the mouth of the Skookam River, running out of the Mamquam River, New Westminster district, northwest corner; thence south 80 chains; thence east 80 chains; thence north 80 chains; thence west 80 chains to point of commencement, containing 640 acres, more or less.

Staked June 12th, 1907.

No. 38.—Commencing at a post planted about 3 miles distant and in a northerly direction from the mouth of the Skookam River, running out of the Mamquam River, New Westminster district, southwest corner, about 10 chains east of the N. W. corner of No. 37 Claim; thence east 80 chains; thence north 80 chains; thence west 80 chains; thence south 80 chains to point of commencement, containing 640 acres, more or less.

Staked June 14th, 1907.

C. T. DUNBAR, Agent.
July 13 ERNEST PROFIT.

VICTORIA LAND DISTRICT—DISTRICT OF RENFERW.

Ballard, Wash., occupation, dealer in timber lands, intends to apply for a special timber license over the following described lands:

1. Commencing at a post planted 480 chains east of Nit Nat Lake, more or less, and at S. E. corner of T. L. No. 14537; thence east 80 chains; thence north 80 chains; thence west 80 chains; thence south 80 chains, to point of commencement.

Date July 1, 1907.

2. Commencing at a post planted 480 chains east of Nit Nat Lake, more or less, and at the northeast corner of T. L. No. 14537; thence north 80 chains; thence east 80 chains; thence south 80 chains; thence west 80 chains to point of commencing.

Date July 2, 1907.

3. Commencing at a post planted 440 chains more or less east of Nit Nat Lake and 80 chains north of N. E. corner of T. L. No. 14537; thence north 80 chains; thence east 80 chains; thence south 80 chains; thence west 80 chains to point of commencement.

Date July 2, 1907.

July 13 J. N. BRITTEN.

COAST LAND DISTRICT.
Coast Range 2.

TAKE NOTICE that Michael Crane of Port Harvey, occupation Timber Cruiser, intends to apply for a special timber licence over the following described lands:

No. 1.—Commencing at a post planted about 40 chains distant, and in an easterly direction from head of lagoon on East line of Puly Limit No. 496, Gilford Island; thence south 80 chains, following line of said Pulp Limit; thence east 80 chains; thence north 80 chains; thence west 80 chains to point of commencement.

June 19, 1907.

MICHAEL CRANE.

No. 2.—Commencing at a post planted about 40 chains distant, and in an easterly direction from head of Lagoon on East line of Puly Limit No. 496, Gilford Island, thence north 80 chains following line of said Pulp Limit; thence east 80 chains; thence south 80 chains; thence west 80 chains to point of commencement.

June 19th, 1907.

MICHAEL CRANE.

No. 3.—Commencing at a post planted about 120 chains distant and in an easterly direction from head of Lagoon, 80 chains east of Pulp Limit No. 496, Gilford Island; thence south 80 chains; thence east 80 chains; thence north 80 chains; thence west 80 chains to point of commencement.

June 20th, 1907.

MICHAEL CRANE.

No. 4.—Commencing at a post planted on the shore line of Francis Point on the south side of Kingcome Inlet; thence south 120 chains; thence west 80 chains; thence north 40 chains, more or less, to shore line; thence easterly along the shore of Kingcome Inlet to point of commencement.

June 23rd, 1907.

July 13 MICHAEL CRANE.

ALBERNI LAND DISTRICT, DISTRICT OF CLAYOQUOT.

TAKE NOTICE that E. E. Sutton, of St. Paul, Minnesota, U.S.A., occupation Land Dealer, intends to apply for a special timber license over the following described lands:

No. 1.—Commencing at a post planted at the N.W. corner, situate near Wreck Bay, 1 1-2 miles from the beach of Ucluclet Arm, thence 80 chains east; thence 80 chains south; thence 80 chains west; thence 80 chains north to point of commencement.

No. 2—Commencing at a post planted at the S.W. corner situate near Wreck Bay 1 1-2 miles from head of Ucluclet Arm, thence 40 chains north; thence 140 chains east; thence 80 chains south; thence west to east boundary of Lot 20, thence following the boundary line north, west and south to post east of initial post; thence west to point of commencement.

No. 3—Commencing at a post planted at the S.E. corner, situate near Wreck Bay, 1 1-2 miles from head of Ucluclet Arm; thence 40 chains north; thence 40 chains east; thence 60 chains north; thence 80 chains west; thence south to shore; thence along shore southeasterly to point of commencement.

No. 4—Commencing at a post planted at the N.W. corner situate on Lost Shoe Creek, Wreck Bay, about 1 1-2 miles from the mouth of Creek; thence south 60 chains; thence east 40 chains; thence south 60 chains; thence east to west boundary of Pott's No. 7 Timber Application; thence following boundary north, west and north to post east of initial post; thence west to point of commencement.

No. 5—Commencing at a post planted at the southwest corner, on Lost Shoe Creek, Wreck Bay, about 1 1-2 miles from the mouth of the Creek; thence 40 chains north; thence 80 chains west; thence 40 chains north; thence 120 chains east; thence 80 chains south; thence west to point of commencement.

No. 6—Commencing at a post planted at the N. E. Corner on Lost Shoe Creek, Wreck Bay, about 1 1-2 miles from the mouth of Creek; thence 60 chains south; thence west to shore line; thence north 60 chains; thence east to point of commencement.

L. SUTTON,
Per W. B. Garrard and S. H. Toy,
June 4th, 1907. Locators.

No. 7.—Commencing at a post planted on the S. E. Corner, on Lost Shoe Creek, Wreck Bay, about 1 1-2 miles from the mouth; thence 40 chains north; thence 80 chains west; thence 40 chains north; thence 40 chains west; thence 80 chains south; thence east to point of commencement.

E. E. SUTTON,
Per W. B. Garrard and S. H. Toy,
June 4th, 1907. Locators.

No. 8—Commencing at a post planted at the S.E. corner, on Sand Hill Creek, Long Bay, 1-2 mile from the mouth of Creek, thence 80 chains north; thence 40 chains east; thence 40 chains north; thence 80 chains west; thence 120 chains south; thence east to point of commencement.

No. 9—Commencing at a post planted at the S.W. corner, situate 1-2 mile up Sand Hill Creek from mouth, on Long Bay, thence 40 chains east; thence 40 chains north; thence 40 chains east; thence 80 chains north; thence 40 chains west; thence 40 chains south; thence 40 chains west; thence south to point of commencement.

No. 10—Commencing at a post planted at the N.W. corner, situate 1-2 mile up Sand Hill Creek, Long Bay, thence 40 chains east; thence 40 chains south; thence 40 chains east; thence 80 chains south; thence 40 chains west; thence 40 chains north; thence 40 chains west; thence north to point of commencement.

E. E. SUTTON,
Per W. B. Barrard and S. H. Toy,
June 5th, 1907. Locators.

No. 11.—Commencing at a post planted at the S.W. corner on Long Bay, about 20 chains east of S.E. corner of Lot 162; thence north to south boundary of Lot 161; thence following same east to boundary of Lot 645, following same east and north and east to N. E. corner; thence south to point east of initial post; thence west to point of commencement.

No. 12.—Commencing at a post planted at the S.W. corner, situate about 20 chains N.W. from Rocky Point, Long Bay, thence 60 chains north; thence 40 chains east; thence 40 chains south; thence 60 chains east; thence 40 chains south; thence 40 chains east; thence south to shore; thence following shore northwesterly to point of commencement.

E. E. SUTTON,
Per W. B. Garrard and S. H. Toy,
June 6th, 1907. Locators.

No. 13.—Commencing at a post planted at the S.E. corner situate about 1-2 mile north from North Boundary of Lot 162 on the west shore of Browning Passage, thence 40 chains west; thence 40 chains north; thence 40 chains west; thence 40 chain north; thence 50 chains west; thence north to shore; thence following the shore southeasterly to point of commencement.

E. E. SUTTON,
Per W. B. Garrard and S. H. Toy,
June 7th, 1907. Locators.

No. 14.—Commencing at a post planted at the S.W. corner on or near the north boundary of Indian Reserve, at the head of Browning Passage; thence 80 chains east; thence 80 chains north; thence 80 chains west; thence south to shore; thence to point of commencement.

E. E. SUTTON,
Per W. B. Garrard and S. H. Toy,
June 8th, 1907. Locators.

No. 15.—Commencing at a post planted at the southeast corner on Hecate Passage and half mile southeast from east boundary of Lot 623 B; thence 160 chains north; thence west to east boundary of Lot 623 B; thence south to shore, thence east along shore to point of commencement.

No. 16.—Commencing at a post planted at the S.W. corner on Hecate Passage, 1-2 mile S.E. from east boundary of Lot 623 B; thence 140 chains north; thence east 80 chains; thence south to west boundary of Lot 623 C; thence following same west and south and east to shore; thence westerly along shore to point of commencement.

No. 17—Commencing at the N. W. corner post, situate about 1 1-2 miles south from Lot 623 B; on Varges Island, thence 40 chains east; thence 220 chains south; thence west to shore; thence northerly along shore to point south of initial post; thence north to point of commencement.

No. 18—Commencing at a post planted at the N.E. corner, on Varges Island, about 1 1-2 miles south of Lot 623 B; thence south to shore; thence following shore westerly, northerly and easterly to point of commencement.

E. E. SUTTON,
Per W. B. Garrard and S. H. Toy,
June 11th, 1907. Locators.
July 6

ALBERNI LAND DISTRICT, DISTRICT OF RUPERT, QUATSINO SOUND.

TAKE NOTICE that Enoch A. White, of Victoria, B.C., occupation Lumberman, intends to apply for a special license over the following described lands:

No. 12.—Commencing at a post planted 120 chains south of the N.E. corner post of Sec. 18, Tp. 12, marked "Ed. Blackburn's S.E. corner post of No. 12 Claim," thence west 160 chains; thence north 40 chains; thence east 160 chains; thence south 140 chains to point of commencement, being north halves of Section 7, Tp. 12, and Sec. 12, Tp. 11.

No. 13.—Commencing at a post planted 120 chains south of the N.E. corner post of Sec. 18, Tp. 12, marked "Ed. Blackburn's N.E. corner post of No. 13, Claim," thence west 160 chains; thence south 40 chains; thence east 161 chains; thence north 40 chains to point of commencement, being south halves of Sec. 7, Tp. 12, and Sec. 12, Tp. 11.

No. 14—Commencing at a post planted 160 chains south of the N.E. corner of Sec. 18, Tp. 12, marked "Ed. Blackburn's N.E. corner post of No. 14 Claim," thence south 80 chains; thence west 80 chains; thence north 80 chains; thence east 80 chains to point of commencement, being Sec. 6, Tp. 12.

Staked June 17, 1907.

No. 18—Commencing at a post planted 80 chains south and 80 chains west of the S.W. corner of Lot 170, marked "E. A. White's N.E. corner post of No. 18 Claim;" thence south 80 chains; thence west 80 chains; thence north 80 chains; thence east 80 chains to point of commencement.

No. 19—Commencing at a post planted 80 chains south and 160 chains west of the S. W. corner of Lot 170, marked "E. A. White's N. E. corner post of No. 19 Claim," thence south 80 chains; thence west 80 chains; thence north 80 chains; thence east 80 chains to point of commencement.

Staked June 15th, 1907.

No. 24—Commencing at a post planted S.E. corner of Sec. 25, Tp. 12, marked "Thomas Dow Harris' S.W. corner post of Claim No. 24," thence north 80 chains; thence east 80 chains; thence south 80 chains; thence west 80 chains to point of commencement, being Sec. 25, Tp. 12.

No. 25—Commencing at a post planted 80 chains south and 80 chains west of the S.W. corner of Sec. 17, Tp. 13, marked "Thomas Dow Harris' S.W. corner post of No. 25 Claim," thence north 160 chains; thence east 40 chains; thence south 160 chains; thence west 40 chains to point of commencement.

Staked June 8th, 1907.

ENOCH A. WHITE.
July 6

NOTICE is hereby given that, 30 days after date, we intend to apply to the Hon. Chief Commissioner of Lands and Works for a special licence to cut and carry away timber from the following described lands in Rupert District, B.C.:

No. 1.—Commencing at a post planted at the southeast corner of Pulp Co.'s Claim, marked "L. 173"; thence east 40 chains; thence south 160 chains; thence west 40 chains; thence north 160 chains to point of commencement; containing 640 acres, more or less.

Staked 16th May, 1907.

FRANK G. PATTERSON, Agent.

No. 2.—Commencing at a post planted at the southeast corner of Puly Co.'s claim, marked "L. 173"; thence west 160 chains; thence south 40 chains; thence east 160 chains; thence north 40 chains to point of commencement; contain-640 acres, more or less.

Staked 16th May, 1907.

FRANK G. PATTERSON, Agent.

No. 3.—Commencing at a post planted 40 chains south from the southeast corner of Pulp Co.'s Claim, L 173; thence west 160 chains; thence south 40 chains; thence east 160 chains; thence north 40 chains to point of commencement; containing 640 acres, more or less.

Staked 16th May, 1907.

FRANK G. PATTERSON, Agent.

No. 4.—Commencing at a post planted 80 chains south of the southeast corner of Pulp Co.'s Claim L. 173; thence west 80 chains; thence south 80 chains; thence east 80 chains; thence north 80 chains to point of commencement; containing 640 acres, more or less.

Staked 16th May, 1907.

FRANK G. PATTERSON, Agent.

No. 5.—Commencing at a post planted 160 chains south of the southeast corner of Pulp Co.'s Claim L. 173; thence 160 chains east; thence 40 chains south; thence 160 chains west; thence 40 chains north to point of commencement; containing 640 acres, more or less.

Staked 16th May, 1907.

FRANK G. PATTERSON, Agent.

No. 6.—Commencing at a post planted 160 chains south of the southeast corner of Pulp Co.'s Claim L. 173; thence 40 chains west; thence 160 chains south; thence 40 chains east; thence 160 chains north to point of commencement; containing 640 acres, more or less.

Staked 16th May, 1907.

FRANK G. PATTERSON, Agent.

No. 7.—Commencing at a post planted 200 chains south of the southeast corner of Pulp Co.'s Claim L. 173; thence east 40 chains; thence south 160 chains; thence west 40 chains; thence north 160 chains to point of commencement; containing 640 acres, more or less.

Staked 16th May, 1907.

FRANK G. PATTERSON, Agent.

No. 8.—Commencing at a post planted 200 chains south and 40 chains east of the southeast corner of Pulp Co.'s claim L. 173; thence east 40 chains; thence south 160 chains; thence west 40 chains; thence north 160 chains to point of commencement; containing 640 acres, more or less.

Staked 16th May, 1907.

FRANK G. PATTERSON, Agent.

No. 9.—Commencing at a post 360 chains south of the southeast corner of Pulp Co.'s Claim L. 173; thence 80 chains east; thence 80 chains south; thence 80 chains west; thence 80 chains north to point of commencement; containing 640 acres, more or less.

Staked 16th May, 1907.

FRANK G. PATTERSON, Agent.

No. 10.—Commencing at a post 360 chains south and 80 chains east of the southeast corner of Pulp Co.'s Claim L 173; thence east 80 chains; thence south 80 chains; thence west 80 chains; thence north 80 chains to point of commencement; containing 640 acres, more or less.

Staked 16th May, 1907.

THEO. F. MYERS.
ANDREW WRIGHT.
June 20 Frank Patterson, Agent.

NOTICE is hereby given that 60 days after date I intend to apply to the Chief Commissioner of Lands and Works for permission to purchase the following described land, situated on Useless Bay on the west coast of Porcher Island:

Commencing at a post marked Ambrose Adams' N.E. Corner; thence south 80 chains; along Kay McKay's line; thence west 20 chains; thence north to beach; thence by beach to point of commencement, containing 160 acres, more or less.

April 23, 1907.

AMBROSE ADAMS,
June 8 Per W. W. CLARKE, Locator.

NOTICE is hereby given that 60 days after date I intend to apply to the Chief Commissioner of Lands and Works for permission to purchase the following described land, situated on the west side of Porcher Island, about one mile north of Chrismanfs pre-emption:

Commencing at a post on beach marked Isaac Walden's N. W. corner; thence east 80 chains; thence north 80 chains; thence west to beach; thence following beach to point of commencement, containing 640 acres more or less.

April 24, 1907.

HENRY WALDEN,
June 8 W. W. CLARKE. Locator.

COMPANY.

"Companies Act, 1897."

Canada:
Province of British Columbia.
No. 392.

THIS is to certify that the "Vancouver Copper Company, Limited," is authorised and licensed to carry on business within the Province of British Columbia, and to carry out or effect all or any of the objects of the Company to which the legislative authority of the Legislature of British Columbia extends.

The head office of the Company is situate in England.

The amount of the capital of the Company is one hundred and ten thousand pounds, divided into one hundred and ten thousand shares of one pound each.

The head office of the Company in this Province is situate at the office of Messrs. Peters and Wilson, and Frederick Peters, K. C., and Charles E. Wilson, Barrister and Solicitor, Bastion Street, in the City of Victoria, whose address is the same, are the attorneys for the Company.

(L. S.) S. Y. WOOTTON,
Registrar of Joint Stock Companies.

The objects for which the Company has been established and licensed are:—

(a) To enter into and carry into effect with such modifications (if any) as may be agreed upon the agreement mentioned in Clause 5 of the Company's Articles of Association:

(b) To purchase, take on lease, or otherwise acquire in any other part of the world, mines. mining rights, mineral claims, copper, iron, gold, coal, and other mines, and any interest therein, and any options or rights for or in relation thereto, and to search for. win, get, quarry, reduce, amalgamate, dress, smelt, refine and prepare for market any quartz and ore and other mineral substances and precious stones, and generally to carry on any metallurgical operations which may seem conducive to any of the Company's objects, and to buy, sell, reduce, deal in bullion, specie, coin and precious stones and minerals:

(c) To purchase, take on lease, or otherwise acquire in any part of the world any smelting and refining plant and machinery, buildings, land, suitable for carrying on, and to establish, enter into, carry on, develop, or subsidise, and either as Principals or Agents, in all its branches, the business or trade of smelting, refining, and marketing of ores, or other minerals, and any other business of the like nature, whether manufacturing or otherwise, in Great Britain, British Columbia, the United States of America, or any part of the world, which shall from time to time be determined upon by the Directors of the Company, as being calculated directly or indirectly to enhance the value of or render profitable any of the Company's property or rights:

(d) To purchase, take on lease, or otherwise acquire in any part of the world saw-mills and plant and machinery in connection therewith, and to carry on the business of saw-milling in all its branches, including the leasing, purchasing or otherwise obtaining, selling, or disposing of timber or timber lands in any manner, and for this purpose, or otherwise, to carry on the business of timber merchants.

(e) To promote, institute, enter into, carry on, assist or participate in any and every financial, commercial, mercantile, industrial, manufacturing, mining, and other businesses, works, contracts, undertakings and operations of all kinds:

(f) To purchase, take on lease, hire, or otherwise acquire and explore, work, exercise, develop, hold, sell, exchange, turn to account and dispose of any real or personal property and any rights and privileges, and in particular any metalliferous lands, mines, mining rights, oil wells, oil rights, water rights, concessions, leases, grants, diggers' licences, timber concessions, lands, buildings, hereditaments, easements, machinery, plant, stock-in-trade, business concerns and undertakings, shares, stock and securities of any company, mortgages, patents, patent rights, licenses; and other similar privileges, securities, grants, charters, concessions, leases, contracts, options, and any interest in real or personal property, and any claims against such property or against any persons or company, and to finance and carry on any business concern or undertaking so acquired, and to accept the consideration for any property sold either in cash, rent or royalties, whether such consideration shall be payable partly or wholly in cash or in fully paid-up shares in any company with limited liability or in debentures or obligations of any company, partnership or persons:

(g) To equip expeditions and commissions, and to employ and remunerate experts and other agents in connection therewith, and with a view to secure any of the objects of the Company:

(h) To develop the resources of and turn to account any lands in any part of the world, and any rights over or connected with land belonging to the Company, or in which the Company is interested, and in paraticular by clearing, draining, fencing, mining, planting, timber cutting, cultivating, building, farming, irrigating and grazing, and by promoting immigration and emigration, and the establishment of towns, villages and settlements:

(i) To plant, grow, prepare for market, manipulate, sell, export and deal in timber, wood, wheat, maize, grain, corn, pulse and other products of all kinds; to prepare timber and wood for the miner and builder, and generally to carry on the business of timber growers, timber merchants, farmers, corn millers, corn merchants, flour factors, produce merchants, shippers, carries, elevator owners, warehousemen and wharfingers in any part of the world.

(j) To acquire, carry out, establish, construct, maintain, improve, manage, work, control and superintend any railways or tramways, whether terrestrial or aerial, worked by steam, electricity, or other motive power, roads, ways, bridges, harbours, reservoirs, watercourses, canals, waterways, wharves, fortifications, hydraulic works, irrigation wells, draining, engineering, mining, dredging, cyaniding, smelting and ore reduction works, furnaces, factories, manufactories, warehouses, hotels, stores, houses, buildings, shops and other works and conveniences, and to contribute to or assist in any such proceedings:

(k) To negotiate, arrange and effect concessions, grants and arrangements with any chiefs, rulers or authorities, supreme, local, or otherwise, in any part of the world, and to subsidise any such chiefs, rulers or authorities:

(l) To buy, sell, manufacture, alter, repair, improve, exchange, hire, let on hire, manipulate, treat, prepare for market, export, and generally deal in plant, machinery, apparatus, tools, utensils, commodities, products, materials, merchandise, articles and things whatsoever, which may be found convenient in carrying out any of the objects of the Company, and generally to carry on business as merchants, importers and exporters:

(m) To purchase, acquire, assist, finance, carry on, conduct and manage any or every of the businesses of bankers, financiers, money changers, company promoters, underwriters, explorers, concessionaires, agents, commissioners, collectors, brokers, dealers, trustees, receivers, safe deposit keepers, liquidators, executors, attorneys, delegates, treasurers, secretaries, engineers, builders, contractors, shipowners, shipbuilders, manufacturers, merchants, millers, tanners, bakers, dealers in firearms and ammunition, wharfingers, warehousemen, gas and electrical engineers, dealers in building materials, licensed victuallers, wine, spirit, tea, coffe, cotton and tobacco merchants and planters, traders, motor carriage and cycle makers, miners, colliery owners, quarry owners, hotel proprietors, restaurant keepers, storekeepers, shopkeepers, farmers, ranchmen, stock-keepers, livery stable keepers, horse breeders, and all and every other business of whatsoever nature and kind (except Life Assurance) in any part of the world:

(n) To lay out land for building purposes, and to build on, improve, let on building leases, advance money to persons building, or otherwise develop the same in such manner as may seem experient to advance the Company's interest:

(o) To apply for, purchase, or otherwise acquire any patents, brevets d'invention, concessions, and the like, conferring an exclusive or non-exclusive or limited right to use, or any secret or other information as to any invention which may seem capable of being used for any of the purposes of the company, or the acquisition of which may seem calculated directly or indirectly to benefit this Company, and to use, exercise, develop, grant licenses in respect of or otherwise turn to account the property, rights and information so acquired.

(p) To purchase or otherwise acquire and undertake al or any part of the business, property, and liabilities of any person or company carrying on any business in any part of the world which this Company is authorised to carry on or possessed of property suitable for the purposes of the Company:

(q) To establish, erect, construct, purchase, acquire, maintain, improve, work, conduct, manage, control, superintend and carry on any public or private gas, electrical, or other lighting, and any waterworks and service, and any steam, gas, electrical, hydraulic, pneumatic or other power, supply and traction, and railway, tramway and traffic service, and any telegraphic and telephonic service, and any and every other similar public or private undertakings or services in any part of the world:

(r) To enter into any arrangements with any government or authority, supreme, municipal, local or otherwise, in any part of the world, and to obtain from any such government or authority all rights, concessions and privileges that may seem conducive to the Company's objects or any of them:

(s) To amalgamate or enter into partnership or into any arrangement for sharing profits, union of interests, joint adventure, reciprocal concessions, or cooperation with any person or company carrying on or engaged in, or about to carry on or engage in, any business or transaction which this Company is authorised to carry on or engage in, or in any business or transaction capable of being conducted so as directly or indirectly to benefit this Company, and to take or otherwise acquire and hold shares or stock in or securities of and to subsidise or otherwise assist any such company, and to sell, hold, reissue, with or without guarantee, or otherwise deal with such shares or securities:

(t) Generally to purchase, take on lease, or in exchange, hire, or otherwise acquire any real or personal property, and any rights or privileges which the Company may think necessary or convenient with reference to any of these objects, or capable of being profitably dealt with in connection with any of the Company's property or rights for the time being, and in particular any land, buildings, easements, licenses, patents, machinery, ships, barges, rolling stock, plant and stock-in-trade:

(u) To establish and support or aid in the establishment and support of associations, institutions or conveniences calculated to benefit persons employed by the Company or having dealings with the Company, and to subscribe or guarantee money for charitable or benevolent objects, or for any exhibition, or for any public, general or useful object:

(v) To sell or dispose of the undertaking of the Company, or any part thereof, for such consideration as the Company may think fit, and in particular for shares, debentures or securities of any other company having objects altogether or in part similar to those of this Company:

(w) To promote or form any company or companies for the purpose of acquiring all or any of the property, rights and liabilities of this Company, or for any other purpose which may seem directly or indirectly calculated to benefit this Company by paying or contributing towards the preliminary expenses thereof, or providing the whole or part of the capital thereof or by taking shares therein or by leanding money thereto upon debentures or otherwise:

(x) To invest and deal with the moneys of the Company not immediately required, upon such securities and in such manner as may from time to time be determined:

(y) To lend money and issue warrants to such persons and on such terms as may seem expedient, and in particular to customers of and persons having dealings with the Company, and to give any guarantee or indemnity that may seem expedient, and to receive moneys and valuables on deposit, and to transact any part of the business of a banker which may seem expedient:

(z) To obtain any Provisional Order or Act of Parliament or other authority for enabling the Company to carry any of its objects into effect, or for effecting any modification of the Company's constitution:

(aa) To raise or borrow or secure the payment of money in such manner and on such terms as may seem expedient, and in particular by the issue of debentures or debenture stock, whether perpetual or otherwise, and charged or not charged upon the whole or any part of the property of the Company, both present and future, including the uncalled capital of the Company:

(bb) To allot any of the shares of the Company credited as fully or partly paid up, or the bonds and debentures of the Company as the whole or part of the purchase price for any property purchased by the Company or for any valuable cosnideration:

(cc) To apply for, subscribe to, accept, purchase, acquire, hold, sell and exchange any ordinary, preference, deferred or other share and any stock, bond, debenture, mortgage, or other security in any company, corporation or government:

(dd) To draw, accept, endorse, discount and execute and issue cheques, credit notes, circular notes, bills of exchange, promissory notes, debentures, bills of lading, and other negotiable or transferable instruments or securities:

(ee) To issue any shares of the Company at par, or at a premium, or as fully or in part paid up:

(ff) To remunerate any parties for services rendered or to be rendered in or about the formation or promotion of the Company or the conduct of its business:

(gg) To give the call of shares and to confer any preferential or special right to teh allotment of shares on such terms and in such manner as may seem expedient:

(hh) To do all or any of the above things in any part of the world, and either as principals, agents, trustees, contractors, or otherwise, and either alone or in conjunction with others, and either by or through agents, trustees, sub-contractors, or otherwise:

(ii) To divide or distribute any shares or securities belonging to the Company or any of the assets of the Company in specie among the members, or any individual member of the Company, but so that no distribution amounting to a reduction of capital be made, except with the sanction (if any) for the time being required by law:

(jj) To procure the Company to be registered or recognized and to enable it to acquire the legal status of a Corporation, and to establish local registries and agencies and branch businesses in any part of the world:

(kk) To sell, improve, manage, develop, exchange and enfranchise, lease, mortgage, dispose of, turn to account, or otherwise deal with all or any part of the property and rights of the Company:

(ll) To pay out of the funds of the Company, either in cash, fully paid shares or otherwise, all expenses of or incident to the promotion, formation, and registration of the Company, and of any other company, including registration and stamp fees, legal expenses, printing and advertising, and the establishment of agencies of the Company, and the obtaining the subscription of the shares or debentures thereof, including all commissions and other remuneration to brokers or other persons for procuring or guaranteeing subscriptions for, or for underwriting, placing, selling or otherwise disposing of any of the shares, debentures or other securities or property of this Company and of any other company, or for procuring or obtaining settlement and quotation upon London, Provincial, Foreign, or Colonial Stock Exchanges of any of the said shares or debentures, and to enter into any contract or contracts for any of the purposes hereof:

(mm) To do all such other things as are incidental or conducive to the attainment of the above objects and so that the word "Company" in this clause shall be deemed to include any partnership or other body of persons whether incorporated or not incorporated, and the intention is that the objects specified in each paragraph of this clause shall, unless otherwise expressed in such paragraph, be in nowise limited or restricted by reference to or inference from the terms of any other paragraph or the name of the Company:

June 29

CLAYOOQUOT ALBERNI LAND DISTRICT—DISTRICT OF ALBERNI, B. C.

TAKE NOTICE that Percy David Hillis, of Victoria, B.C., occupation Timber Dealer, intends to apply for a special timber licence over the following described lands:

Claim No. 1 H.—Commencing at a post planted at an angle in the north boundary of Lot 493 about 20 chains west and 60 chains north of the point where said boundary comes to the shore of Herbert Arm, thence north 40 chains; thence west 40 chains; thence north 40 chains; thence east 80 chains; thence south 40 chains; thence east 40 chains; thence south 40 chains; thence west 80 chains to place of commencement, containing 640 acres, more or less.

Claim No. 2 H.—Commencing at a post planted 40 chains east of the point where the north line of Lot 493 strikes the shore of Herbert Arm, thence north 40 chains; thence east 40 chains; thence north 40 chains; thence east 80 chains; thence south 40 chains; thence west 40 chains; thence south 40 chains; thence west 80 chains to point of commencement, containing 640 acres, more or less.

Claim No. 3 H.—Commencing at a post planted at the S. E. post of Lot 493 on the shore of Herbert Arm, thence north 40 chains; thence west 40 chains; thence north 40 chains; thence west 40 chains; thence south about 100 chains to beach; thence along shore to place of commencement. This claim contains 640 acres, more or less.

Staked June 8th, 1907.

PERCY DAVID HILLIS,
By WALLACE W. RHODES,
June 29 Agent

ALBERNI LAND DISTRICT—DISTRICT OF CLAYOQUOT.

TAKE NOTICE that G. H. Barnard, of Victoria. B.C., occupation Barrister. intends t oaply for a special timber license over the following described lands:

1. Commencing at a post planted on the south side of Magin Lake. about 20 chains from head of Lake and about 8 chains east of timber limit 664 (marked G. H. Barnard's N. W. corner), thence 40 chains south; thence 160 chains east, thence 40 chains north; thence 160 chains west to point of commencement.

Date of location, 30th May, 1907.

2. Commencing at a post planted on the south side of the main tributary of Magin Lake, about 140 chains from the head of Lake (marked G. H. Barnard's N. W. corner); thence 40 chains south; thence 160 chains east; thence 40 chains north; thence 160 chains west to point of commencement.

Date of location, 31st May, 1907.

3. Commencing at a post planted on the north side of the main tributary of Magin Lake. about 3 chains from the mouth of said tributary (marked G. H. Barnard's S. W. corner); thence 40 chains north; thence 160 chains east; thence 40 chains south; thence 160 chains west to point of commencement.

Date of location, 31st May, 1907.

4. Commencing at a post planted on the north side of the main tributary of Magin Lake, about 163 chains from the mouth of said tributary (marked G. H. Barnard's S.W. corner); thence 40 chains north; thence 160 chains east; thence 40 chains south; thence 160 chains west to point of commencement.

Date of location. 31st May. 1907.

GEORGE HENRY BARNARD,
JAMES W. JONES,
J. L. STEELE,
June 29 Agents.

DISTRICT OF CARIBOO.

TAKE NOTICE that John A. McRae of Saskatoon, Sask., occupation real estate, intends to apply for permission to purchase the following described land:

Commencing at a post planted at the southwest corner of Sec. 17, Tp. 1, Rge. 4. Pondrier Survey, ..echaco Valley, thence east 80 chains; thence north 80 chains; thence west 80 chains; thence south 80 chains to point of commencement, and containing 640 acres, more or less, and being Sec. 17, Tp. 1, R. 4, Poudrier Survey.

May 21st, 1907.
June 29 JOHN A. McRAE.

TAKE NOTICE that A. A. McRae. of Saskatoon. Sask., occupation gentleman, intends to apply for permission to purchase the following described land:

Commencing at a post planted at the southwest corner of Sec. 18, Tp. 1, R. 4. Poudrier Survey. Nechaco Valley; thence north 80 chains; thence east 80 chains; thence south 80 chains; thence west 80 chains to point of commencement, and containing 640 acres, more or less, and being Sec. 18, Tp. 1, R. 4, Poudriar Survey.

May 17th, 1907.
June29 A. A. McRAE.

TAKE NOTICE that O. Oftedahl, of Minneapolis, occupation clerk, intends to apply for permission to purchase the following described land:

Commencing at a post planted at the southwest corner of Sec. 19, Tp. 1, R. 4, Poudrier Survey, Nechaco Valley; thence north 80 chains; thence east 80 chains; thence south 80 chains; thence west 80 chains to point of commencement, and containing 640 acres, more or less, and being Sec. 19, Tp. 1, R. 4, Poudrier Survey.

May 17th. 1907.
June 29 O. OFTEDAHL.

TAKE NOTICE that F. G. Sparling, of Saskatoon, Sask., occupation, physician, intends to apply for permission to purchase the following described land:

Commencing at a post planted at the northwest corner of Sec. 20, Tp. 1, R. 4, Poudrier Survey, Nechaco Valley, thence east 80 chains; thence south 80 chains; thence west 80 chains; thence north 80 chains to point of commencement, and containing 640 acres, more or less and being Sec. 20, Tp. 1, R. 4, Poudrier Survey.

May 21st, 1907.
June 29 F. G. SPARLING.

TAKE NOTICE that S. Oftedahl, of Minneapolis, occupation, teacher, intends to apply for permission to purchase the following described land:

Commencing at a post planted at the southwest corner of Sec. 25, Tp. 2, R. 4, Poudrier Survey, Nechaco Valley; thence north 80 chains; thence west 80 chains; thence south 80 chains; thence east 80 chains to point of commencement, and containing 640 acres, more or less, and being Sec. 25, Tp. 2, R. 4, Poudrier Survey.

May 17th, 1907.
June 29 S. OFTEDAHL.

TAKE NOTICE that Fred. Harrison, of Saskatoon, occupation banker, intends to apply for permission to purchase the following described land:

Commencing at a post planted at the southwest corner of Sec. 26, Tp. 2, R. 4, Poudrier Survey, Nechaco Valley, thence north 80 chains; thence east 80 chains; thence south 80 chains; thence west 80 chains to point of commencement, and containing 640 acres, more or less, and being Sec. 26, Tp. 2, Aange 4, Poudrier Survey.

May 25th, 1907.
June 29 FRED. HARRISON.

TAKE NOTICE that J. F. Cairns, of Saskatoon, Sask., occupation merchant, intends to apply for permission to purchase the following described land:

Commencing at a post planted at the southeast corner of Sec. 27, Tp. 2, R. 4, Poudrier Survey, Nechaco Valley; thence north 80 chains; thence west 80 chains; thence south 80 chains; thence east 80 chains to point of commencement, and containing 640 acres, more or less, and being Sec. 27, Tp. 2, Range 4, Poudrier Survey.

May 25th, 1907.
June 29 J. F. CAIRNS.

TAKE NOTICE that James Butler, of Saskatoon, Sask., occupation agent, intends to apply for permission to purchase the following described land:

Commencing at a post planted at the northwest corner of Sec. 34, Tp 2, R. 4, Poudrier Survey, Nechaco Valley, thence south 80 chains; thence east 80 chains; thence north 80 chains; thence west 80 chains to point of commencement, and containing 640 acres, more or less, and being Sec. 34, Tp 2, Range 4, Poudrier Survey.

May 25th, 1907.
June 29 JAMES BUTLER.

NOTICE is hereby given that, 60 days after date, I intend to apply to the Hon. Chief Commissioner of Lands and Works for permission to purchase the following described land in the Coast District, situated on the left bank of the Skeena River, about two miles above the Kitsilas Canyon:

Commencing at a post located about 40 chains north of the S. E. corner of Lot 833; thence east 20 chains; thence north 80 chains to the Skeena River; thence in a south-westerly direction along the Skeena River 60 chains more or less, to the N. E. corner post of Lot 833; thence south 31 chains, more or less, along the east boundary of Lot 833 to point of commencement; containing 100 acres, more or less.

January 5th, 1907.
May 25 A. D. MILLER.

NOTICE is hereby given that sixty days after date I intend to apply to the Hon. Chief Commissioner of Lands and Works for permission to purchase the following described lands:

Commencing at a post planted at the northeast corner on northwest shore of Carpenter Bay, Moresby Island, Queen Charlotte Group, situated about one mile and a quarter from head of Bay and about 40 chains from Beach; thence south 40 chains; thence west 40 chains; thence north 40 chains; thence east 40 chains to point of commencement, containing 640 acres.

MALCOLM W. YOUNG.
Alex. W. Young, Agent.
Carpenter Bay, May 4, 1907. June 1

NOTICE is hereby given that, 60 days after date I intend to apply to the Chief Commissioner of Lands and Works for permission to purchase the following described land, situated on the Skeena River:

Commencing at a post about one-quarter mile S. W. from Neidhart's pre-emption marked H. F. K.'s N. W. corner; thence south 80 chains; thence east 80 chains; thence north 80 chains, more or less, to river; thence along the meandering bank of river in S. W. direction to point of commencement, containing 160 acres, more or less.

H. F. KERGIN.
May 25 G. W. SMITH, Agent.

NOTICE is hereby given that sixty days after date I intend to apply to the Hon. Chief Commissioner of Lands and Works for permission to purchase the following described lands, situated on the Nechaco River, Coast District, B.C.

Commencing at a post planted on the right bank of the Nechaco River, about twelve miles below Fraser Lake, and marked V.D., S.E.; thence Ast. west 80 chains; thence Ast. north 80 chains; thence Ast. east about 80 chains to the right bank of the Nechaco River, and thence following the said right bank down stream to point of commencement. and containing about 640 acres.

May 7th, 1907.
VICTOR DECAMP.
June 22 Agent, J. A. HICKEY.

NOTICE is hereby given that sixty days after date I intend to apply to the Hon. Chief Commissioner of Lands and Works for permission to purchase the following described lands, situated on the Nechaco River, Coast District, B. C.:

Commencing at a post planted on the left bank of the Nechaco River. about 19 miles below Fraser Lake, and marked O.M.H., S.E.; thence Ast. north 40 chains; thence Ast. west 20 chains; thence Ast. north 40 chains; thence Ast. west 60 chains; thence Ast. south about 40 chains to the left bank of the Nechaco River, and following the said left bank down stream to point of commencement. and containing 640 acres.

May 9th, 1907.
O. M. HASCHOR.
June 22 Agent, J. A. HICKEY.

NOTICE is hereby given that sixty days after date I intend to apply to the Hon. Chief Commissioner of Lands and Works for permission to purchase the following described lands, situated on the ..echaco River, Coast District, B. C.:

Commencing at a post planted on the left bank of the Nechaco River, near O. M. Hatcher's S.E. corner and marked J. B. W., S.W. corner; thence Ast. north 40 chains; thence Ast. west 20 chains; thence Ast north 40 chains; thence Ast. east 40 chains; thence Ast. north 40 chains; thence Ast. east 40 chains; thence Ast. south 40 chains; and thence Ast. east about 30 chains to the left bank of the Nechaco River and thence following said left bank up stream to point of commencement, and containing about 640 acres.

May 10th. 1907.
J. B. WINEMAN,
June 22 Agent, J. A. HICKEY.

NOTICE is hereby given that, 30 days after date, we intends to apply to the Hon. Chief Commissioner of Lands and Works for a special licence to cut and carry away timber from the following described lands in Rupert District, B.C.

Timber Claim No. 8.—Commencing at a post 500 feet west from the north east corner of Claim No. 6, of Myers and Wright's claims, on Klaskish River Rupert District; thence east 160 chains; thence north 40 chains; thence west 160 chains; thence south 40 chains to point of commencement.

Staked 22nd April, 1907.
FRANK G. PATTERSON, Agent

Timber Claim No. 12.—Commencing at a post planted at the northeast corner of Myers and Wright's Claim No 7, on the West Arm, Rupert District thence 40 chains south; thence 160 chains east; thence 40 chains north thence 160 chains west to point of commencement.

Staked March 2nd, 1907.
THEO. F. MYERS,
ANDREW WRIGHT.
June 29 Frank Patterson, Agent

COAST LAND DISTRICT.

District of Coast, Range No. 1.

TAKE NOTICE that I, Louis Blue, of Rossland, B.C., Lumberman, intend to apply for a special timber licence over the following described lands, opposite Knowalata Point, east side of Knight's Inlet:

No. 7—Commencing at a post planted 40 chains in a northerly direction from a waterfall on the east side of Knight's Inlet, at the northwest corner; thence east 80 chains; thence south 80 chains; thence west 80 chains; thence north 80 chains to point of commencement, and containing 640 acres, more or less.

Dated June 10th, 1907.

July 6 LOUIS BLUE.

COAST LAND DISTRICT.

District of Coast, Range No. 1.

TAKE NOTICE that I, Louis Blue, of Rossland, B.C., Lumberman, intend to apply for a special timber licence over the following described lands:

No. 8—Commencing at a post planted at the northwest corner of Timber License No. 8,084, at the northeast corner, situated on Stafford Lake, at the head of Loughborough Inlet; thence west 40 chains; thence south 160 chains; thence east 40 chains; thence north 160 chains to point of commencement, and containing 640 acres, more or less.

Dated June 18th, 1907.

July 6 LOUIS BLUE.

NOTICE is hereby given that sixty days after date I intend to apply to the Hon. Chief Commissioner of Lands and Works for permission to purchase the following described lands, situated on the Nechaco Valley, Coast District. B

Commencing at a post planted on the Township line between Tp. 2, W. and 1 W.. Rin and marked G.R.C.; thence Ast. west 40 chains; thence Ast. south 80 chains; thence Ast east 80 chains; thence Ast north 80 chains; and thence Ast west 80 chains, 40 chains to point of commencement and containing 640 acres. better described as the S.E. 1-4 Section 25. Tp. 13. R.V., and the N.E. 1-4 Section 24, Tp. 13, R.V., the N.W. 1-4 Section 19, and the S.W. 1-4 Section 30, Tp. 1 W., R.1.N. or 12 V.R.

May 10, 1907.
GEO. ROBBINS,

NEW WESTMINSTER LAND DISTRICT.

District of Coast, Range 2.

TAKE NOTICE that Francis J. Green. of Quatsino, B.C., Prospector intends to apply for a special timber licence over the following described lands, situated on Cracroft Island: Commencing at a post planted on or about 30 chains easterly from Sambo Point Clio Channel; thence south about chains to the northern boundary of T. No. 7,923; thence about 40 chains east thence south 40 chains; thence east chains; thence south 40 chains; thence east 40 chains; thence north about chains to beach; thence westerly along beach to point of commencement, containing 640 acres, more or less.

Located May 23d, 1907.
July 13 F. J. A. GREEN

NOTICE is hereby given that 60 days after date I intend to apply to the Chief Commissioner of Lands and Works for permission to purchase the following described land, situated on the west side of Porcher Island, on the southwest side of Useless Bay:

Commencing at a post marked A. W. Snider's N.W. Corner; thence south chains; thence west 80 chains; thence north to beach; thence by beach to point of commencement, containing acres, more or less.

April 23, 1907.
C. A. W. LETHBRIDGE.
June 8 A. McKAY, Agent

NOTICE is hereby given that, 60 days after date, I intend to apply to the Hon. Chief Commissioner of Lands and Works for permission to purchase the following described land on Porcher Island, situated at the entrance to Refuge Bay.—Commencing at a post marked "A. P. Proctor's N.W. Corner"; thence running 80 chains south; thence 20 chains north; thence 80 chains west to beach; thence following beach to point of commencement; containing 160 acres, more or less.

CHARLES W. ROSS, Locator
J. Y. WILSON, Agent
March 11th, 1907. June

NEW WESTMINSTER LAND DISTRICT
District of New Westminster.

TAKE NOTICE that The Rideau Lumber Co. of Ottawa, occupation Lumbermen, intend to apply for a special license over the following described lands on Salmon Arm, Sechelt Inlet:

Commencing at a post planted on the east side of Salmon Arm, about four miles from the mouth of Arm; thence east 64 chains; thence south 100 chains; thence west 64 chains; thence north 100 chains to point of commencement.

Dated 6th July, 1907.

D. MENZIES,
jy 20 Agent for The Rideau Lumber Co.

NEW WESTMINSTER LAND DISTRICT
District of New Westminster.

TAKE NOTICE that The Rideau Lumber Co., Ottawa, occupation, Lumbermen, intend to apply for a special timber license over the following described lands, on Salmon Arm, Sechelt Inlet:

Commencing at a post planted at the S.E. corner of T. Blair's application, No. 4, and being 20 chains east of the post at the second N.E. angle of T.L. 1282, thence east 40 chains; thence north 160 chains; thence west 40 chains; thence south 160 chains to point of commencement.

June 27th, 1907.

D. MENZIES,
jy 20 Agent for The Rideau Lumber Co.

NEW WESTMINSTER LAND DISTRICT
District of New Westminster.

TAKE NOTICE that The Rideau Lumber Co. of Ottawa, occupation Lumbermen, intend to apply for a special license over the following described lands on Salmon Arm, Sechelt Inlet:

Commencing at a post planted 20 chains west of the N.W. corner post of T.L. 1282; thence north 40 chains; thence west 80 chains; thence south 100 chains; thence east to line of T. Blair's application No. 2; thence north and east along said line to point of commencement.

June 27th, 1907.

D. MENZIES,
jy 20 Agent for The Rideau Lumber Co.

RUPERT LAND DISTRICT.
District of Klaskish Inlet, Vancouver Island.

TAKE NOTICE that Colin L. Campbell, of Victoria, B.C., agent for McPherson & Fullerton Bros. of Victoria, B.C., agents, intend to apply for a special timber license over the following described lands:

No. 2—Commencing at a post about one mile distant in a northerly direction from a large island in entrance to Klaskish Inlet on the north shore of Inlet and marked Southeast No. 2, McP. & F.; thence 80 chains west; thence 80 chains north; thence 80 chains east; thence 80 chains south to point of commencement.

July 2nd, 1907.

McPHERSON & FULLERTON BROS.,
Per C. L. CAMPBELL, Agent.

No. 1—Commencing at a post about one mile distant and in a northerly direction from a large island in entrance to Klaskish Inlet; on north shore of Inlet, said post marked South West No. 1, McP. & F.; thence 80 chains east; thence 80 chains north; thence 80 chains west; thence 80 chains south to point of commencement.

July 2nd, 1907.

McPHERSON & FULLERTON BROS.,
Per C. L. CAMPBELL, Agent.

No. 1—Buck Creek—Commencing at a post one and one-half miles from mouth of Buck Creek, said post being marked North East No. 1, McP. & F.; thence 40 chains south; thence 160 chains west; thence 40 chains north; thence 160 chains east to point of commencement.

July 5th, 1907.

McPHERSON & FULLERTON BROS.,
Per C. L. CAMPBELL, Agent.

No. 2—Commencing at a post planted at southeast corner of said limit, which is one and one-half miles east of the mouth of Buck Creek, said post being marked South East No. 2, McP. & F.; thence 40 chains north; thence 160 chains west; thence 40 chains south; thence 160 chains east to point of commencement.

July 5th, 1907.

McPHERSON & FULLERTON BROS.,
Per C. L. CAMPBELL, Agent.

No. 1—Commencing at a post planted at the Southeast corner of Timber Limits No. 8633, in the vicinity of Buck Creek, said post marked McP. & F. Southwest corner; thence north 80 chains following east side of Timber Limit 8633; thence east 80 chains, following southeast side of Timber Limit No. 8634; thence south 80 chains; thence west 80 chains to point of commencement.

July 3rd, 1907.

McPHERSON & FULLERTON BROS.,
Per C. L. CAMPBELL, Agent.

No. 2—Commencing at a post at the southeast corner of Timber Limit No. 8633 in the vicinity of Buck Creek, said post being marked northwest corner; thence east 80 chains; thence south 80 chains; thence west 80 chains; thence north 80 chains to point of commencement.

July 3rd, 1907.

McPHERSON & FULLERTON BROS.,
Per C. L. CAMPBELL, Agent.

No. 3—Commencing at a post planted one mile distant and in a southerly direction from the southeast corner of Timber Limit No. 8633, said post being marked northwest No. 4; thence 80 chains east; thence 80 chains south; thence 80 chains west; thence 80 chains north to point of commencement.

July 3rd, 1907.

McPHERSON & FULLERTON BROS.,
Per C. L. CAMPBELL, Agent.

No. 4—Commencing at a post one mile distant and in a southerly direction from South East corner of Timber Limit No. 8633, said post being marked South East corner No. 4; thence 80 chains north; thence 80 chains west, following the south line of Timber Limit No. 8633; thence 80 chains south; thence 80 chains east to point of commencement.

July 3rd, 1907.

McPHERSON & FULLERTON BROS.,
Per C. L. CAMPBELL, Agent.

No. 5—Commencing at a post planted one mile distant and in a southerly direction from the southeast corner of Timber Limit No. 8633, said post being marked McP. & F. North East No. 5; thence 80 chains west; thence 80 chains south; thence 80 chains east; thence 80 chains north to point of commencement.

July 3rd, 1907.

McPHERSON & FULLERTON BROS.,
Per C. L. CAMPBELL, Agent.

No. 6—Commencing at a post at the North East corner of Timber Limit No. 8634 at a post marked McP. & F., north west No. 6; thence 80 chains south, along east line of Timber Limit No. 8634; thence 80 chains east; thence 80 chains north; thence 80 chains west to point of commencement.

July 4th, 1907.

McPHERSON & FULLERTON BROS.,
Per C. L. CAMPBELL, Agent.

No. 7—Commencing at a post planted at the South East corner of Timber Limit No. 8639, said post being marked South West No. 7, McPherson & Fullerton Bros.; thence 80 chains north along east line of Timber Limit No. 8639; thence 80 chains east; thence 80 chains south; thence 80 chains west to point of commencement.

July 4th, 1907.

McPHERSON & FULLERTON BROS.,
Jy 20 Per C. L. CAMPBELL, Agent

NEW WESTMINSTER LAND DISTRICT
District of New Westminster.

TAKE NOTICE that The Rideau Lumber Co., of Ottawa, occupation Lumbermen, intend to apply for a special timber license over the following described lands: On Salmon Arm, Eechelt Inlet:—

Commencing at a post planted on the east side of Salmon Arm, Sechelt Inlet, and at the northwest corner of T. L. 7686, thence south 80 chains; thence west 110 chains; thence north 50 chains, to the shore line; thence easterly along the shore to point of commencement.

July 6th, 1907.

D. MENZIES,
jy 20 Agent for The Rideau Lumber Co.

NEW WESTMINSTER LAND DISTRICT
District of New Westminster.

TAKE NOTICE that The Rideau Lumber Co. of Ottawa, occupation, Lumbermen, intend to apply for a special timber license over the following described lands on Salmon Arm, Sechelt Inlet:

Commencing at a post planted on the east side of Salmon Arm near Five Mile Point; thence east 64 chains; thence *south 100 chains; thence west 64 chains;* thence north 100 chains to point of commencement.

July 6th, 1907.

D. MENZIES,
jy 20 Agent for The Rideau Lumber Co.

ALBERNI LAND DISTRICT.
District of Rupert, Quatsino Sound.

TAKE NOTICE that Enoch A. White, of Victoria, B.C., Occupation Lumberman, intends to apply for a special timber licence over No. 12:

Commencing at a post planted 60 chains west and 80 chains north of the northwest corner of 1. 70, marked "E. A. White's North West corner post to No. 12 Claim," thence east about 60 chains to shore of S. E. Arm; thence following shore in a southerly direction to L. 70; thence west 80 chains; thence *north 80 chains to point of commence*ment, containing 640 acres, more or less.

Staked June 28th, 1907.

No. 1.—Commencing at a post planted 80 chains north and 240 chains west of the S.W. corner of L. 70, marked "E. A. White's S. E. corner post to No. 1 Claim,"; thence north 80 chains; thence west 80 chains; thence south 80 chains; thence east 80 chains to point of commencement, containing 640 acres, more or less.

Staked June 26th, 1907.

No. 2—Commencing at a post planted 80 chains north and 240 chains west of *the S. W. Corner of L. 70, marked* "E. A. White's N. E. corner post to No. 2 Claim," thence south 80 chains; thence west 80 chains; thence north 80 chains; thence east 80 chains to point of com*mencement, containing 640 acres more or* less.

Staked June 26th, 1907.

No. 3—Commencing at a post planted 80 chains north and 320 chains west of the S. W. corner of L. 170, marked "E. A. White's South West Corner post to No. 3 Claim," thence north 80 chains; thence west 80 chains; thence south 80 chains; thence east 80 chains to point of commencement, containing 640 acres, more or less.

Staked June 27th, 1907.

No. 4—Commencing at a post planted 80 chains north and 320 chains west of the S.W. corner of L. 170, marked "E. A. *White's North East corner post,"* to Claim No. 4," thence south 80 chains; thence west 80 chains; thence north 80 chains; thence east 80 chains to point of commencement, containing 640 acres more or less.

Jy 20 ENOCH A. WHITE.

ALBERNI LAND DISTRICT.
District of Rupert, Quatsino Sound.

TAKE NOTICE that Enoch A. White, of Victoria, B.C., occupation Lumberman, intends to apply for a special licence over the following described lands:

No. 1—Commencing at a post planted 220 chains west of the northwest corner of Lot 170, marked "E. A. White's southeast corner post to No. 1 Claim," thence north 80 chains; thence west 80 chains; thence south 80 chains; thence east *80 chains to point of commence*ment, containing 640 acres, more or less.

Jy 20 E. A. WHITE.

ALBERNI LAND DISTRICT.
District of Rupert, Quatsino Sound.

TAKE NOTICE that Enoch A. White, **of Victoria, B.C., occupation Lumber**man, intends to apply for a special timber licence over the following described **lands:**

No. 2—Commencing at a post planted 240 chains west of the northwest corner of Lot 170; marked "E. A. White's northeast corner post to No. 2 Claim," thence south 80 chains; thence west 80 chains; thence north 80 chains; thence east 80 chains to point of commencement, containing 640 acres, more or less.

Jy 20 E. A. WHITE.

ALBERNI LAND DISTRICT.
District of Rupert, Quatsino Sound.

TAKE NOTICE that Enoch A. White, of Victoria, B.C., occupation lumberman, intends to apply for a special timber licence over the following described lands:

No. 3—Commencing at a post planted **300 chains west of the northwest corner** of Lot 170, marked "E. A. White's southeast corner post to No. 3 Claim," thence north 80 chains; thence west 80 chains; thence south 80 chains; thence east 80 cnains to point of commencement, containing 640 acres more or less.

Jy 20 E. A. WHITE.

ALBERNI LAND DISTRICT.
District of Rupert, Quatsino Sound.

TAKE NOTICE that Enoch A. White, of Victoria, B.C., occupation lumberman, intends to apply for a special timber licence over the following described lands:

No. 4—Commencing at a post planted 320 chains west of the northwest corner of Lot 170, marked "E. A. White's northeast corner post to No. 4 Claim," thence south 80 chains; thence west 80 chains; thence north 80 chains; thence east 80 chains to point of commencement, containing 640 acres, more or less.

Jy 20 E. A. WHITE.

ALBERNI LAND DISTRICT.
District of Rupert, Quatsino Sound.

TAKE NOTICE that Enoch A. White, of Victoria, B.C., occupation lumberman, intends to apply for a special timber licence over the following described **lands:**

No. 5—Commencing at a post planted 380 chains west of the northwest corner of Lot 170, marked "E. A. White's southeast corner post to No. 5 Claim," thence north 80 chains; thence west 80 chains; thence south 80 chains; thence east 80 chains to point of commencement, containing 640 acres, more or less.

Jy 20 E. A. WHITE.

ALBERNI LAND DISTRICT.
District of Rupert, Quatsino Sound.

TAKE NOTICE that Enoch A. White, of Victoria, B.C., occupation lumberman, intends to apply for a special timber licence over the following described lands:

No. 6—Commencing at a post planted 400 chains west of the northwest corner of Lot 170, marked "E. A. White's northeast corner post to No. 6 Claim," thence south 80 chains; thence west 80 chains; thence north 80 chains; thence east 80 chains to point of commencement, containing 640 acres, more or less.

Jy 20 E. A. WHITE.

ALBERNI LAND DISTRICT.
District of Rupert, Quatsino Sound.

TAKE NOTICE that Enoch A. White, *of Victoria, B.C.,* occupation lumberman, intends to apply for a special timber license over the following described lands:

No. 7—Commencing at a post planted 300 chains west and 80 chains north of the northwest corner of Lot 170, marked "E. A. White's southeast corner post to No. 7 Claim," thence north 80 chains; thence west 80 chains; thence south 80 chains; thence east 80 chains to point of commencement, containing 640 acres, more or less.

Jy 20 E. A. WHITE.

ALBERNI LAND DISTRICT.
District of Rupert, Quatsino Sound.

TAKE NOTICE that Enoch A. White, of Victoria, B.C., occupation lumberman, intends to apply for a special timber licence over the following described *lands:*

No. 8—Commencing at a post planted 260 chains west and 80 chains north of the northwest corner of Lot 170, marked "E. A. White's southeast corner post to No. 8 Claim," thence north 160 chains; thence west 40 chains; thence south 160 chains; thence east 40 chains to point of commencement, containing 640 acres, more or less.

Jy 20 E. A. WHITE.

ALBERNI LAND DISTRICT.
District of Rupert, Quatsino Sound.

TAKE NOTICE that Enoch A. White, of Victoria, B.C., occupation lumberman, intends to apply for a special timber license over the following described lands:

No. 9—Commencing at a post planted 60 chains west and 80 chains north of *the northwest corner of Lot 170, marked* "E. A. White's southwest corner post to No. 9 Claim," thence north 160 chains; thence east 40 chains; thence south 160 chains; thence west 40 chains, to point of commencement, containing 640 acres, more or less.

Jy 20 E. A. WHITE.

ALBERNI LAND DISTRICT.
District of Rupert, Quatsino Sound.

TAKE NOTICE that Enoch A. White, of Victoria, B.C., occupation lumberman, intends to apply for a special timber licence over the following described lands:

No. 10—Commencing at a post planted 220 chains west and 80 chains north of the northwest corner of Lot 170, marked "E. A. White's southwest corner post to No. 10 Claim," thence north 80 chains; *thence east 80 chains; thence south 80* chains; thence west 80 chains to point of commencement, containing 640 acres, more or less.

ALBERNI LAND DISTRICT.
District of Rupert, Quatsino Sound.

TAKE NOTICE that Enoch A. White, of Victoria. B.C., occupation lumberman, intends to apply for a special timber licence over the following described lands:

No. 11—Commencing at a post planted 140 chains west and 80 chains north of the northwest corner of Lot 170, marked "E. A. White's southwest corner post to No. 11 claim," thence north 80 chains; thence east 80 chains; thence south 80 chains; thence west 80 chains to point of commencement, containing 640 acres, more or less.

NOTICE is hereby given that 60 days after date I intend to apply to the Hon. the Chief Commissioner of Lands and Works for a lease of the following foreshore rights for milling and booming purposes, comprising whole of channel between south shore of southeast arm of Quatsino Sound and Island opposite Cyuse Creek, Rupert District, Quatsino Sound.

Commencing at a post planted on Island directly across from Mouth of Cyuse Creek, thence along shore of Island to Eastern extremity; thence to a point on shore directly south; thence following shore of Sound to Mouth of Cayuse Creek; thence across to post at commencement.

Staked June 25, 1907.

Jy 20 CLAUDE A. WHITE.

COAST DISTRICT.

NOTICE is hereby given that 30 days after date we intend to apply to the Hon. Chief Commissioner of Lands and Works for a special licence to cut and carry away timber from the following described lands:

No. 9—Commencing at a post planted about 2 miles east of Draney's Inlet and about 1 mile south of creek emptying into Draney's Inlet; thence south 80 chains; thence west 80 chains; thence north 80 chains; thence east 80 chains to point of commencement.

Staked May 18th, 1907.

No. 10—Commencing at a post planted at northeast corner of Claim No. 9; thence south 80 chains; thence east 80 chains; thence north 80 chains; thence west 80 chains to point of commencement.

Staked May 18th, 1907.

No. 11—Commencing at a post planted about on Creek emptying into Draney's Inlet about 2 miles from mouth and one mile north of corner posts of claims 9 and 10; thence south 80 chains; thence east 80 chains; thence north 80 chains; thence west 80 chains to point of commencement.

Staked May 17th, 1907.

No. 12—Commencing at a post planted about one mile east of Claim No. 11, on south bank of Creek emptying into Draney's Inlet, and about 3 miles from mouth; thence south 80 chains; thence east 80 chains; thence north 80 chains; thence west 80 chains to point of commencement.

Staked May 17th, 1907.

No. 13—Commencing at a post planted *one mile south of Claim No. 12 at south*west corner of said claim; thence south 80 chains; thence east 80 chains; thence north 80 chains; thence west 80 chains to point of commencement.

Staked May 18th, 1907.

No. 14—Commencing at a post planted on south bank of Creek, emptying into Draney's Inlet, about 2 miles from mouth and at northeast corner of Claim No. 11; thence east 80 chains; thence north 80 chains; thence west 80 chains; thence south 80 chains to point of commencement.

Staked May 17th, 1907.

No. 15—Commencing at a post planted at southwest corner of Claim No. 14 and northwest corner of Claim No. 11; thence north 80 chains; west 80 chains; south 80 chains; east 80 chains to point of commencement.

Staked May 17th, 1907.

No. 16—Commencing at a post planted at southeast Claim No. 14 on Creek emptying into Draney's Inlet about 3 miles from mouth of same; thence east 80 chains; north 80 chains; west 80 chains; south 80 chains to point of commencement.

Staked May 17th, 1907.

Dated this 15th July, 1907.

FRANK LAWRENCE and
Jy 20 E. R. CHANDLER.

NOTICE is hereby given that 60 days after date I intend to apply to the Chief Commissioner of Lands and Works for permission to purchase the following described land, situated on the west coast of Porcher Island:

Commencing at a post marked A. B. Whittenham's N.W. corner, following *Christmas pre-emption line from* his N. E. corner, thence south 80 chains; thence east 80 chains; thence north 80 chains; thence west 80 chains to point of commencement, containing 640 acres, more or less.

April 23rd, 1907.

A. B. WHITTENHAM,
Jy 20 W. W. CLARKE, Locator.

CORTEZ ISLAND.
Sayward District.

TAKE NOTICE that, 30 days after date, I intend to apply to the Hon. Chief Commissioner of Lands and Works for a special licence to cut and carry away timber from the following described lands, situated on the southwest shore of Cortes Island, Sayward District:—Commencing at a post planted at N. W. corner of Indian Reserve; thence east 40 chains; thence south 40 chains; thence east 30 chains; more or less; thence north 100 chains, more or less; thence west 50 chains, more or less, to water; thence south, 50 chains, more or less, following shore to point of commencement.

Dated 5th July, 1907.

Jy 20 FRED. NEWMAN.

COAST LAND DISTRICT.
District of Coast, Range 1.

TAKE NOTICE that we, the Vancouver Timber & Trading Company, Limited, intends to apply for a special timber licence over the following described lands:

Commencing at a post planted at the northwest corner of Lot 671, Hardwick Island, thence south 80 chains; thence west 100 chains; thence north 60 chains, more or less to shore, thence easterly following shore line to point of commencement.

Dated July 2nd, 1907.

VANCOUVER TIMBER &
TRADING CO., LTD.,
Jy 20 By C. O. P. OLTS, Agent.

COAST LAND DISTRICT.
District of Coast, Range 1.

TAKE NOTICE that Fred. L. Bosworth of Seattle, occupation accountant, intends to apply for permission to purchase the following described lands:

Commencing at a post planted at the northeast corner of Lot 662, Topaz Harbor, thence north 20 chains; thence west 40 chains; thence south 20 chains; thence east 40 chains to point of commencement, and containing 80 acres, more or less.

Date June 27th, 1907.

FRED. L. BOSWORTH.
Jy 20 By C. O. P. OLTS, Agent.

NOTICE is hereby given that sixty days after date I intend to apply to *the Chief Commissioner of Lands and* Works for permission to purchase the following described lands, situated on the north shore of Stuart Lake, about one mile north from the mouth of Pinchi River and about one *mile inland;* in Range V. Coast District, viz.—

No. 1.—Starting from a post marked A.M.—S.E. and thence north eighty chains; thence west eighty chains; thence south eighty chains and thence east eighty chains to point of commencement and containing 640 acres.

ALBERT MURDOCK,
Per J. A. HICKEY, Agent.

No. 2.—Starting from Albert Murdock's N.W. corner and thence north forty chains; thence west twenty chains to a post marked F.A.G.—"C"; thence north forty chains; thence west eighty chains; thence south forty chains; thence east twenty chains; thence south forty chains and thence west eighty chains to point of commencement, and containing 640 acres.

F. A. GRAY,
Per J. A. HICKEY, Agent.

No. 3.—Starting at a post on the north shore of Stuart Lake, about half way between Fort St. James and Pinchi River and about three miles inland, marked T.M.H.—N.W. and thence east forty chains; thence south forty chains; thence west forty chains and thence north forty chains to point of commencement and containing 160 acres.

T. M. HICKEY,
A. HICKEY, Agent.
May 21st, 1907. June 22

NOTICE is hereby given that sixty days after date I intend to apply to the Hon. Chief Commissioner of Lands and Works for permission to purchase the following described lands, situate on the Endaco River, Coast District, B. C.:

Commencing at a post planted on the left bank of the Endaco River about 3-4 of a mile from the Indian Reservation of Stella, Fraser Lake, and markede E. A. B. N. E.; thence Ast. West 20 chains; thence Ast. North 20 chains; thence Ast. West 20 chains; thence Ast. south 40 chains; thence Ast. east 40 chains; thence Ast. North 20 chains to point of commencement and containing about 120 acres.

Fraser Lake, May 1st, 1907.

E. A. BJELDE.
June 22 Agent. J. A. HICKEY.

NOTICE is hereby given that sixty days after date I intend to apply to the Hon. Chief Commissioner of Lands and Works for permission to purchase the following described lands. situated on the Nechaco River, Coast District, B.C.

Commencing at a post placed on the right bank of the Nechaco River. near R.M.C.'s S.E. corner; and marked W. S.. N.E.; thence Ast. west about 15 *chains to the N.W. corner post of sec*tion 15; thence Ast. south 80 chains; thence Ast. east 80 chains; thence Ast. north about 45 chains to the right bank of the Nechaco River; and thence following the said right bank up stream to place of beginning and containing about 560 acres better known as Section 15, Township 1 W., (R.I.N.) or Township 12, R. V.

May 13, 1907.

WM. SPRIGGS,
June 22 Agent, J. A. HICKEY.

NOTICE is hereby given that 30 days *after date I intend to apply to the Hon.* Chief Commissioner of Lands and Works for permission to purchase the following described lands, situated on the Nechaco River, Coast District, B.C.

Commencing at a post planted on the left bank of the Nechaco River, about five miles below Fraser Lake, marked S.O.D., S.W., thence Ast. north 40 chains; thence Ast. east 40 chains; thence Ast. north 20 chains; thence Ast. east 40 chains; thence Ast. south 60 chains more or less to the left bank of the Nechaco River; thence following said left bank up stream to point of commencement and containing 400 acres.

May 6th, 1907.

S. O. DECAMP.
June 22 Agent, J. A. HICKEY.

NOTICE is hereby given that, sixty *days after date, I intend to apply to* the Chief Commissioner of Lands and Works for permission to purchase the following described land, situated in the Skeena District:

Commencing at a post planted about 60 chains in a southerly direction from Lot 115, and about 1¾ miles below Kitsilas Canyon, on the left bank or east shore of the Skeena River, marked T. J. S.'s N. E. corner, running south 80 chains; thence west 40 chains to bank of river; thence north along bank of river 80 chains; thence east 40 chains to point of commencement, containing 480 acres, more or less.

Located 30th April, 1907.

T. J. STEPHENS,
June 8 Locator.

NOTICE is hereby given that sixty days after date I intend to aplpy to the Chief Commissioner of Lands and Works for permission to purchase the following described lands, situated on Necawzla Creek, about six miles in a southeasterly direction from Fort St. James, Range V, Coast District, viz:—

No. 1.—*Starting from a post marked* E. C.—S.E. and thence north eighty chains; thence west eighty chains; thence south eighty chains and thence east eighty chains to point of commencement and containing 640 acres.

E. CROASDAILE,
Per J. A. HICKEY, Agent.

No. 2.—Starting from a post marked L.D.—N.E. and thence south eighty chains; thence west eighty chains; thence north eighty chains and thence east eighty chains to point of commencement, about twenty chains east of E. Croasdaile's S.E. post and containing 640 acres.

L. DAVIS,
Per J. A. HICKEY, Agent.

No. 3.—Starting from a post marked M.S.D|—N.W. and thence east eighty chains; thence south eighty chains; thence west *eighty chains* and thence north eighty chains to point of commencement. about forty chains north of L. Davys' S.E. post.

M. S. DAVYS,
Per J. A. HICKEY, Agent.

May 21st, 1907.

COAST DISTRICT, RANGE 2.

TAKE NOTICE that I, Joseph Buch, of Vancouver, occupation lumberman, intend to apply for permission to purchase the following described land:

Commencing at the northwest corner of Lot 628, Coast District; thence east *80 chains; thence north 40 chains, more* or less to the shore line; thence south and west along the shore line to point of commencement, and containing 140 acres, more or less.

JOSEPH BUCH.

Dated this 18th day of June, A.D. 1907. June 22

VANCOUVER LAND DISTRICT, DISTRICT OF COAST, RANGE 2.

TAKE NOTICE that Arthur Bell, of Victoria, B. C., occupation, Real Estate Agent, intends to apply for a special timber licence over the following described lands, situate on Rivers Inlet:

No. 1—Commencing at a post planted about 4 miles from mouth of Chuckwalla River, at the northwest corner, about 30 chains northwest from Chuckwalla River and Mack Creek, thence east 80 chains; thence south 80 chains; thence west 80 chains; thence north 80 chains to point of commencement, containing 640 acres more or less.

Staked June 18, 1907.

No. 2—Commencing at a post planted at the southeast corner 40 chains south and 160 chains east of N. E. corner of No. 1; thence north 40 chains; thence west 160 chains; thence south 40 chains; *thence east 160 chains to point of com*mencement, containing 640 acres, more or less.

Staked June 17th, 1907.

No. 3—Commencing at a post planted 140 chains east and 20 chains south of S.E. corner of No. 2, being the S.E. corner, and 60 chains south of Young's Creek; thence north 64 chains; thence west 100 chains; thence south 60 chains, thence east 100 chains to point of commencement, containing 640 acres, more or less.

Staked June 17th, 1907.

No. 4—Commencing at a post planted at the S. E. corner 40 chains east of A1's Creek, and about three chains from Chuckwalla River, thence north 80 chains; thence west 80 chains; thence south 80 chains; thence east 80 chains to point of commencement, containing 640 acres, more or less.

Staked June 17th, 1907.

No. 5—Commencing at a post planted at the N.W. corner, 40 chains west of Ferarra Creek, and opposite No. 4 post; thence east 120 chains; thence south 40 chains; thence west 40 chains; thence south 40 chains; thence west 40 chains; thence north 40 chains; thence west 40 chains; thence north 40 chains to point of commencement, containing 640 acres, more or less.

Staked June 17th, 1907.

No. 6—Commencing at a post planted at the N.W. corner on John Creek and 20 chains from Chuckwalla River, being 64 chains north and 100 chains east of No. 4 post; thence east 100 chains; thence south 64 chains; thence west 100 chains; thence north 64 chains to point of commencement, containing 640 acres more or less.

Staked June 18, 1907.

No. 7—Commencing at a post planted at the S.W. corner 40 chains east of the N.E. corner of No. 6; thence north *40 chains;* thence east 160 chains; thence south 40 chains; thence west 160 chains to point of commencement, containing 640 acres more or less.

Staked June 17, 1907.

No. 8—Commencing at a post planted at the N.E. corner on Chuckwalla River about 2 1-2 miles from mouth, thence south 80 chains; thence west 80 chains; thence north 80 chains; thence east 80 chains to point of commencement, containing 640 acres more or less.

Staked June 14, 1907.

No. 9—Commencing at a post planted at the N.W. corner 20 chains west of S.W. corner of lot 5; thence east 80 chains; thence south 80 chains; thence west 80 chains; thence north 80 chains to point of commencement, containing 640 acres, more or less.

Staked June 8th, 1907.

No. 7—Commencing at a post planted on the Kildala River at the S. W. corner and opposite the S.E. corner of No. 6; thence north 100 chains; thence east 64 chains; thence south 100 chains; thence west 64 chains to point of commencement, containing 640 acres more or less.

Staked May 31st, 1907.

No. 13.—Commencing at a post planted at the S.W. corner 20 chains north of Wright Creek and 10 chains from Kildalla River; thence north 100 chains, thence east 64 chains; thence south 100 chains; thence west 64 chains to point of commencement, containing 640 acres, more or less.

Staked June 21st, 1907.

ARTHUR BELL,
GEORGE YOUNG, Agent.

July 6

NOTICE is hereby given that sixty days after date I intend to apply to the Hon. Chief Commissioner of Lands and Works for permission to purchase the following described lands, situated on the Nechaco River, Coast District, B.C.:

Commencing at a post planted on the right bank of the Nechaco River, in section line between Sections 15 and 22 and marked R.M.C., S.E.; thence Ast. west about 55 chains to the 1-4 post on section line between Sections 16 and 21; thence Ast. north 40 chains; thence Ast. west 40 chains; thence Ast. north 40 chains to the N.W. corner of Section 21; thence Ast. east about 30 chains to the right bank of the Nechaco River; thence following said right bank down stream to point of commencement and containing about 260 acres, being more fully described as the S.W. corner of Section 22. the S.E. 1-4 of Section 21, the West 1-2 and south 1-2 of the N. W. 1-4 of Section 21, Township 1 W., R.I.N. or 12 Range V.

R. M. CARROTHERS,
June 22 Agent, J. A. HICKEY.

DISTRICT OF SKEENA.

TAKE NOTICE that I, Charles Carlson, of Kitamaat, B.C., Timber Cruiser, intend to apply for special licenses over the following described lands:

No. 1.—Commencing at a post about two miles distant and in an easterly direction from the mouth of We Wah Creek, Devastation Channel, Range IV., Coast District, marked "South-west corner"; thence 80 chains east; thence 80 chains north; thence 80 chains west; thence 80 chains south to point of commencement.

No. 2.—Commencing at a post about three miles distant and in an easterly direction from the mouth of We Wah Creek and adjoining No. 1, marked "South-west corner"; thence 80 chains east; thence 80 chains north; thence 80 chains west; thence 80 chains south to point of commencement.

No. 3.—Commencing at a post about four miles distant and in an easterly direceitn from the mouth of We Wah Creek and adjoining No. 2, marked "Southwest corner"; thence 80 chains east; thence 80 chains north; thence 80 chains west; thence 80 chains south to point of commencement.

No. 4.—Commencing at a post about four and one-quarter miles in a northeasterly direction from the mouth of We Wah Creek and adjoining No. 3, marked "Southwest corner"; thence 80 chains east; thence 80 chains north; thence 80 chains west; thence 80 chains south to point of commencement.

No. 5.—Commencing at a post about five and one-quarter miles in a northeasterly direction from the mouth of We Wah Creek and adjoining No. 4, marked "Southwest corner"; thence 160 chains east; thence 40 chains north; thence 160 chains west; thence 40 chains south to point of commencement.

Staked June 13th, 1907.

CHAS. CARLSON.

Kitamaat, B.C. July 13

TAKE NOTICE that Andrew Wright, of Victoria, B.C., Capitalist, intends to apply for a special timber licence over the following described lands:

No. 11.—Commencing at a post about three miles north of Fisherman's Cove, Ursula Channel, and marked "Andrew Wright's northwest corner"; thence east 40 chains; thence south 160 chains; thence west 40 chains; thence north 160 chains to point of starting.

No. 12.—Commencing at a post planted on the east shore of Fisherman's Cove, Ursula Channel, and marked "Andrew Wright's southwest corner; thence east 80 chains; thence north 80 chains; thence west 80 chains; thence south 80 chains to point of starting.

No. 13.—Commencing at a post planted about six miles east of the mouth of Goat River and about 20 chains north of said river, and marked "Andrew Wright's northwest corner"; thence east 80 chains; thence south 80 chains; thence west 80 chains; thence north 80 chains to point of starting.

ANDREW WRIGHT,

July 13 CHAS. CARLSON, Agent.

ALBERNI LAND DISTRICT.

District of Rupert.

TAKE NOTICE that Theo. F. Myers, of Des Moines, Iowa, and Andrew Wright, of Victoria, B.C., Capitalists, intend to apply for a special timber licence over the following described lands:

No. 15.—Commencing at a post planted at the southeast corner of Section 31, Township 32, and marked "Myers and Wright's southeast corner"; thence west 80 chains, north 80 chains, east 80 chains, south 80 chains to point of commencement, and containing 640 acres, more or less.

Dated July 2nd, 1907.

THEO. F. MYERS and
ANDREW WRIGHT.
Frank G. Patterson, Agent.

No. 16.—Commencing at a post planted at the northeast corner of Section 30, Township 32, and marked "Myers and Wright's northeast corner"; thence west 80 chains, south 80 chains, east 80 chains, north 80 chains to point of commencement, and containing 640 acres more or less.

Dated July 2nd, 1907.

THEO. F. MYERS and
ANDREW WRIGHT.

July 13 Frank. G. Patterson, Agent.

VICTORIA LAND DISTRICT.

Renfrew District.

TAKE NOTICE that Andrew Wright, of Victoria, B.C., Capitalist, intends to apply for a special timber licence over the following described lands:

No. 1.—Commencing at a post planted at the southeast corner of S. P. Moody's Timber Limit No. 12,910, being about 3 miles north of Camp Bay; thence 80 chains west, 80 chains south, 80 chains east, 80 chains north to point of commencement.

No. 2.—Commencing at a post planted at the southeast corner of S. P. Moody's Timber Limit No. 12,910, being about 3 miles north of Camp Bay; thence 80 chains east, 80 chains south, 80 chains west, 80 chains north to point of commencement.

No. 3.—Commencing at a post planted one mile south of the south-east corner of S. P. Moody's Timber Limit No. 12,910, being about 2 miles north of Camp Bay; thence 80 chains west; 80 chains south, 80 chains east, 80 chains north to point of commencement.

No. 4.—Commencing at a post planted one mile south of the southeast corner of S. P. Moody's Timber Limit No. 12,910, being about 2 miles north of Camp Bay; thence 80 chains east, 80 chains south, 80 chains west, 80 chains north to point of commencement.

Staked June 10th, 1907.

F. VERDIER,

July 13 Agent for ANDREW WRIGHT.

NOTICE is hereby given that 60 days after date I intend to apply to the Chief Commissioner of Lands and Works for permission to purchase the following described lands, situated on the west side of Porcher Island, southwest of Useless Bay:

Commencing at a post marked Albert Adams' N.W. corner; thence south 80 chains; thence east 20 chains; thence north to beach; thence following beach to point of commencement, containing 160 acres, more or less.

April 23, 1907.

ALBERT ADAMS.

June 8 Per W. W. CLARKE, Locator.

TAKE NOTICE that D. C. McDonald, of Alberni, B.C., intends to apply to the Hon. Chief Commissioner of Lands and Works, for special licence to cut and carry away Timber from the following described lands, situated at the head of Anderson Lake, Alberni District.

Commencing at a post planted about 40 chains north from the southeast corner of T. L. No. 11,723, running east 80 chains; thence north 80 chains; thence west 80 chains; thence south 80 chains, to point of commencement.

Located June 13th, 1907.

July 13 D. C. McDONALD.

ALBERNI LAND DISTRICT.

District of Clayoquot.

TAKE NOTICE that I, F. D. Brae, of Victoria, intend to apply for a special timber licence over the following described lands:—

No. 4.—Commencing at a post marked "F. D. Brae, N. east cor.," about 160 chains northwest of T.L. 653, on the west bank of the northwest fork of Sidney Inlet River; thence 80 chains west, 80 chains south, 80 chains east, 80 chains north to point of commencement.

Located by Jas. W. Jones and Jas. L. Steele, Agents.

Dated June 29th, 1907.

July 13 FREDERICH D. BRAE.

ALBERNI LAND DISTRICT.

District of Clayoquot.

TAKE NOTICE that W. R. Wilby, of Victoria, B. C., Surveyor, intends to apply for a special timber licence over the following described lands:

No. 3.—Commencing at a post marked "W. R. Wilby southwest corner," about 160 chains northwesterly of T. L. 653, on west bank of northwest fork of Sidney Inlet River; thence 80 chains east; thence 80 chains north; thence 80 chains west; thence 80 chains south to point of commencement.

Located June 29th, 1907, by Jas. W. Jones and J. L. Steele, Agents for

W. RODGER WILBY.

June 29th, 1907. July 13

ALBERNI LAND DISTRICT.

District of Clayoquot.

TAKE NOTICE that I, Mrs. M. J. G. White, of Victoria, Hotel-keeper, intend to apply for a special timber licence over the following described lands:—

No. 1.—Commencing at a post marked "M.J.G. White, S. W. cor.," adjoining Post No. 27 of T. L. 653, on the main arm of Sidney Inlet; thence 40 chains east; thence 160 chains north; 40 chains west; thence 160 chains south to point of commencement.

Located by Jas. W. Jones and J. L. Steele, Agents.

Dated June 29th, 1907.

July 13 MARGARETE J. G. WHITE.

ALBERNI LAND DISTRICT.

District of Clayoquot.

TAKE NOTICE that we, James W. Jones and J. L. Steele, of Victoria, Prospectors, intend to apply for a special timber licence over the following described lands:—

No. 5—Commencing at a post marked "Jas. W. Jones and J. L. Steele, S.E. corner," about 160 chains northwesterly of T. L. 653, on the west bank of the northwest fork of Sidney Inlet River; thence 160 chains west; thence 40 chains north; thence 160 chains east; thence 40 chains south to point of commencement.

Located by Jas. W. Jones and J. L. Steele.

Dated June 30th, 1907.

JAS. W. JONES and
JAMES. L. STEELE.

No. 6.—Commencing at a post marked "Jas. W. Jones and Jas. L. Steel, S.E. cor.," about 200 chains northwesterly of T. L. 653, and about 20 chains north of northwest fork of Sidney Inlet River; thence 40 chains north; thence 160 chains west; thence 40 chains south; thence 160 chains east to point of commencement.

Located by Jas. W. Jones and Jas. L. Steele.

Dated June 30th, 1907.

JAS. W. JONES and
JAMES. L. STEELE.

July 13

ALBERNI LAND DISTRICT.

District of Clayoquot.

TAKE NOTICE that E. D. Leverson, of Vancouver, intends to apply for a special timber licence over the following described lands:—

1. Commencing at the south-east corner, situate about 2 1-2 miles southwest from the head of Sterling Arm, Sproat Lake; thence north to the south boundary of Clark's T. A.; thence west and south and west and north to south boundary of Timber Limit 11,213; thence west 50 chains; thence south 60 chains; thence east to point of commencement.

2. Commencing at the northeast corner, situate about 3-4 of a mile southwest from the head of Sterling Arm, Sproat Lake; thence 160 chains west; thence south 40 chains; thence 160 chains east; thence north to point of commencement.

June 17th, 1907.

3. Commencing at the southeast corner, situate about three miles southwest from the head of Sterling Arm, Sproat Lake; thence 40 chains north; thence 60 chains west; thence 60 chains north: thence 40 chains west; thence 100 chains south; thence east to point of commencement.

4. Commencing at the north-east corner, situate about three miles southwest from the head of Sterling Arm, Sproat Lake; thence 40 chains west; thence 160 chains south; thence 40 chains east; thence north to point of commencement.

5. Commencing at the southwest corner, situate about 4 1-2 miles southwest from the head of Sterling Arm, Sproat Lake; thence 40 chains east; thence 60 chains north; thence 60 chains west; thence 70 chains north; thence 40 chains west; thence 90 chains south; thence 60 chains east; thence south to point of commencement.

6. Commencing at the southeast corner, situate about 4 1-4 miles southwest from the head of Sterling Arm, Sproat Lake; thence 40 chains north; thence 60 chains west; thence 60 chains north; thence 40 chains west; thence 100 chains south; thence east to point of commencement.

June 18th, 1907.

7. Commencing at the northeast corner, situate about 60 chains southwest from the mouth of St. Denis Creek, Two-River Arm, Sproat Lake; thence south 80 chains; thence east 120 chains; thence north to south boundary of Timber Limit 11,212; thence west 80 chains; thence north 40 chains; thence west to point of commencement.

8. Commencing at the northeast corner, situate near the mouth of St. Denis Creek, on Two-River Arm, Sproat Lake; thence 120 chains along shore westerly; thence 60 chains south; thence east to the west boundary of Timber Limit 11,212; thence north to shore; thence west to point of commencement.

June 19th, 1907.

E. D. LEVERSON,

July 13 W. B. GARRARD. Agent.

ALBERNI LAND DISTRICT.

District of Clayoquot.

TAKE NOTICE that I, Louise Noble, of Victoria, Housekeeper, intend to apply for a special timber licence over the following described lands:

No. 2.—Commencing at a post marked "Louise Noble, S.E. cor.," adjoining Post No. 27 of T. L. 653, on the main arm of Sidney Inlet; thence 40 chains west; thence 160 chains north; thence 40 chains east; thence 160 chains south to point of commencement.

Located by Jas. W. Jones and J. L. Steele, Agents.

Dated June 29th, 1907.

July 13 LOUISE NOBLE.

NOTICE is hereby given that, 30 days after date, we intend to apply to the Hon. Chief Commissioner of Lands and Works for a special licence to cut and carry away timber from the following described lands in Clayoquot District:

1. Commencing at the southeast corner post, situate on the north shore of Great Central Lake and about 40 chains west of Lot 81; thence 40 chains north; thence 40 chains west; thence 100 chains north; thence west to east boundary of Lot 88; thence following boundary to lake shore; thence east 80 chains; thence south to shore line; thence east along shore to point of commencement.

March 18th, 1907.

E. J. HUTTON,
S. KENT,
W. B. GARRARD.

3. Commencing at the northeast corner post situate on the south shore of Great Central Lake, about 60 chains east of east boundary of Dunbar's No. 1 timber location; thence 90 chains south; thence 200 chains west; thence north to S. boundary of Dunbar's No. 1 lease; thence following boundary east to lake shore; thence following shore to point of commencement.

E. J. HUTTON,
S. KENT,
W. B. GARRARD,
W. B. Garrard, Locator.

4. Commencing at the northwest corner post by the northeast corner post of Dunbar's No. 20 timber application, on south shore of Great Central Lake, Clayoquot District; thence 40 chains south; thence 40 east; thence 40 chains south; thence 80 chains east; thence north to western boundary of Lot 82; thence following same north to shore line; thence following shore line westerly to point of commencement.

February 26th, 1907.

W. E. GREEN,
W. B. GARRARD.

July 6

ALBERNI LAND DISTRICT.

District of Rupert, Kyuquot Sound.

TAKE NOTICE that John Hirsch, of Victoria, B. C., Land Surveyor, intends to apply for a special timber license over the following described lands:

No. 3—Commencing at a post planted at the northwest corner of Timber Licence 10,785; thence east 120 chains; thence north 40 chains; thence west 160 chains, more or less to the shore of Tahsish Arm; thence southerly along said shore to the northwest corner of T. L. 7,705; thence along the north and east boundary of said T. L. 7,705 to the point of commencement, containing 640 acres.

Dated May 15th, 1907.

JOHN HIRSCH.

No. 4—Commencing at a post planted at the initial post of Timber License 10,785; thence east 120 chains; thence south 40 chains; thence west 80 chains; thence south 40 chains; thence west 40 chains; thence north 80 chains to point of commencement, containing 640 acres.

Dated May 15th, 1907.

JOHN HIRSCH.

No. 5—Commencing at a post planted at the initial post of T. L. 7,704; thence west 40 chains; thence south 80 chains; thence east 80 chains; thence south 80 chains to shore of Tahsish Arm; thence following the shore in northerly direction to point of commencement, containing 640 acres.

Dated May 15th, 1907.

JOHN HIRSCH.

No. 6—Commencing at a post planted at the southwest corner of Timber License No. 7,705, on the shore of Tahsish Arm, Kyuquot Sound; thence east 80 chains; south 80 chains; west 160 chains; north 40 chains, more or less, to the shore; thence easterly along said shore to point of commencement; containing 640 acres.

Dated May 15th, 1907.

July 6 JOHN HIRSCH.

COAST LAND DISTRICT.

District of Coast, Range No. 2.

TAKE NOTICE that I, Louis Blue, of Rossland, B.C., Lumberman, intend to apply for a special timber licence over the following described lands on Homathco River, Bute Inlet:

No. 1—Commencing at a post planted one mile south of forks on Homathco River, Bute Inlet, Coast District, Range 2, and marked "Louis Blue, northwest corner"; thence east 80 chains; thence south 80 chains; thence west 80 chains; thence north 80 chains to point of commencement, and containing 640 acres, more or less.

Dated June 8th, 1907.

LOUIS BLUE.

No. 2—Commencing at a post planted two miles south of forks on Homathco River, Bute Inlet, Coast District, Range 2, marked "Louis Blue, northwest corner"; thence east 80 chains; thence south 80 chains; thence west 80 chains; thence north 80 chains to point of commencement, containing 640 acres, more or less.

Dated June 8th, 1907.

LOUIS BLUE.

No. 3—Commencing at a post planted at the southwest corner of Claim No. 2, being three miles south of forks on Homathco River, Bute Inlet, Coast District, Range, 2, marked "Louis Blue, northwest corner"; thence east 80 chains, thence south 80 chains; thence west 80 chains; thence north 80 chains to point of commencement, and containing 640 acres, more or less.

Dated June 8th, 1907.

LOUIS BLUE.

No. 4—Commencing at a post planted at the southwest corner of Claim No. 3, being four miles south of forks on Homathco River, Bute Inlet, Coast District, Range 2, marked "Louis Blue, northwest corner"; thence 80 chains east; thence 80 chains south; thence 80 chains west; thence 80 chains north to point of commencement, and containing 640 acres, more or less.

Dated June 8th, 1907.

LOUIS BLUE.

No. 5—Commencing at a post planted at the southwest corner of Claim No. 4, being five miles south of the forks on Homathco River, Bute Inlet, Coast District, Range 2, marked "Louis Blue, northwest corner"; thence east 40 chains, thence south 160 chains; thence west 40 chains; thence north 160 chains to point of commencement, and containing 640 acres, more or less.

Dated June 8th, 1907.

LOUIS BLUE.

No. 6—Commencing at a post planted 40 chains north of Bella Coola Creek, on the west shore of Homathco River, at the northeast corner; thence west 80 chains; thence south 80 chains; thence east 80 chains; thence north 80 chains to point of commencement, and containing 640 acres, more or less.

Dated June 8th, 1907.

July 6 LOUIS BLUE.

ALBERNI LAND DISTRICT.

District of Barclay.

TAKE NOTICE that Herbert Matthew Fullerton, of Victoria, B.C., Agent, intends to apply for a special timber licence over the following described lands, in the vicinity of Serita and Klanawah Rivers:

No. 1—Commencing at a post marked "H.M.F., S. W. Corner," about six (6) miles from shore line in easterly direction, and eight and one-half miles from Diano Island; thence north 160 chains; thence east 40 chains; thence south 160 chains; thence west 40 chains to point of commencement.

H. M. FULLERTON,
Per Charles H. McHardy, Agent.

No. 2—Commencing at a post marked "H.M.F., southwest corner," about six and one-half miles from the coast line and nine miles from Diano Island; thence north 80 chains; thence east 80 chains; thence south 80 chains; thence west 80 chains to point of commencement.

H. M. FULLERTON,
Per Charles H. McHardy, Agent.

No. 3—Commencing at a post marked "H.M.F., southwest corner," about six and one-half miles from coast line and nine miles from Diano Island; thence north 80 chains, and east 80 chains; thence south 80 chains; thence west 80 chains to point of commencement.

H. M. FULLERTON,
Per Charles H. McHardy, Agent.

No. 4—Commencing at a post marked "H.M.F., southwest corner," about seven and one-half miles from coast line and ten miles from Diano Island; thence north 80 chains; thence east 80 chains; thence south 80 chains; thence west 80 chains to point of commencement.

H. M. FULLERTON,
Per Charles H. McHardy, Agent.

No. 5—Commencing at a post marked "H.M.F., southwest corner," about seven and one-half miles from the coast line and ten miles from Diano Island, thence north 80 chains; thence east 80 chains; thence south 80 chains; thence west 80 chains to point of commencement.

H. M. FULLERTON,
Per Charles H. McHardy, Agent.

No. 6—Commencing at a post marked "H.M.F., southwest corner," about eight and one-half miles from coast line and ten miles from Diano Island; thence north 80 chains; thence east 80 chains; thence south 80 chains; thence west 80 chains to point of commencement.

H. M. FULLERTON,
Per Charles H. McHardy, Agent.

No. 7—Commencing at a post marked "H.M.F., southwest corner," about eight and one-half miles from coast line and ten miles from Diano Island; thence north 80 chains; thence east 80 chains; thence south 80 chains; thence west 80 chains to point of commencement.

H. M. FULLERTON,
Per Charles H. McHardy, Agent.

No. 8—Commencing at a post marked "H.M.F., southwest corner," about nine and one-half miles from coast line and eleven miles from Liano Island, thence north 80 chains; thence east 80 chains; thence south 80 chains; thence west 80 chains to point of commencement.

H. M. FULLERTON,
Per Charles H. McHardy, Agent.

No. 9—Commencing at a post marked "H.M.F., southwest corner," about nine and one-half miles from coast line and eleven miles from Diano Island; thence north 80 chains; thence east 80 chains; thence south 80 chains; thence west 80 chains to point of commencement.

H. M. FULLERTON,
Per Charles H. McHardy, Agent.

No. 10—Commencing at a post marked "H.M.F., southwest corner," about ten and one-half miles from coast line, and twelve miles from Diano Island; thence north 80 chains; thence east 80 chains; thence south 80 chains; thence west 80 chains to point of commencement.

H. M. FULLERTON,
Per Charles H. McHardy, Agent.

No. 11.—Commencing at a post marked "H.M.F., southwest corner," about ten and one-half miles from coast line, and twelve miles from Diano Island; thence north 80 chains; thence east 80 chains; thence south 80 chains; thence west 80 chains to point of commencement.

H. M. FULLERTON,
Per Charles H. McHardy, Agent.

No. 12—Commencing at a post marked "H.M.F., southwest corner," about ten and one-half miles from coast line, and twelve miles from Diano Island; in an easterly direction; thence east 80 chains; thence south 80 chains; thence west 80 chains; thence north 80 chains to point of commencement.

H. M. FULLERTON,
Per Charles H. McHardy, Agent.

No. 13—Commencing at a post marked "H.M.F., northwest corner," nine and one-half miles from coast line, and 11 miles in an easterly direction from Diano Island; thence east 80 chains; thence south 80 chains; thence west 80 chains; thence north 80 chains to point of commencement.

H. M. FULLERTON,
Per Charles H. McHardy, Agent.

No. 14—Commencing at a post marked "H.M.F., northwest corner," about twelve miles from coast line; and thirteen miles in an easterly direction from King Island; thence east 80 chains; thence south 80 chains; thence west 80 chains; thence north 80 chains to point of commencement.

H. M. FULLERTON,
Per Charles H. McHardy, Agent.

No. 15—Commencing at a post marked "H.M.F., northwest corner," about eleven miles from coast line, and twelve miles in an easterly direction from King Island; thence east 80 chains; thence south 80 chains; thence west 80 chains; thence north 80 chains to point of commencement.

H. M. FULLERTON,
Per Charles H. McHardy, Agent.

No. 16—Commencing at a post marked "H.M.F., southwest corner," about thirteen miles from coast line, said point being about one mile north of Cape Beale; thence east 80 chains; thence south 80 chains; thence west 80 chains; thence north 80 chains to point of commencement.

H. M. FULLERTON,
Per Charles H. McHardy, Agent.

No. 17—Commencing at a post marked "H.M.F., northwest corner," about twelve miles from coast line, said point being about one mile north of Cape Beale; thence east 80 chains; thence south 80 chains; thence west 80 chains; thence north 80 chains to point of commencement.

H. M. FULLERTON,
Per Charles H. McHardy, Agent.

No. 18—Commencing at a post marked "H.M.F., northwest corner," thirteen miles in an easterly direction from Cape Beale; thence east 80 chains; thence south 80 chains; thence west 80 chains; thence north 80 chains to point of commencement.

H. M. FULLERTON,
Per Charles H. McHardy, Agent.

No. 19—Commencing at a post marked "H.M.F., northwest corner," about ten miles from Pachena Bay; thence east 80 chains; thence south 80 chains; thence west 80 chains; thence north 80 chains to point of commencement.

H. M. FULLERTON,
Per Charles H. McHardy, Agent.

No. 20—Commencing at a post marked "H.M.F., southwest corner," about ten miles from Pachena Bay, in an easterly direction; thence north 80 chains; thence east 80 chains; thence south 80 chains; thence west 80 chains to point of commencement.

H. M. FULLERTON,
Per Charles H. McHardy, Agent.

No. 21—Commencing at a post marked "H.M.F., southwest corner," about sixteen miles from Cape Beale, in an easterly direction; thence north 80 chains; thence east 80 chains; thence south 80 chains; thence west 80 chains to point of commencement.

H. M. FULLERTON,
Per Charles H. McHardy, Agent.

No. 22—Commencing at a post marked "H.M.F., southwest corner," about twelve miles from coast line, and fourteen and a half miles from Helby Island, in an easterly direction; thence north 80 chains; thence east 80 chains; thence south 80 chains; thence west 80 chains to point of commencement.

H. M. FULLERTON,
Per Charles H. McHardy, Agent.

No. 23—Commencing at a post marked "H.M.F., southwest corner," about eleven miles from mouth of Klanawah in northerly direction; thence north 80 chains; thence east 80 chains; thence south 80 chains; thence west 80 chains to point of commencement.

H. M. FULLERTON,
Per Charles H. McHardy, Agent.

No. 24—Commencing at a post marked "H.M.F., southwest corner," about eight miles from Tsusiat Lake; thence north 80 chains; thence east 80 chains; thence south 80 chains; thence west 80 chains to point of commencement.

H. M. FULLERTON,

Jly 6 Per Charles H. McHardy, Agent.

NOTICE.

Court House, Vancouver.

SEALED TENDERS, superscribed "Tender for purchase of Court House and site, Vancouver, B. C.," will be received by the Honourable the Chief Commissioner of Lands and Works up to noon of the 3rd day of September, 1907, for the purchase of the Court House and the site on which it stands, being the block bounded by Hastings, Hamilton, Pender and Cambie Streets, situated in the City of Vancouver, B.C., being the property of the Province of British Columbia, together with all fixtures therein, but exclusive of all movable furniture, carpets and linoleum, etc., and the steel filing cabinets of the Land Registry Office contained therein.

Each tender shall be accompanied by an accepted bank cheque on a chartered bank of Canada in a sum equal to one-third (1-3) of the price mentioned in the tender, which will be forfeited if the tenderer fails to complete the purchase in accordance with his tender and with the terms mentioned herein. The balance of the purchase sum shall be paid in two equal annual instalments, with interest at the rate of 5 per cent. per annum on deferred payments. No interest, however, shall be charged until the purchaser is given possession of the property, which will be on or about the 1st day of December, 1909.

The highest or any tender not necessarily accepted.

F. C. GAMBLE,
Public Works Engineer.

Lands and Works Department,
Victoria, B. C., 2nd July, 1907. Jly 13

TAKE NOTICE that Charles Vick, of Hoople, Sask., occupation merchant, intends to apply for permission to purchase the following described land:

Commencing at a post planted at the southeast corner of Sec. 36, Tp. 2, Range 4, Poudrier Survey, Nechaco Valley; thence north 80 chains; thence west 80 chains; thence south 80 chains; thence east 80 chains to point of commencement, and containing 640 acres, more or less, and being Sec. 36, Tp. 2, R. 4, Poudrier Survey.

May 17th. 1907.

June 29 CHARLES VICK.

COAST LAND DISTRICT—DISTRICT OF SKEENA RIVER.

TAKE NOTICE that John G. Johnston, of Port Essington, B.C., occupation Timber Cruiser, intends to apply for a special timber licence over the following described lands:—

No. 2.—Commencing at a post planted on the west side of Kennedy Island about two miles from north end, at northwest corner of John G. Johnston's No. 1 Claim; thence running east 80 chains; thence north 80 chains; thence west 80 chains more or less; thence south about 80 chains along shore to place of commencement, containing 640 acres, more or less.

July 13 JOHN. G. JOHNSTON.

NOTICE is hereby given that sixty days after date I intend to apply to the Chief Commissioner of Lands and Works, Victoria, for permission to purchase the following described lands:

Commencing at a post marked M. L. L.'s northwest corner post and situated at the southeast corner of what is known as Mission Point and situated at the conflux of Bulkley and Skeena rivers, and on the left hand side of the Bulkley river; thence south forty chains; thence east forty chains; thence north forty chains and thence west forty chains to point of commencement, containing one hundred and sixty acres more or less.

Dated at Hazelton, May 5th, 1907.

(Sgd) M. L. LARKWORTHY,
Per W. J. LARKWORTHY,

June 1 Agent

NOTICE is hereby given that 60 days after date I intend to apply to the Chief Commissioner of Lands and Works for permission to purchase the following described land, situated at the head of Jay Inlet on the north of Porcher Island. Commencing at a post on the beach marked David Leeming, thence South 40 chains; thence East 80 chains; thence North 80 chains; thence to beach connecting with George Snider; thence following meandering of beach to point of commencement. Containing 640 acres more or less.

DAVID LEEMING.
A. McKAY, Agent.

April 22nd, 1907. May1

NOTICE is hereby given that 60 days after date I intend to apply to the Chief Commissioner of Lands and Works for permission to purchase the following described land, situated on the west side of Porcher Island, about two miles north of Chrisman's pre emption, adjoining Henry Walden's N. W. Corner post:

Commencing at a post marked Arthur Snider's S. W. corner; thence east 80 chains; thence north 20 chains; thence west to beach; thence following beach to point of commencement, containing 160 acres, more or less.

April 24, 1907.

ARTHUR SNIDER.

June 8 W. W. CLARKE, Locator.

NOTICE is hereby given that, 60 days after date, I intend to apply to the Chief Commissioner of Lands and Works for permission to purchase the following described land, situated on the west side of Porcher Island, about 2 1-2 miles north of Chrisman's pre emption:

Commencing at a post on the beach marked Alma B. Clarke's N.W. corner; thence east 80 chains; thence south 80 chains; thence west along A. Snider's line to beach; thence north by beach to point of commencement, containing 160 acres, more or less.

April 24, 1907.

ALMA B. CLARKE.

June 8 W. W. CLARKE, Locator.

NOTICE is hereby given that 60 days after date I intend to apply to the Chief Commissioner of Lands and Works for permission to purchase the following described land, situated on the west side of Porcher Island:

Commencing at a post marked Alma B. Clarke's N.W. corner; thence east 80 chains; thence north 20 chains; thence west to beach; thence following beach to point of commencement, containing 160 acres, more or less.

April 24, 1907.

MRS. W. W. CLARKE.

June 8 W. W. CLARKE, Locator.

An extra $10 order on Henry Young & Co. will be given away every Saturday night in addition to the $15 nightly.

$25 ABSOLUTELY FREE

EVERY SATURDAY NIGHT.

Read The Week and Use Golden West Soap There is Money in it for You.

The Golden West Soap Man gives away nightly four orders amounting to $15 on prominent city merchants to the first four ladies he calls on who can show him a package of Golden West Soap or Golden West Washing Powder.

When the Soap Man makes his calls Saturday night the first lady who can show him a copy of THE WEEK, Victoria's up-to-date weekly paper, and a package of Golden West Soap or Golden West Washing Powder will receive a special $10 prize on Henry Young & Co., Victoria's leading Dry Goods Merchants.

Ladies having both the Soap and Washing Powder receive two prizes. So be sure and order them from your grocer todaya.

YOU MUST SHOW THE SOAP MAN:

I. A Package of Golden West Soap or portion thereof, 6 bars for 25c.

—OR—

II. A Package of Golden West Washing Powder, 3-lb. package for 25c.

—OR—

III. A Box of Golden West Toilet Soap, per box - - - - 35c.

Readers of THE WEEK get all the news all the time. Users of Golden West Soap get their washing done early and well.

Remember THE WEEK in the house Saturday and Golden West Soap, may mean an extra $10 order, besides your reward of the nightly prizes of $15.

BE READY

otes on Provincial News

Another Recruit.

elson has always been considered of the most enterprising cities British Columbia, and has well ned the distinction. Its supremacy ears about to be challenged by a e neighbour of tender years and der growth—Proctor. A recent patch states that the little settle- t at the Junction of Kootenay e and the Arm, is fast increasing in size and prosperity, and an- nces that an athletic club has been ned, with a whole list of import- personages as officers. The first ribution to the paraphenalia of club is the dancing platform which been erected at the Proctor el. There are many new arrivals his lovely little watering place, nding distinguished representa- of the Hindo race, two of whom, Singh and Gunda Singh, recent- ave an aquatic display in the Nar- s. The most popular form of nastics indulged in by members e club is picking raspberries and wberries.

Bumps in Mines.

e subject of bumps in mines has ved a great deal of attention in Old Country, and a careful study e conditions which produce these trous phenomena has enabled en- rs to minimize the danger. They chiefly in thick seams and are to secondary subsidences, or to udden liberation of pocketed gas ater. The main precautions con- n careful examination, advanced gs and additional timbering. Now he workings in the Fernie Mines d over a large area, the wide rbance of strata is producing si- conditions, and during the pre- week a bump occurred in the 2 mine with a fatal result. In case large volumes of gas were liberated and followed the bump, a circumstance which determines the character of the occurence and classifies it with those recently investigated in England. No doubt the Fernie managers will familiarize themselves with the details of the investigation in the Old Country and will adopt similar precautions to those now in vogue.

At Last.

After a delay of nearly two years, the V. V. & E. Ry. has actually reached Keremeos, and according to latest despatches it is possible that grading may be completed as far as Princeton this Fall. On his return from the Similkameen Valley the other day, the Hon. Edgar Dewdney gave a very instructive and entertaining interview to the Press on the resources and possibilities of this wonderful country. They have long been known to those who in pioneer days spied out the land, within a year or two they will be known from one end of Canada to the other. Copper and coal will be kings in the Similkameen, and fruit will be queen. We have heard much of Okanagan fruit, and Kootenay fruit, but neither will compare with Keremeos fruit, and as soon as Frank Richter is able to ship peaches in cold storage to the outside world, there will be a revelation for all who have not seen the Keremeos product. The interest of the Coast is now centered in the extension of the Railway West of Princeton, and not a little satisfaction will be felt when it is known by which route the inscrutable J. J. Hill has decided to reach Vancouver, whether across the Hope Mountains or through the Skagit Valley.

Re-visited.

Ex-Governor Dewdney, of Victoria, was a visitor in Hedley on Saturday last and met a number of old friends, who were pleased to see him looking so well. Mr. Dewdney rarely fails to visit the district at least once a year, and no one notes with greater pleasure than he any evidences of advancement from year to year, for his faith in it extends over a period of forty years. The last decade has served to justify the early faith which led him to toil through the mountains and lay out and build the Dewdney trail, which for long years was the sole artery of communication into the Kootenays, and which in portions is still in use. The Governor, in spite of those strenuous years, is still hale and hearty, and his friends all hope that he may be spared to witness the advances which must attend the next decade.—Hedley Gazette.

A New Industry.

Fernie rejoices in the estabblishment of a new industry—brick-making. There has been talk of this at any time during the last ten years, and the only trouble hitherto has been the inferior quality of the clay in consequence of a too large admixture of lime. A local company has been formed to exploit a new deposit which is said to be free from the objectionable ingredient, and a practical brick making expert has been engaged as manager. If the Company can make the industry stick it will be a winner for shareholders and for the city.

Resuscitated.

Less than a month ago The Week commented upon the hard times which had overtaken the Payne Mine, but suggested that it was too valuable a property to undergo permanent eclipse. This prediction has been speedily verified, and Senator Forget, the Montreal multi-millionaire, who purchased the property at action for $60,000, is preparing to reopen and develop it upon an extensive scale. If anyone wants to read the true history of this remarkable mine, let them write to the office of the Slocan Mining Review, Sandon, and purchase a copy of that paper for July 18th; they would then learn how a splendid property "had been monkeyed away by a long string of salaried mountebanks." The Week knows enough of the Payne to say that under competent management it will yet pay larger dividends than those which established its fame in the halcyon days of the late nineties.

Editor and Humourist.

The editor of the Cumberland News is a humorist and well earns the title to that designation, by the editorial which appears in the issue of July 17th. The purpose of the article is to instruct Premier McBride how best to expend the million dollars surplus. Passing by for a moment any question as to whether the editor is right in his facts, and whether the McBride administration have at their disposal by way of surplus the handsome sum suggested, one cannot help being interested at the naive manner in which Editor Bates suggests the money should be used. He at least has the courage of his convictions and is not afraid to express them. He thinks that as Comox sent a supporter of the McBride administration to Victoria, and Comox Valley and Union Bay gave Mr. Grant a handsome majority it would be an excellent plan to compensate his faithful ones by spending some of the million in their district, in addition to the amount granted last session. This is probably the line of argument which has been presented to the Government from every constituency of the Province, although it may not have been promulgated in the press. The Week considers that Comox should get its extra grant on the strength of so frank and candid an application.

Who Owns Prince Rupert?

The stormy Petrel of Provincial politics bids fair to take a not inconspicuous part in settling the weighty question as to the ownership of Prince Rupert. Three weeks ago John Houston went there with the intention of starting a paper. He took press, plant and all the impedimenta of a pioneer printing office just as he did in the Kootenay in the early nineties, but like the bird of fabled or sacred history he is unable to find a rest for the sole of his feet. The emissaries of the Grand Trunk Pacific will have none of him and they lay claim to the terra firma of Prince Rupert. The Government might help him out and undoubtedly would do so if they had come into possession of their quarter interest in the townsite, but that is not yet since surveys have not been made. What the outcome may be is doubtful, but meanwhile John is making his home with the representative of law and order and therefore may be said in a sense to be under the protection of the Government. The situation is an interesting one, and the G. T. P. may find it more interesting than they expect before they are through. They may rest assured of one thing, that John Houston will get even with them at some time, and that in the end they will pay dearly for the luxury of keeping out the veteran and enterprising journalist.

Ralph Smith as Balak.

Many many years ago when the earth was fresh and green and people believed in prophets, a tribe of renown through the mouthpiece of one Balak sent for one Balaam to curse its enemies and lo! Balaam bleseed them and they triumphed. In latter days one Government rightly called Federal, and questionably denominated Liberal, sent one Smith who called together the people in order that they might bless their latest bantling yclept "Fisheries Lease." The people came, but they cursed the bantling and cursed it both loud and deep, and Smith blushed and said "I thought not so," but the people said: "Smith, you have another think coming," and Smith went home a wiser and a sadder man.

At The Street Corner

By THE LOUNGER

John Stuart Mills has come down to us as the personification of the ideal political economist. I do not propose to give you a written lecture, if such an anomaly be possible, on the theory of economics political or otherwise, being entirely unable to do so, as I have never been able to find any signs of economy in my own system. I am an advocate of perfecting the personal before attacking the public attitude on all matters which savour of a communal interest. In plain English I consider that one's own kitchen should be swept clean before a voyage of investigation into the state of one's neighbour's parlour floor be conducted. So I am not going to discuss economy from an ethical point of view. But I do wish to urge the claims which all citizens of Victoria have to be recognised as the possessors of a figure which should rise as a luminary in the world of municipal economy as bright as did John Stuart Mills in the world of economy political. I need hardly say that I refer to our worthy Mayor, Mr. A. J. Morley.

Within the past few weeks it has been decreed by a bye-law, which by the grace of the powers to be is not necessarily like unto a law of the Medes and Persians, that all hotels and saloons shall keep their lights, or a light, burning in the bar-room throughout the hours when weary and tired man is usually in bed. It has been suspected that this law was passed at the instance of the Mayor to prove that the Rhadamanthine spirit of Tartarean justice, dealt according to the laws of compensation, has not yet become too effete to produce a thousand presentations of the allegorical Tantalus. Others again, whose warped and narrow minds refuse to rise above the prosaic and obvious contend that such light was to show the wakeful and watchful policeman the state of affairs prevailing in the bar after prohibited hours. Still a third party, with more imagination is convinced that the measure is one which has as its sole object the keeping-up of the saloon-keeper or hotel proprietor to see that no short circuit sends his place of business up in flames to heaven, before the inevitable earthquake comes which will conduct him with comfort and celerity to the place below. These last theorists have the additional plea to advance that such perpetual wakefulness will eventually so disgust the said proprietor with his job that he will in the end "shut up shop."

Like most theories, however, these theories will all be found to have their own discrepancies, and it has been for the Lounger to discover in the interests of his readers, and of the vast population of Victoria the true reason for this measure. It is this: The Mayor has determined to perpetuate himself as the figure-head of a new movement; he has chosen the platform of municipal economy for his stand, and by his masterly strategy in securing the aid of the Temperance people he has succeeded in shutting the saloons at 12 o'clock p.m. AND KEEPING THE STREETS LIGHTED BY THEIR MEANS, WHEN THEY ARE NOT DOING BUSINESS, THEREBY SAVING THE CORPORATION A LARGE ELECTRIC LIGHT BILL EVERY NIGHT.

Should any doubt the truth of this let him walk down Government street any night after dark. The highway is lighted by lights from store windows, and by electric signs. After midnight the majority of these are eclipsed; away in the distance, like ghostly candles, flicker feeble lights on the causeway; the arc lights in the main thoroughfares are unused. And why should they be used? Let the saloon-keeper justify his existence by lighting home the staid members of society, whose pockets are saved thereby. You, doubting Thomas, start from Beacon Hill at midnight and walk to Rock Bay Hotel, depending on the magnificent illuminations provided by the city, and bless the brain which could conceive the plan, the master-mind which could devise the expedient of making the license holders take up the role of link boys, free, gratis and for nothing.

All hail to the man who thus places Victoria on the highest pinnacle of fame. Where are Mills, Watts, Napoleon, Julius Caesar and other reformers of modern days in comparison with the noble Mayor of British Columbia's capital, who has solved at one and the same time the problems of Temperance and Municipal Economy. And alone he did it.

It is a curious fact that neither I myself, not any other person with whom I have come in contact, have been aware of the phenomenon that it is cooler in the shade than in the sun. I have always found for my part that there is little difference between the two, and it was not till the learned and scholarly editor of the Colonist pointed out in reply to a letter from a contributor that there was a distinct difference in Victoria between the shady and the sunny side of the street that I had ever noticed this extraordinary feature of Nature. This is an excellent instance of the truth that the older we grow the more we learn. How thankful we all ought to be that we have in our midst an editor who not only is so sensitively built that he can record these subtle changes, but is also endowed with such high moral principles that he feels it his bounden duty to inform his readers of this important fact; and that in a sub-editorial. Personally I had always been afraid to take my hat off on the shady side of the street through fear of getting sunstroke on a hot day, but now that I have such distinguished authority for knowing that it is cooler there than in the sun, I shall no longer be afraid to recognise my lady friends.

Lounger.

What Is Life?

"Life—what is it
Ah, who knows?
Just a visit,
I suppose;
Joy and sorrow
For a day
Then tomorrow
We're away.

"Youth, and morning;
Manhood, noon,
Age—the warning
Night comes soon:
Shines a star to
Light us; then
'Tis not far to
Home again."

—Frank Dempster Sherman, in the Atlantic Monthly.

Making Sure.

A surgeon, on visiting a club patient, was surprised to find a brother medico from another club also in attendance.

"How long have you been called in?" asked one of the other.

"Five days," was the reply.

"Same time as myself."

On naming it to the patient she said:—

'Why, gentlemen, big folk have two doctors, and as my husband's in two clubs I thought so would I."

"But, my good woman, you have two orders; what do you do with them?"

"Oh," said the woman, "I fetch the medicines and take 'em both."

There is a story which Sir Edward Malet recalls of a situation hardly equalled in fiction.

A certain Cardinal at an evening party, when pressed by an admiring circle of ladies to say whether he had received any startling confessions, replied that the first person who had come to him after he had taken orders desired absolution for a murder which he confessed to have committed. A gentle shudder ran through the frames of the audience.

This was turned to consternation when ten minutes later, an elderly marquis entered the apartment and eagerly claimed acquaintance with the Cardinal. "But I see your Eminence does not remember me," he said. "You will do so when I remind you that I was the first person who confessed to you after you entered the service of the Church!"

Give Your Children NEMO and watch them grow

SUMMER DRESS

We emphasize a very stylish line of seasonable SHIRTS with all the quality and exclusiveness you'd expect to find in a "Sea & Gowen" stock:—

NEGLIGEE SHIRTS

English Oxford Cloth, in fancy colors, $1.50, $1.75 and $2.00

Zephyrs in white and colors at same prices.

Oxford Cloth Shirts, in plain shades $1.75

Sea & Gowen
The Gentlemen's Store
64 Government Street, Victoria, B.C

The Cosy Corner Tea Rooms

Special arrangements for Theatre Supper Parties
ORCHESTRA 4.30 to 5.30 P.M.
Wednesday and Saturday.

36 Fort St., VICTORIA

Read the Ad.

of every tailor in your paper. Go to each one. If you are perfectly satisfied with his clothes, and the price he asks, all right. If not, come to us. Our $15.00 Suits have fit and value—they can't be beaten in any union shop. Mail orders taken.

The SCOTLAND WOOLEN MILLS
29 Johnson Street, VICTORIA
538 Hastings Street, VANCOUVER



THIS SPACE IS RESERVED FOR

Connell, Young & Mitchell

SOLE AGENTS FOR MUTUAL REAL ESTATE CO.
Capital Stock $150,000.00

WANT

5 Modern Houses with good grounds, also 10 A. 1 Building sites or cheap inside acreage. We are buying, not selling.

64 DOUGLAS STREET
Phone 352.
VICTORIA.

Buttermilk Toilet Lotion

Is a Vacation Necessity

Heals Sunburns and Chaps.

25c. PER BOTTLE.

Cyrus H. Bowes
CHEMIST
98 Government St. near Yates St.
VICTORIA, B. C.

PROSPECTORS
SHOULD GO TO
STEWART
Portland Canal
The newest and most promising p
pecting field in British Colum
Only four lays from Victoria. S
for pamphlet. Come and see
specimens.
STEWART LAND CO.,
P. O. BOX 480,
16 Board of Trade, Victoria.

The Motherland.

Minxes' Hopeful Future.

Madcaps and tomboys and tiresome minxes" are often at heart the most incere and affectionate of their sex, nd when duty calls they implicitly bey. There is no reason for us to espair of the girl of our own period. ome day she will be a model.—adv's Pictorial.

Preference as a Battle-cry.

The Colonial Conference has not een in vain. It has forced the pre-erential trade policy to the fore as he Tory battle-cry in the coming truggle. That policy will bind the mpire together and set the Colonies rmly upon their feet. Antagonism o Preference makes for disunion.—able Talk, Melbourne.

Injustice.

Whenever a man undertakes a cer-ain work and fails therein, no one ould dream of charging the entire lass of men with incompetency. In ch case incapacity is charged to hom it properly belongs—to the in-apable individual. But when ineffi-ency or inadequate performance oints toward a woman, then lo! it is ot a woman, or the woman, who ils under the ban, but all women.—imes, Los Angeles.

Heroines.

A girl who can smile when obliged, the middle of the season, to take her bed with an attack of measles a veritable heroine. So is the wo-an who manages to control her ex-ession when a careless passer-by ills a cup of tea over her best frock. Black and White.

Women in Fiction.

A large proportion of the stories in mand at "select" libraries are the verse of creditable to our views on omen. But is is only fair to add at many of the most pronounced of ese are written by women. The udy of illicit passion appeals most certain feminine temperaments.—thur Wallace, in The Crown.

Punctilious Japan.

There is being created a suspicion America that Japan has an ul-rior purpose in mind in magnifying ery little thing that happens to a p in this country to the point of a liberate insult to the Japanese na-n.—News Letter, San Francisco.

La Belle Sauvage.

We may educate and civilize wo-n as we will, but the instinct of vagery will cling to her still. If ely woman can adorn herself with ything in the nature of scalps, or herself a-jingling with beads and kling gew-gaws, she never loses her portunity.—World.

Kind Forgetfulness.

s years go on it is kinder after to let birthday dates slip into ivion. To a woman—as her age ends upon her looks—any reminder the speed with which time is fly-is a gratuitous insult.—Throne.

Duty of Hopefulness.

he politician, like the doctor, uld be obliged to take an oath er to give up hope till the very minute.—Retch, St. Petersburg.

The Secret of Success.

he man who wins is the one who s a little more than is expected him all along, and who can do a e more than he himself expects to t the last.—Baker's Magazine.

Oxford's Gifts to Her Sons.

xford gives, and, please Heaven, continue to give, a social train-and habit such as no other place he world can offer, and they are y in whose power it lies to avail nselves of this to the full.—'Var-

Medicinal Tobacco.

bacco may be a luxury, but it so a splendid disinfectant, and y, in my experience, does a ker take an infectious disease. being so, I cannot look upon moderate use of tobacco entirely e light of a luxury—it is a pre-ve medicine.—London Argus.

"A Quart of Ale is a Dish for a King."—Shakespeare.

Allsopp's Famous ALE

Would have delighted the heart of the great dramatist's father had this world renowned draught been brewed in merry England in the reign of Elizabeth, for Shak reign of Elizabeth, for Shakespeare's father was himself a professional Ale-taster.

Imported direct from the Burton-on-Trent Brewery.

Sole Distributors
PITHER & LEISER
Victoria, B. C.

EDUCATIONAL.

ST. ANDREW'S COLLEGE
TORONTO
A Residential and Day School for Boys



Handsome New Buildings. Large Athletic Field. Careful Oversight in every Department. First Class Staff. Lower and Upper School. Boys prepared for the Universities and Business. Calendar sent on Request.

Rev. D. Bruce Macdonald, M.A., LL.D.
Principal
AUTUMN TERM COMMENCES SEPTEMBER 11TH 1907.

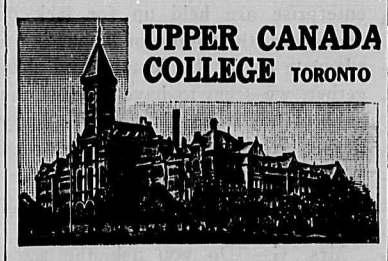

UPPER CANADA COLLEGE TORONTO

Autumn Term begins Wednesday, Sept. 11th.
Examinations for Entrance Scholarships. Saturday, Sept. 14th.
Courses for University, Royal Military College, and Business.
The Regular Staff comprises 15 graduates of English and Canadian Universities, with additional special instructors.
Senior and Preparatory Schools in separate buildings. Every modern equipment. Fifty acres of ground, 4 Rinks, Gymnasium, Swimming Bath, etc.
Entrance Scholarships for both resident and day pupils. Special scholarships for sons of old pupils.
Successes last Year: 2 University Scholarships; 10 first-class honors; 45 passes; 6 passes into the Royal Military College.

H. W. AUDEN, M.A. (Cambridge), Principal.

PLANNING TO BUILD.

I want **you** to write for my new Book "**COUNTRY AND SUBURBAN HOMES.**" It is especially prepared for prospective home builders and is full of valuable, practical and useful information on the subject. Each residence is illustrated by half-tone plates of the original, showing exactly how the building will look when completed. There are complete descriptions of each home and accurate estimates of cost. This book will cost you nothing, but will be worth a great deal of money to you. Write to-day if **I prepare at low cost special designs and plans for new work or for remodelling old buildings.**

H. STANLEY MITTON, ARCHITECT, VANCOUVER, B. C.

TIMBER

We have for sale approximately one hundred million feet of Cedar, Fir, Tamarack and Spruce.

THE PRICE IS RIGHT

Only principals dealt with

A. ERSKINE SMITH & CO.

GRAND FORKS, B. C.

Reference: Eastern Townships Bank.



New and Second Hand Launches for sale.

A. W. LePage

Electrician and Gasoline Engine Expert

GASOLINE ENGINES AND SUPPLIES.
General Agents for
The Rochester & Campbell Engines, the Auto-Sparker Dynamos, the Loomis Float Feed Carburetors, Spark Plugs, Coils, Batteries, etc.
667 Granville Street.
VANCOUVER, B. C.
2 and 4 Cycle.
2½ to 100 H. P.
Get our list of Bargains.

The popularity of the Fancy Waistcoat shows no sign of abatement. We, at any rate, are firm believers in this class of garment—as is evidenced by the thoroughness of our line for the present season. Made in all the fabrics sanctioned by style originators, and cut from correct designs, our line of Vests is the most attractive your outfitter can show you.

H. E. BOND & CO., Ltd., - TORONTO
MANUFACTURERS

Electric Mining Machinery
OF EVERY DESCRIPTION

Fans Pumps Hoists Blowers
Signal Bells Miners' Lamps

WRITE FOR PRICES AND PARTICULARS.

The Hinton Electric Co., Ltd.

VICTORIA, 29 Government Street.
VANCOUVER, 66 Granville Street.

THE UNDERWOOD

Underwood
Visible Typewriter

Office Appliances.

BAXTER & JOHNSON
Government St., Opp. Post Office
VICTORIA, B. C.

TRAVELLERS' GUIDE

VICTORIA

STRAND HOTEL
VICTORIA
The home of all theatrical and vaudeville artists while in the Capital city, also of other kindred bohemians.
WRIGHT & FALCONER, Proprietors.

CAMBORNE

The Eva Hotel
CAMBORNE, B. C.
Headquarters for mining men and commercial travellers.
JOHN A. THEW, Proprietor.

REVELSTOKE

Hotel Victoria
REVELSTOKE, B. C.
Headquarters for miners and lumbermen.
ROBT. LAUGHTON, Prop'r.

BANFF, ALTA

Hotel King Edward
Banff's Most Popular $2 a Day Hotel. Close to Station and Sulphur Baths.
N. K. LUXTON, Proprietor.

PHOENIX.

Deane's Hotel
PHOENIX, B. C.
New. Modern hot water system. Electric lighted. Tub and shower baths and laundry in connection. The miners' home.
"DANNY" DEANE, Proprietor

ROSSLAND

Hoffman House
ROSSLAND, B. C.
Rates $1.00 per day and up. Cafe in Connection.
GREEN & SMITH, Prop's.

NELSON.

HOTEL HUME
NELSON, B. C,
Leading Hotel of the Kootenays.
J. FRED HUME, - Proprietor.

Silver King Hotel,
NELSON, B. C.
The home of the Industrial Workers of the Kootenays.
W. E. McCandlish, - Proprietor

Royal Hotel
NELSON, B. C.
The Best Family Hotel in the City. $1.00 a day.
Mrs. Wm. Roberts, Proprietress

Do you want a quiet place to smoke and read the paper while waiting for that appointment?

Try then, my friend

The Wilson Bar
VICTORIA, B. C.

Beneath Gordon Hotel — Yates Street

BEDDING PLANTS

Cheap Prices. Get our price list.

Johnston's Seed Store
City Market.
VICTORIA

DISTINCTIVE IN QUALITY, REFINED IN DESIGN. BACKED BY EXPERIENCE.

MARINE HB MOTORS

ARE

BUILT TO MEET THE REQUIREMENTS OF THE MEN WHO KNOW. MOTORS THAT GET BUSY ON ONE TURN OF THE CRANK. BOATS THAT ALWAYS GO THERE AND COME BACK.





Hutchison Bros & Co., Limited.

OFFICE AND WORKS, WORK STREET, ROCK BAY,

Victoria, B. C.

Write for Particulars of the SUMMER GIRL Price $300

18-foot Auto Boat, fitted with three H.P. H.B. Motor, justly credited with being the finest thing of its kind ever produced at the price.

Our speciality is giving our customers what they want. We would be pleased to hear from you, stating requirements, for either complete marine equipments or Knock Downs. Our Knock Down system enables amateurs to build seaworthy and efficient Boats of any size or type.

ELECTRICAL AND MECHANICAL ENGINEERS, BUILDERS OF HIGH CLASS LAUNCHES, YACHTS AND COMPLETE MARINE EQUIPMENTS.

Notes on Provincial News

Songs of a Sourdough.

The poetical works of Mr. R. W. Service have been widely and favourably commented on by the Canadian press, which is a unit in declaring that he gives promise of work equal to Kipling. The Week has already expressed its own opinion, but thinks that it will be of general interest to know what is thought of him by a Northern critic, who writes as follows in the Dawson News:

"It is a pleasure to pause in the criticising of public affairs to chronicle something to which only praise is due. Conformable to promise, we are confronted with a book of poems, 'Songs of a Sourdough," by Robert W. Service, issued from the press of William Briggs, Toronto, Canada. Mr. Service is in the Bank of Commerce, Whitehorse,—has been there some time as evidence by several of his poems. His poetry in book form is now before the public for praise or disparagement. It is quite customary, when a daring young poet submits himself to criticism by the issuing of a book of his first poems—it is quite customary, we say—for the critics to show their superiority to the budding author by belittling the efforts, by damning it with faint praise, or, if the author be a local man, by quite obviously concealing a very apparent criticism in a mass of senseless praise. All this we will avoid by declaring without reserve that the first poem of the book, 'The Law of the Yukon,' is by far the best piece of purely Arctic literature yet produced from any source; that several other poems in the book are a close second, still unrivalled, and that this is true without reserve and without any 'buts' or 'ifs' or other modifying circumstances."—Dawson News.

Pipes That Pass in the Night.

The irrigation plant which has been in progress of installment on the W. Doull and A. L. Traunweiser ranches, received a check the other day when red-tapeism prevented the laying of the pipe under the tracks of the Great Northern railway. On Wednesday night the parties concerned came to the conclusion that said red-tape must be cut, and during the night two gangs of men rushed the pipes under the tracks and made connections successfully; 8,000 feet of 4-inch wire-bound wood pipe have been laid.—Grand Forks Gazette.

Even More Facetious.

The Week has had occasion to comment upon the fact that Editor Grace of Cranbrook is becoming facetious in his old age. Since then, however, he is getting worse, as the following neat quip from the latest issue of the "Prospector," shows. It is to be hoped that he will keep up the good work:

"It is not 'what happened to McBride at London' that is worrying Liberal leaders, but what will happen to Laurier and his party in the coming general election."

Westward Ho!

The editor of the Greenwood Ledge knows a good thing when he sees it, which accounts for its judgment in reprinting Geo. Sheldon Williams' admirable article on Labour Unions, from the initial number of Westward Ho!.

True.

The Week has expressed its opinion about a certain well known official so frequently that it now confines itself to quoting the opinions of other papers, which accounts for the following cutting from the Phoenix Pioneer:

"G. G. S. Lindsay, the lawyer-manager of Crow's Nest Pass Coal Co., says there is nothing to the story of James J. Hill and Jay P. Graves having obtained control of his company. Of course, Mr. Lindsay being a legal light, never told anything but the truth, even when fighting labor unions, so that settles the question. However, time will tell."

Not Unexpected.

Rumours have been flying about recently to the effect that the General Manager of the Hall Mines Smelter had undertaken more than he could accomplish, and that in consequence life with him was not altogether a case of beer and skittles. The Kootenaian, which is near enough to know something, endorses the report as follows:

"A persistent rumour is current to the effect that the recent improvements to the Hall Mines smelter at Nelson are not the success anticipated, and that the plant may shortly shut down."

Keeping Bad Company.

Ever since its initiation in 1898, the Fernie Free Press has been a consistent Conservative Organ. It was established on this understanding, and it lived up to its promise up till recently. During the late strike it was acquired by the Crow's Nest Pass Coal Co., who placed Mr. Pedlar, the local school-master, in charge. The transaction was shrouded in the same mystery as the turn-over of the Colonist last Fall, but the fact soon leaked out. If further confirmation were needed, it is furnished by an item of news published in its last issue, which is attached without comment:

"The Fernie Free Press and the Toronto Weekly Globe will be sent to any address in Canada west of Winnipeg for $2 per year.

Hitting the Nail on the Head.

The Fernie Free Press is exactly right when it attributes congestion of traffic and under-production of necessaries to the fact that the West has grown faster than anyone thought possible. Its comment on the situation is worth reproducing:

"It is now apparent that even the most sanguine business interests operating in the West did not foresee the tremendous expansion and development that the last five years have revealed. The railway people are short of rolling stock, the building trade is hampered for lack of material, the banks are complaining of monetary stringency caused by the unprecedented call for capital industrial enterprise are held up for lack of machinery, the supply of labour is inadequate to fill the demand and altogether, we seem to have reached the hobbledehoy stage. It would be a pity if our growth were to be retarded to accommodate the Tailor.

Quantity, Not Quality.

Mrs. G.—"Do you ask the same price for this picture?"

Mr. Chrome—"The same price."

Mrs. G.—"Oh, then send me home the sheep picture. I couldn't think of giving so much for just sea and sky."

Sayings of Mahomet.

Heaven lieth at the feet of mothers.

Actions will be judged according to intentions.

The best of alms is that which the right hand giveth and the left hand knoweth not of.

True modesty is the source of all virtues.

To gladden the heart of the weary, to remove the suffering of the afflicted, hath its own reward. In the day of trouble, the memory of the action cometh like a rush of the torrent, and taketh our burden away.

Mankind will not go astray, after having found the right road, unless from disputation.

"What is Islam?" I asked Lord Muhammad. He said, "Purity of speech and charity."

This world is a prison for the faithful, but a paradise for unbelievers.

God's kindness towards His c tures is more than a mother's tow her babe.

The world and all things in it valuable; but the most valuable t in the world is a virtuous woman

It is better to teach knowledge hour in the night than to pray whole night.

Trust in God, but tie your cam

Mimicry.

Sir Arthur Conan Doyle has sel been tempted to exercise his d tive talent outside the covers of books. "If I undertook to un the entanglements of other peop believe I would fail," he modestly clared the other day. Once, how he solved what might have be puzzle to some people.

"I was in a tailor's shop wh rather unattractive man was sele a pair of trousers. He flatly ob ed to striped material, and I go idea that he was a former co To satisfy myself I visited a nu of prisons, and, sure enough, I f the man's picture in the rogues' lery. Doubtless he had had en of striped wearing apparel."

A Judicial Request.

On one occasion Sir Matthew bie, of the Supreme Court of presided at a trial where a man before the court on a charge of bagging. The evidence was a conclusive against the prisoner, much to everyone's surprise, the brought in a verdict of "not gu Sir Matthew was both surprise disgusted, and when discharging prisoner, remarked:

"Prisoner, you are discharged. if you wish to oblige me partic you will go to work at once and bag that jury."

Many women too often forge there is such a thing as a d mind, as well as a dowdy fr Gentlewoman.

NOTICE is hereby given that, 30 days ter date, I intend to apply to the on. Chief Commissioner of Lands and orks for a special licence to cut and rry away timber from the following scribed lands:—
1. Beginning at a post marked "northst corner," placed at a point two miles uth from the north shore of Lyell and, and about opposite the west end Dog Island; thence south 80 chains; ence west 80 chains; thence north 80 ains; thence east 80 chains to the ace of beginning.
2. Beginning at a post marked "nothst corner," placed at a point about o miles south from the north shore Lyell Island, and about one and a arter miles west of the west end of g Island; thence south 80 chains; ence west 80 chains; thence north 80 ains; thence east 80 chains to the ice of beginning.
3. Beginning at a post marked "nothst corner," placed at a point about o miles south from the north shore Lyell Island, and about two and a arter miles west of the west end of g Island; thence south 80 chains; ence west 80 chains; thence north 80 ains; thence east 80 chains to place beginning.
Dated July 17th, 1907.
ly 27 C. G. JOHNSTONE.

NOTICE is hereby given that, 30 days er date, I intend to apply to the n. Chief Commissioner of Lands and orks for a special license to cut and ry away timber from the following scribed lands, situate on Lyell Island: . Beginning at a post planted on the th shore of Lyell Island, opposite out the centre of the south shore Dog and, marked "north-east corner," nning south 80 chains; thence west chains; thence north 80 chains; thence terly along the shore line to the place beginning.
. Beginning at a post marked "nothst corner," placed on the north shore Lyell Island, about opposite the west of Dog Island, running south 80 ins; thence west 80 chains; thence th 80 chains; thence easterly along shore to the place of beginning.
. Beginning at a post marked "northt corner," placed on the north shore Lyell Island, about one and a quarter es west of the west end of Dog and, running south 80 chains; thence st 80 chains; thence north 80 chains; nce easterly along the shore to the ce of beginning.
Beginning at a post marked "northt corner," placed on the north shore Lyell Island, about two and onerter miles west of the west end of Island; running south 80 chains; nce west 80 chains; thence north 80 ins; thence easterly along the shore the place of beginning.
Beginning at a post marked "northt corner," placed at a point about mile south from the north shore of ll Island, about opposite centre of south side of Dog Island; thence th 80 chains; thence west 80 chains; nce north 80 chains; thence east 80 ins to place of beginning.
Beginning at a post marked "northt corner," placed at a point about mile south from the north shore of ll Island, and about opposite the t end of Dog Island; thence south 80 ins; thence west 80 chains; thence th 80 chains; thence east 80 chains the place of beginning.
Beginning at a post marked "northt corner," placed at a point about mile south from the north shore Lyell Island, and about one and a rter miles west of the west end of Island; thence south 80 chains; nce west 80 chains; thence north 80 ins; thence east 80 chains to the e of beginning.
Beginning at a post marked "northt corner," placed at a point about mile south from the north shore of ll Island, and about two and onerter miles west of the west end of Island; thence south 80 chains; nce west 80 chains; thence north 80 ns; thence east 80 chains; more or ; to the place of beginning.
ated July 17th, 1907.
M. J. G. WHITE,
27 C. G. JOHNSTONE, Agent.

OTICE is hereby given that, 30 days r date, I intend to apply to the Chief Commissioner of Lands and ks for a special licence to cut and y away timber from the following ribed lands, situate on Lyell Island: inning at a post marked "north- corner," placed at a point about miles south from the north shore Lyell Island, and opposite about the re of the south side of Dog Island: ce south 80 chains; thence west 80 ns; thence north 80 chains; thence 80 chains to the place of beginning.
ated July 17th, 1907.
H. G. ANDERSON,
27 C. G. JOHNSTONE, Agent.

ALBERNI LAND DISTRICT.
District of Clayoquot.
AKE NOTICE that E. D. Leverson, Vancouver, intends to apply for a ial timber licence over the followdescribed lands:—
Commencing at the southeast corsituate about 2 miles southwest the head of Sterling Arm, Sproat ; thence north to the south boun- of Clark's T. A.; thence west and and west and north to south boun- of Timber Limit 11,213; thence 50 chains; thence south 60 chains; e east to point of commencement.
Commencing at the northeast corsituate about two miles southwest the head of Sterling Arm, Sproat ; thence 160 chains west; thence 40 chains; thence 160 chains east; ce north to point of commencement.
27 E. D. LEVERSON.

NECHACO LAND DISTRICT.
District of Coast.
AKE NOTICE that William LeRoy, Chatham, Ont., occupation account- intends to aply for permission to hase the following described land: mmencing at a post planted at the west corner of section 7, township ange 5, Poudrier Survey, Nechaco y; thence south 80 chains; thence 80 chains; thence north 80 chains; ce west 80 chains; to point of comement, and containing 640 acres, or less, and being section 7, town- 13, range 5, Poudrier Survey. ne 9, 1907.
WILLIAM LEROY.
27

KE NOTICE that William Woodof Chatham(Ont., occupation mast, intends to apply for permission urchase the following described

mmencing at a post planted at the east corner of section 8, township ange 5, Poudrier Survey, Nechaco y; thence south 80 chains; thence 80 chains; thence north 80 chains; e east 80 chains; to point of comement, and containing 640 acres, or less, and being said section 8, ship 13, range 5, Poudrier Survey. e 7th, 1907.
27 WILLIAM WOODHULL.

KE NOTICE that Homer Smith, hatham, Ont., occupation account- intends to apply for permission to hase the following described land: mmencing at a post planted at the west corner of section 9, township ange 5, Poudrier Survey, Nechaco Valley; thence south 80 chains; thence east 80 chains; thence north 80 chains; thence west 80 chains, to point of commencement, and containing 640 acres, more or less, and being said section 9, township 13, range 5, Poudrier Survey.
June 7, 1907.
July 27 HOMER SMITH.

TAKE NOTICE that Laura Coulthard of Saskatoon, Sask., Wife of William Coulthard, intends to apply for permission to purchase the following described land:
Commencing at a post planted at the northeast corner of Section 10, township 13, range 5, Poudrier Survey, Nechaco Valley; thence south 80 chains; thence west 80 chains; thence north 80 chains; thence east 80 chains to point of commencement, and containing 640 acres, more or less, and being said section 10, township 13, range 5, Poudrier Survey.
Dated June 5th, 1907.
July 27 LAURA COULTHARD.

TAKE NOTICE that B. Turner, of Saskatoon, Sask., occupation an Agent, intends to apply for permission to purchase the following described land:
Commencing at a post planted at the northwest corner of section 11, township 13, range 5, Poudrier Survey, Nechaco Valley; thence south 80 chains; thence east 80 chains; thence north 80 chains; thence west 80 chains to point of commencement, and containing 640 acres, more or less, and being section 11, township 13, range 5, Poudrier Survey.
Date June 5th, 1907.
July 27 B. TURNER.

TAKE NOTICE that Julia Patmore, wife of Charles Patmore, of Coleman, Alberta, occupation tinsmith, intends to apply for permission to purchase the following described land:
Commencing at a post planted at the southwest corner of section 12, township 13, range 5, Poudrier Survey, Nechaco Valley; thence north 80 chains; thence east 80 chains; thence south 80 chains; thence west 80 chains to point of commencement, and containing 640 acres, more or less, and being said section 12, township 13, range 5, Poudrier Survey.
Date June 5th, 1907.
July 27 JULIA PATMORE.

TAKE NOTICE that A. SNELL, of Saskatoon, Sask., occupation Agent, intends to apply for permission to purchase the following described land:
Commencing at a post planted at the northeast corner of section 13, township 13, range 5, Poudrier Survey, Nechaco Valley; thence south 80 chains; thence west 80 chains; thence north 80 chains; thence east 80 chains to point of commencement, and containing 640 acres, more or less, and being said section 13, township 13, range 5, Poudrier Survey.
Date June 5, 1907.
July 27 A. SNELL.

TAKE NOTICE that C. Sparling of Saskatoon, Sask., occupation agent, intends to apply for permission to purchase the following described land:
Commencing at a post planted at the southwest corner of section 14, township 13, range 5, Poudrier Survey, Nechaco Valley; thence north 80 chains; thence east 80 chains; thence south 80 chains; thence west 80 chains to point of commencement, and containing 640 acres, more or less, and being said section 14, township 13, range 5, Poudrier Survey.
Date June 5, 1907.
July 27 C. SPARLING.

TAKE NOTICE that J. Gordon, of Saskatoon, Sask., occupation Agent, intends to apply for permission to purchase the following described land:
Commencing at a post planted at the southeast corner of section 15, township 13, range 5, Poudrier Survey, Nechaco Valley; thence north 80 chains; thence west 80 chains; thence south 80 chains; thence east 80 chains to point of commencement, and containing 640 acres, more or less, and being said section 15, township 13, range 5, Poudrier Survey.
Dated June 5, 1907.
July27 J. GORDON.

TAKE NOTICE that John A. Walker, of Chatham, Ont., occupation Barrister, intends to apply for permission to purchase the following described land:
Commencing at a post planted at the northwest corner of section 16, township 13, range 5, Poudrier Survey, Nechaco Valley; thence south 80 chains; thence east 80 chains; thence north 80 chains; thence west 80 chains; to point of commencement, and containing 640 acres, more or less, and being said section 16, township 13, range 5, Poudrier Survey.
Daet June 7, 1907.
July 27 JOHN A. WALKER.

TAKE NOTICE that Robert Gray, of Chatham, Ont., occupation Manufacturer, intends to apply for permission to purchase the following described land:
Commencing at a post planted at the northeast corner of section 17, township 13, range 5, Poudrier Survey, Nechaco Valley; thence south 80 chains; thence west 80 chains; thence north 80 chains; thence east 80 chains to point of commencement, and containing 640 acres, more or less, and being said section 17, township 13, range 5, Poudrier Survey.
Date June 7, 1907.
July 27 ROBERT GRAY.

TAKE NOTICE that William C. Allen, of London, Ont., occupation Manager, intends to apply for permission to purchase the following described land:
Commencing at a post planted at the northwest corner of section 18, township 13, range 5, Poudrier Survey, Nechaco Valley; thence south 80 chains; thence east 80 chains; thence north 80 chains; thence west 80 chains to point of commencement, and containing 640 acres, more or less, and being said section 18, township 13, range 5, Poudrier Survey.
Date June 9, 1907.
July 27 WILLIAM C. ALLEN.

TAKE NOTICE that Mabel Mansfield of Kenora, Ontario, married woman, intends to apply for permission to purchase the following described land:
Commencing at a post planted at the southwest corner of section 19, township 13, range 5, Poudrier Survey, Nechaco Valley; thence north 80 chains; thence east 80 chains; thence south 80 chains; thence west 80 chains to point of commencement, and containing 640 acres, more or less, and being section 19, township 13, range 5, Poudrier Survey.
Date June 9, 1907.
July 27 MABEL MANSFIELD.

TAKE NOTICE that Edward R. Smith of Chatham, Ont., occupation Agent, intends to apply for permission to purchase the following described land:
Commencing at a post planted at the northeast corner of section 20, township 13, range 5, Poudriere Survey, Nechaco Valley; thence south 80 chains; thence west 80 chains; thence north 80 chains; thence east 80 chains to point of commencement, and containing 640 acres, more or less, and being section 20, township 13, range 5, Poudrier Survey.
Date June 7, 1907.
July 27 EDWARD R. SMITH.

TAKE NOTICE that William R. Landen, of Chatham, Ont., occupation, Manufacturer, intends to apply for permission to purchase the following described land:
Commencing at a post planted at the northwest corner of section 21, township 13, range 5, Poudrier Survey, Nechaco Valleye; thence south 80 chains; thence east 80 chains; thence north 80 chains; thence west 80 chains to point of commencement, and containing 640 acres, more or less, and being said section 21, township 13, range 5, Poudrier Survey.
Date June 7th, 1907.
July 27 WILLIAM R. LANDEN.

TAKE NOTICE that P. Isbester of Saskatoon, Sask., occupation Agent, intends to apply for permission to purchase the following described land:
Commencing at a post planted at the northeast corner of section 22, township 13, range 5, Poudrier Survey, Nechaco Valley; thence south 80 chains; thence west 80 chains; thence north 80 chains; thence east chains to point of commencement, and containing 640 acres, more or less, and being said section 22, township 13, range 5, Poudrier Survey.
Date June 5th, 1907.
July 27 P. ISBESTER.

TAKE NOTICE that Susan Smith, of Cranbrook, B. C., occupation Married Woman, intends to apply for a special timber licence over the following described lands:
Commencing at a post planted at the northwest corner of section 23, township 13, range 5, Poudrier Survey, Nechaco Valley; thence south 80 chains; thence east 80 chains; thence north 80 chains; thence west 80 chains to point of commencement, and containing 640 acres, more or less, and being said section 23, township 13, range 5, Poudrier Survey.
Date June 5, 1907.
July 27 SUSAN SMITH.

TAKE NOTICE that B. Berkland, of Minneapolis, Minn., occupation Agent, intends to apply for permission to purchase the following described land:
Commencing at a post planted at the southeast corner of section 24, township 13, range 5, Poudrier Survey, Nechaco Valley; thence north 80 chains; thence west 80 chains; thence south 80 chains; thence east 80 chains to point of commencement, and containing 640 acres, more or less, and being said section 24, township 13, range 5, Poudrier Survey.
Date June 5, 1907.
July 27 B. BERKLAND.

TAKE NOTICE that Louise Brunner, of Cranbrook, B.C., occupation spinster, intends to apply for permission to purchase the following described land:
Commencing at a post planted at the southeast corner of section 25, township 13, range 5, Poudrier Survey, Nechaco Valley; thence west 40 chains; thence north 40 chains; thence east 40 chains; thence south 40 chains to point of commencement, and being the southeast quarter of section 25, township 13, range 5, Poudrier Survey.
Date June 5, 1907.
July 27 LOUISE BRUNNER.

TAKE NOTICE that Ruth Smith of Cranbrook, B.C., occupation, Married Woman, intends to apply for a special timber licence over the following described lands:
Commencing at a post planted at the southwest corner of section 26, township 13, range 5, Poudrier Survey, Nechaco Valley; thence north 80 chains; thence east 80 chains; thence south 80 chains; thence west 80 chains to point of commencement, and containing 640 acres, more or less, and being said section 26, township 13, range 5, Poudrier Survey.
Date June 5, 1907.
July 27 RUTH SMITH.

TAKE NOTICE that Agnes Byers, of Saskatoon, Sask., Wife of Newton C. Byers, occupation Real Estate Agent, intends to aply for permission to purchase the following described land:
Commencing at a post planted at the southeast corner of section 27, township 13, range 5, Poudrier Survey, Nechaco Valley; thence north 80 chains; thence west 80 chains; thence south 80 chains; thence east 80 chains to point of commencement, and containing 640 acres, more or less, and being section 27, township 13, range 5, Poudrier Survey.
Date June 5, 1907.
July 27 AGNES BYERS.

TAKE NOTICE that Benjamin Shoup of Chatham, Ontario, occupation Carpenter, intends to apply for permission to purchase the following described land:
Commencing at a post planted at the northwest corner of section 28, township 13, range 5, Poudrier Survey, Nechaco Valley; thence south 80 chains; thence east 80 chains; thence north 80 chains; thence west 80 chains; to point of commencement, and containing 640 acres, more or less, and being section 28, township 13, range 5, Poudrier Survey.
Date June 7, 1907.
July 27 BENJAMIN SHOUP.

TAKE NOTICE that Charles C. Greening, of Chatham, Ontario, occupation Machinist, intends to apply for permission to purchase the following described land:
Commencing at a post planted at the northeast corner of section 29, township 13, range 5, Poudrier Survey, Nechaco Valley; thence south 80 chains; thence west 80 chains; thence north 80 chains; thence east 80 chains to point of commencement, and containing 640 acres, more or less, and being said section 29, township 13, range 5, Poudrier Survey.
Date June 7, 1907.
July 27 CHARLES C. GREENING.

TAKE NOTICE that Hanah Kershaw of Fort Steele, B.C., occupation Widow, intends to apply for permission to purchase the following described land:
Commencing at a post planted at the northwest corner of section 30, township 13, range 5, Poudrier Survey, Nechaco, Valley; thence south 80 chains; thence east 80 chains; thence north 80 chains; thence west 80 chains to point of commencement, and containing 640 acres, more or less, and being said section 30, township 13, range 5, Poudrier Survey.
Date June 7, 1907.
July 27 HANNAH KERSHAW.

TAKE NOTICE that Clarence Washington of Cranbrook, B.C., occupation Musician, intends to aply for permission to purchase the following described land:
Commencing at a post planted at the southwest corner of section 31, township 13, range 5, Poudrier Survey, Nechaco Valley: thence north 80 chains; thence east 80 chains; thence south 80 chains; thence west 80 chains to point of commencement, and containing 640 acres, more or less, and being said section 31, township 13, range 5, Poudrier Survey.
Date June 7, 1907.
July 27 CLARENCE WASHINGTON.

TAKE NOTICE that Hattie Harris, of Cranbrook, B.C., occupation Married Woman, intends to apply for permission to purchase the following described land:
Commencing at a post planted at the southeast corner of section 32, township 13, range 5, Poudrier Survey, Nechaco Valley; thence north 80 chains; thence west 80 chains; thence south 80 chains; thence east 80 chains to point of commencement, and containing 640 acres, more or less, and being section 32, township 13, range 5, Poudrier Survey.
Date June 7, 1907.
July 27 HATTIE HARRIS.

TAKE NOTICE that Jabez Harris, of Cranbrook, B.C., occupation Merchant, intends to apply for permission to purchase the following described land:
Commencing at a post planted at the southwest corner of section 33, township 13, range 5, Poudrier Survey; thence north 80 chains; thence east 80 chains; thence south 80 chains; thence west 80 chains to point of commencement, and containing 640 acres, more or less, and being said section 33, township 13, range 5, Poudrier Survey.
Date June 7, 1907.
Jly 27 JABEZ HARRIS.

TAKE NOTICE that L. Flanigan, of Saskatoon, Sask., occupation Agent, intends to aply for permission to purchase the following described land:
Commencing at a post planted at the northeast corner of the northwest quarter of section 24, township 4, range 4, Poudrier Survey, Nechaco Valley; thence south 40 chains; thence west 40 chains; thence north 40 chains; thence east 40 chains to point of commencement, and containing 160 acres, more or less, and being the northwest quarter of section 24, township 4, range 4, Poudrier Survey.
Date June 5th, 1907.
July 27 L. FLANIGAN.

TAKE NOTICE that Harry Collins, of Chatham, Ontario, occupation gentleman, intends to apply for permission to purchase the following described land:
Commencing at a post planted 40 chains north of the southwest corner of section 26, township 4, range 4, Poudrier Survey, Nechaco Valley; thence north 40 chains; thence east 80 chains; thence south 40 chains; thence west 80 chains to point of commencement, and containing 320 acres, more or less, and being the north half of said section 26, township 4, range 4, Poudrier Survey.
Date June 6, 1907.
July 27 HARRY COLLINS.

TAKE NOTICE that Thomas B. Stark of Cranbrook, B.C., occupation accountant, intends to apply for permission to purchase the following described land:
Commencing at a post planted about 2 miles west of the southwest corner of section 19, township 13, range 5, Poudrier Survey, Nechaco Valley; thence south 80 chains; thence east 80 chains; thence north 80 chains; thence west 80 chains to point of commencement, and containing 640 acres, more or less.
Date June 9, 1907.
July 27 THOMAS B. STARK.

TAKE NOTICE that Florence MacLeod, of Cranbrook, B.C. occupation Milliner, intends to apply for permission to purchase the following described land:
Commencing at a post planted at the northwest corner of section 18, township 13, range 5, Poudrier Survey, Nechaco Valley; thence south 80 chains; thence west 80 chains; thence north 80 chains; thence east 80 chains to point of commencement, and containing 640 acres, more or less.
Date June 9, 1907.
July 27 FLORENCE MACLEOD.

TAKE NOTICE that Percy Chapman of Cranbrook, B.C., occupation Bartender, intends to apply for permission to purchase the following described land:
Comencing at a post planted about 2 miles in a westerly direction from the southwest corner of section 6, township 13, range 5, Poudrier Survey, Nechaco Valley; thence north 80 chains; thence east 80 chains; thence south 80 chains; thence west 80 chains to poitn of commencement, and containing 640 acres, more or less.
Date June 9, 1907.
July 27 PERCY CHAPMAN.

TAKE NOTICE that Margaret MacLeod, of Cranbrook, B.C., occupation milliner, intends to apply for permission to purchase the following described land:
Commencing at a post planted about 2 miles in a westerly direction from the southwest corner of section 6, township 13, range 5, Poudrier Survey, Nechaco Valley; thence north 80 chains; thence west 80 chains; thence south 80 chains; thence east 80 chains to point of commencement, and containing 640 acres, more or less.
Date June 9, 1907.
July 27 MARGARET MACLEOD.

TAKE NOTICE that Harry K. Futa, of Cranbrook, B.C., occupation farmer, intends to apply for permission to purchase the following described land:
Commencing at a post planted at the northwest corner of section 30, township 13, range 5, Poudrier Survey, Nechaco Valley; thence south 80 chains; thence west 80 chains; thence north 80 chains; thence east 80 chains to point of commencement, and containing 640 acres more or less.
Date June 7, 1907.
July 27 HARRY K. FUTA.

TAKE NOTICE that Robert S. Aikins, of Cranbrook, B.C., occupation Merchant, intends to apply for permission to purchase the following described land:
Commencing at a post planted about 2 miles in a westerly section 19, township 13, range 5, Poudrier Survey, Nechaco Valley; thence north 80 chains; thence east 80 chains; thence south 80 chains; thence west 80 chains to point of commencement, and containing 640 acres, more or less.
Date June 9, 1907.
July 27 ROBERT S. AIKINS.

TAKE NOTICE that Alexander Stuart of London, Ontario, occupation Solicitor, intends to apply for permission to purchase the following described land:
Commencing at a post planted about 2 miles west of the southwest corner of section 19, township 13, range 5, Poudrier Survey, Nechaco Valley; thence south 80 chains; thence west 80 chains; thence north 80 chains; thence east 80 chains to point of commencement, and containing 640 acres more or less.
Date June 9, 1907.
July 27 ALEXANDER STUART.

TAKE NOTICE that James L. Grant, of Goderich, Ontario, ocupation Customs Office, intends to apply for permission to purchase the following described land:
Commencing at a post planted at the southwest corner of section 31, township 13, range 5, Poudrier Survey, Nechaco Valley; thence north 80 chains; thence west 80 chains; thece south 80 chains; thence east 80 chains to point of commencement, and containing 640 acres, more or less.
Date June 7, 1907.
July 7 JAMES L. GRANT.

TAKE NOTICE that Robert K. Cowan, of London, Ontario, occupation Solicitor, intends to apply for permission to purchase the following described land:
Commencing at a post planted about 2 miles in a westerly direction from the southwest corner of section 7, township 13, range 5, Poudrier Survey, Nechaco Valley; thence north 80 chains; thence west 80 chains; thence south 80 chains; thence east 80 chains to point of commencement, and containing 640 acres, more or less.
Date June 9, 1907.
July 27 ROBERT K. COWAN.

TAKE NOTICE that John W. McIntosh, of London, Ontario, ocupation Clerk, intends to apply for permission to purchase the following described land:
Commencing at a post planted about 2 miles west of the southwest corner of section 7, township 13, range 5, Poudrier Survey, Nechaco Valley; thence north 80 chains; thence east 80 chains; thence south 80 chains; thence west 80 chains to point of commencement, and containing 640 acres, more or less.
Date June 9, 1907.
July 27 JOHN W. McINTOSH.

TAKE NOTICE that Luke Kelly, of Chatham, Ont., occupation Agent, intends to apply for permission to purchase the following described land:
Commencing at a post planted at the northwest corner of section 7, township 13, range 5, Poudrier Survey, Nechaco Valley; thence south 80 chains; thence west 80 chains; thence north 80 chains; thence east 80 chains to point of commencement, and containing 640 acres, more or less.
Date June 9, 1907.
July 27 LUKE KELLY.

TAKE NOTICE that William H. Wilson, of Cranbrook, B.C., occupation Merchant, intends to apply for permission to purchase the following described land:
Commencing at a post planted two miles west of the south-west corner of section 19, township 13, range 5, Poudrier Survey, Nechaco Valley; thence north 80 chains; thence west 80 chains; thence south 80 chains; thence east 80 chains to point of commencement, and containing 640 acres, more or less.
Date June 9, 1907.
July 27 WILLIAM H. WILSON.

TAKE NOTICE that Arthur J. Bradley, of Cranbrook, B.C., occupation Merchant, intends to apply for permission to purchase the following described land:
Commencing at a post planted at the southwest corner of section 19, township 13, range 5, Poudrier Survey, Nechaco Valley; thence north 80 chains; thence west 80 chains; thence south 80 chains; thence east 80 chains to point of commencement, containing 640 acres, more or less.
Date June 9, 1907.
Date June 9, 1907.
July 27 ARTHUR J. BRADLEY.

VICTORIA LAND DISTRICT.
District of Renfrew.
TAKE NOTICE that Joseph N. Britten, of Ballarad, Washington, occupation Dealer in Timber Lands, intends to apply for a special timber licence over the following described lands:
1. Commencing at a post planted 20 chains of the quarter corner on the south side of Section 5, Township 2, marked J .N. Britten's N. E. corner claim No. 6; thence west along line of timber limit No. 51, 50 chains; thence south along the line of timber limit No. 51, 80 chains; thence west along the line of timber limit No. 51, 20 chains; thence south along the line of timber limit No. 51, 20 chains; to a claim advertised in B.C. Gazette by Malcolm Known as Claim No. 5; thence east along line of above mentioned claim 70 chains; thence north 100 chains to point of commencement.
July 27 JOSEPH N. BRITTEN.

ALBERNI LAND DISTRICT.
District of Rupert.
TAKE NOTICE that LeRoy E. Clark, of St. Paul, Minn., occupation, Gentleman, intends to apply for permission to purchase the following described land:
Commencing at a post planted at northwest corner of Section 6, Township 34; thence east 80 chains; thence south 80 chains; thence west 80 chains; thence north 80 chains, to point of commencement, containing 640 acres more or less.
D. D. McPHAIL.
Agent for LeRoy E. Clark.
July 8th, 1907. Jy27

ALBERNI LAND DISTRICT.
District of Rupert.
TAKE NOTICE that Russell Lynn Fairburn, of St. Paul, Minn., occupation, Gentleman, intends to apply for permission to purchase the following described land:
Commencing at a post planted at southeast corner of Section 36, Township 36; thence west 80 chains; thence north 80 chains; thence east 80 chains; thence south 80 chains, to point of commencement, containing 640 acres more or less.
D. D. McPHAIL.
Agent for Russell Lynn Fairburn.
July 8th, 1907. Jy27

ALBERNI LAND DISTRICT.
District of Rupert.
TAKE NOTICE that William George Bissell, of Minneapolis, Minn., occupation, Gentleman, intends to apply for permission to purchase the following described land:
Commencing at a post planted at southwest corner of Section 31, Township 33; thence east 80 chains; thence north 80 chains; thence west 80 chains; thence south 80 chains, to point of commencement, containing 640 acres more or less.
D. D. McPHAIL.
Agent for William George Bissell.
July 8th, 1907. Jy27

ALBERNI LAND DISTRICT.
District of Rupert.
TAKE NOTICE that George Alexander Gardner, of Winnipeg, Man., occupation, Salesman, intends to apply for permission to purchase the following described land:
Commencing at a post planted at northeast corner of Section 25, Township 36; thence west 80 chains; thence south 80 chains; thence east 80 chains; thence north 80 chains, to point of commencement, containing 640 acres more or less.
D. D. McPHAIL.
Agent for George Alexander Gardner.
July 8th, 1907. Jy27

NOTICE is hereby given that thirty days after date I intend to apply to the Hon. Chief Commissioner of Lands and Works for a licence to prospect for coal on the following described lands:
Commencing at a post planted at the southwest corner of the claim of J. A. Graham, being about three miles south of the south shore of Skidegate Inlet, opposite the old Cowgitz mine, Graham Island, Queen Charlotte Islands Group; thence north 80 chains, west 80 chains, south 80 chains, east 80 chains, back to the place of commencement, containing 640 acres.
Located this 15th day of June, A. D. 1907.
W. B. RYAN.
Jy27 A. A. McPHAIL, Agent.

North British Line

The SKEENA RIVER ROUTE is the Quickest and Best Route to the

Bulkley Valley, Telkwa and Ootsa Lake Country

The Fine Steamer NORTHWEST runs between Port Essington and Hazelton and All Skeena River Points connecting with Coast Steamers.

For Information Address—

British Columbia Transportation and Commercial Co., Ltd.

Room 15 Jones Block, Vancouver, or Port Essington.

CANADIAN PACIFIC RAILWAY BRITISH COLUMBIA COAST SERVICE.

FROM VANCOUVER—

For Victoria—S.S. Princess Victoria, 1 o'clock p.m. daily.

For Nanaimo—S.S. Joan, daily except Sunday, at 1:30 o'clock p. m.

For Skagway and Ketchikan, Alaska, calling at Prince Rupert, Port Essington and Port Simpson—Princess May, May 19, 29, 8 p. m.

For Northern B. C. Ports—S.S. Amur, 2nd and 16th of every month, 8 p.m. Calls at Skidegate first trip of month and Bella Coola second trip of month.

For Rivers Inlet—S.S. Queen City, every Wednesday. 2 p. m. Calling at Sichelt, Pender Harbor, Van Anda, Lund, Shoal Bay, Roits Bay, Pt. Neville, Pt. Harvey, Alert Bay.

FROM VICTORIA—

For Vancouver—S.S. Princess Victoria, 1 o'clock a. m., daily.

For Seattle—S.S. Princess Beatrice. 8:30 a. m., daily, except Monday.

For West Coast, Vancouver Island—S.S. Tees, 11 p. m., 1st, 7th, 14th of each month, for Clayoquot and Mosquito Harbor; 20th of each month for Cape Scott, Quatsino, Ahouset and way ports.

FROM SEATTLE—

For Victoria—S.S. Princess Beatrice, 11:30 p.m., daily, except Monday.

For rates and passage, apply at Company's Offices.

VICTORIA :: :: VANCOUVER.

STENOGRAPHY

Lessons in the shortest and quickest system,

THE EVERETT,

Given by

L. McLEOD GOULD,

Public Stenographer

Phone 1416 35 Yates St.

VICTORIA, B. C.

Visitors

should call at the Gorge Ice Cream Parlors for Teas. Fresh fruits of all kinds in season. Special attention given to Picnic and outing parties at

THE CAR TERMINUS,

GORGE PARK,

VICTORIA.

AChemist's Reputation

Rests upon the quality and purity of the drugs he sells.

For skilful manufacture, accurate combination, carefully selected materials,

GO TO

FRASER'S

Drug Store.

30-32 Government St.

VICTORIA.

WHEN YOU WANT

A Nice Cool Drink

IN A NICE COOL PLACE

Go to the

WILSON BAR

Phone 530

90 YATES ST., VICTORIA, B. C.

RANGE 2, COAST LAND DISTRICT. District of Vancouver, or Rivers Inlet.

TAKE NOTICE that James Henry McLauchlin, of Victoria, B.C., occupation contractor, and John Booth Simpson, of Victoria, B.C., occupation Wine Merchant, intend to apply for a special timber licence over the following described lands:

No. 1.—Commencing at a post planted on the bank of a river flowing into the head of the East Arm of Draney's Inlet, and about seven miles in an easterly direction therefrom, thence south 80 chains; thence east 80 chains; thence north 80 chains; thence west 80 chains to point of commencement, containing 640 acres, more or less.

No. 2.—Commencing at a post planted about one mile north of the northwest corner of Limit No. 1, and of a river flowing into the head of the East Arm of Draney's Inlet, and about seven miles in an easterly direction therefrom, thence south 80 chains; thence east 80 chains; thence north 80 chains; thence west 80 chains to point of commencement, and containing 640 acres, more or less.

No. 3.—Commencing at a post planted about eight miles westerly from the head of the East Arm of Draney's Inlet, about half a mile north of a river flowing into the same and about half a mile north of the S.E. corner of Limit No. 2; thence south 40 chains; thence east 160 chains; thence north 40 chains; thence west 160 chains to point of commencement and containing 640 acres, more or less.

No. 4.—Commencing at a post planted on the bank of a river flowing into the head of the East Arm of Draney's Inlet, and about eight miles in an easterly direction therefrom, and being the southwest corner of Limit No. 3; thence south 80 chains; thence east 80 chains; thence north 80 chains; thence west 80 chains to point of commencement, and containing 640 acres, more or less.

Located June 1st, 1907.

No. 5.—Commencing at a post planted about one mile north of a river flowing into the head of the East Arm of Draney's Inlet, and about ten miles in an easterly direction therefrom, and three miles east of the northwest corner of Limit No. 2, thence south 80 chains; thence east 80 chains; thence north 80 chains; thence west 80 chains to point of commencement, and containing 640 acres, more or less.

No. 6.—Commencing at a post planted about one mile north of a river flowing into the head of the east Arm of Draney's Inlet, and about eleven miles in an easterly direction therefrom, and four miles east of the northwest corner of Limit No. 2, thence south 80 chains; thence east 80 chains; thence north 80 chains; thence west 80 chains to point of commencement, containing 640 acres, more or less.

No. 7.—Commencing at a post planted about 1 1-4 miles north of a river flowing into the head of the East Arm of Draney's Inlet and about 12 miles in an easterly direction therefrom, and about one mile east and three-fourths of a mile north of the northwest corner of Limit No. 6; thence south 80 chains; thence east 80 chains; thence north 80 chains; thence west 80 chains to point of commencement, and containing 640 acres more or less.

No. 8.—Commencing at a post planted on the bank of a river flowing into the head of the East Arm of Draney's Inlet, and about nine miles in an easterly direction therefrom, and about one mile east from the northwest corner of Limit No. 4; thence south 80 chains; thence west 40 chains; thence south 40 chains; thence east 80 chains; thence north 120 chains; thence west 40 chains to point of commencement, and containing 640 acres, more or less.

Located June 3rd, 1907.

No. 9.—Commencing at a post planted about one mile north of a river flowing into the head of the East Arm of Draney's Inlet, and about eight miles in an easterly direction therefrom, and one mile east from the northwest corner of Limit No. 2; thence south 40 chains; thence east 160 chains; thence north 40 chains; thence west 160 chains to point of commencement and containing 640 acres, more or less.

No. 10.—Commencing at a post planted about 1 1-2 miles north of a river flowing into the head of the East Arm of Draney's Inlet, and about seven miles in an easterly direction therefrom, and one and one-half miles north of the northwest corner of Limit No. 1; thence south 40 chains; thence east 160 chains; thence north 40 chains; thence west 160 chains to point of commencement, and containing 640 acres, more or less.

No. 11.—Commencing at a post planted on the bank of a river flowing into the head of the East Arm of Draney's Inlet and about eleven miles in an easterly direction therefrom and one mile south from the northwest corner of Limit No. 6; thence south 80 chains; thence east 80 chains; thence north 80 chains; thence west 80 chains to point of commencement, and containing 640 acres, more or less.

No. 12.—Commencing at a post planted on the north bank of a river flowing into the head of the East Arm of Draney's Inlet and about 12 miles in an easterly direction therefrom and one mile east and one-quarter of a mile south from the N.W. corner of Limit No. 6; thence south 80 chains; thence east 80 chains; thence north 80 chains; thence west 80 chains to point of commencement and containing 640 acres, more or less.

Located June 4th, 1907.

No. 13.—Commencing at a post planted about 60 chains north of a river flowing into the head of the East Arm of Draney's Inlet, and about 13 miles in an easterly direction therefrom and one mile east of the northwest corner of Limit No. 7; thence south 80 chains; thence east 80 chains; thence north 80 chains; thence west 80 chains to point of commencement and containing 640 acres, more or less.

No. 14.—Commencing at a post planted about 20 chains south of a river flowing into the head of the East Arm of Draney's Inlet, and about 13 miles in an easterly direction therefrom and one mile east of the northwest corner of Limit 12; thence south 80 chains; thence east 80 chains; thence north 80 chains; thence west 80 chains to point of commencement and containing 640 acres, more or less.

No. 15.—Commencing at a post planted about one and one-quarter miles north of a river flowing into the head of the East Arm of Draney's Inlet, and about 14 miles in an easterly direction therefrom and one mile east and one mile north of the northwest corner of Limit 13; thence south 80 chains; thence east 80 chains; thence north 80 chains; thence west 80 chains to point of commencement, and containing 640 acres, more or less.

Located June 5th, 1907.

No. 16.—Commencing at a post planted about 20 chains north of a river flowing into the head of Draney's Inlet and about 14 miles in an easterly direction therefrom, and one mile east from the northwest corner of Limit No. 13; thence south 160 chains; thence east 40 chains; thence north 160 chains; thence west 40 chains to point of commencement, and containing 640 acres more or less.

No. 17.—Commencing at a post planted on the south bank of a river flowing into the head of Draney's Inlet, about 14 1-2 miles in an easterly direction therefrom, and about 1 1-2 miles east from the northwest corner of Limit No. 13; thence south 80 chains; thence east 80 chains; thence north 80 chains; thence west 80 chains to point of commencement, and containing 640 acres, more or less.

No. 18.—Commencing at a post planted about one mile north of a river flowing into the head of the East Arm of Draney's Inlet and about 15 miles in an easterly direction therefrom and one mile east of the northwest corner of Limit 15; thence south 80 chains; thence east 80 chains; thence north 80 chains; thence west 80 chains to point of commencement and containing 640 acres, more or less.

Located June 6th, 1907.

No. 19.—Commencing at a post planted on the south bank of a river flowing into the head of the East Arm of Draney's Inlet, and about 15 1-2 miles in an easterly direction therefrom and one mile east of the northwest corner of Limit 17; thence south 160 chains; thence east 40 chains; thence north 160 chains; thence west 40 chains to point of commencement, and containing 640 acres, more or less.

No. 20.—Commencing at a post planted on the south bank of a river flowing into the head of the East Arm of Draney's Inlet, and about 16 miles in an easterly direction therefrom and one-half mile east of the northwest corner of Limit No. 19; thence south 40 chains; thence east 160 chains; thence north 40 chains; thence west 160 chains to point of commencement and containing 640 acres, more or less.

Located June 7th, 1907.

No. 21.—Commencing at a post planted about 40 chains north of a river flowing into the head of the East Arm of Draney's Inlet and about 16 miles in an easterly direction therefrom, and 40 chains north of the northwest corner of Limit No. 20; thence south 40 chains; thence east 160 chains; thence north 40 chains; thence west 160 chains to point of commencement and containing 640 acres, more or less.

Located June 8th, 1907.

JAMES HENRY McLAUCHLIN,
JOHN BOOTH SIMPSON.

June 29

B. C. Timber Maps

of All Districts

VANCOUVER MAP and BLUE-PRINT CO.

Suite 20-21 Crowe and Wilson Chambers.

VANCOUVER, B. C.

VICTORIA LAND DISTRICT.
Rupert District.

TAKE NOTICE that James Hastie of Victoria, B.C., Merchant, and James McLauchlan, of Victoria, B.C., Contractor, intend to apply for a special timber licence over the following described lands:

No. 1—Commencing at a post planted about 4 miles to the west of Robinson's Bight, on a small unnamed creek, being the southeast corner post; thence north 80 chains; thence west 80 chains; thence south 80 chains; thence east 80 chains to point of commencement.

June 11, 1907.

JAMES HASTIE,
Jy 20 JAMES H. McLAUCHLAN.

VICTORIA LAND DISTRICT.
Rupert District.

TAKE NOTICE that James Hastie, of Victoria, B.C., Merchant, and James H. McLauchlan, of Victoria, B.C., contractor, intend to apply for a special licence over the following described lands:

No. 2—Commencing at a post planted about 4 miles to the west of Robinson's Bight on a small unnamed creek, being the northeast corner post; thence west 80 chains; thence south 80 chains; thence east 80 chains; thence north 80 chains to point of commencement.

June 12, 1907.

JAMES HASTIE,
Jy 20 JAMES H. McLAUCHLAN.

VICTORIA LAND DISTRICT.
Rupert District.

TAKE NOTICE that James Hastie of Victoria, B.C., Merchant, and James H. McLauchlan, of Victoria,a B.C., Contractor, intend to apply for a special timber licence over the following described lands:

No. 3—Commencing at a post planted about 4 miles to the west of Robinson's Bight, on a small unnamed creek, being the northwest corner post; thence south 160 chains; thence east 40 chains; thence north 160 chains; thence west 40 chains to point of commencement.

June 13th, 1907.

JAMES HASTIE,
Jy 20 JAMES H. McLAUCHLAN.

TAKE NOTICE that N. C. Byers, of Saskatoon, Sask., occupation Agent, intends to apply for permission to purchase the following described land:

Commencing at a post planted at the northeast corner of Sec. 33, Tp. 2, Rge. 4, Poudrier Survey, Nechaco Valley; thence south 80 chains; thence west 80 chains; thence north 80 chains; thence east 80 chains to point of commencement, and containing 640 acres, more or less, and being Sec. 33, Tp. 2, Rge. 4, Poudrier Survey.

Dated May 25th, 1907.

July 6 N. C. BYERS.

TAKE NOTICE that Rudolph Lund, of Danholm, Sask., occupation farmer, intends to apply for permission to purchase the following described land:

Commencing at a post planted at the northwest corner of Sec. 30, Tp. 2, Range 4, Poudrier Survey, Nechaco Valley; thence east 80 chains; thence south 80 chains; thence west 80 chains; thence north 80 chains to point of commencement, and containing 640 acres, more or less, and being Sec. 30, Tp. 2, Range 4, Poudrier Survey.

Dated May 24th, 1907.

July 6 RUDOLPH LUND.

ALBERNI LAND DISTRICT. DISTRICT OF BARCLAY.

TAKE NOTICE that J. N. Britten of Ballard, Wash., occupation, Dealer in timber lands, intends to apply for a special timber license over the following described lands:

1. Commencing at a post planted 60 chains west of N. W. corner of section 36, township 1, thence north 80 chains; thence east 80 chains; thence south 80 chains; thence west 80 chains to point of commencement, and containing 640 acres, more or less.

Date June 24, 1907.

2. Commencing at a post planted 60 chains west, 80 chains north of N.W. corner of section 36, township 1, thence north 80 chains; thence east 80 chains; thence south 80 chains; thence west 80 chains to point of commencement, and containing 640 acres, more or less.

Date June 24, 1907.

3. Commencing at a post planted 60 chains west and 160 chains north of N.W. corner of section 36, township 1; thence north 80 chains; thence east 80 chains; thence south 80 chains; to point of commencement, and containing 640 acres, more or less.

Date June 25, 1907.

4. Commencing at a post planted 60 chains west and 240 chains north of N.W. corner of section 36, township 1; thence north 80 chains; thence east 80 chains; thence south 80 chains; thence west 80 chains to point of commencement, containing 640 acres, more or less.

Date June 25, 1907.

5. Commencing at a post planted 60 chains west and 320 chains north of N.W. corner of section 36, township 1; thence north 80 chains; thence east 80 chains; thence south 80 chains; thence west 80 chains to point of commencement, and containing 640 acres, more or less.

Date June 25, 1907.

6. Commencing at a post planted 60 chains west and 400 chains north of N.W. corner of section 36; township 1, thence north 80 chains; thence south east 120 chains along E. & N. grant line; thence west 80 chains more or less to place of beginning.

Date June 25, 1907.

7. Commencing at a post planted 60 chains west and 480 chains north of N.W. corner of section 36, township 1; thence west 80 chains; thence north 80 chains; thence southeast 120 chains; along E. & N. grant line.

Date June 26, 1907.

8. Commencing at a post planted 60 chains west and 400 chains north of N.W. corner of section 36, township 1, thence north 80 chains; thence west 80 chains; thence south 80 chains; thence east 80 chains to point of commencement, and containing 640 acres, more or less.

Date June 26, 1907.

9. Commencing at a post planted 60 chains west and 320 chains north of N.W. corner of section 36, township 1; thence north 80 chains; thence west 80 chains; thence south 80 chains; thence east 80 chains to point of commencement, and containing 640 acres, more or less.

Date June 25, 1907.

10. Commencing at a post planted 60 chains west and 240 chains north of N.W. corner of section 36, township 1; thence north 80 chains; thence west 80 chains; thence south 80 chains; thence east 80 chains to point of commencement, and containing 640 acres, more or less.

Date June 25, 1907.

11. Commencing at a post planted 60 chains west and 160 chains north of N.W. corner of section 36, township 1; thence north 80 chains; thence west 80 chains; thence south 80 chains; thence east 80 chains to point of commencement, and containing 640 acres, more or less.

12. Commencing at a post planted 60 chains west and 80 chains north of N.W. corner of section 36, township 1; thence north 80 chains; thence west 80 chains; thence south 80 chains; thence east 80 chains to point of commencement, and containing 640 acres, more or less.

Date June 24, 1907.

13. Commencing at a post planted 60 chains west of N.W. corner of section 36, township 1; thence north 80 chains; thence west 80 chains; thence south 80 chains; thence east 80 chains, to point of commencement, and containing 640 acres, more or less.

Date June 24, 1907.

14. Commencing at a post planted 220 chains west and 80 chains north of N.W. corner of section 36, township 1; thence south 80 chains; thence east 80 chains; thence north 80 chains; thence west 80 chains to point of commencement.

Dated June 29, 1907.

15. Commencing at a post planted 220 chains west and 160 chains north of N.W. corner of section 36, township 1; thence south 80 chains; thence east 80 chains; thence north 80 chains; thence west 80 chains to place of beginning.

16. Commencing at a post planted 220 chains west and 240 chains north of N. W. corner of section 36, township 1; thence south 80 chains; thence east 80 chains; thence north 80 chains; thence west 80 chains to point of commencement.

Date June 28, 1907.

17. Commencing at a post planted 220 chains west and 320 chains north of N. W. corner of section 36, township 1; thence south 80 chains; thence east 80 chains; thence north 80 chains; thence west 80 chains to point of commencement.

Date 28 June, 1907.

18. Commencing at a post planted 220 chains west and 400 chains north of N. W. corner of section 36, township 1; thence south 80 chains; thence east 80 chains; thence north 80 chains; thence west 80 chains to point of commencement.

Date June 27, 1907.

19. Commencing at a post planted 220 chains west and 480 chains north of N. W. corner of section 36, township 1; thence south 80 chains; thence east 80 chains; thence north 80 chains; thence west 80 chains; to point of commencement.

Date June 27, 1907.

20. Commencing at a post planted 220 chains west and 560 chains north of N. W. corner of section 36, township 1; thence south 80 chains; thence east 80 chains; thence north 80 chains; thence west 80 chains to place of commencement.

Date June 27, 1907.

21. Commencing at a post planted 220 chains west and 640 chains north of N. W. corner of section 36, township 1; thence south 80 chains; thence east 80 chains; thence northwest 120 chains; along E. & N. grant lone to point of commencement.

Date June 26, 1907.

22. Commencing at a post planted 220 chains west and 640 chains north of N. W. corner of section 36, township 1; thence northwest 120 chains, along E. & N. grant line; thence south 80 chains; thence east 80 chains to point of commencement.

Date June 26, 1907.

23. Commencing at a post planted 220 chains west and 640 chains north of N. W. corner of section 36, township 1; thence west 80 chains; thence south 80 chains; thence east 80 chains; thence north 80 chains to point of commencement, and containing 640 acres, more or less.

Date June 26, 1907.

24. Commencing at a post planted 220 chains west and 560 chains north of N. W. corner of section 36, township 1; thence west 80 chains; thence south 80 chains; thence east 80 chains; thence north 80 chains to point of commencement.

Date June 27, 1907.

25. Commencing at a post planted 220 chains west and 480 chains north of N.W. corner of section 36; township 1; thence west 80 chains; thence south 80 chains; thence east 80 chains; thence north 80 chains to point of commencement.

Date June 27, 1907.

26. Commencing at a post planted 220 chains west and 400 chains north of N. W. corner of section 36, township 1; thence west 80 chains; thence south 80 chains; thence east 80 chains; thence north 80 chains to point of commencement.

Date June 28, 1907.

27. Commencing at a post planted 220 chains west and 320 chains north of N. W. corner of section 36, township 1; thence west 80 chains; thence south 80 chains; thence east 80 chains; thence north 80 chains to point of commencement.

Date June 28, 1907.

28. Commencing at a post planted 220 chains west and 240 chains north of N. W. corner of section 36, township 1; thence west 80 chains; thence south 80 chains; thence east 80 chains; thence north 80 chains to place of commencement.

Date June 28, 1907.

29. Commencing at a post planted 220 chains west and 160 chains north of N. W. corner of section 36, township 1; thence west 80 chains; thence south 80 chains; thence east 80 chains; thence north 80 chains to point of commencement.

Date June 29, 1907.

30. Commencing at a post planted 220 chains west and 80 chains north of N. W. corner of section 36, township 1; thence west 80 chains; thence south 80 chains; thence east 80 chains; thence north 80 chains to point of commencement.

Date June 29, 1907.

31. Commencing at a post planted 300 chains west of N. W. corner of section 36, township 1; thence south 40 chains; thence east 160 chains; thence north 40 chains; thence west 160 chains, to point of commencement.

Date June 29. 1907.

July 13 J. N. BRITTEN.

ALBERNI LAND DISTRICT—DISTRICT OF CLAYOQUOT.

TAKE NOTICE that G. H. Barnard of Victoria, B.C., occupation Barrister intends to apply for a special timber license over the following described lands:

1. Commencing at a post planted on the east side of Magin River and about 1 chain north of Indian Reserve (marked G. H. Barnard's S.E. corner); thence west 160 chains; thence north 40 chains; thence east 160 chains; thence south 40 chains to point of commencement.

Date of location, May 27th, 1907.

2. Commencing at a post planted on the east side of Magin River, south of timber limit 664 about 1 mile, (marked G. H. Barnard's N.W. corner); thence 80 chains south; thence 80 chains east; thence 80 chains north; thence 80 chains west to point of commencement.

Date of location, May 25th, 1907.

No. 3. Commencing at a post planted on the east side of Magin River, south of timber limit 664 about 1 mile (marked G. H. Barnard's S.W. corner); thence 80 chains east; thence 80 chains north; thence 80 chains west; thence 80 chains south to point of commencement.

Date of location, 28th May, 1907.

4. Commencing at a post planted on the west side of Magin River, south of timber limit 664 about 40 chains, (marked G. H. Barnard's S.E. corner); thence 40 chains north; thence 160 chains west; thence 40 chains south; thence 160 chains east to point of commencement.

Date of location 28th May, 1907.

5. Commencing at a post planted on the west side of Magin River, about 120 chains south of timber limit 664 (marked G. H. Barnard's S.E. corner); thence 80 chains west; thence 80 chains north; thence 80 chains east; thence 80 chains south to point of commencement.

Date of location, 29th May, 1907.

6. Commencing at a post planted on a chain west of a point on Magin river about 1 mile (following the course of the river) from the north boundary of the Indian Reserve (marked G. H. Barnard's S.E. corner); thence west 160 chains; thence north 40 chains; thence east 160 chains; thence south 40 chains to point of commencement.

Date of location, 29th May, 1907.

GEORGE HENRY BARNARD,
JAMES W. JONES,
J. L. STEELE,
June 29 Agents.

TAKE NOTICE that Chris Keen, of Saskatoon, Sask., occupation merchant intends to apply for permission to purchase the following described land:

Commencing at a post planted at the northwest corner of Sec. 25, Tp. 2, Range 4, Poudrier Survey, Nechaco Valley; thence south 80 chains; thence east 80 chains; thence north 80 chains; thence west 80 chains to point of commencement, and containing 640 acres, more or less, and being Sec. 35, Tp. 2, R. 4, Poudrier Survey.

May 25th, 1907.

June 29 CHRIS KEEN.

VICTORIA LAND DISTRICT.

Rupert District.

TAKE NOTICE that James Hastie, of Victoria, B.C., Merchant, and James H. McLauchlan, of Victoria, B.C., Contractor, intend to apply for a special timber licence over the following described lands:

No. 4—Commencing at a post planted about 4 miles to the west of Robinson's Bight on a small unnamed creek, being the northeast corner post; thence west 80 chains; thence south 80 chains; thence east 80 chains; thence north 80 chains to point of commencement.

June 14th, 1907.

JAMES HASTIE,
Jy 20 JAMES H. McLAUCHLAN.

NOTICE is hereby given that, sixty days after date, I intend to apply to the Chief Commissioner of Lands and Works for permission to lease the following described lands:

Commencing at a post planted on the east side of Kumealon Inlet, about 18 miles from the mouth of the Skeena River and marked C. T.'s N. W. Corner, running east 80 chains; thence south 40 chains; thence west 80 chains; thence north 40 chains to point of commencement, containing 320 acres, more or less.

Located May 8th, 1907.
May 25 C. TAKADA, Locator.

NOTICE is hereby given that, sixty days after date, I intend to apply to the Chief Commissioner of Lands and Works for permission to lease the following described land, situated near Kumealon Inlet, and about 18 miles from the mouth of the Skeena River:

Commencink at a post planted 20 chains south from C. Takada's N. E. corner and marked G. B. W.'s N. W. corner, running east 80 chains; thence south 40 chains; thence west 80 chains; thence north 40 chains to point of commencement, containing 320 acres, more or less.

Located 7th May, 1907.
GORDON B. WADHAMS,
May 25 Locator.

LAND NOTICE.

NOTICE is hereby given that, sixty days after date, I intend to apply to the Chief Commissioner of Lands and Works for permission to purchase the following described lands in the Coast District:

1. Commencing at a post planted at the southwest corner of Section 9, Township 1, Range 4, Poudrier Survey; thence east eighty chains; thence north eighty chains; thence west eighty chains; thence south eighty chains to place of commencement and being section 9 of said survey.

Dated April 12th, 1907.
G. P. MYERS, Locator.

2. Commencing at a post planted at the southeast corner of Section 8, Township 1, Range 4, Poudrier Survey; thence west eighty chains; thence north eighty chains; thenc e east eighty chains; thence south eighty chains to place of commencement and being section 8 of said survey.

Dated April 12, 1907.
J. H. PRICE, Locator.

3. Commencing at a post planted at the southwest corner of Section 7, Township 1, Range 4, Poudrier Survey; thence east eighty chains; thence north eighty chains; thence west eighty chains; thence south eighty chains to place of commencement, and being Section 7 of said survey. Dated April 12, 1907.
E. L. PARNEY, Locator.

4. Commencing at a post planted at the northeast corner of Section 6, Township 1, Range 4, Poudrier Survey; thence east eighty chains; thence south eighty chains; thence west eighty chains; thence north eighty chains to place of commencement, and being Section 6 of said survey.

Dated April 12, 1907.
J. MAXWELL, Locator.

5. Commencing at a post planted at the northwest corner of Section 5, Township 1, Range 4, Poudrier Survey; thence west eighty chains; thence south eighty chains; thence east eighty chains; thence north eighty chains to place of commencement, and being Section 5 of said survey.

Dated April 12, 1907.
M. M. COMFORT, Locator.

6. Commencing at a post planted at the northwest corner of Section 4, Township 1, Range 4, Poudrier Survey; thence east eighty chains; thence south eighty chains; thence west eighty chains; thence north eighty chains to place of commencement, being Section 4 of said survey.

Dated April 12th, 1907.
G. SHEPHERD, Locator.

7. Commencing at a post planted at the southeast corner of Section 24, Township 2, Range 4, Poudrier Survey; thence west eighty chains; thence north eighty chains; thence east eighty chains; thence south eighty chains to place of commencement, and being Section 24 of said survey.

A. E. MAXWELL, Locator.

8. Commencing at a post planted at the Northeast corner of Section 13, Township 2, Range 4, Poudrier Survey; thence west eighty chains; thence south eighty chains; thence east eighty chains; thence north eighty chains to place of commencement, and being Section 13 of said survey.

Dated April 13, 1907.
W. T. COLLINS, Locator.

9. Commencing at a post planted at the southeast corner of Section 12, Township 2, Range 4, Poudrier Survey; thence west eighty chains; thence north eighty chains; thence east eighty chains; thence south eighty chains to place of commencement, and being Section 12 of said survey.

R. WARDELL, Locator.
April 13th, 1907.

10. Commencing at a post planted at the southeast corner of Section 11, Township 2, Range 4, Poudrier Survey; thence west eighty chains; thence north eighty chains; thence east eighty chains; thence south eighty chains to place of commencement, and being Section 11 of said survey.

Dated April 13th, 1907.
E. M. CROSS, Locator.

11. Commencing at a post planted at the southeast corner of Section 10, Township 2, Range 4, Poudrier Survey; thence west eighty chains; thence north eighty chains; thence east eighty chains; thence south eighty chains to place of commencement, and being Section 10 said survey.

Dated April 13th, 1907.
A. N. C. BLACK, Locator.

12. Commencing at a post planted at the southeast corner of Section 9, Township 2, Range 4, Poudrier Survey; thence west eighty chains; thence north eighty chains; thence east eighty chains; thence south eighty chains to place of commencement, and being Section 9 of said survey.

Dated April 13th, 1907.
F. DOGGETT, Locator.

13. Commencing at a post planted at the northeast corner of Section 3, Township 2, Range 4, Poudrier Survey, thence west eighty chains; thence south eighty chains; thence east eighty chains; thence north eighty chains to point of commencement, and being Section 3 of said survey.

Dated April 13th, 1907.
E. E. BOUGHNER, Locator.

14. Commencing at a post planted at the northeast corner of Section 2, Township 2, Range 4, Poudrier Survey; thence west eighty chains; thence south eighty chains; thence east eighty chains; thence north eighty chains to place of commencement, and being Section 2 of said survey.

Dated April 13th, 1907.
C. B. PRICE, Locator.

15. Commencing at a post planted at the northeast corner of Section 1, Township 2, Range 4, Poudrier Survey; thence west eighty chains; thence south eighty chains; thence east eighty chains; thence north eighty chains to place of commencement, and being Section 1 of said survey.

Dated April 13th, 1907.
S. REYNOLDS, Locator.

16. Commencing at a post planted at the northeast corner of Section 14, Township 2, Range 4, Poudrier Survey; thence west eighty chains; thence south eighty chains; thence east eighty chains; thence north eighty chains to place of commencement, and being Section 14 of said survey.

Dated April 14th, 1907.
E. M. MAXWELL, Locator.

17. Commencing at a post planted at the northeast corner of Section 15, Township 2, Range 4, Poudrier Survey, thence west eighty chains; thence south eighty chains; thence east eighty chains; thence north eighty chains, to place of commencement, and being Section 15 of said survey.

Dated April 14th, 1907.
M. BLACK, Locator.

18. Commencing at a post planted at the southeast corner of Section 23, Township 2, Range 4, Poudrier Survey, thence west eighty chains; thence north eighty chains; thence east eighty chains; thence south eighty chains to place of commencement, and being Section 23 of said survey.

Dated April 14th, 1907.
D. J. LEWIS, Locator.

19. Commencing at a post planted at the northeast corner of Section 16, Township 2, Range 4, Poudrier Survey, thence west eighty chains; thence south eighty chains; thence east eighty chains; thence north eighty chains to place of commencement and being section 16 of said survey.

Dated April 14th, 1907.
R. CROSS, Locator.

20. Commencing at a post planted at the southeast corner of Section 20, Township 2, Range 4, Poudrier Survey; thence west eighty chains; thence north eighty chains; thence east eighty chains; thence south eighty chains to place of commencement, and being Section 20 of said survey.

Dated April 15th, 1907.
W. CROSS, Locator.

I Want Timber Limits of Locators

Address:

Care King Edward Hotel, Victoria,

—OR—

E. WARE LELAND RICE.

P. O. Box 1347, Vancouver.

21. Commencing at a post planted at the northeast corner of Section 17, Township 2, Range 4, Poudrier Survey; thence west eighty chains; thence south eighty chains; thence east eighty chains; thence north eighty chains to place of commencement, and being section 17 of said survey.

Dated April 15th, 1907.
C. O'NEIL, Locator

22. Commencing at a post planted at the southeast corner of Section 22, Township 2, Range 4, Poudrier Survey; thence west eighty chains; thence north eighty chains; thence east eighty chains; thence south eighty chains to place of commencement, and being section 22 of said survey.

Dated April 16th, 1907.
L. E. TATE, Locator.

23. Commencing at a post planted at the Southeast corner of Section 21, Township 2, Range 4, Poudrier Survey; thence west eighty chains; thence north eighty chains; thence east eighty chains; thence south eighty chains to place of commencement and being section 21 of said survey.

Dated April 16th, 1907.
L. S. SMITH, Locator.

24. Commencing at a post planted at the southeast corner of Section 19, Township 2, Range 4, Poudrier Survey, thence west eighty chains; thence north eighty chains; thence east eighty chains; thence south eighty chains to place of commencement, and being section 19 of said survey.

Dated April 16th, 1907.
E. J. BLACK, Locator.

25. Commencing at a post planted at the northeast corner of Section 18, Township 2, Range 4, Poudrier Survey; thence west eighty chains; thence south eighty chains; thence east eighty chains; thence north eighty chains to point of commencement, and being Section 18 of said survey.

G. C. BEGG, Locator.

26. Commencing at a post planted at the northwest corner of Section 26, Township 6, Range 4, Poudrier Survey; thence south eighty chains; thence east eighty chains; thence north eighty chains; thence west eighty chains to place of commencement, and being Section 26 of said survey.

Dated April 19th, 1907.
A. MARGETTS, Locator.

27. Commencing at a post planted at the northwest corner of Section 27, Township 6, Range 4, Poudrier Survey, thence south eighty chains; thence east eighty chains, thence north eighty chains; thence west eighty chains to place of commencement, and being Section 27 of said survey.

Dated April 19th, 1907.
J. GOODING, Locator.

28. Commencing at a post planted at the northwest corner of Section 28, Township 6, Range 4, Poudrier Survey; thence south eighty chains; thence east eighty chains; thence north eighty chains; thence west eighty chains to place of commencement, and being Section 28 of said survey.

Dated April 19th, 1907.
H. A. GOODING, Locator.

29. Commencing at a post planted at the northwest corner of Section 29, Township 6, Range 4, Poudrier Survey; thence south eighty chains; thence east eighty chains; thence north eighty chains; thence west eighty chains to place of commencement, and being section 29 of said survey.

Dated April 19th, 1907.
D. H. GOODING, Locator.

30. Commencing at a post planted at the northwest corner of Section 30, Township 6, Range 4, Poudrier Survey; thence south eighty chains; thence east eighty chains; thence north eighty chains; thence west eighty chains to place of commencement, and being Section 30 of said survey.

Dated April 19th, 1907.
N. C. DICKSON, Locator.

31. Commencing at a post planted at the northwest corner of Section 36, Township 5, Range 4, Poudrier Survey, thence east eighty chains; thence south eighty chains; thence west eighty chains; thence north eighty chains to place of commencement, and being section 36 of said survey.

Dated April 20th, 1907.
A. BETTSCHEN, Locator.

32. Commencing at a post planted at the northeast corner of Section 35, Township 5, Range 4, Poudrier Survey; thence west eighty chains; thence south eighty chains; thence east eighty chains; thence north eighty chains to place of commencement, and being section 35 of said survey.

Dated April 20th, 1907.
L. BETTSCHEN, Locator.

33. Commencing at a post planted at the northeast corner of Section 34, Township 5, Range 4, Poudrier Survey; thence west eighty chains; thence south eighty chains; thence east eighty chains; thence north eighty chains to place of commencement, and being Section 34 of said survey.

Dated April 20th, 1907.
H. BOULDING, Locator.

34. Commencing at a post planted at the northeast corner of Section 33, Township 5, Range 4, Poudrier Survey; thence west eighty chains; thence south eighty chains; thence east eighty chains; thence north eighty chains to place of commencement, and being Section 33 of said survey.

Dated April 20th, 1907.
E. H. PATMORE, Locator.

35. Commencing at a post planted at the southwest corner of Section 1, Township 4, Range 4, Poudrier Survey; thence east eighty chains; thence north eighty chains; thence west eighty chains; thence south eighty chains to place of commencement, and being Section 1 of said survey.

Dated April 20th, 1907.
D. L. BETTSCHEN, Locator.

36. Commencing at a post planted at the southeast corner of Section 2, Township 4, Range 4, Poudrier Survey; thence west eighty chains; thence north eighty chains; thence east eighty chains; thence south eighty chains to place of commencement, and being Section 2 of said survey.

Dated April 20th, 1907.
J. BETTSCHEN, Locator.

37. Commencing at a post planted at the southeast corner of Section 3, Township 4, Range 4, Poudrier Survey; thence west eighty chains; thence north eighty chains; thence east eighty chains; thence south eighty chains to place of commencement, and being Section 3 of said survey.

Dated April 20th, 1907.
E. PATMORE, Locator.

38. Commencing at a post planted at the southeast corner of Section 4, Township 4, Range 4, Poudrier Survey; thence west eighty chains; thence north eighty chains; thence east eighty chains; thence south eighty chains to place of commencement, and being section 4 of said survey.

Dated April 20th, 1907.
H. PATMORE, Locator.

39. Comencing at a post planted at the northeast corner of Section 32, Township 5, Range 4, Poudrier Survey; thence west eighty chains; thence south eighty chains; thence east eighty chains; thence north eighty chains to place of commencement, and being Section 32 of said survey.

Dated April 21st, 1907.
G. W. PATMORE, Locator.

40. Commencing at a post planted at the northeast corner of Section 31, Township 5, Range 4, Poudrier Survey; thence west eighty chains; thence south eighty chains; thence east eighty chains; thence north eighty chains to place of commencement, and being section 31 of said survey.

Dated April 21st, 1907.
C. KERSHAW, Locator.

41. Commencing at a post planted at the southeast corner of Section 5, Township 4, Range 4, Poudrier Survey; thence west eighty chains; thence north eighty chains; thence east eighty chains; thence south eighty chains to place of commencement, and being section 5 of said survey.

Dated April 21st, 1907.
E. PATMORE, Locator.

42. Commencing at a post planted at the southeast corner of Section 6, Township 4, Range 4, Poudrier Survey; thence west eighty chains; thence north eighty chains; thence east eighty chains; thence south eighty chains to place of commencement, and being section 6 of said survey.

Dated April 21st, 1907.
E. E. PATMORE, Locator.

43. Commencing at a post planted at the northeast corner of Section 7, Township 4, Range 4, Poudrier Survey; thence west eighty chains; thence south eighty chains; thence east eighty chains; thence north eighty chains to place of commencement, and being Section 7 of said survey.

Dated April 22nd, 1907.
A. W. SMITH, Locator.

44. Commencing at a post planted at the northeast corner of section 8, Township 4, Range 4, Poudrier Survey; thence west eighty chains; thence south eighty chains; thence east eighty chains; thence north eighty chains to place of commencement, and being section 8 of said survey.

Dated April 22nd, 1907.
W. J. ATCHISON, Locator.

45. Commencing at a post planted at the northeast corner of section 9, Township 4, Range 4, Poudrier Survey; thence west eighty chains; thence south eighty chains; thence east eighty chains; thence north eighty chains to place of commencement, and being section 9 of said survey.

Dated April 22nd, 1907.
F. C. MALPAS, Locator.

46. Commencing at a post planted at the northwest corner of Section 10, Township 4, Range 4, Poudrier Survey; thence south eighty chains; thence east eighty chains; thence north eighty chains; thence west eighty chains to place of commencement, and being section 10 of said survey.

G. ERICKSON, Locator.
April 22th, 1907.

47. Commencing at a post planted at the southeast corner of Section 16, Township 4, Range 4, Poudrier Survey; thence west eighty chains; thence north eighty chains; thence east eighty chains; thence south eighty chains to place of commencement and being section 16 of said survey.

Dated April 22nd, 1907.
WILLIAM ROLLINS, Locator.

48. Commencing at a post planted at the southeast corner of Section 17, Township 4, Range 4, Poudrier Survey; thence west eighty chains; thence north eighty chains; thence east eighty chains; thence south eighty chains to place of commencement, and being section 17 of said survey.

Dated April 22nd, 1907.
W. A. ROLLINS, Locator.

49. Commencing at a post planted at the northeast corner of Section 19, Township 4, Range 4, Poudrier Survey; thence west eighty chains; thence south eighty chains; thence east eighty chains; thence north eighty chains to place of commencement, and being section 19 of said survey.

Dated April 22nd, 1907.
FRANK DICKENSON, Locator.

50. Commencing at a post planted at the southeast corner of Section 18, Township 4, Range 4, Poudrier Survey; thence west eighty chains; thence north eighty chains; thence east eighty chains; thence south eighty chains to place of commencement, and being section 18 of said survey.

Dated April 22nd, 1907.
L. L. SMITH, Locator.

51. Commencing at a post planted at the northeast corner of Section 20; Township 4, Range 4, Poudrier Survey thence west eighty chains; thence south eighty chains; thence east eighty chains; thence north eighty chains to place of commencement, and being section 20 of said survey.

Dated April 23rd, 1907.
WM. SMALL, Locator.

52. Commencing at a post planted at the northeast corner of Section 21, Township 4, Range 4, Poudrier Survey; thence west eighty chains; thence south eighty chains; thence east eighty chains; thence north eighty chains to place of commencement, and being Section 21 of said survey.

Dated April 23rd, 1907.
WELLINGTON ROLLINS, Locator.

53. Commencing at a post planted at the southeast corner of Section 28, Township 4, Range 4, Poudrier Survey; thence west eighty chains; thence north eighty chains; thence east eighty chains; thence south eighty chains to place of commencement, and being section 28 of said survey.

Dated April 23rd, 1907.
ELIZA CAVEN, Locator.

54. Commencing at a post planted at the southeast corner of Section 29, Township 4, Range 4, Poudrier Survey; thence west eighty chains; thence north eighty chains; thence east eighty chains; thence south eighty chains to place of commencement, and being section 29, of said survey.

Dated April 23rd, 1907.
ALFRED TERRILL, Locator.

55. Commencing at a post planted at the southeast corner of Section 30, Township 4, Range 4, Poudrier Survey; thence west eighty chains; thence north eighty chains; thence east eighty chains; thence south eighty chains to place of commencement, and being section 30 of said survey.

Dated April 23rd, 1907.
F. W. FICKEISEN, Locator.

56. Commencing at a post planted at the northeast corner of Section 35, Township 4, Range 4, Poudrier Survey; thence west eighty chains; thence south eighty chains; thence east eighty chains; thence north eighty chains, to place of commencement, and being section 35 of said survey.

Dated April 24th, 1907.
V. BAMFORD, Locator.

57. Commencing at a post planted at the northeast corner of Section 34, Township 4, Range 4, Poudrier Survey; thence west eighty chains; thence south eighty chains; thence east eighty chains; thence north ighty chains to place of commencement, and being section 34 of said survey.

Dated April 24th, 1907.
D. C. PATMORE, Locator.

58. Commencing at a post planted at the northeast corner of Section 33, Township 4, Range 4, Poudrier Survey; thence west eighty chains; thence south eighty chains; thence east eighty chains; thence north eighty chains to place of commencement, and being section 33 of said survey.

Dated April 24th, 1907.
R. NORRIS, Locator.

59. Commencing at a post planted at the northeast corner of Section 32, Township 4, Range 4, Poudrier Survey; thence west eighty chains; thence south eighty chains; thence east eighty chains; thence north eighty chains to place of commencement, and being section 32 of said survey.

Dated April 24th, 1907.
JOE BAMFORD, Locator.

60. Commencing at a post planted at the northeast corner of Section 31, Township 4, Range 4, Poudrier Survey; thence west eighty chains; thence south eighty chains; thence east eighty chains; thence north eighty chains to place of commencement, and being sec-31 of said survey.

Dated April 24th, 1907.
JAMES BAMFORD, Locator.

61. Commencing at a post planted at the southeast corner of Section 6, Township 13, Range 5, Poudrier Survey; thence west eighty chains; thence north eighty chains; thence east eighty chains; thence south eighty chains to place of commencement, and being section 6 of said survey.

Dated April 24th, 1907.
JOHN BAMFORD, Locator.

62. Commencing at a post planted at the southeast corner of Section 5, Township 13, Range 5. Poudrier Survey; thence west eighty chains; thence north eighty chains; thence east eighty chains; thence south eighty chains to place of commencement, and being section 5 of said survey.

Dated April 24th. 1907.
M. BAMFORD, Locator.

63. Commencing at a post planted at the southeast corner of Section 4, Township 13, Range 5, Poudrier Survey; thence west eighty chains; thence north eighty chains; thence east eighty chains; thence south eighty chains to place of commencement, and being section 4 of said survey.

Dated April 24th, 1907.
M. NORRIS, Locator.

64. Commencing at a post planted at the southeast corner of Section 3, Township 13, Range 5 Poudrier Survey; thence west eighty chains; thence north eighty chains; thence east eighty chains; thence south eighty chains to place of commencement, and being section 3 of said survey.

Dated April 24th. 1907.
C. PATMORE, Locator.

65. Commencing at a post planted at the southeast corner of Section 2, Township 13, Range 5, Poudrier Survey; thence west eighty chains; thence north eighty chains; thence east eighty chains; thence south eighty chains to place of commencement, and being section 2 of said survey.

Dated April 24th. 1907.
J. C. PATMORE, Locator.

66. Commencing at a post planted at the southeast corner of Section 1, Township 13, Range 5, Poudrier Survey; thence west eighty chains; thence north eighty chains; thence east eighty chains; thence south eighty chains to place of commencement, and being section 1 of said survey.

Dated April 24th, 1907.
May 25 J. BAMFORD, Locator.

NOTICE is hereby given that, 60 days after date I intend to apply to the Chief Commissioner of Lands and Works for permission to purchase the following described land, situated in the Kitsumgalum Valley:

Commencing at a post planted on the N. W. corner of Newmann's pre-emption marked W. T. K.'s S. E. corner; thence west 30 chains more or less, to Shannon's timber claim, thence north 100 chains; thence east 30 chains, more or less; thence south 100 chains, to point of commencement, containing 320 acres, more or less.

April 10th 1907.
W. T. KERGIN,
May 25 F. W. BOHLER, Agent.

NOTICE is hereby given that 60 days after date I intend to apply to the Chief Commissioner of Lands and Works for permission to purchase the following described land, situated on the north side of Porcher Island, at Island Point:

Commencing at a post on the beach marked Mrs. George Snider's S.W. corner; thence east 40 chains; thence north to beach; thence by beach to point of commencement, containing 160 acres, more or less.

April 25, 1907.
MRS. GEORGE SNIDER,
June 8 W. W. CLARKE, Locator.

NOTICE is hereby given that 60 days after date I intend to apply to the Chief Commissioner of Lands and Works for permission to purchase the following described land, situated on Useless Bay on the west side of Porcher Island:

Commencing at a post marked James Auld's N.E. Corner; thence south 80 chains; thence west to beach; thence following beach to point of commencement, containing 160 acres, more or less.

April 24, 1907.
JAMES AULD,
June 8 W. W. CLARKE, Locator.

NOTICE is hereby given that. 60 days after date, I intend to apply to the Hon. Chief Commissioner of Lands and Works for permission to purchase the following described land on Porcher Island, situated about two miles south-east of Refuge Bay:—Commencing at a post marked "William McDermott's N. E. Corner"; thence 40 chains south; thence 80 chains east; thence 40 chains north; thence 80 chains west to point of commencement; containing 320 acres, more or less.

CHARLES E. SONLEY, Locator.
J. Y. WILSON, Agent.
March 11th, 1907. June 8

Claim No. 1 A.

TAKE NOTICE that Eugene R. Chandler, of Vancouver, B.C., occupation broker, intends to apply for a special timber licence over the following described lands:

Commencing at a post planted at the northwest corner of Lot 2, in the vicinity of Beaver Cove, Johnstone Straits, Vancouver Island, B.C.; thence west 40 chains, to northwest corner of Lot 135; thence south 40 chains to southwest corner of Lot 125; thence west 90 chains; thence north 60 chains; thence east 100 chains; thence north 40 chains; thence east 20 chains to northwest corner of P. R. 141; thence south to point of beginning.

EUGENE R. CHANDLER.
Date June 1st, 1907. June 22

NECHACO LAND DISTRICT, DISTRICT OF COAST.

TAKE NOTICE that Thomas Suland, of Saskatoon, Sask., occupation farmer, intends to apply for permission to purchase the following described land:

Commencing at a post planted half-mile north of the southeast corner of section 7, Tp. 2, Range 4, Poudrier Survey, Nechaco Valley; thence north 40 chains; thence west 80 chains; thence south 40 chains; thence east 80 chains to point of commencement, and containing 320 acres, more or less, and being the north half of Sec. 7, Tp. 2, Range 4, Poudrier Survey.

Dated May 23rd, 1907.
July 6 THOMAS SULAND.

TAKE NOTICE that E. Gordon, of Saskatoon, Sask., occupation Butcher, intends to apply for permission to purchase the following described land:

Commencing at a post planted at the southwest corner of Sec. 28, Tp. 2, Range 4, Poudrier Survey, Nechaco Valley; thence north 80 chains; thence east 80 chains; thence south 80 chains; thence west 80 chains to point of commencement, and containing 640 acres, more or less, and being Sec. 28, Tp. 2, Range 4, Poudrier Survey.

Dated May 25th, 1907.
July 6 E. GORDON.

TAKE NOTICE that M. Lund, of Danholm, Sask., occupation Married Woman, intends to apply for permission to purchase the following described land:

Commencing at a post planted at the northwest corner of Sec. 31, Tp. 2, Rge. 4, Poudrier Survey, Nechaco Valley; thence east 80 chains; thence south 80 chains; thence west 80 chains; thence north 80 chains to point of commencement, and containing 640 acres, more or less, and being Sec. 31, Tp. 2, Range 4, Poudrier Survey.

Dated May 24th, 1907.
July 6 M. LUND.

TAKE NOTICE that Adam Turner, of Saskatoon, Sask., occupation gentleman, intends to apply for permission to purchase the following described land:

Commencing at a post planted at the southeast corner of Sec. 32, Tp. 2, Rge. 4, Poudrier Survey, Nechaco Valley; thence north 80 chains; thence west 80 chains; thence south 80 chains; thence east 80 chains to point of commencement, and containing 640 acres, more or less, and being Sec. 32, Tp. 2, Rge. 4, Poudrier Survey.

Dated May 25th, 1907.
July 6 ADAM TURNER.

LICENCE TO AN EXTRA-PROVINCIAL COMPANY.
"Companies Act, 1897."

CANADA:
Province of British Columbia.
No. 385.

This is to certify that "The National Provincial Plate Glass Insurance Company, Limited," is authorized and licensed to carry on business within the Province of British Columbia, and to carry out or effect all or any of the objects of the Company to which the legislative authority of the Legislature of British Columbia extends.

The head office of the Company is situated 66 Ludgate Hill, in the City of London, England.

The amount of the capital of the Company is fifty thousand pounds, divided into ten thousand shares of five pounds each.

The head office of the Company in this Province is situate at Hastings Street, Vancouver, and Richard Vance Winch, Commission Agent, whose address is the same, is the attorney for the Company.

Given under my hand and seal of office at Victoria, Province of British Columbia, this sixth day of May, one thousand nine hundred and seven.

S. Y. WOOTTON,
Registrar of Joint Stock Companies.

The objects for which this Company has been established and licensed are: To grant and effect absolute insurance against the loss occasioned by breakage or any damage whatsoever, from whatsoever cause the same may arise, to plate glass and silvered glass or any other description of glass whatsoever, and whether stationary or in transit, either by making the same good with other glass of the like manufacture and quality, with all practicable speed after the loss or accident shall have arisen and been reported, or by indemnifying the insurers by payment of the value or amount of the glass so destroyed or damaged.

NOTICE is hereby given that 60 days after date I intend to apply to the Chief Commissioner of Lands and Works for permission to purchase the following described land, situated on an island on the west side of Porcher Island, about 2 miles north of Chrisman's pre-emption and west of Isaac Walden and Henry Walden:

Commencing at a post planted on beach marked Robert Walden; thence running south 80 chains; taking in the whole island, and containing 320 acres, more or less.

April 24, 1907.
ROBERT WALDEN,
June 8 W. W. CLARKE, Locator.

TAKE NOTICE that A. Sparling, of Saskatoon, Sask., occupation Butcher, intends to apply for permission to purchase the following described land:

Commencing at a post planted at the southeast corner of Sec. 29, Tp. 2, Range 4, Poudrier Survey, Nechaco Valley; thence south 80 chains; thence east 80 chains to point of commencement, and containing 640 acres, more or less, and being section 29, Tp. 2, Range 4, Poudrier Survey.

Dated May 25th, 1907.
July 6 A. SPARLING.

A Record Sale

for six dayas, commencing Monday, July 29, and ending Saturday, August 3rd.

Prices have been shattered beyond any possibility of profit.

All lines reduced.

Mail orders filled promptly.

Write today for anything you require.

Chas. W. Hills & Co.

Exclusively Ready-to-wear and Millinery

940 Granville St., VANCOUVER

Angell Engraving Co.

PHOTO-ENGRAVERS and DESIGNERS In All Branches

518 Hastings St.

Vancouver, B. C.

Westward Ho!

Westward Ho! Magazine for August will be ready on Tuesday next. It will be on sale at all the bookstores and no Western Canadian can afford to be without it. The special feature of this issue is a splendid illustrated article on the International Yacht race for the Alexandra Cup, donated by His Honour the Lieutenant-Governor. This is the first and only authentic account of the race and contains exquisite half-tone cuts of the winning yacht, "The Spirit," the defender, "The Alexandra," and both crews. There is also an illustrated descriptive article on the Alaska-Yukon Exposition, a series of half-tone cuts of British Columbia scenery and a half a dozen short stories by popular writers. Everything is Western and breezy, and tells of your chosen home land. You should help a purely Canadian Magazine.

Fooled the Carpenter.

A carpenter called at a flat to make some repairs and knocked on the door. "Who's there?" asked a voice.

"The carpenter," was the reply.

"Come in," was the response.

The carpenter tried the door, but it was locked.

"Open the door," said the carpenter.

"Haw, haw, haw!" came the voice from the inside.

The carpenter was getting very mad. Then the woman who lives in the flat on the opposite side opened her door and said:

"There is no one at home there except the parrot."—New York Globe.

Kentuckian Was Disgusted.

Fairbanks of Indiana and Shaw of Iowa were stumping Kentucky. After a successful meeting the Kentucky colonel who had the two Republican statesmen in charge invited them into the hotel bar-room for some refreshment.

"What'll you have?" he asked Senator Fairbanks.

"A little cold apollinaris," was the reply.

"And you?" said the host to Governor Shaw.

"I think I will have a glass of buttermilk."

The barkeep turned to the Kentuckian. "What shall I give you, Colonel?" he asked.

The Kentucky gentleman heaved a long sigh. "Under the circumstances," he said, "I think you can give me a piece of pie."—American Press.

The Bell.

(With apologies to the shade of E. A. Poe)

Listen to the clamour of the bell;
Brazen bell; fire bell.
See the City Hall is shaking,
Its foundations now are quaking
With the noise the bell is making,
As it shrieks with frantic ire
For more men to stop the fire
Which is ever growing higher
In the street; Chatham Street,
Where each cottage and each shack
Sees the monster at its back
Like a messenger from hell
Straight from hell.

Listen to the cursing of the men;
Loyal men; firemen.
As they vainly cry for water,
For the fire grants no quarter
And the time is getting shorter.
But the demon laughs aloud
As he straddles o'er the crowd
Waxing furious and proud.
For the water, fire's foe,
Stedfastly declined to flow
For the Mayor and Aldermen
Have confined it in its den.

Listen to the murmurs of the mob:
Victoria's mob; furious mob.
As they mouth upon the name
Of the man they hold to blame.
He with others of like fame,
Who have only met to fight,
Every morning, noon and night,
And instead of finding light
On the question of the day,
How to make a waterway,
Like Kilkenny cats of yore
Fought and squalled and—nothing more.

—L'Envoi.

What's the good of stopping whisky;
beer and vermouth gin and brandy,
If they don't supply the citizens with
water nice and handy?

—L. McL. G.

THE TRIUMPH OF THE TALKING MACHINE

is no longer disputed by even the most skeptical and critical.

It is the King of Entertainers, and cannot be equalled for variety and quality by any other single instrument in the world.

WE ARE SOLE AGENTS FOR THE

Columbia Graphophones

AND LARGEST DEALERS IN

Victor and Berliner Gramophones and Edison Phonographs

SEND FOR OUR PRICE LISTS AND RECORD CATALOGUES.
SECOND-HAND MACHINES AT BARGAIN PRICES.

FLETCHER BROS.

TALKING MACHINE HEADQUARTERS. VICTORIA, B.C.

Regimental

5th Regiment, C. A.

Regimental Orders by Lt.-Col. J. A. Hall, commanding.

Regimental Headquarters,

Victoria, B. C., July 24, 1907.

1—District Orders: The following D. O. No. 46, July 20, 1907, is published for general information:

"No. 1—Course of Instruction: Lieut. W. A. Irving, 5th Regt., C.A., will be attached to the Royal School of Artillery at Esquimalt, B.C., for a long course and duty, with effect from the 19th inst. Authority, H. Q. 5812-1, dated July 4, 1907.

"No. 2—Duties of D. O. C., M. D. No. 11: With reference to M. O. No. 145 (3) dated June 25, 1907, during the absence on leave of Colonel J. G. Holmes, the duties of D. O. C., M. D. No. 11, will be performed by Major R. L. Muspratt-Williams, R. A. C.

No. 3—Clover Point Rifle Range: The Clover Point Rifle Range will be placed at the disposal of the Esquimalt Garrison Rifle Association all day on Thursday next, the 25th inst."

2—Relieved from duty: In accordance with the above D. O., Lieut. W. A. Irving is relieved from duty with No. 1 Co., until further orders.

3—Specialists: The following N. C. O.'s and men have qualified as Specialists as under:

No. 1 Company—

Gun-layers—54, Corpl. T. Ross; 78, Corpl. W. Loat; 27, Corpl. R. Parker; 21, Corpl. F. Kreoger; 41, Corpl. J. Staniforth; 20, A-Bom. F. Newberry; 95, A-Bom. G. Brown; 24, Gnr. J. H. Newberry.

Fuze-setters—11, Corp W. Sweeney; 56, A-Bom. G. Muir; 8, A-Bom. H. S. Moss; 58, Gnr. J. L. Lawry; 68, Gnr. W. Goodchild; 32, Gnr J. Y. McCarter.

Signallers—16, A-Corpl. S. Court; 4, Gnr. T. Mason; 69, Bom. L. Foot.

Range-finders—2, Gnr. D. Evans; 13, Gnr. B. Shaw.

No. 2 Company—

Gun-layers—1st, 162, A-Corpl. V. Rolfe; 2nd, 122, Gnr. B. H. Cross; 3rd, 131, Gnr. W. Buckett; 105, A-Sgt. A. Richardson; 193, A-Corpl. W. Eden.

D. R. F.—1st, 151, A-Sgt. Spofford; 2nd, 188, A-Bom. Merrifield; 3rd, 106, A-Bom. H. Mathews; 103, Gnr. C. Merrifield; 198, Gnr. F. Ware.

Signallers—108, Gnr. H. Baker; 126, Gnr. F. Graham; 121, Gnr. A. Kerry.

No. 3 Company—

Gun-layers—1st, 279, Gnr. G. A. Ross; 2nd, 262, Gnr. H. E. Coates; 3rd, 256, Gnr. J. J. Wilson; 277, Bom. S. L. Wilson; 292, Gnr. A. Penketh; 201, Gnr. A. C. Boyce; 274, Gnr C. H. Brigden.

D. R. F.—226, Sgt. E. T. Lawrie; 228, Gnr. G. S. Creed; 240, Gnr. A. Carmichael; 242, Gnr. G. Petherbridge; 239, Gnr. J. Yeates; 243, Gnr. E. Logan; 241, Gnr. H. Price; 236, Gnr. A. Graham.

Signallers—246, Tpt. G. R. Wilson; 248, Gnr. J. Price; 233, Corpl. V. Williams.

4—Armouries, Inspection of: For the information of all ranks, it is notified that at the Inspection of Armouries which will take place in the near future and probably at short notice, all Rifles, Side-arms, Belts, Frog, Pouches, Helmets and Havresacks must be in the armouries. Also all uniforms chargeable to the companies and not in possession of men whose names appear on this year's pay sheets must be in the armouries.

5—Information wanted: Anyone knowing the present address or whereabouts of Pte. F. Dickenson, who transferred from the 5th Regiment, C.A., to the 2nd R. C. R. for service in South Africa, will send particulars to the Officer Commanding, as his Queen's Medal and bars have not yet been received by him.

6—Office: Office will be held on the first Wednesday in each month until further orders.

By Order,

(Signed)

W. RIDGWAY-WILSON, Capt.,
Adjutant 5th Regt., C. A.



The Poodle Dog Grill,

Yates St., Victoria, B. C., is the only real "grill" in British Columbia—the only place where you can ACTUALLY obtain your choice of meats and all the delicacies of the season.

SMITH & SHAUGHNESSY

It is Vancouver's leading cafe. Excellent service. French Chef. All seasonable delicacies. Orchestra noon, afternoon and evening.

THE BISMARK

McKinnon & Bancroft, Proprietors.

Corner Abbott and Hastings Streets.

VANCOUVER.

Models of Inventions

DESIGNED, BUILT OR PERFECTED FOR

INVENTORS and PATENTEES

DRAWINGS AND BLUEPRINTS

Write for Particulars

VANCOUVER MODEL MACHINE AN CYCLE WORKS, 980 GRANVILLE ST., VANCOUVE
W. T. WATSON, Proprieter



The Kodak Season Is On

Write for 1 1907 Catalo of

Eastman

KODAKS, CAMERAS FILMS. PLATES, Etc., Etc.

A NEW POCKET KODAK

No. 4 Folding. Pictures 4 x 5. Price $20.00.

WILL MARSDEN, The Kodak Specialist

665 Granville St., Vancouver