Kingsford Smith & Co.
Stock and General
AUCTIONEERS
Commission and Real Estate Agents.
860 Granville, Vancouver.

The Week

A British Columbia Review,

Published at Victoria and Vancouver B. C.

Stewart Williams R. C. Janion
WILLIAMS & JANION
AUCTIONEERS
COMMISSION AND
REAL ESTATE AGENTS
51 FORT ST. VICTORIA, B. C.

VOL. IV. No. 16 THE WEEK, SATURDAY, MAY 18, 1907 ONE DOLLAR PER ANNUM

The Editor's Review

Of Current Topics.

BANKING GRAFT.

We make no apology to our readers for reiterating the central point in all our comments and special articles on the subject of banking in Victoria, that CURRENCY IS THE LIFE-BLOOD OF COMMERCE; the stream which carries the fertilising powers of wealth and capital through every section of the community. If the reader does not appreciate this central fact he will lose the strength of the argument, the full knowledge of the evils of the present system and the absolute necessity of a VICTORIA BANK FOR VICTORIA PEOPLE.

An Old Grievance.

This most vital matter is not peculiar to Victoria and British Columbia or even to the American Continent. Right down the ages; in all countries, it has been a vexed question, but the disputes arising have inevitably been settled in one way, namely, the proper safeguarding of local currency, either through local control or local representation. To quote two examples out of many:

John Bull's Cure.

During the decades covered by the seventies and eighties of last century the provincial business communities of England were intensely irritated by the rule of the London Bank Clearing, a close corporation or combine consisting of the leading London banks; which forced the Provincial banks to maintain very large amounts of cash and securities in the hands of their London agents who were no more nor less than the said London bankers. In other words, the latter obtained large amounts of cash from the Provincial banks at a low rate of interest and naturally used it in their own business; or, to carry the matter further, large amounts of currency were deflected from the business communities outside of London to the advantage of the London bankers. The discussion carried on between the provincial bank directors, the Provincial Chambers of Commerce, and the London Bankers was further embittered by the refusal of the latter to permit the Provincial banks to become governing members of the Bank Clearing, which would have given them a voice in the management of the currency of the whole country. The reader should bear in mind that the English provincial banks represented the provincial merchants and manufacturers, their directors invariably being leading citizens of the towns and cities which had founded the provincial banks. The London bankers had omitted to notice a powerful factor in this financial problem—that, collectively, the provincial banks were far more numerous and in many cases more wealthy than themselves. Victory ultimately rested with the former by the simple process of quietly buying up several of the London banks who were members of the Bank Clearing; with the result that today, the provincial business communities in England are fully represented and are able to safeguard themselves against any undue discrimination.

Uncle Sam's Experience.

To quote another example and one more nearly approximating to our own case: The Western States of America until a few years ago depended almost entirely upon Eastern banks and a sprinkling of English banks. Everyone can recall the strained relations between the East and West at the time of the first Bryan campaign. The very evils which we are discussing in Victoria were then taking place in California and Oregon; the controversy became so bitter that many who were then residing in San Francisco will remember that the foolish remedy of separation was seriously discussed. This struggle, like all similar struggles, ended in the foundation of local banks, an absolute necessity for a commercial community which has passed from infancy to manhood.

Exposures in the East.

What is the great and glaring defect in delegating the direction of local currency to men at a distance from the community to whom the currency belongs. Obviously the removal of those healthy safeguards—public scrutiny and public criticism. What are the inevitable results of the removal of these safeguards? Surely nothing more nor less than a temptation to the financial magnates at a distance to divert the money under their control into commercial and speculative undertakings in which they are interested—undertakings which, in the case we are discussing, even when honestly and capably managed, have no more to do with the community whose currency is used than the man in the moon. Undertakings which are frequently speculative and injudicious, creating a stringency and the calling in of funds from other, and more often than not, distant parts of the country; crippling and stagnating the commercial life of those parts. The recent resignation of the president of a leading Eastern bank; the imprisonment of the manager of another Eastern bank; the removal of the general manager of still another Eastern bank; and the necessity for introducing German capital, coupled with the strictures in the report of the Insurance Committee on finance magnates who were also bank directors, and which called forth such an angry protest on the floor of the Senate by the president of an Eastern bank, are sufficient to warrant the deduction that the calling in of overdrafts by Eastern bank branches in Victoria is due to causes entirely outside the Province of British Columbia, and that the merchants and people of this city are being made to suffer for others' faults, and at the same time are precluded from a just and fair scrutiny of the cause of the evil.

A Duty to the Public.

The privileges of the Canadian Bank Charters, which practically create a monopoly, carry with them a duty to the public; how has this duty been fulfilled in the present case? Surely when crises or stringencies arise, the bank directors should play the part of men, and not that of selfish cowards; they should be in the forefront ready to check any public mistrust with open hand; how do they act in the present case? They are the first to stampede, their very action being calculated to cause a panic. After deflecting every possible cent of our currency to other and distant parts, and practically emptying our pockets, they demand the re-payment of overdrafts, and they shut down on advances for legitimate business.

Action of Wholesale Firms.

Does the reader for a moment imagine that the leading wholesale firms in Victoria would act in this manner? In the hard times, did they leave their customers stranded? No! They stood by them, kept them supplied with goods, and carried on the trade of the country with courage. Why? Because they are part and parcel of the commercial life of this Province; they are not financial aliens; they know that if one suffers, the whole community suffers; they are not situated at a distance; they are amenable to that somewhat indefinite though nevertheless vital force, healthy public opinion.

A Question for the Mayor.

We have a question to ask the Mayor and Aldermen of the City of Victoria. There is at this time a sum of approximately four hundred thousand dollars, sinking fund, deposited in a certain branch bank in Victoria at 4 per cent. interest; against this, we believe we are correct in stating, the city has the privilege of overdrawing on their account to the extent of two hundred and fifty thousand dollars. Like all current accounts, it is pretty certain this overdraft will fluctuate and the average will probably not exceed one hundred and fifty thousand dollars, leaving a balance in favor of the bank of two hundred and fifty thousand dollars. The question we desire to ask is, do the aldermen insist on this money being used in Victoria to help along the commercial interests of the city, or does it follow the stream of deposits which flows into distant Eastern parts?

A Question for the Board of Trade.

We have also a question to put to the Board of Trade. It has been estimated that the cash deposits in the bank branches in Victoria amount to about eighteen million dollars. It is a well known fact that fully two-thirds of this sum, approximately twelve million dollars, is deliberately exported by Eastern banks to other cities and places. Will the Board of Trade examine into the exportation of this money and use their best endeavors to have it retained in Victoria for the building up of Victoria's commerce and industries?

An Object Lesson in Winnipeg.

In our comments last week we stated that the only effective remedy for the financial evils with which we are dealing is A VICTORIA BANK FOR VICTORIA PEOPLE. From all parts of the city and every section of the community we have received gratifying acclamations of assent to this proposition. There were one or two who feared that our wealthier citizens could not be induced to come forward; we do not share that fear, as we are certain they would do their part in the same manner and with the same success as the wealthy merchants of Winnipeg who founded the Northern Bank. But of this question of success there should be no doubt, for anybody who is acquainted with the foundation of a bank knows that a great number of the largest, wealthiest, and soundest banks in the world were founded by the pennies of the poor and the shillings of the middle class.

A Drastic Proposal—Tax Deposits.

We will conclude this week's comments on banking with an earnest appeal to our local representatives in Parliament to meet together at the earliest opportunity, confer with other Members of Parliament, in other sections of British Columbia, and formulate a Bill for the TAXATION OF DEPOSITS to prevent exportation of currency. If lumber requires an export tax, if iron ore requires an export tax, surely the wealth, in solid cash, of the people of a growing and still struggling community like British Columbia, requires safeguarding. This is a drastic remedy, but the situation is an extreme one, and it is an old proverb that desperate diseases require desperate remedies.

Profits of Coal Mining.

The annual report of the Crow's Nest Pass Coal Co. makes interesting reading, and fully justifies the statement recently published in The Week that coal operators are not realizing as large profits as is generally supposed. The output for the year is 806,901 tons of coal, and 213,295 tons of coke; to produce the latter 319,937 tons of coal were required. The total output shows a substantial decrease on the figures of the previous year, due to a strike which lasted from the 22nd September to the middle of November. The usual 10 per cent. dividend was paid, absorbing $350,000, but as the net profits for the year were only $351,791 it will be seen that they were practically extinguished. The profit on coke was $1 per ton, and on coal 17 cents, which goes to show that if the former were subject to the same relative restriction in selling price as the latter, viz., upon the basis of $2 per ton for raw coal, the operations of the year would have shown very little profit; the selling price of coal being $2 and of coke $5 per ton at the mine. There is shown a reserve of $1,800,000, but this does not exist in cash, and there is nothing in the accounts to show that it exists anywhere except upon paper. The total amount of bills and accounts payable is $752,542, whilst the accounts receivable together with cash on hand total $434,014, an adverse balance of $318,528. The statement places a valuation of $5,481,323 on the Company's mines, real estate and plant, which is based rather upon actual expenditures than estimated values, as this amount represents little more than capital expenditure to date, and takes no account of the $20,000,000 at which Senator Cox publicly announced his valuation of the land and mine areas several years ago. The following deductions may reasonably be made from this annual report: That the actual profit on the mining of coal is inconsiderable, and totally inadequate to remunerate the Company for their capital outlay; that the profits are derived almost entirely from the manufacture of coke; that the smelting industry is being taxed for the benefit of the steam and domestic fuel user; that the profits have been greatly diminished by labour troubles; that unless the next financial year is much better than the last there will be no 10 per cent dividend. This computation leaves out of account any profits which may have been derived from subsidiary enterprises, such as electric light, water and stores. If the amount contributed by these is considerable the profit on coal mining would approach the vanishing point. From the above it will readily be seen that British Columbia cannot expect cheaper coal under any circumstances. What is needed is a supply and the consumer will have to pay the price.

A Lady's Letter

By BABETTE.

Dear Madge:

The fancy for the long, simple lines of either Japanese or Greek draperies that is attracting us all so much just now is affecting our evening waps and coats in a most marked way and will most effectively date this article of our attire. Let it be said at once in their support, however, that they are both practical and most becom- now is affecting our evening wraps cloaks give height and gracefulness of carriage in a most noticeable way after the very over-done and fussily-trimmed evening coatee we have been accustomed to for some years. The most graceful are the long burnous capes made from a straight strip of wide satin or velvet with one edge caught together to make a kind of loose hood; these caught-together edges are then thickly embroidered or trimmed with another material, and a beautiful tassel should give weight to the little hood. A lovely one of these was of thick white satin lined with palest green tussore, the embroidery at the neck was silver, and the long tassel of silver and green chenille.

A question that has often worried me in my idle moments is the irritating query, "What becomes of pins?" When one considers the enormous quantity used by all of us a dozen times a day, it seems remarkable that in a very short period of time they should disappear into space in a manner that is most mysterious. A male friend with a mind for statistics—foolish man—has, however, computed that these useful little pieces of metal once dropped soon become hidden away and are seldom recovered. For instance, if every five square yards contained one stray pin, who would be aware of it? Yet in Victoria alone—I quote my statistical friend—it may be safely said that there are 1,000,000 square yards of space where the lost pin may hide its sorrowing head. Here, then, we have an answer to my query, for a simple sum will show that Victoria alone is a ready receptacle for at least 200,000 stray pins.

I read in a Paris fashion paper the other day that frocks are just now "tres 'ladylike'". And it is this "ladylike" air that is the supreme difficulty with our frocks just now. Beautiful cut and long, gracefully disposed folds are essential and they require more cleverness than any number of gathers to arrange successfully; it is this dignified simplicity that is half the charm just now. Any amount of originality and picturesque ideas are allowed, but any thing obtrusive is in the worst possible taste, and it is chiefly in wonderful embroideries and tassels and the original cut of a sleeve that our imaginations should find scope. It is curious how each year women seem to adopt a different walk, either in some subtle way our clothes influence our walk or it is that when everybody begins to walk with a smart swing we get bored with the sight and promptly droop and dawdle. It was most marked how with the advent of tiny one-sided hats and short, swinging skirts we all became quite aggressively perky and apparently always in a hurry; and now under the influence of opetic hats and long skirts we have utterly collapsed. The long Empire or Grecian draperies and Japanese shoulders that are influencing us just now cause quite a new walk. We droop excessively and gently sail along, our long, clinging skirts making short, slow steps a positive necessity, then though our backs droop our chins are raised and the head thrown back to show to advantage the enpanning hats that droop round the back of our heads. It is a rather appealing walk and excessively feminine, and it really looks as if the revival of "Patience" is all that is needed to incite us to a new era of stained-glass attitudes again. The horsey and "fine-figure-of-a-woman" type have never been more utterly out of it before and will speedily have to become slightly consumptive or to chain their active ankles together to become properly effective.

I have lately read of a boisterous controversy raging in a certain large city, on the subject of alcohol. This subject concerns women folk intimately, for it is they who are the first to suffer when men look too long on the wine when it is red. A diet exclusively of alcohol has also a most deleterious effect on feminine persons. Certain eminent sociologists go so far as to declare that drink is a vice which must not be discouraged by the State, as it eliminates the unfit in the swiftest and surest way; but this is a form of cynicism which a high-minded and abstemious society will not tolerate. With regard to women and alcohol, it is obvious that while there seems to be a growing minority that suffers from the disease of dipsomania in an acute form, there is an overwhelming majority that drinks mostly tea or mineral waters. Compared with ten or fifteen years ago, the tendency is striking. Then it was the exception for a well-bred woman to be a teetotaler; now it is well-nigh the rule. Young girls at dinners and dances rarely touch wine, and a hostess who gives dances assures me that she only orders wine for the young men. It is a curious fact that spinsters of all ages and all sizes are usually abstainers, or strictly moderate drinkers of the convivial cup. Whether the married state is conducive or not to dipsomania is a moot point, but it is certain that the largest number of victims to the disease are wives or widows.

Babette

THE CRITIC.

A mud-turtle sat on a stone in the sun,
And blinked in a slow, stupid way;
A vain little fly
Came loitering by,
He stopped on that same rock to say:
"You're the ugliest creature that ever I saw;
You are clumsy, and stupid, and slow,
And just how you manage a living at all,
Is a thing I should much like to know."

But the little mud-turtle spoke never a word
As he sat in the sun on the stone;
He wearily blinked,
He thought as he winked,
That a wise fly should let him alone.
But the fly had grown proud of his power to torment,
And he buzzed at the mud-turtle's head
Till the turtle at last gave one short little snap,
And the critical insect was dead.

It is really too bad that the fly never knew
That the turtle was wiser than he;
For a creature that thinks
As it winks and it blinks,
May a dangerous enemy be.
And because one can chatter, and buzz, and annoy,
'Tis no proof he is clever or wise.
He may do no more good than to serve as the food
For the one whom he feigns to despise.

—Josephine Page Wright.

SALE OF LOTS

IN THE FINEST SUBDIVISION YET PUT ON THE MARKET

Bounded by Cook St., Dallas Road, Moss St.

Buy one or more lots for your home while prices are low.

BRITISH AMERICAN TRUST CO., Limited

COR. BROAD and VIEW STS. TEL. 319

Leave Your Baggage Checks at the

Pacific Transfer Co'y

No. 4 FORT ST.
VICTORIA

Phone 249. A. E, KENT, Proprietor

The Taylor Mill Co

Limited.
All kinds of Building Material,

LUMBER
SASH
DOORS

TELEPHONE 564

North Government St., Victori

How Champagne Is Made

Chapter I.

The grapes used in the best imported Champagnes are gathered from the slopes of the Marme in the Province of Champagne, France. G. H. Mumm's Champagnes are made from grapes selected each year from the choicest vineyards, buying immense quantities of grapes in vintage years such as 1898, 1899, 1900 and 1904, in order to tide over the poorer years when the perfect fruit is scarce, such as in 1896, 1897, 1901, 1902, 1903.

French Champagnes are made of black and white grapes, which are gathered in baskets by men, women and girls after the dew has dried off, so that no water is added to the juice of the grapes. After the grapes are taken to the Mumm "Pressoirs," or pressing rooms, all spoiled and bruised fruit is picked from each bunch. There they are subjected to one pressing so that only the best and richest juice is drawn off without extracting color from the skins. Wines produced from the second and third pressure are not used by G. H. Mumm & Co.

Chapter 2.

Only the first juice extracted from the grape is used in making G. H. Mumm & Co.'s Champagnes. It is casked and racked, and in the following spring the cuvees are prepared by blending or mixing the wines from different vineyards, black and white grapes in such proportions as to produce a wine of the most palatable and best quality. It requires hundreds of tests of combinations or blendings before the most successful cuvee is produced, the results depending to a great extent on the skill and experience of the men whose lifework is the tasting of the crude wine from which must be judged the flavor of the finished product and in this G. H. Mumm & Co. are most fortunate in having the very best of talent. The cuvee for mixing or blending the Mumm wines is made in gigantic vats with a capacity of over seventy-five thousand bottles. After a thorough stirring and mixing, the wine is again casked and during the months of May and June is bottled, corked and laid away for at least two and a half years by G. H. Mumm & Co., in their caves or cellars, hewn from the chalk rock under the city of Reims, which are over ten miles in extent and contain about fifteen million bottles.

(To be Continued)

G. H. MUMM & CO.

Extra Dry and Selected Brut

The Wines by which other Champagnes are judged.

A SAUCY AD.

PEPPER SAUCE, "a hot 'un," per bottle..... 25c
TABASCO SAUCE, "hotter stuff," per bottle..... 50c
MANDALAY SAUCE, "a mild Oriental," per bottle 35c
IMPERIAL SAUCE, "Purnell's masterpiece," per bottle..... 25c
GILLARD'S SAUCE, "piquant—appetizing," per bottle..... 25c
LEA & PERRINS, "monarch of all," ½ pts 35c, pts 65c, qts, $1.00
YORKSHIRE RELISH, "when your honor's at steak, bottle.. 25c
NEWBALL & MASON'S SAUCE, "Nottingham flavor," bottle 10c
BRADY'S SAUCE, "the Victoria sauce," per bottle, 10c and 25c
MELLOR'S SAUCE, "piquant and seductive," 20c, 35c and 45c
C. & B.'s ANCHOVY SAUCE, "the fishes' friend," 35c and 60c
HARVEY'S SAUCE, "Lazenby's Love, per bottle..... 35c
NABOB SAUCE, "for fish, flesh or fowl," per bottle..... 35c
INDIAN SAUCE, "direct from Bombay," per bottle..... 50c

DIXI H. ROSS & CO.

Cash Grocers :: :: :: 111 Government Street.

SPECIALTY.

OLD DUTCH CLEANSER, "the dandy cleaner," per ton 15c

J R D

Trade Mark.
Established 1827.

Is the Scotch Whiskey de luxe

Guaranteed to be fully matured; whylesome, pure and of a rich mellow flavor.

JOHN ROBERTSON & SONS

Branches in Canada

WINNIPEG MONTREAL VANCOUVER

HENRY O. WOOTTEN, General Manager.

Canada and the United States. 41 Commons St., Montreal.

COAL.

J. KINGHAM & CO.,

Victoria Agents for the Nanaimo Collieries.

New Wellington Coal.

The best household coal in the marke at current rates. Anthracite coal for sale.

34 Broad Street. Phone 647
VICTORIA

THEATREGOERS !!

The Victoria Theatre season is just becoming ripe. Remember that extra hands on at the

Carlton Lounge

The old Vernon. Opp. Theatre.

Strictly First Class.

Theatre Call Bell.

HOLLY TREES

Prices from 25 cents to $5.00, according to size. Write for seed and tree catalog.

JAY & CO. VICTORIA, B. C.

THOMAS CATTERALL

Builder and General Contractor.

Tenders given on Brick, Stone and Frame, Alterations, Parquetry Flooring, Office, Bank, Store and Saloon Fittings. Pile Driving, Wharves and Dock Sheds constructed and repaired.

VICTORIA.

STENOGRAPHY

L. McLEOD GOULD

Has opened a Stenographic Office at 35 Yates Street, Victoria, B. C

The SILVER SPRING BREWERY, Ltd.

BREWERS OF

ENGLISH ALE AND STOUT

The Highest Grade Malt and Hops Used in Manufacture.

PHONE 893. VICTORIA

WHY NOT HAVE THE BEST

THE REPUTATION OF

James Buchanan & Co's SCOTCH WHISKIES

Is world-wide, and stands for the BEST that can be produced. The following brands are for sale by all the leading dealers:

RED SEAL BLACK AND WHITE
ROYAL HOUSEHOLD VERY OLD LIQUEUR SCOTCH

RADIGER & JANION, Sole Agents for B.C.

The Man With a GUNN Is Satisfied

Gunn Sectional Bookcases are the best made, for reasons which we will be pleased to show you if you will call upon us. YOU DONT GET DONE WHEN YOU BUY A GUNN

BAXTER & JOHNSON, Metropolitan Building, Opposite Post Office, Victoria

WEILER BROS.
HOME, HOTEL AND CLUB FURNISHERS ~ VICTORIA, B. C.

LOW PRICED
Flower Holders

Spring is here and with it a wealth of blossom and bloom. Wild flowers and cultivated sorts in plenty now—and picking is a pleasure at this season.

But when picked, where do you display them? Do you make a fruit jar or a water pitcher answer the purpose of a dainty flower vase, and wonder why they aren't so "very pretty" as some your friend carefully placed in a ten-cent vase?

There is no excuse. Vases are so cheap that every home should have several.

We have provided one of the most interesting collections of both foreign and domestic kinds for this season's selling you've ever been asked to look at.

The prices vary according to make, style and size, but all are fairly priced. In fact, some are so low priced as to cause comment.

But come and see the beautiful things for yourself—that's the better plan. The prices will be found as interesting as the goods themselves.

We have a showing of Webb's famous Hand-Made Glass, of which we are justly proud. Clear, sparkling glass, artistic and attractive shapes these Vases and Rose Bowls at the prices quoted here are better value than is offered anywhere else in the city in flower holders.

BRITISH HAND-MADE GLASS

VASES

4½ in. high, in very unique shapes, each 20c, or—
3 for 50c.
6 in. high, each 25c, or—
6 for $1.25.

BOWLS

3½ in. high, each 20c, or—
3 for 50c.
4½ in. high, each 25c, or—
6 for $1.25.



Our New Furniture is scoring a complete success. It is pleasing to hear the favorable comments and see the sold ticket being placed. The showing really is exceptional, and even if you do not anticipate the purchase of any now, you couldn't spend a few moments to better advantage than in a stroll through our furniture store.

Always remember you are very welcome, and are under no obligation to buy. We wish for no better advertising than the word of those who have "been shown." It cannot possibly be anything other than favorable.

We have some Bedroom Pieces in Mahogany that are especially pleasing, and at the prices marked, represent values which cannot be equalled in this City.

Early English Finished Oak Furniture is a very popular style now, and has found much favor with the Eastern folk. We have bought heavily in this line, and can show you the very latest designs.

Mahogany Dressers, at each $60.00, $85.00 and **$95.00**
Mahogany Washstands, at each **$35.00**
Mahogany Dressing Tables, each **$55.00**
Mahogany Chiffoniers, at each $65.00, $75.00 and **$85.00**
Mahogany Wardrobes, at each **$90.00**
Mahogany Somnoes, at each $25.00 and **$28.00**
Mahogany Pedestals, at each **$15.00**
Mahogany Tea Trays and Stands, at each $10.00 and **$20.00**
Early English Finished Tea Trays and Stands, at each **$10.00**
Early English Finished Oak Hall Mirrors, at each $10.00 and **$12.50**
Early English Finished Oak Desks, at each, **$20.00**
Golden Oak Dressers, at each **$50.00**
Golden Oak Wash Stands, at each **$22.00**
Golden Oak Chiffoniers, at each **$45.00**
Golden Oak Hall Mirrors, at each **$20.00**
Golden Oak Work Tables, at each **$14.00**
Golden Oak Buffets, at each $48.00, $55.00 and **$27.00**
White Enamel Wash Stands, each $10.00

WEILER BROS.
HOME, HOTEL AND CLUB FURNISHERS ~ VICTORIA, B. C.
TRY OUR SATISFACTORY MAIL ORDER SERVICE

WEILER BROS.
HOME, HOTEL AND CLUB FURNISHERS ~ VICTORIA, B. C.

NEWEST COLORED
Curtain Fabrics

To properly infuse some of the Springtime freshness and brightness of the outside into the home you must have new curtains and drapes. Light and airy fabrics, quaint designs and a riot of color is the proper caper for Spring and Summer hangings.

These are found in many fine pieces of rich materials in our unsurpassed collection of Casement Linens, Linen Taffetas, Chintz, Challis Cloth, in the latest Liberty Art Designs and Colorings, British and Foreign Cretonnes, Sateens, Denims, Burlaps, etc.

Every housewife knows the scores of uses these bewitching materials serve, and what an atmosphere of beauty they give to a Summer home. They make pretty Curtains, Slip Covers, Hammock Cushions, Bedspreads, Bureau Tops, Screen Fillings and many, many other articles.

Nowhere else in the city is there such a display of such good values in such materials offered. Come in—we want you to see them.

Challis---an Ideal Material

Special attention is called to our showing of Challis. This material is made in the latest Art designs and color combinations. It will not crease and drapes easily in a most artistic and pleasing manner.

Nothing surpasses it as a Summer curtain and drapery material.

COTTON CHALLIS CLOTH—
Per yard ..... 75c and 80c
WOOL CHALLIS CLOTH—
Per yard $1.50

Vancouver.

The Vancouver Tourist Association held its first preliminary meeting in the City Hall five years ago. Prominent citizens took hold of the work enthusiastically, and ever since it has been an unqualified success. Mr. Frederick Buscombe was its first president and under his guiding hand it was placed on a firm basis. Rooms were opened on Granville Street in a central locality, and have continued open three hundred days in each year to date. A permanent secretary and assistant are in attendance to give strangers information of all kinds, to assist them in every way possible to procure comfortable quarters, and to make them feel at home in a strange city.

Nearly 500,000 books, pamphlets, maps, etc., have been distributed by various means. Thousands of letters have been received from different parts of the world, making enquiries about Vancouver and the Province. Through the distribution of literature, the answering of a vast number of letters, the splendid articles appearing from time to time in leading magazines and periodicals in Canada, United States and Great Britain. The supplying of photos to the Dominion Government and the Agent General of B. C. at London, England, which have been used by noted lecturers in throwing pictures on canvas before large numbers of people. The reciprocal relations established with the New Zealand Government through the efforts of Mr. F. J. Proctor, all these and through other avenues Vancouver and the Province have been forcibly brought to the notice of many thousands, many of whom are now living in our midst through the efforts and work of the Tourist Association.

The executive of the Association have always been a progressive body. They were the first to place before the City Council the project for the purchasing of the forefront at English Bay Bathing Beach, and with the assistance of other organizations were successful in having the Council submit a by-law to the people, which was carried. This is one of the desirable assets that the city now holds. Many more projects might be mentioned as to the work that has been successfully accomplished by the Association, but space will not permit.

MAYOR BETHUNE, Vancouver.

The executive consists of fifteen members appointed annually by the subscribers. Every subscriber is a member of the Association and has the right to vote at the annual meeting, and may at any time offer suggestions to the executive which will be taken up at any regular monthly meeting. The following compose the executive for the year 1907: F. J. Procter, president; W. C. Nichol and W. H. Hargarve, vice-presidents; J. J. Banfield, Hon. treasurer; Wm. Godfrey, H. C. Clarke, J. Ker Houlgate, Robt. Kelly, Ald. E. H. Heaps, Ald. T. H. Calland, R. H. Sperling, E. J. Coyle, W. D. Haywood, C. H. Macaulay and J. R. Seymour.

The season now approaching will be a busy one. From sources which may be counted reliable it is predicted that the travel for this season will eclipse all former seasons.

Vancouver is a thoroughly wide-awake, go-ahead and modern city.

Incorporated April 6, 1886, population 900
Population, 1907 65,000

The population has doubled in the last few years and is still increasing rapidly.

What Has Been Done in Twenty Years.

As a record of what has happened in the past twenty years the following statistics will be found interesting:

Population	65,000
Value of city property ..	$ 5,350,782.61
Total assessed value of all real property in the city	54,726,635.00
Assessment Vancouver County (Provincial)—	
Total city assessment—	
Personal property	$ 7,173,505.00
Income	1,360,849.00
	$ 8,534,354.00
Personal property and income tax for county	$63,260,989.00
No. public schools....	18
Total estimated value of all school property December 31, 1906	755,553.42
Estimated for 1907....	150,000.00
Average school attendance	7,000

Bank and Bank Clearings.

Twelve chartered banks and nine branches are operating within the city limits.

Bank clearings for 1906..	$132,606,358
Bank clearings for 1905..	88,460,391
	$ 44,145,767

Percentage increase, 50.

According to Bradstreet's Journal for week ending March 9th, 1907, Vancouver heads the list of percentage increase of any city on the American continent. Vancouver's increase being 73.0.

Vancouver's Marvelous Growth.

Building permits issued for 1906	$4,233,910
(Vancouver ranks fourth city in Canada).	
Customs returns, 1906-07 for 9 months ending March 30th, 1907.....	1,633,190.28
Other revenue	28,140.96
	$1,661,331.24

Land registry receipts during 1906 increased over 100 per cent.

Miles of streets.....	228
Miles of streets paved and wood block	12
Miles of streets macadamized....	104
Miles of streets, sewers.....	67
Miles of streets, cement walks...	58
Miles of electric street railway, Vancouver	19
Miles of electric street railway New Westminster	6
Miles of electric street railway, suburban	30
No. water hydrants.....	500
No. septic tanks	9
No. public fountains.....	9
No. fire halls	5
No. electric street lights.....	530

Pointers for Capitalists.

There is no point in the West that offers better inducements for the investment of capital than Vancouver. Not a vacant store or house can be

(Concluded on Page Four)

Cricket Notes.

By "Umpire."

The opening match of the season was played at Work Point by teams representing the Garrison C. C. and the Oak Bay Club. A sloser or more exciting game has not been played in Victoria, the soldiers making a "garrison" finish and winning by one boundary hit for 4, the next ball bowled closing the match.

The new Oak Bay Club will be able to put a cracking good eleven in the field this season. What with Capt. Menzies in his old form, Geo. Barraclough better than ever and new players of the calibre of Shelton, Frances, Stewart and Davis, the old V. C. C. will have to look to its laurels.

Arthur King of the Portland Cricket Club was in town lately and gives a glowing account of the prospects of his club for this season. They are building a club house which will cost $3,000; new grounds are being laid out and a splendid wicket prepared. The location is an ideal one, cars pass the grounds every few minutes and a special service guaranteed for all match games. An Association has been formed with a capital of $25,000, embracing the Cricket, Tennis and Football Clubs. Mr. King was on his honeymoon trip and Victoria cricketers extend hearty congratulations and hope his "innings" will be a long and happy one. Portland will have a good team this year and expect to send a representative eleven to Vancouver for Cricket Week.

F. Clarke, honorary secretary of the Seattle C. C., called last week to have a chat about "fixtures" and give us some news of our Puget Sound friends. His club is looking forward to the holiday matches on the 24th and 25th, when they hope to give both the Victoria and the Oak Bay clubs a good, close game. There are several changes in the personnel of the Seattle eleven this season and one familiar old player will be greatly missed by his team mates. In fact all cricketers on the Pacific Coast deplore the loss of C. R. Wilcox, who has done so much for cricket in Washington and his sudden death at the beginning of the season was a sad blow to the Seattle club.

Tacoma C. C. have arranged to play out at the Country Club this year where they will have a splendid ground. Our old friends, Patullo, Lyon and Dow are hard at work and will be able to put a better eleven than ever in the field this year. Tacoma has always been a favourite "way from home" fixture for the Victoria cricketers and this year's games will be looked forward to eagerly by members of both the home clubs.

Gooch, the Demon Twister of the V. C. C., will play with his old club this year.

A great acquisition, who will do much to replace Champion Cobbett, will be found in Meredith, one of the new players of the V. C. C.

Shelton, of the Oak Bay, will be found to be one of the best all round players on the Coast teams.

That sterling bat, Louis York, is unfortunately unable to play with his old club this season, having met with a bad accident to his knee on the football field.

It is rumoured that a single wicket match is arranged between Pro. Baker of the V. CC. C., and Prof. Foster, who has decided to look after "his boys" at Oak Bay.

Frances, one of the Oak Bay players, showed splendid defence in the game with the Garrison last Saturday. He carried his bat after going in first in his opening game. He ought to be good for the first century of the season.

Geo. Barraclough has joined the new club and made his initial appearance last Saturday. His old friend, Harry Martin, should follow suit.

Victoria C. C. travel to New Westminster today for the opening match with the Fraser River veterans.

The Week Umpire will present a bat to the first Victoria cricketer making a century this season.

UMPIRE.



AUTOS IN STANLEY PARK.
Specially taken for The Vancouver Tourist Association.

Regimental.

5th Regiment, C. A.

Regimental Orders by Lt.-Col. J. A. Hall, commanding.

Regimental Headquarters,
Victoria, B. C., May 15, 1907.

1—General Orders: The attention of all ranks is called to G. O. 58, April, 1907, increasing the establishment, which provides for (1) Signalling Sergeant, and (2) Gunr's additional.

2—Annual Training, 1907: In accordance with G. O. 75, April, 1907, the "5th British Columbia" Regiment is ordered to train in camp at Esquimalt, commencing June 10th, 1907.

3—Signalling Test: Men before being recommended for promotion as Signalling Sergeant, will be required to pass the test laid down in M. O. 110, para. 8, May, 1906. O. C. companies having men desiring to take this test will hand in their names at office when necessary arrangements will be made.

4—District Order: The following extract from D. O. 35, May 1907, para. 2, is published for general information: "The following officer is authorized to join the Royal School of Artillery at Esquimalt for a short course of instruction from this date inclusive: Lieut. W. A. Irving, 5th Regiment, C. A.

5—Attached: Lieut. Percival T. Stern of the 4th V. S. Royal Fusiliers, London, England, is hereby attached to the 5th Regiment until further orders.

6—Discharges: The following men having been granted their discharge are struck off the strength of the regiment: No. 316, Gunr. A. Solomon, May 15, 1907; No. 317, Gunr. G. L. Underdown, May 15, 1907.

7—Enlistments: The following man having been duly attested is taken on the strength and will assume the regimental number opposite his name: No. 330, Gunr. David C. Rife, April 31, 1907.

8—Correction: That portion of R. O. 19, para. 5, referring to Gunr. W. H. P. Sweeney's promotion, should read: To be "Corporal," not "Acting-Corporal."

9—Company Drills: Company drills will be discontinued from this date, to enable all ranks to perform their annual firing practice.

10—Officers Meeting: The regular monthly meeting of the Officers Mess will be held on Thursday, May 30th, at 8 p. m., instead of the following week. Dress, Undress Uniform.

11—Promotion: The Officer Commanding has been pleased to approve the following promotion in the band: To be Acting-Corporal, No. 303, Gunr. Jos. Ball, May 15, 1907.

By Order,
(Signed)
W. RIDGWAY-WILSON, Capt.
Adjutant 5th Regt. C. A.

Memo.—The Officer Commanding will meet the Secretaries of the Sergeants' Mess, Company Associations, and Band on Wednesday next, May 22nd, to discuss arrangements for camp. O. C. Companies will see that the Secretaries are notified accordingly.

Mr. Willie Edouin Describes the Downfall of an American Bore.

Mr, Willie Edouin confesses that "he did a forty-horse power laugh" at an incident he once witnessed at a certain hotel famous for its American visitors and the versatility of its American bar-tender.

"One hot July afternoon I was sitting in a corner all by myself and sipping—h'm—well, anyway I was sipping something," says Mr. Edouin, "when I saw a particularly garrulous gentleman, who was the bete noire of everyone unfortunate enough to know him, approach an American visitor, evidently much to the latter's disgust. However, after being button-holed for half-an-hour, and after every effort to rid himself of his unpopular acquaintance had failed, the American tried the soothing effects of a little light refreshment.

"'Do you drink?' he asked politely.

"'That's my business,' was the curt reply, doubtless intended to represent the acme of facetiousness.

"This was evidently the last straw, for, eyeing him up and down, the American replied: 'Have you any other business?'"

The Feminine Pose.

Women live in a continual pose. They do not really hold any of the views they profess with regard to love, marriage, domesticity, men, and so on; they are either very much cleverer than they pretend to be, on the one hand; or, on the other, they achieve, by the artful aid of simulation, a reputation for brains and brilliancy to which they are not entitled.—World.

From a Liverpool paper, announcing a performance in the sacred cause of charity:—

"L'Ami Fritz will be presented by a company of amateur ladies and gentlemen."

Were the gentlemen amateurs also, we wonder?

Old Gentleman—"Are you the chap that took my plate for some more soup?"

Waiter—"Yes, sir."

Old Gentleman—"Bless me! how you have grown!"

Age Affects Poetry.

Office Boy (to editor)—"There's a lady outside, sir, with some poetry."

Editor—"How old is she?"

"'Bout seventeen."

"Show her in."

An Addition to the Catechism.

An enterprising superintendent was engaged one Sunday in catechizing the Sunday school pupils, carrying the usual method by beginning at the end of the catechism.

After asking what were the prerequisites for the Holy Communion and Confirmation, and receiving satisfactory replies, he askek:

"And now, boys, tell me what must precede baptism."

A lively urchin shouted out: "A baby, sir!"—Ladies' Home Journal.

Submission.

The New Member—"I suppose you never thought I'd be elected to the legislature, did you, 'Rastus?"

The Waiter—"No, sah; but de Lawd's will be done."—Judge.

It Looked That Way.

"Is Mike Clancy here?" asked the visitor at the quarry, just after the premature explosion.

"No, sor," replied Costigan; "he's gone."

"For good?"

"Well, sor, he wint in that direction."—Ladies' Home Journal.

Blue-Blooded.

Reformed Cannibal (with a dreadful past: I may be black, Sah, but I've got British blood in ma veins."—Punch.

A definition of Irish Home Rule:

A problematical paradise of paid patriots, Papist priests, and publicans preying on pauperised peasants poorly provided with pigs and potatoes."

The Frenchman who had married a lady with a past was asked if he lived happily with her, and, replying in the affirmative, quoted Diderot, "L'essentiel n'est pas d'avoir ete le premier, mais d'etre le dernier."

Imagination in Business.

Emotion and imagination are sisters, and most of the great business successes have been founded in the first place on imagination. Calculation, energy, hustling, hard-headedness, may carry out the scheme which is to make money, but it is nearly always imagination which makes the scheme.—Black and White.

VANCOUVER NOTES.

(Concluded from Page Three.)

seen within its precincts. It is the industrial centre of the Canadian far West. It manufactures more lumber for local and foreign trade than any point on the Pacific Coast, has well equipped sugar refinery, salmon canneries, engineering works, sash and door and box factories, foundries, ship-building yards, marine ways, nail factory, cooperage, pipe works, biscuit and candy factory, fruit canning, brick-making plants, quarries, grain elevators, etc., and offers exceptional advantages for further development along this line.

Residential Vancouver.

Vancouver is an ideal city to live in. No winters, the thermometer never drops to zero, nor rises beyond 80 degrees in the summer.

The city is beautifully situated, facing Burrard Inlet to the north, one of the most peaceful harbors in the world. Along the northern shore, as far as the eye can see, are snow-capped mountains sending their towers up into the clouds and altogether forming a picture which is almost beyond description.

Vancouver is widely celebrated as a city of homes. To live amid surroundings of beauty appeals to the most prosaic. Flowers bloom in the open every month in the year. While there are thousands of homes already established, the majority of them being owned by their occupants, there are still magnificent sites for thousands more.

Vancouverites are enthusiastic over their young and beautiful city. People when they are once settled and have become acquainted with the many and beautiful surroundings never turn to the east, they are perfectly contented here. The beauty of the place and its limitless potentialities satisfy every demand of heart and brain and brawn.

For her beauty Vancouver is indebted to nature. From unpolluted mountain streams comes a water supply practically inexhaustible. Pure water, good drainage and freedom from epidemic have established her fame as the healthiest place of residence in Canada.

We may, through feeling, understand the fascinations of the West, but it is hard to explain. To follow the setting sun is a human impulse, perhaps a human necessity, and once started the traveller is lured on and on, until, reaching the shores of the Pacific itself, he realizes that a step further and "West is East and East is West."

To be in the fashion you must attend the opening of the Cosy Tea Room, in the buildings of the Tourist Association, Fort street, this afternoon. An orchestra will be in attendance from 4 to 6 o'clock.

TRANSPORTATION

Union SS. Co., of B. C.

LIMITED.

This Company is not supported by Government subsidies, but by the good-will and patronage of the travelling public and shippers.

Steamers leave Company's wharf for Van Anda, Lund, Heriot Bay, Hoskyn Inlet, Surge Narrows, Granite Point, Elk Bay, Hardwick Island, Bear River, Salmon River, Port Harvey and all logging camps every Monday at 8 p. m.

Van Anda, Lund, Lewis Channel, Shoal Bay, Port Neville, Port Harvey, Chatham Channel, Tribune Channel, Broughton Island, every Friday at 6 p. m.

Pender Harbor, Nelson Island, Marble Bay, Blubber Bay, Lund, Mansons, Whaletown, Read Island, Bute Inlet, every Monday at 11 a. m.

Welcome Pass, Pender Harbor, Agamemnon Channel, Hotham Sound, Vancouver Bay, every Saturday at 12 noon.

PRINCE RUPERT, PORT ESSINGTON, PORTLAND CANAL, ALERT BAY, and Cannery Ports

on 1st, 10th and 20th Each Month

by new steel-built steamer

CAMOSUN

This steamer is built in watertight compartments, with double bottom to assure the safety of passengers in case of collision or wreck.

For berths and passage apply

Wharf Street, Victoria. Carrall Street, Vancouver.

The SKEENA RIVER ROUTE is the Quickest and Best Route to the

Bulkley Valley, Telkwa and Ootsa Lake Country

The Fine Steamer NORTHWEST runs between Port Essington and Hazelton and All Skeena River Points connecting with Coast Steamers.

For Information Address—

British Columbia Transportation and Commercial Co., Ltd.

Room 15 Jones Block, Vancouver, or Port Essington.

NORTH ARM NAVIGATION L. & D. CO.

S. S. "BEAVER"

Schedule of runs—Every day in the week except Saturday and Sunday.

Leaves—
Indian River .....6.00 a. m.
Deep Cove .....7.50 a. m.
Vancouver ... .9.15 a. m.
(Cook's Slip)
Deep Cove .....4.45 p. m.
Vancouver . . ..6.00 p. m.
Deep Cove .....7.05 p. m.

Arrives—
Deep Cove .....7.45 a. m.
Vancouver ... ...8.45 a. m.
(Cook's Slip)
Deep Cove .....10.15 a. m.
Vancouver ... .5.45 p. m.
Deep Cove ....7.00 p. m.
Indian River .....8.45 p. m.

Sunday Service—Starts at 9.15 a. m. from Vancouver, then on same as above saving out the morning run from Indian River to Vancouver.

Saturday Morning Service—Same as given in above schedule.

Saturday Afternoon Service—Leaves Deep Cove 12.15 p.m. Arrives Vancouver 1.15 p. m. Leaves Vancouver at 3.30 p. m. for head of North Arm and way points, returning at 7.15 p. m.

Persons wishing to secure Camping Grounds, or sites for Summer Residences at DEEP COVE, with permission to use the Pleasure Grounds, Bathing Beach, and Wharfage Privileges for Launches and Pleasure Boats, can obtain all information as to the prices and conditions at the Company's Office.

510 Pender Street, VANCOUVER, B.C.

CANADIAN PACIFIC RAILWAY

BRITISH COLUMBIA COAST SERVICE.

FROM VANCOUVER—

For Victoria—S.S. Princess Victoria, 1 o'clock p.m. daily.

For Nanaimo—S.S. Joan, daily except Sunday, at 1:30 o'clock p. m.

For Skagway and Ketchikan, Alaska, calling at Prince Rupert, Port Essington and Port Simpson—Princess May, May 19, 29, 8 p. m.

For Northern B. C. Ports—S.S. Amur, 2nd and 16th of every month, 8 p.m. Calls at Skidegate first trip of month and Bella Coola second trip of month.

For Rivers Inlet—S.S. Queen City, every Wednesday. 2 p. m. Calling at Sichelt, Pender Harbor, Van Anda, Lund, Shoal Bay, Roits Bay, Pt. Neville, Pt. Harvey, Alert Bay.

FROM VICTORIA—

For Vancouver—S.S. Princess Victoria, 1 o'clock a. m., daily.

For Seattle—S.S. Princess Beatrice, 8:30 a. m., daily, except Monday.

For West Coast, Vancouver Island—S.S. Tees, 11 p. m., 1st, 7th, 14th of each month, for Clayoquot and Mosquito Harbor; 20th of each month for Cape Scott, Quatsino, Ahouset and way ports.

FROM SEATTLE—

For Victoria—S.S. Princess Beatrice, 11:30 p.m., daily, except Monday.

For rates and passage, apply at Company's Offices,

VICTORIA :: :: VANCOUVER.

TIMBER

If you have any timber for sale list it with us

We can sell it

BURNETT, SON & CO.

533 Pender St.,

Vancouver, B. C.

B. B. MIGHTON & CO.

Mining and Investment Brokers.

Drawer 1082. NELSON, B. C.

Subject to confirmation we will buy

2,000	International Coal	.64
10,000	Giant (Rossland)	.02
300	Western Oil	Offer
500	Spitzee	.80

Subject to confirmation we will sell

2,000	Richard 3rd	.65
1,000	Bowen Island Copper.....	.25
500	International Coal	.68
1,000	Slocan Star	.60

WANTED

TIMBER LANDS

I have connections with Eastern capitalists wanting timber lands, saw mills and logging outfits. I would like to meet cruisers or others having these properties for sale. If you have not money to pay for advertising or licenses I will advance it.

E. R. CHANDLER

Suite 1 and 2, Jones Building,

407 Hastings Street, Vancouver, B. C.

STEVENS

IN CAMP OR FIELD—AT MOUNTAIN OR SHORE

There is always a chance to enjoy some shooting

TO SHOOT WELL YOU MUST BE EQUIPPED WITH A RELIABLE FIREARM: the only kind we have been making for upwards of fifty years.

Our Line: RIFLES, PISTOLS, SHOTGUNS, RIFLE TELESCOPES, ETC.

Ask your Dealer, and insist on the STEVENS. Where not sold by Retailers, we ship direct, express prepaid, upon receipt of Catalog price.

Send for 140 Page illustrated catalog. An indispensable book of ready reference for man and boy shooters. Mailed for 4 cents in stamps to cover postage. Beautiful Ten Color Hanger forwarded for six cents in stamps.

J. STEVENS ARMS & TOOL CO.
P. O. Box 4097
Chicopee Falls,
Mass., U. S. A.

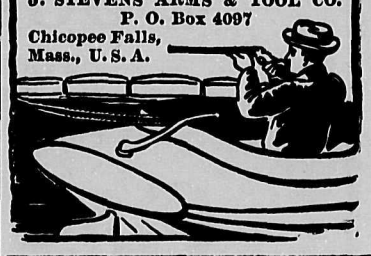

W. B. SMITH

Undertaker

35 YATES ST
PHONE, 892

Victoria

FRUIT and Farm Lands

Write for "Home List" and information.

R. S. DAY
and
BEAUMONT BOGGS

Realty Brokers.

44 Fort Street . . . . VICTORIA.

The Pacific Coast Realty Co., Ltd.

Have an exclusive list of specially selected ACREAGE, ESTATE and FARM PROPERTIES for sale at prices which will attract purchasers.

NOW IS THE TIME TO BUY

Victoria Property is the safest and best investment to be found in Real Estate on the Pacific Coast. There will be a

50 PER CENT. INCREASE IN VALUES IN 1907.

You cannot make a mistake in buying

Business, Residence, or Acreage Property.

Write or call on us for particulars. We can show you how to make money.

The Pacific Coast Realty Co., Ltd.

12 MacGregor Bl'k, Victoria, B.C.

(Opposite Driard Hotel)

REAL ESTATE

SPECIAL BARGAINS

$5,000—City lot 629. 120 feet, on Douglas st.

$5,000—Cottage and lot, 60x120; No. 181 Fort st.

$1,350—Fine residential lot near Douglas st., $500 cash, balance in two years at 6 per cent.

J. S. MURRAY
46 Fort Street
P. O. Box 77 Phone 1279
VICTORIA

POULTRY KEEPING PAYS.

Readers of our magazine, because it teaches the best methods of handling fowls for profit. Tells how to get eggs in winter, and raise chicks in summer. Shows house-plans, handy appliances, etc., as well as illustrating and describing the different breeds. Every issue worth the price of a year's subscription. We will send it one year and include a large book on poultry for 50c. Sample free. Poultry Advocate, Petrolea, Ontario.

NELSON, B. C.—Improved and unimproved City Property handled on commission. F. B. Lys, Real Estate and General Agent, West Baker St., Nelson, B. C.

PATENTS and Trade Marks obtained in all countries.

ROWLAND BRITTAIN

Registered Patent Attorney and Mechanical Engineer.

Room 3, Fairfield Block, Granville St. (near Postoffice) Vancouver.

Seeds, Trees, Plants

for the farm, garden, lawn, boulevard or conservatory. Acclimated stock. Oldest established nursery on the Mainland.

NO Seedless Apples
NO Pitless Plums
NO Cobless Corn

Just old, reliable, approved varieties at reasonable prices. We do not even supply any kings or presidents—just the common British Columbian is good enough for our trade.

Bee Supplies, Spray Pumps, Spraying Material, Greenhouse Plants, Cut Flowers.

We do business on our own grounds—have no rent to pay, and and are prepared to meet all competition.

Let me price your list before you place your order. Catalogue FREE.

M. J. HENRY

3010 Westminster Road, Vancouver.

BARGAINS

—IN—

Fruit Lands

ARROW LAKES

Now is the time to buy. We have large and small tracts of good land and prices to suit all.

Some snaps in Coast property.

Kincaid & Anderson

Real Estate, Insurance and Financial Agents

First Street :: :: Revelstoke, B. C.

IMPORTANT LAND SALE

Under instructions from the Lands and Works Department, Victoria, I will sell on

Tuesday, June 4, 1907

—At 11 a. m.—

LOT 217, BURNABY

containing 120 acres less the C. P. R. right-of-way. This property is situate on Burrard Inlet, and is eminently adapted for millsite, etc., purposes.

—Also—

LOT 206, BURNABY

containing 160 acres. This parcel is situate immediately to the south of Lot 217, the Barnet Road running through it.

Each parcel will be offered separately.

TERMS:

25 per cent. cash, balance in 1, 2 and 3 years. Interest at 6 per cent.

For further particulars apply to

JOHN S. RANKIN

AUCTIONEER

514 Pender St., VANCOUVER

I Sell The Earth

A. O. P. Francis

REAL ESTATE BROKER

510 Pender Street
VANCOUVER, B. C.

FRUIT LANDS

On Kootenay Lake and West Arm. Lake and River frontage. We have large and small tracts of good land and prices to suit all. Also several partly improved ranches. Full particulars willingly given.

H. E. CROASDAILE & CO.

Nelson, B. C.

BOND SIGN CO.

VANCOUVER

Signs

ELECTRIC
BOARD
METAL
BULLETIN
GLASS
COTTON
SHOW CARD

In up-to-date styles. Estimates and designs furnished.

Lulu Island Land

30 acres—18 cleared, 5 in strawberries, all fenced; $210.00 per acre; half cash.

160 acres, Lulu Island—Nearly all under cultivation; 6 roomed house, barn and outbuildings; $190.00 per acre, one-third cash.

Central Park, 5 acres—2 cleared; good 5 roomed house; good stable and hen house; $3,100.00, $1,000 cash.

180 acres—Alluvial soil; house; barn; 20 cleared; small fruits; orchard. Price, $6,000; half cash.

247 acres—Rich soil, 200 acres cultivated, which produces 3 to 4 tons hay per acre, 250 fruit trees bearing; 2 houses; 3 large barns; 2 silos. This is one of the best paying propositions in the Fraser Valley. Price, $20,000; on easy terms.

York & Mitchell

606 Hastings St. VANCOUVER.

The B. C. Assay & Chemical Supply Company, Ltd.

Importers and Dealers in

Assayers' and Chemists' Supplies

513 Pender St.

VANCOUVER, B. C.

TEN-ACRE FARMS

On main line of C. P. R. and Fraser River, 20 miles east of Vancouver. Richest bottom land, largely natural meadow, ready to cultivate.

Delightful situation; most attractive place of residence; convenient to best market on the continent.

Prices, $800 and $1,000, on easy terms. Write immediately for map and particulars. Going off east; will not last long.

MONTANA BROKERAGE CO.,

S. P. Panton, Mgr.

336 Cambia St. :: Vancouver, B.C.

Notes on Provincial News

An Important Advance.

Fernie is now an Assize town, it acquired this distinction on May the 10th, when his Lordship Judge Clements convened the first sitting of the Supreme Court of B. C. in South East Kootenay. W. R. Ross, K. C., M. P. P., delivered an address of welcome and a large and imposing array of counsel were gathered together, no fewer than eight of whom are resident of the Coal Capital. It is interesting to note as showing the conservatism which is inherent in the Anglo-Saxon race, that of the thirteen jurymen, no less than seven were pioneers, having gone into Fernie when it was little more than an encampment and stayed with it through good and evil report, in fact one of them, A. H. Cree, could almost claim to be an ante-pioneer, since he went in under the direction of Colonel Saunders with a small detachment of North-West Mounted Police to keep the peace in railway construction days. Among the other pioneers who had the honour of being named upon the first grand jury were A. C. Liphardt, Alexander McDouglaa, J. D. Quail, Alfred Stork, A. B. Trites and F. J. Watson, the latter being the first school-master of Fernie. It is gratifying to know that the docket was light, there being only one civil and one criminal case.

The Genuine Article.

Jas. A. Schubert, of Hedley, sent into Penticton a quantity of canned tomatoes for free distribution at his store here, says the Penticton Press. The tomatoes were put up by the Similkameen Canning Co., of Keremeos, and, if they may be taken as a criterion as to the class of goods that will be turned out by the cannery now projected at Penticton, there need be no fear that the enterprise will not be a complete success. If goods of this class can be put up locally, they should, even at the same price, displace the imported goods in the local market. The fruit is characterized by its superior flavor and the proportionately greater amount of tomato and less watery substance to the can. Those who have the establishment of a cannery at Penticton in hand should feel greatly encouraged, for such a class of goods cannot fail to command the highest favor, and the highest prices in whatever market they are placed. We may add that E. Curtis, Mgr. of the Okanagan Nursery Co., who has had considerable experience in the cannery business, pronounces the Keremeos product the very best.

Anti-Jap.

The miners of the Atlin district are up in arms as the result of the introduction of Japanese laborers by Mr. J. M. Ruffner of Seattle. Several mass meetings have been held by the men to decide upon what action they would take to rid the mines of the Orientals.

Vancouver Forging Ahead.

The Victoria Press is bewailing the fact that Vancouver is to have an iron works at False Creek. If Victoria had shown the same amount of enterprise in connection with the matter as the Terminal City, the works would have been erected at Esquimalt Harbour. It would be amusing if it were not so disastrous to note the lack of energy which characterises the would-bepromoters of Victoria. They talk and fill the press with columns of hot-air but they do nothing, and it ends in talk, whilst the Vancouverites get to work; the result is they secure the plum. A representative of The Week spent two days in the Terminal City recently, and ascertained from a thoroughly reliable source that Mr. Smith has really financed his scheme and the iron works will be erected.

Quod erat demonstrandum.

The Nelson Daily News in an interval of lucidity has said something which closely resembles the classical theorem of Adam Smtih. In a recent issue, it lays down the following principle, "Labour will flock where it can secure the highest rate of remuneration and the most desirable working conditions." When the capitalists of British Columbia have mastered this truth, they will have solved the labour problem.

Houston Devivivus.

The Nelson Daily News of the 14th inst. contains a half-page advertisement of the Florence Fast Mail Mining Co., to which is appended the magic name of "John Houston, Fiscal Agent and Broker, 113 Crook Avenue, Goldfield, Nevada." Evidently John has struck it and no one will begrudge him a slice of luck, but why, oh why, "Crook Avenue," especially in connection with a mining venture. There is probably no law in Goldfield against changing the names of streets, if not John should get to work at once.

Biggest Herd of Bison.

The recent purchase by the Dominion Government of the herd of 300 buffalo of the Flathead Indian reservation, Montana, Canada becomes the possessor of the largest herd of pure-bred bison in the world.

Supt. Douglas of Banff will superintend the loading of the animals and look after their disembarkation at Lamont, where they will remain for a time. In obtaining this valuable herd of the noble animal, which is fast becoming extinct, the government has acted with commendable foresight. Within thirty years the American bison has decreased from numberless herds of thousands to about fifteen hundred, scattered over North America and Europe. Of this number 1,053 were located in the United States, seven hundred of these being owned by private individuals.

What Is a Newcomer?

On the first page of the supplement of last Sunday's Colonist was an article by "A Newcomer." To any regular reader of the paper the style was easily recognized as that of the city editor, which raises an interesting point in journalistic ethics, viz., how many years residence is necessary to constitute a newcomer. Obviously seven is not sufficient.

Concurrence of Opinion.

The Vancouver World makes the following comment upon a dispatch in the last issue of The Week:

"The Victoria Week is in receipt of information to the effect that G. G. S. Lindsay, general manager of the Crow's Nest mines, is about to retire. In view of all the known circumstances of the recent strike in the Crow's Nest Pass the coal mining industry is hardly likely to suffer by his permanent removal from the collieries."

No Brass Band.

According to the Kamloops Inland Sentinel, "Colonel" Lowery left the Kootenay without any flourish of trumpets, although he left behind him thousands who have been entertained for the last ten or twelve years by his quaint humour. This is what the Sentinel says:

"R. T. Lowery left the city this morning after a residence of nearly two decades in the Kootenays, says the Nelson Canadian. He will travel for a time in search of a climate that suits his digestion, combined with a locality that suits his ideas upon finance. Since John Houston emigrated he has been the father of the Kootenay press. One by one the old-timers who blazed the early trails are passing to other spheres. Lowery came to Nelson in a rowboat and left in a Pullman without a brass band."

Sale of Coal Lands.

Since January 4th of the present year coal lands, chiefly in the province of Alberta, aggregating 100,000 acres, have been disposed of by the Dominion Government. The number of parcels sold has been 327, the price in each case being $7 an acre. The majority of parcels consist of 320 acres, although there are some of smaller dimensions.

A Set Back.

In this day of general expansion and the widespread desire to establish new industries, it is more than a little disappointing for a city to be deprived of the mainspring of all industry and activity motove-power. This fate has overtaken Nelson, which has become quite a favourite centre for small industries, owing to the general use of water motors. The City Engineer recently gave notice that in the near future the use of these valuable and economic engines must be discontinued. What a comment upon the resources of the Province, which is a sea of mountains, with more water powers than any similar area in the world, and yet which for lack of the adequate combination of capital and brains, is obliged to put a locker in the wheel of industrial development.

Still They Come.

The Greenwood Times sententiously remarks that "Lawyers are all right on a bill of costs, but they are failures as managers of coal mines." This should be interesting reading to G. G. S. Lindsay, manager of the Crow's Nest Coal Co., Ltd.—Phoenix Pioneer.

Music and Stage.

The New Grand.

It is seldom that such a good all-round show visits Victoria as that now in possession of the boards of the New Grand. It is true that there are two bad turns, but they don't hurt much. Mr. Keane is again martyred by having to sing a song whose words and pictures would turn an ordinary glass of milk sour. He makes the most of it, far more than the man in the street could, but then he has had practice in trying to make the public swallow this peculiar project of a would-be musician's brain. The moving pictures also are not up to the mark, but as it is seldom that there are not some good displays in this line, I will not say more. Harry Booker & Co. in "The Walking Delegate" are excellent; Harry Booker as the hod-carrier took the house by storm and Ed. Howard in the guise of a delegate, was great. Captain Henry, it was, who produced the novelty; novelties arrive all the time, but this was a new one. Wireless telegraphy on a vaudeville stage is something out of the common, and people should send their children to see it, if only for an education. John Delmore and Emily Darrell put up an amusing turn which includes a blackface show, and elicited roars of laughter from a crowded house. Earl and Wilson proved a great success in a musical comedy sketch entitled "Fodder Bill," in the course of which the lady sang some excellent songs, and both of them played wtih taste on the cornet. MOMUS.

Wireless Telegraphy.

A great treat was afforded to many residents in Victoria when they were permitted to hear Capt. Henry at the New Grand Theatre, owing to the courtesy of Manager Jamieson, who placed his house at the disposal of the talented scientist. The audience included the most intelligent people in town, and never has such a scientific demonstration been made as that by Capt. Henry. It was a revelation, not only to the young generation, but to the old. Amongst the spectators of the marvellous feats which Capt. Henry performed were the Lord Bishop of British Columbia, the United States Consul, the editor of The Colonist and representatives of other papers in town. The performance in itself was remarkable and elicited considerable applause. After a brief history of the rise of "Wireless Telegraphy," the Captain gave many illustrations of its development. At the conclusion of his lecture the Captain invited the members of hsi audience to come to the platform, and to ask him any qeustions which they might desire. Of this invitation full advantage was taken, and those who were wise enough to accept left the hall with a great deal more information about "Wireless Telegraphy" than they had before.

Instinct, Perhaps.

Small and hungry Julia climbed to her seat at the tea-table the other evening and exclaimed in most eager, delighted, caressing tones:

"Oh, jelly! We are going to have jelly—I just love jelly—but, mamma, what makes it so nervous?"

Great Sale of Wallpapers

To make way for several car loads of new arrivals, we will sell a large quantity of our 1907 patterns at the following reductions:—

Regular 6c papers for .....per roll 4c
Regular 10c papers for .....per roll 7½c
Regular 12½c papers for .....per roll 8c
Regular 14c papers for .....per roll 10c
Regular 25c papers for .....per roll 18c

Step into our showrooms and see these excellent wallpapers.

MELROSE CO.
LIMITED.
THE COMPLETE ART DECORATORS, 40 FORT STREET.

You Will Want One

THE RAINCOAT is the most useful garment in a man's wardrobe. One that will stand sun, rain, wind and dust.

20th Century Brand RAINCOATS

have these merits in perfection; in addition, they are perfectly tailored, roomy and comfortable.

Graceful, stylish Raincoats, in fawns, Oxfords, and fancy checks at—
$12, $15, $18, $20, $22 and up.

Sole Agents

WILSONS
83 Gov't St., VICTORIA

Cooks

Swear BY
Not AT
Our

Gas Stoves

VICTORIA GAS COMPANY, LIMITED.

Subscribe for The Week

Social and Personal.

VANCOUVER.

Mr. and Miss King are spending the week end at Apassiz.

* * *

Mr. and Mrs. B. T. Rogers are home from a trip to New York.

* * *

Mrs. H. O. Lee, 64 Ninth Avenue West, will not receive again until fall.

* * *

Mr. and Mrs. Martin Griffin have taken up their residence on Broughton St.

* * *

Mr. and Mrs. Howard, 440 Hornby St., have gone to England on a holiday trip.

* * *

Mr. James G. Potts has left for a visit to England. He will be absent some months.

* * *

Sir Lionel and Lady McMahone of County Tyrone, Ireland, are visiting Vancouver.

* * *

Mrs. Duchesnay has gone to Greenwood to spend several weeks in the Boundary metropolis.

* * *

Mrs. F. W. Pettit has gone to England and France, where she will visit relatives for several months.

* * *

Mrs. E. W. MacLean of 1184 Nelson Street will in future reveive on the third Wednesday of each month.

* * *

Mr. and Mrs. Henry Hampson, who were recently married, have taken up their residence at 255 Howe St.

* * *

The annual meeting of the Vancouver Woman's Musical Club was held at the Labor Hall on Thursday morning.

* * *

Mrs. Victor Eugene Gilmer, 1220 Beach Avenue, will hold her post-nuptial reception on Monday and Teusday next.

* * *

Mrs. C. W. Ford and hed daughter-in-law, Mrs. (Dr.) H. S. Ford, will receive on Wednesday at their residence, 669 Hastings St.

* * *

The engagement is announced of Miss Annie L. Spence, daughter of Mr. and Mrs. S. G. Spence of Victoria, to Mr. W. A. Churton of this city.

* * *

Lady Tupper, Miss Tupper and Miss Tupper of Winnipeg after spending a short time at the Oak Bay Hotel, Victoria, have returned to Vancouver.

* * *

Miss Mignon Duke has left for Milan, Italy, where she will spend some time training her voice under the direction of the best teachers in the art.

* * *

Mrs. J. M. Barnes, who has been spending a few days here as the geust of Mrs. Leeson, 909 Thurlow St., has left for Seattle, en route to her home in Newark, N. J.

* * *

Mr. J. W. Little and bride, who are touring sotuhern California on their wedding trip, will on their return to the city take up their residence at 1044 Ninth Avenue West.

* * *

After spending the winter in Pasadena, Cal., and a brief visit to Victoria, Mrs. C. Watson and her daughter, Miss Josie Watson of 1172 Barclay Street, have returned to the city.

* * *

Mr. and Mrs. A. E. Killam, who have been visiting Mr. and Mrs. B. B. Brown of Burrard St. for the past several days, have left for the south, en route to San Francisco on their way home to Monston, N. B.

* * *

The engagement is announced of Mr. Charles Cambie, assistant manager of the Bank of Commerce in Toronto, to Miss Cecil Nordheimer, daughter of Samuel Nordheimer. Mr. Cambie is the eldest son of Mrs. A. H. Cambie, Robson St.

* * *

The Vancouver Athletic Club ball, held Thursday evening in the gymnasium, was one of the most successful affairs ever held in this city. The gymnasium had ben transferred into a veritable fairyland, with flags, bunting and electric colored bulbs. The music was supplied by Harpurr's Orchestra.

* * *

Mr. Walter W. Clarke, a well known newspaper man, was summoned to Toronto on Wednesday by the serious illness of his daughter, Miss Alma Clarke, who recently underwent an operation for appendicitis. Only two weks ago Miss Clarke, who is studying music under Dr. Torrington, gave her first recital at the Toronto College of Music and won golden opinions from the musical critics of that city.

Victoria.

Ladies' Musical Society.

A concert of exceptional merit will be given next Thursday evening, May 23rd, at the Institute Hall by the Ladies' Musical Society.

As this will be practically the closing concert of the season a special effort has been made to arrange a programme which will commend itself to all music lovers and more particularly to the admirers of the famous young American composer, Edward MacDowell, from whose compositions have been chosen most of the numbers for the concert. In fact it might almost be called "An Evening with MacDowell."

Miss Nora Smith of Tacoma, who is recognized all over the Pacific Coast as one of the most brilliant exponents of the musician's works, will play Op. 55, "To The Sea," Op. 17, "Witches Dance," and the "Praeludunn," from Op. 10.

Mrs. D. R. Harris and Mr. Benedict Bantly will give the celebrated "Second Concerto" in D Minor, a duet for two pianos.

Two Northern songs, "The Brook" and the "Slumber Song," will be sung by an efficient chorus under the leadership of Mr. Godfrey Booth. The "Barcarolle," with double piano accompaniment, is also on the programme for the chorus, which is composed of the following well known singers: Mrs. Moss, Mrs. Wilson, Misses Harris, Longheart and Scowcroft, and Messrs. Petch, Wooton, Laundy, Booth and Nash.

Songs by Mrs. Harry Pooley, Miss Violet Hickey and MrArthur Gore will make a pleasant variation in the programme.

Miss Hickey will sing "Crossing the Bar," by Buck, and "If I But Knew," by Wilson Smith, while Mrs. Pooley's fine voice will be perfectly suited to Chadwick's "Thou Art Like a Floer," and "He Loves Me." Mr. Gore has consented by special request to sing one of his best known successes, the "Toreador" song, from Carmen.

No better numbers could be selected for a thoroughly enjoyable evening and the concert should be loyally supported as it deserves.

The Ladies' Musical Society is closing a very successful season, during which they have done much to encourage and develop the younger performers by giving afternoon recitals at which many talented young musicians have made their first appearance. It has been the aim of the Society to give Victoria music lovers a chance to hear all the latest works of the younger composers and the coming MacDowell concert will be in line with the Grieg concert given not long ago and said by competent judges to be one of the best rendered programmes presented in the city.

No more appropriate event for the opening of the Victoria Day celebration than a high class concert by artists of ability could have been arranged and visitors to the city who attend will be assured of a musical treat which will help them to better enjoy the other attractions of the holiday.

She Was Flattered,

Mrs. Samson—"I understand, sir, that you have secretly been making love to my daughter, and I must forbid an acquaintance begun in that way. You should have seen me first."

Shrewd Suitor—"Madam, had I seen you first I should have forgotten your daughter and fallen in love with you."

Mrs. Sansom—"Um——the informality of the proceedings was all I objected to. Come with me and I will introduce you."

Coats, Suits and Waists

CAMPBELL'S

Everything Ready to Wear

New Lingerie Suits

For the 24th

THE WEATHER AND THE GLORIOUS 24TH OF MAY demand that every lady in Victoria should possess one of these summery creations; to assist we have made extremely low Special Prices. The material and styles speak for themselves—they are the best.

IN NAVY BLUE, light blue and white washing prints, piped and striped in white $3.75
IN CRASH, handsomely pleated, or in black duck with pin spot..... ..... $4.75
IN LINEN, nicely pleated, or in organdie, with ¾ sleeve, Dutch neck trimmed with embroidery.... $5.00

IN SPOTTED MUSLIN, a very fashionable material, richly trimmed with embroidery $7.50
EXTRA SPECIAL LINGERIE SUITS, in linen and organdie, very handsomely trimmed, at prices ranging from ..... $10 to $20

Genuine Spanish Mantilla Scarves

These extremely handsome productions have just arrived, they are genuine hand-run Manilla Scarves.

In Black, from $5.50 to $15.00

In White, from $4.75 to $9.75

Gloves in Silk, Kid and Fabrics

LONG SILK, all shades, per pair $1
LISLE THREAD, Suede finish, in black, white and gray, at, per pair 75c
LONG GLACE KID GLOVES, 12 and 16 buttons, finest goods in all fashionable shades, per pair $2.50, $2.75
White and Colored Lisle Thread Gloves, short length, per pair 35c
DENTS SPECIAL English Walking Gloves for ladies, per pair $1

Bewitching Blouses

THERE ARE MANY special attractions in our Blouse Section in new blouse effects, all marked extremely low in price. Exquisite productions at the following tempting prices:

50c, $1.00, $1.25, $1.50, $1.75, $2 and up to $7.50

New Wash Skirts

CRASH SKIRTS, plain, pleated, all sizes $1.75
CRASH SKIRTS, extra quality, very nicely pleated and stitched over hips $3.25
WHITE PIQUE SKIRTS, very good quality material $2.50
WHITE PIQUE SKIRTS, with handsome pleated flounce and embroidery insertion $3.50
WHITE LINEN SKIRT, nicely pleated $3.90
WHITE LINEN SKIRT, strapped with embroidery, very chic and pretty $3.75
WHITE LAWN SKIRTS, very beautifully trimmed with embroidery $3.75

Misses' Skirts in White Pique or Crash, $1.75 and $2.50

Angus Campbell & Co.

MAIL ORDERS PROMPTLY ATTENDED TO

THE LADIES' STORE

Promis Block, Government Street, Victoria.

SOLE AGENTS FOR LA VEDA CORSETS.

The Week

A Provincial Review and Magazine, published every Saturday by

"THE WEEK" PUBLISHING COMPANY, LIMITED.

Offices:

88½ Government Street..Victoria, B.C.
536 Hastings St.....Vancouver, B.C.

W. BLAKEMORE..Manager and Editor

Announcements.

This week we publish the second article on the subject of "Banking Graft," the third and last will be published next week, after which the three will be reprinted and circulated in pamphlet form throughout the Dominion. The pamphlet will be sold at cost price, as we have no desire to make any profit, the subject having been taken up solely in the public interest, and in order to ventilate a public grievance. Last week's issue was sold out on Saturday, and we have been unable to meet the heavy demand which has come in from our sales agents and subscribers for original copies. We ask their kind indulgence until the pamphlet is issued, when they will be able to obtain as many copies as they may require.

With this issue we commence a new department under the head of "Comment on Sport," the article is from the pen of a veteran athlete, for many years associated with every kind of sport at the Coast. His comment will be found to be incisive, intelligent and absolutely independent. He writes under the nom-de-plume of "Umpire" and has been permanently added to our staff.

In response to applications from Eastern firms, we have arranged to increase the allotment of space for book reviewing, which will in future be made a prominent feature of The Week. Readers will be able from this column to find out the best literature on the market.

In consequence of the large and increasing demand for advertising space in our columns we beg to announce that our agents have been instructed to decline advertising contracts for longer periods than a single month.

Human Nature.

By BOHEMIAN.

A facetious writer has said that there is a good deal of human nature in man, to which might fairly be added that there is more in some men than in others. The phrase conveys a very definite meaning without being accurately definable. We all know what it means and it appeals to an instinct within us to which all men respond. In the Book of Books there is a remarkable passage which throws some light on the subject, and which tends to show that the same principle runs through human as divine judgment. It occurs in a comparison of the characters of Jacob and Esau, and tends to show how some men of known recklessness, and what Dogberry would call "vagarious" propensities are more liked by their fellows than men with an immaculate reputation.

Probably in the whole range of literary celebrities there is no man whose memory is held in higher esteem and who is more affectionately regarded today than Bobby Burns. The tribute to his work is world-wide, and his anniversary is joyously celebrated in every English speaking country, and yet there are few men who were more regardless of the laws and conventions which the wisdom of ages have established for the protection of society. I have selected Burns because he is possibly the most notable instance, but as a matter of fact the main difference between him and the majority of his compeers is that he was honest, open, and frank, while they were to say the least of it, more discreet. Who thinks the less today of the immortal Bard of Avon, because of those escapades in Sir Thomas Charlecote's park, or those surreptitious visits to Anne Hathaway's cottage?

By common consent these immortals and thousands of lesser worth who emulated their weaknesses without achieving their successes, are judged by their merits rather than their demerits. The race has recognized that for more reasons than the commonly recited one that we are all frail, humanity can afford to be charitable in its judgment, indeed conventional regulations do not bear the strain imposed upon them by sober judgment, and by the lessons of experience. All conventions are more or less artificial. Many of them are designed to combat an imaginary evil, few of them are free from the taint of insincerity, most of them break down on the removal of artificial restraints, and in any case, the social ramparts of one age become the ruins and wreckage of succeeding ones.

If the standards by which conduct is judged were maintained without deflection, there would be no room for regeneration, all rescue work would cease, all the redemptive agencies of human society would be dissolved, and we should witness the spectacle of a small minority ostracising the race. But human standards are not maintained, they are set high, and they are aimed at by every right thinking man, but they are never reached. The salvation of the race may lie in the attempt to reach them, for even a struggle upwards imparts tone, but we are so constituted that no human life can be a continual ascent, and the splendor of the race is more nobly manifested in recovery from a fall than in continual progression.

It is a very trite saying that adversity brings out the best that is in man, and it is true. Not that it is a greater test of character than prosperity which wrecks far more lives, but it is a greater stimulator of the finer faculties, and the man who emerges successfully from a cruel stroke of fate demonstrates that he possesses the two most invaluable endowments of the race, courage and hope.

This is a strenuous age, the world, especially the Western world, has witnessed nothing like it, the greatest intellect cannot grasp the full import and the far-reaching effect of the commercial prosperity of the New World. No fabled story of the Arabian Nights, or of Persian lore can vie with it in interest. The most vivid imagination pictures it only in faint colours. The rapid acquisition of fabulous wealth has revolutionized society, has destroyed ancient landmarks, has conferred unprecedented power upon men who neither by birth nor training are fitted to exercise it. The result has been the unbridling of human passions, and a mad struggle for place, influence and fame. In the struggle leaders have fallen—men of high achievement and clean record, but men who have fallen a prey to the Moloch of the New World. They have been judged harshly, just as their predecessors, who distinguished themselves by breaches of other sections of the decalogue, yet some of them will retrieve the past, and the sane philosopher who reflects perhaps sadly upon the seething unrest, the unrestrained excesses of the present day will look deeper than the surface and recognise that it is not human nature which is either weaker or worse today than in the past, but that the environment into which men and women have been flung by conditions to which the race has never before been subjected, is beyond human power to withstand, and herein on a large scale is there room for the far-seeing thinker to apply that leniency of judgment which characterizes their reflection on individual lapses.

This is not a mere plea for charitable judgment, it is a plea for sober thought. It is suggested by several notable instances of rehabilitation, which have occurred within the last few years. As I picked up my paper yesterday I saw the name of a man of great natural ability, and of lovable character who within a year had wrecked his career by personal excesses, so low had he sunk that his friends had passed him by as he lay in the gutter, but the indomitable spark of courage which lay dormant somewhere in his make-up has reasserted itself, and the man who no one would be seen talking to on the streets of Victoria is now at the head of a financial institution and on the high-way to success. The lesson of the fabled Phoenix has many counterparts in human experience, and the man of many failings whose faults are generous will ever be more loved than he who makes no mistakes or industriously hides them—because he is more human.

Bohemian.

CORRESPONDENCE.

The Right Moment.

Editor Week:

Sir,—Permit one who has suffered from the state of affairs which you so graphically describe and so emphatically denounce, to express his sincere appreciation of the article on "Banking Graft" which appeared in your issue of the 11th inst. You have done the entire British Columbia community a great service. What is more, you have done it at the right moment. That not merely the city of Victoria, but the Province as a whole, should be cramped and hampered at the most critical period of that expansion for which most of us have waited for so many years, simply that the speculative greed of the eastern stock-operator may be pandered to, is a thing not to be borne.

At this very moment the Premier of British Columbia, sent to England at the expense of and as the representative of the people of this Province, is seeking the aid of the highest Imperial authorities to put some check upon the drain which the insatiable East is making upon this Province's revenues. It is right and fitting that so widely-read a journal as The Week should inaugurate at the same instant a firm protest against the no less injurious sapping of our private wealth by private corporations. controlled for the most part by men who have never been west of the Great Lakes in their lives.

Today there is no panic in the financial world. There is no stringency in the money market—save only in British Columbia. You have had the courage to point out publicly the cause of this. Keep up the good work, and let us have a remedy which will put a stop once for all to a system which makes our merchants and manufacturers slaves to men to whom our great Province is unknown and its welfare a matter of indifference.

INDUSTRIAL.

Victoria, 16th May, 1907.

Victoria, B. C., May 16, 1907.

Editor The Week, City:

Sir,—Your spirited attack on the pernicious methods of Eastern banks in Victoria deserves the assistance of every western business man. May I take the liberty of mentioning a matter within my own ken which gives point to your arguments and carries a lesson for us?

The Monarch Bank meditates, at an early date, commencing operations in Victoria. The process employed is simple; a fluent and able gentleman is sent to our city for an extended stay; his time and talents are occupied in selling the stock of the Monarch Bank—at a premium. This bank will shortly open its doors and fill its cash tills with Victoria money; it will be of no necessity to send a single dollar to this city; furthermore it will in all probability very shortly be in the happy position of exporting our wealth to develop industries in distant parts of the country, outside British Columbia.

Surely if the Monarch and other banks can do this, it should be a simple mater for Victorians to found and carry on a Victoria bank to the immediate and great advantage of the whole community.

Yours faithfully,

VICTORIAN.

Meant to Have Him Either Way.

"Marie, if Mr. Browne asks you to marry him to-night, tell him to speak to me."

"And if he doesn't, mamma?'

"Tell him I want to speak to him!"

Sharp Practice.

Lady Commercial (to her husband, who is rather cold to her)—"John, the kisses you give me now are not up to the sample you gave me when you asked me to be yours. It isn't business."

Our Factory

Our factory, fitted with the most modern machinery and appliances. is turning out daily hundreds of jewelry items and giving employment to a number of the most expert craftsmen on the Pacific Coast.

A FEW ITEMS OUT OF MANY.

Gold Ring Settings.	Nugget Brooches.
Gold Brooch Settings.	Nugget Scarf Pins.
Gold Stud Settings.	Nugget Safety Pins.
Gold Scarf Pin Settings.	Nugget Watch Charms.
Gold Pendant Settings.	Nugget Fobs for Men.
Gold Lockets.	Nugget Bracelets.
Gold Links.	Nugget Watch Pins.
Gold Baby Pins.	Nugget Belt Buckles.
Gold Baby Rings.	Nugget Links.
Men's Signet Rings.	Nugget Charms.

GOLD AND SILVER MEDALS for Sports, Fraternal Societies, Horticultural and other Show Associations are a leading specialty with us.

WATCH AND CLOCK REPAIRING from the most simple up to the most intricate chronometer movements, at lowest rates compatible with the finest guaranteed workmanship.

CHALLONER & MITCHELL

DIAMOND MERCHANTS.

47-49 Government Street, Victoria, B. C.

By Special Appointment to His Majesty The King

In the science of economy there is an axiom that the best is cheapest.

Huntly & Palmers Biscuits

are the best.

C. & B.

Stands for

CROSSE & BLACKWELL

A name which stands for absolut perfection and purity in JAMS MARMALADES and PICKLES

THE PARTICULAR DRESSER HAS HIS CLOTHES MADE BY

PEDEN

DO YOU?

Peden's

Tailoring Parlors

FORT STREET VICTORIA

Sportsmen

We have the kind you want

Our Stock is now complete with all the latest novelties and styles in Hunting, Yachting and Boating Sweaters, Rowing Jerseys, Athletic Jerseys, etc.

Dr. Jaeger's Sporting Sweaters and Jerseys of all kinds.

E. CHAPMAN

Davis Chambers.
615 HASTINGS ST., WEST.
VANCOUVER.

British Columbia Agent For R. ATKINSON'S ROYAL IRISH POPLIN TIES.

Dominant Feminity.

The immense cleverness of the modern woman, her audacious sense of independence, her dominant will, al go to raise her to a standard which it is yearly becoming more impossible for man to approach, except in the guise of the fool at the feast.—Lady's Pictorial.

PATENTS PROMPTLY SECURE

We solicit the business of Manufacture Engineers and others who realize the advisa ity of having their Patent business transac by Experts. Preliminary advice free. Char moderate. Our Inventor's Adviser sent upon quest. Marion & Marion, Reg'd., New York L Bldg, Montreal; and Washington, D.C., U.S.

NOTICE is hereby given that 60 days after date I intend to apply to the Honourable Chief Commissioner of Lands and Works, for permission to lease the following described lands, situated on Camelia Inlet, about 20 miles southeast from mouth Skeena River: Commencing on shore of Camelia Inlet on west side of Salt Lagoon Falls, thence west 40 chains; thence south 40 chains; thence east to shore 40 chains more or less; thence along shore to place of beginning.

Apl 27 JOHN G. JOHNSTON.

NOTICE is hereby given that, 30 days after date, I intend to apply to the Hon. Chief Commissioner of Lands and Works for a special license to cut and carry away timber from the following described lands, on Deans Chanel, Coast District:—

No. 1.—Commencing from the S. E. corner post on the west side of Deans Channel and about one-half mile north of Labouchire Channel at a small bay called Nuskoe Bay, thence north 80 chains; thence east 80 chains, to post of commencement, containing 640 acres.

Staked 30th March, 1907.
W. J. VAUGHAN
B. F. JACOBSEN, Agent.

No. 2.—Commencing from the S. W. corner of B. C. D. C. L. 220, at Om Klam Creek on the north side of Deans Channel; thence north 40 chains, following line of B. C. D. C. L. 220; thence east 40 chains; thence north 40 chains; thence west 80 chains; thence south 160 *chains; thence east 40 chains;* to shore line of Om Klom Inlet; thence following shore line to post of commencement, containing 640 acres.

Staked 30th March, 1907.
W. J. VAUGHAN
B. F. JACOBSEN, Agent.

No. 3.—Situated on the west side of Deans Channel, commencing from the S. E. corner post on the N. W. shore of Deans Channel and about one-quarter mile north of Anulcom River, and about 9 miles south of L. 15, Deans Channel; thence west 80 chains; thence north 80 chains; thence east 80 chains, to Deans Channel shore line; thence following shore line to post of commencement, *containing 640 acres.*

Staked 3rd April, 1907.
W. J. VAUGHAN
B. F. JACOBSEN, Agent.

No. 4.—Commencing from the west boundary and the middle of W. J. Vaughan's Claim No. 3, on the south side of Amilcom River (Deans Channel); thence west 80 chains; thence north 80 chains; thence east 80 chains; thence south 80 chains to post of commencement, containing 640 acres.

Staked 3rd April, 1907.
W. J. VAUGHAN
B. F. JACOBSEN, Agent.

No. 5.—Commencing from the S. E. corner and adjoining claim No. 4 on the west side; thence west *80 chains; north* 80 chains; east 80 chains; south 80 chains, to post of commencement, containing 640 acres.

Staked 3rd April, 1907.
W. J. VAUGHAN
B. F. JACOBSEN, Agent.

No. 6.—Situated about 2 miles south of the Kimsquit Indian reserve on the east side of Deans Channel, commencing from the N. W. corner; thence E. 160 chains; thence south 40 chains to shore line; thence following shore to post of commencement, containing 640 acres.

Staked 3rd April, 1907.
W. J. VAUGHAN
B. F. JACOBSEN, Agent.

No. 7.—Situated on the east side of Deans Channel and opposite of Amilcom River; thence east 160 chains; thence north to shore line 40 chains; thence following shore line to post of commencement, containing 640 acres.

Staked 4th April, 1907.
W. J. VAUGHAN
B. F. JACOBSEN, Agent.

No. 8.—Situated on the south side of Deans Channel and commencing from the N. W. corner post and back of survey line of B. C. D. C. L. 233 on Nomas Creek; thence east 80 chains; thence south 80 chains; thence west 80 chains; thence north to post of commencement 640 chains; containing 640 acres.

Staked 4th April, 1907.
W. J. VAUGHAN
B. F. JACOBSEN, Agent.

No. 9.—Commencing from the W. J. Vauphan Claim No. 8, from N. E. corner on the east side of Nomas Creek; thence east 40 chains; thence south 160 chains; thence west 40 *chains;* thence north 160 chains; to post of commencement, containing 640 acres.

W. J. VAUGHAN
B. F. JACOBSEN, Agent.

No. 10.—Situated on the west side of Deans Channel and about one-half mile north of Labouchire Channel, and adjoining W. J. Vaughan's claim No. 1 on Niskoll Bay, the east boundary; thence north 160 chains; thence east 40 chains to boundary line of B. C. D. C. L. 203; thence south to shore line; thence following shore line to post of commencement, containing 640 acres, commencing from S. W. corner.

Staked 5th April, 1907.
W. J. VAUGHAN
B. F. JACOBSEN, Agent.

No. 11.—Situated on the south side of Deans Channel and about one-half mile west of entrance to Cascade Inlet, commencing from N. E. corner post of B. C. D. C. L. 226, north side of King Island; thence south 40 chains; thence east 120 chains; thence north 40 chains; thence east 40 chains; thence north 40 chains to shore line; thence following shore line to post of commencement, *containing 640 acres.*

Staked 8th April, 1907.
W. J. VAUGHAN
B. F. JACOBSEN, Agent.

No. 12.—Situated on the north side of Deans Channel and about *opposite of* B. C. D. C. L. 226 and about 2 miles west of entrance to Cascade Inlet; thence west 40 chains; thence north 80 chains; thence east 40 chains; thence north 80 chains; thence east 40 chains; thence south 40 chains to shore line of Deans Channel; thence following shore line to post of commencement, containing 640 acres.

Staked 8th April, 1907.
W. J. VAUGHAN
B. F. JACOBSEN, Agent.

No. 13.—Situated on the north side of Deans Channel and about one-quarter mile from the entrance to Cascade Inlet, on the east side, commencing from the S. W. corner; *thence north 40 chains;* thence east 160 chains; thence south 40 chains to shore line; then following shore line to post of commencement, containing 640 acres.

Staked 8th April, 1907.
W. J. VAUGHAN
B. F. JACOBSEN, Agent.

No. 14.—Situated on the south side of Deans Channel, about 2½ miles east of Cascade Inlet, thence commencing from the N. W. corner post on north shore of King Island and opposite of W. J. Vaughan's east boundary of claim No. 13; thence south 40 chains; thence east 120 chains; thence north 80 chains to shore line; thence following shore line to post of commencement, containing 640 acres.

Staked 8th April, 1907.
W. J. VAUGHAN
Apl 27 B. F. JACOBSEN, Agent.

Claim No. 2A.

NOTICE is hereby given that thirty days after date, I intend to apply to the Honorable the Chief Commissioner of Lands and Works for a special license to cut and carry away timber from the following described lands, situate on the left bank of the Skeena River, about forty (40) chains (more or less) inland, and about one mile (more or less) below the Indian Village of Old Kitzequekla, Skeena District, British Columbia:

Commencing at a post marked J. A. H., N. W. and placed on the left bank of a small creek which flows into the Skeena River, about one mile (more or less) below the village of Old Kitzequekla, and joining J. A. H.'s No. 1A. claim at the northeast corner, thence astronomically south eighty (80) chains; thence astronomically east eighty (80) chains; thence astronomically north eighty (80) chains; and thence astronomically west eighty (80) chains to point of commencement, and containing 640 acres.

J. A. HICKEY.
March 20th, 1907. Apl 27

Claim No. 1.

NOTICE is hereby given that thirty days after date I intend to apply to the Honorable the Chief Commissioner of Lands and Works fora special license to cut and carry away timber from the following described lands, situate on the right bank of the Skeena River about one and one-half (1½) miles (more or less) inland, and in a westerly direction from Hazelton, Skeena District, British Columbia.

Commencing at a post marked J. A. H., S. E. and placed on the right bank of a small creek which flows into Shugoon-oms Creek, about one and one-half miles (more or less) from the mouth, thence astronomically north eighty (80) chains; thence astronomically west eighty (80) chains; thence astronomically south eighty (80) chains, and thence astronomically east eigthy (80) chains, to point of commencement and containing 640 acres.

J. A. HICKEY.
March 8th, 1907. Apl 27

Claim No. 2.

NOTICE is hereby given that thirty days after date I intend to apply to the Honorable the Chief Commissioner of Lands and Works for a special license to cut and carry away timber from the following described lands in Skeena District, in the Province of British Columbia, situate on the right bank of the *Skeena River, about two and one-half* (2½) miles more or less inland and being in a westerly direction from Hazelton.

Commencing at a post marked J. A. H. N. E. and placed at the south west corner of J. A. Hickey's No. 1 Claim, thence astronomically south 80 chains; thence astronomically west eighty chains; thence astronomically north eighty chains; and thence astronomically east eighty chains to point of commencement and containing 640 acres.

J. A. HICKEY.
March 11th, 1907. Apl. 27

Claim No. 3.

NOTICE is hereby given that thirty days after date I intend to apply to the Honorable the Chief Commissioner of Lands and Works for a special license to cut and carry away timber from the following described lands in Skeena District, in the Province of British Columbia, situate on the right bank of the Skeena River, about two and one-half miles more or less inland, and being in a westerly direction from Hazelton.

Commencing at a post marked J. A. H. S. E., placed at the southwest corner of J. A. Hickey's No. 1 Claim; thence astronomically north eighty chains; thence astronomically west eighty chains; thence astronomically south *eighty chains; and thence astronomically* east eighty chains, to point of commencement and containing 640 acres.

J. A. HICKEY.
March 11th, 1907. Apl 27

Claim No. 5.

NOTICE is hereby given that thirty days after date I intend to apply to the Honorable the Chief Commissioner of Lands and Works for a special license to cut and carry away timber from the following described lands in Skeena District, in the Province of British Columbia, situate on the right side of the Skeena River, about one mile (more or less) inland and being in a westerly direction from Hazelton.

Commencing at a post marked J. A. H., S. E., and placed at the northeast corner of J. A. H.'s No. 1 Claim; thence astronomically north eighty (80) chains; thence astronomically west forty (40) chains; thence astronomically south forty (40) chains; and astronomically east one hundred and twenty (120) *chains to point of commencement, containing* 640 acres.

J. A. HICKEY.
March 8th, 1907. Apl 27

NOTICE is hereby given that 30 days after date I intend to apply to the Hon. Chief Commissioner of Lands and Works for a special license to cut and carry away timber from the following described lands in Nootka District, commencing at post marked J. S. S., S. E. corner; west 40 chains; north 40 chains; west 80 chains; north 40 chains; east 120 chains; south 80 chains, to the point of commencement.

J. S. SHOPLAND.
April 22nd. Apl 27

NOTICE is hereby given that 30 days after date I intend to apply to the Hon. Chief Commissioner of Lands and Works for a special license to cut and carry away timber from the following described lands in Nootka District, commencing at post marked J. S. S., N. E. corner, west 80 chains; north 40 chains; west 40 chains; south 80 chains; east 120 chains; north 40 chains to the point of commencement.

J. S. SHOPLAND.
April 22nd. Apl 27

NOTICE is hereby given that, 30 days after date, I intend to apply to the Hon. Chief Commissioner of Lands and Works for a special license to cut and carry away timber from the following described lands:—

Commencing at a post planted at the north end of Sechelt Peninsula on the point of Agamemnon Channel, New Westminster District, thence 80 chains south; 80 chains east; 80 chains north; thence along shore to point of commencement.

W. E. GREEN,
J. McCONVILLE, Agent.
Staked April 16th, 1907. Apl 27

NOTICE is hereby given that, 60 days *after date, I intend to apply to the Hon.* Chief Commissioner of Lands and Works for permission to purchase the following tract of land in Rupert District:

Commencing at a post marked A. J. F., S. E. corner, about one mile south of the northwest corner of Lot 3, Rupert District; thence north 80 chains; thence west 80 chains; thence south 80 chains; thence east to point of commencement, containing 640 acres.

Located Feb. 26, 1907.
Mch. 30. A. J. FIRES.

NOTICE is hereby given that, sixty days after date, I intend to apply to the Chief Commissioner of Lands and Works for permission to purchase the following described land, situated on Porcher Island:

Commencing at a post marked "G. M. Davis' N. W. Corner"; thence east 80 chains; thence south 40 chains; thence west 80 chains; thence 40 chains north to point of commencement.

Staked January 10th, 1907.
G. M. DAVIS,
Mar. 30 Per E. A. Hudson, Locator.

NOTICE is hereby given that, 60 days after date, I intend to apply to the Hon. Chief Commissioner of Lands and Works ing tract of land in Rupert District:

Commencing at a post marked J. L. L., S. E. corner, near the northwest corner of Lot 3, Rupert District; thence *north 80 chains; thence west 80 chains;* thence south 80 chains; thence west 80 chains; thence south 80 chains; thence east 80 chains to point of commencement, containing 640 acres.

Located Feb. 26, 1907.
Mch. 30. J. L. LEESON.

NOTICE is hereby given that, 30 days after date, we intend to apply to the Hon. Chief Commissioner of Lands and Works for a special license to cut and carry away timber from the following described lands, situated in the Cariboo District:—

Limit A.—Commencing at a post planted about four miles N. E. of the E. end of Mahood Lake; thence W. 80 chains, S. 80 chains, E. 80 chains, N. 80 chains to place of commencement.

Limit B.—Commencing at a post planted at the N. W. corner of Limit A; W. 80 chains, S. 80 chains, E. 80 chains, N. 80 chains to place of commencement.

Limit C.—Commencing at a post planted 40 chains W. of the N. E. corner of Limit B; N. 80 chains, W. 80 chains, S. 80 chains, E. 80 chains to place of commencement.

Limit D.—Commencing at a post planted 40 chains W. of the N. E. corner of Limit C; N. 80 chains, W. 80 *chains, S. 80 chains, E. 80 chains,* to place of commencement.

Limit E.—Commencing at a post planted at the N. E. corner of limit D; N. 80 chains, W. 80 chains, S. 80 chains, E. 80 chains to place of commencement.

Limit F.—Commencing at a post planted at the N. E. corner of limit E.; *N. 80 chains, W. 80 chains, S. 80 chains,* E. 80 chains to place of commencement.

Limit G.—Commencing at a post planted at the N. E. corner of limit F.; N. 80 chains, W. 80 chains, S. 80 chains, E. 80 chains to place of commencement.

Limit H.—Commencing at a post planted at the N. E. corner of limit G.; *N. 80 chains, W. 80 chains, S. 80 chains,* E. 80 chains to place of commencement.

Limit I.—Commencing at a post planted at the N. E. corner of Limit H.; N. 80 chains, W. 80 chains, S. 80 chains, E. 80 chains to place of commencement.

Limit J.—Commencing at a post *planted at the N. E. corner of Limit I.;* N. 80 chains, S. 80 chains; E. 80 chains, to place of commencement.

Limit K.—Commencing at a post planted at the N. E. corner of Limit J.; N. 80 chains, W. 80 chains, S. 80 chains, E. 80 chains to place of commencement.

Limit L.—Commencing at a post planted at the N. W. corner of Limit F.; N. 80 chains, W. 80 chains, S. 80 chains, E. 80 chains to place of commencement.

Limit M.—Commencing at a post planted at the N. E. corner of Limit L; N. 80 chains, W. 80 chains, S. 80 chains, E. 80 chains to place of commencement.

Limit N.—Commencing at a post planted at the N. E. Corner of Limit M; N. 80 chains, W. 80 chains, S. 80 chains, E. 80 chains to place of commencement.

Limit O.—Commencing at a post planted at the N. E. corner of Limit N; N. 80 chains, W. 80 chains, S. 80 chains, E. 80 chains to place of commencement.

Limit P.—Commencing at a post planted at the N. E. corner of Limit O; N. 80 chains, W. 80 chains, S. 80 chains, E. 80 chains to place of commencement.

Limit Q.—Commencing at a post planted at the S. W. corner of Limit L; N. 80 chains, W. 80 chains, S. 80 chains, E. 80 chains to place of commencement.

Limit R.—Commencing at a post planted at the N. E. corner of Limit Q; N. 80 chains, W. 80 chains, S. 80 chains, E. 80 chains to place of commencement.

Limit S.—Commencing at a post planted at the N. E. corner of Limit R; N. 80 chains, W. 80 chains; S. 80 chains, E. 80 chains to place of commencement.

Limit T.—Commencing at a post planted at the N. E. corner of Limit S; N. 80 chains, W. 80 chains, S. 80 chains, E. 80 chains to place of commencement.

Limit U.—Commencing at a post planted at the N. E. corner of Limit T; N. 80 chains, W. 80 chains, S. 80 chains, E. 80 chains, to place of commencement.

Limit V.—Commencing at a post planted 80 chains E. of the N. E. corner of limit H; N. 80 chains, W. 80 chains, S. 80 chains, E. 80 chains, to place of commencement.

Limit W.—Commencing at a post planted at the N. E. corner of limit V; N. 80 chains, W. 80 chains, S. 80 chains, E. 80 chains to place of commencement.

Limit X.—Commencing at a post planted at the N. E. corner of Limit W; N. 80 chains, W. 80 chains, S. 80 chains, E. 80 chains, to place of commencement.

Staked March 20th, 1907.
Dated April 11th, 1907.
DANIEL McKAY,
CHAS. A. McDONALD,
April 20 Locators.

NOTICE is hereby given that thirty days after date I intend to apply to the Hon. the Chief Commissioner of Lands and Works, for a special license to cut and carry away timber from the following described lands, situate on the east side of Nit Nat Lake in the Renfrew District:

No. 20. Comemncing at a post marked No. 2 , J. N. Britten, located *at the North West corner of Claim* No. 6, advertised by J. N. Britten, thence West 80 chains, thence South 80 chains, thence East 80 chains, thence North 80 chains to place of beginning.

No. 21. Commencing at a post located on the South West corner of No. 20, thence South 40 chains, thence East 160 chains, thence North 40 chains, thence West 160 chains to place of beginning.

No. 22. Commencing at a post planted at the North West end of Duebar Lake, thence West 80 chains, more or less, thence South along the shore of Nit Nat Lake 80 chains, thence East 80 chains, thence North along the shore *of Duebar Lake to place of beginning.*

J. N. BRITTEN
Locator.
Staked March 29th, 1907. May11

NOTICE is hereby given that sixty days after date I intend to apply to the Hon. Commissioner of Lands and Works for permission to purchase the following described lands on Porcher Island, situated about three miles in an Easterly direction from Refuge Bay, commencing at a post marked Robert Fiddes, S.W. corner, thence 80 chains East, thence 20 chains South, thence 80 chains West, thence 20 chains North to point of commencement, containing 160 acres, more or less.

March 11, 1907.
J. T. BLYTHE, Locator.
J. J. WILSON, Agent.
May11

MINERAL CLAIM.

NOTICE—Blue Bird, Willow Grouse, Willow Grouse Fraction, Gordon Thrush, Sidney Donaldson, Jack and Franklin, Mineral Claims, situate in the Victoria Mining Division of Sooke District.

Where located—Near Sooke Harbour, on the North West slope of Mount Maguire.

Take notice that I, H. B. Thomson, Free Miner's Certificate No. B93797, in*tend, sixty days* from date hereof, to apply to the Mining Recorder for a Certificate of Improvements, for the purpose of obtaining a Crown Grant of the above claims.

And further take notice that action, under section 37, must be commenced before the issuance of such Certificate of Improvements.

Dated this 3rd day of April, A. D. 1907.

May 11 HENRY B. THOMSON.

NOTICE is hereby given that, 30 days after date, I intend to apply to the Hon. Chief Commissioner of Lands and Works for a *special license* to cut and carry away timber from the following described lands, situated at Toba Inlet, Coast District:

No. 1. Commencing at a stake planted 40 chains south of an unnamed creek and about three-quarters of a mile from the mouth of said creek. This creek runs into the Toba Inlet *about* one mile from the head of the North West shore. Running north 80 chains, thence west 80 chains, thence south 80 chains, thence east 80 chains to place of commencement.

No. 2. Commencing at or near the South West corner of No. 1, thence North 80 chains, thence West 80 chains, *thence South 80* chains, thence East 80 chains to place of commencement.

No. 3. Commencing at a stake planted 40 chains North from the S.W. corner of No. 2, running North 80 chains, thence West 80 chains, thence South 80 chains, thence East 80 chains to place of commencement.

No. 4. Commencing at the South West corner of No. 3, running North 80 chains, thence West 80 chains, thence South 80 chains, thence East 80 chains, to place of commencement.

No. 5. Commencing at a stake planted at the South East corner of No. 4, thence South 80 chains, thence East 80 chains, thence *North 80 chains,* thence West 80 chains to place of commencement.

No. 6. Commencing at a stake planted at the North West corner of No. 5, running South 80 chains, thence West 80 chains, thence North 80 chains, thence East 80 chains to place of commencement.

No. 7. Commencing at a stake planted 40 chains North of the South West corner of No. 6, running 80 chains West, thence 80 chains South, thence 80 chains East, thence 80 chains North to place of commencement.

No. 8. Commencing at a stake planted at the North East corner of No. 7, running North 80 chains, thence West 80 chains, thence South 80 chains, thence East 80 chains to place of commencement.

No. 9. Commencing at a stake planted about 4 miles from the head of Toba Inlet on the South East shore, between two small unnamed creeks, running North 80 chains, *thence 80 chains East,* thence 80 chains South thence 80 chains West to place of commencement.

No. 10. Commencing at a stake planted at the South West corner of No. 9, running South 80 chains, thence East 80 chains, thence North 80 chains, thence West 80 chains to place of commencement.

No. 11. Comemncing at a stake planted 40 chains North of the North East corner of No. 10, running East 80 chains, thence South 80 chains, thence West 80 chains, thence North 80 chains to place of commencement.

No. 12. Commencing at a stake planted about one and a half miles South West *along* the beach from the South West corner of No. 9 and about 4 chains from the beach, running South 80 chains, thence West 80 chains, thence North to beach, thence in a north easterly direction to place of commencement.

No. 13. Commencing at the South East corner of No. 12 *running South 80* chains, thence 80 chains West, thence 80 chains North, thence 80 chains East to place of commencement.

C. P. ECKSTEIN.
Staked 27th April, 1907 . May11

NOTICE is hereby given that, 60 days *after date, I intend to apply to the* Hon. Chief Commissioner of Lands and Works for permission to purchase the following described land, situated on Porcher Island:

Commencing at a post planted at the N. W. corner of E. A. Hudson's pre-emption claim, marked "E. A. Hudson's N. E. corner"; thence running south 40 *chains;* thence west 40 chains; thence north 40 chains to beach; thence east along the beach to point of commencement, containing 160 acres, more or less.

E. A. HUDSON, Locator.
9th March, 1907. May 11

TAKE NOTICE that Sidney Howard *Toy, of Alberni,* Timber Cruiser, as Agent for Arthur George Howard Potts, of Victoria, B. C., Estate Agent, intend to apply for a special license over the following described lands:

No. 1.—Commencing at northeast corner post, situated on the west shore of Clayoquot Arm, 2 miles from head; thence 120 chains west; thence 40 chains *south; thence 40* chains east; thence 40 chains south; thence east to shore line; thence following the shore line northerly to point of commencement, containing 640 acres, more or less.

Located April 26th, 1907.

No. 2.—Commencing southeast corner post (same point as No. 1), thence 160 chains west; thence 40 chains north; thence east to shore line; thence southerly along shore line to point of commencement, containing 640 acres more or less.

Located April 26th, 1907.

No. 3.—Commencing at southwest corner post, situated on east shore of Clayoquot Kennedy Lake, about 1½ miles from head; thence 40 chains east; thence 40 chains north; thence 130 chains east; thence 40 chains north; thence west to shore line; thence following shore line to point of commencement, containing 640 acres, more or less.

Located April 26th, 1907.

No. 4.—Commencing at the northwest corner post (the same point as *No. 3);* thence 50 chains east; thence 40 chains south; thence 60 chains east; thence 40 chains south; thence west to shore line; thence following shore line northerly to point of commencement, containing 640 acres, more or less.

Located April 26th, 1907.

No. 5.—Commencing at the southwest *corner post,* situated about 20 chains east of the east shore of Clayoquot Arm, about 3 miles from entrance; thence 80 chains east; thence 40 chains north; thence 40 chains east; thence 40 chains north; thence 80 chains west; thence 40 chains south; thence 40 chains west; thence south to point of commencement, containing 640 acres, more or less.

Located April 27th, 1907.

No. 6.—Commencing at northwest corner post (same point as No. 5), thence 60 chains east; thence 40 chains south; thence 40 chains east; thence 40 chains south; thence 100 chains west; thence north to point of commencement, containing 640 acres, *more or less.*

Located April 27th, 1907.

No. 7.—Commencing at the northeast corner post, situated about 100 chains south of lot 69 on Kennedy Lake, thence 100 chains west; thence 40 chains south; thence 40 chains east; thence 40 chains south; thence 60 chains east; thence north to point of commencement, containing 640 acres, more or less.

Located April 28th, 1907.

No. 8.—Commencing at the northwest corner post, situated about 40 chains south of northeast corner of No. 7; thence 40 chains south; thence 40 chains west; thence 50 chains south; thence east to west boundary of lot 88; thence following the boundary *of lot 88* north and east to the west boundary of lot 57; thence north to the northwest corner of lot 57; thence west to point of commencement, containing 640 acres, more or less.

Located April 28th, 1907.

No. 9.—Commencing at the southwest corner, situated on the east shore of *Kennedy Lake,* about 30 chains south of T. L. 8176; thence 120 chains east; thence north to south boundary of T. L. 8180; thence west to east boundary of T. L. 8176; thence to the southeast corner of same; thence west to shore line; thence south along shore to point of commencement, containing 640 acres, more or less.

Located April 28th, 1907.

No. 10.—Commencing at the northwest corner (the same point of No. 9); thence 160 chains east; thence 40 chains south; thence west to shore line; thence northerly along shore to point of commencement, containing 640 acres, more or less.

Located April 28th, 1907.

No. 11.—Commencing at the southwest corner post, situated on the east shore of Kennedy Lake, about one mile south of initial post No. 10; thence 160 chains east; thence 40 chains north; thence west to shore line; following shore line south to point of commencement, containing 640 acres, more or less.

Located April 28th, 1907.

No. 12.—Commencing at the northwest corner post (the same point as No. 11); thence 170 chains east; thence 40 chains south; thence west to the east boundary of lot 80; thence following same to north and west to shore line; thence northerly to point of commencement, containing 640 acres, more or less.

Located April 28th, 1907.

No. 13.—Commencing at the southwest corner post, situated near the south-east corner of 615; thence 160 chains east; thence 40 chains north; thence 160 chains west; thence south to point of commencement, containing 640 acres, more or less.

Located April 28th, 1907.

No. 14.—Commencing at the northwest corner post (the same point as No. 13); thence 80 chains south; thence 80 chains east; thence 80 chains north; thence 80 chains west to point of commencement, containing 640 acres, more or less.

Located April 28th, 1907.

No. 15.—Commencing at the northeast corner post (the same point as No. 14); thence 80 chains south; thence 40 chains east; thence 40 chains south; thence 80 chains west; thence 120 chains north; thence east to point of commencement, containing 640 acres, more or less.

Located April 28th, 1907.

ARTHUR GEORGE HOWARD POTTS,
By his Agent, Sidney Howard Toy.
May 11

NOTICE is hereby given that sixty days after date I intend to apply to the Hon. Chief Commissioner of Lands and Works for permission to purchase the following described land on Porcher *Island, situated about six miles in an* easterly direction from Refuge Bay:

Commencing at a post marked Della Young's N. W. corner post, thence running east 80 chains; thence north 40 chains; thence west 80 chains; thence south 40 chains to point of commencement, containing 320 acres, more or less.

April 20th, 1907.
GEO. O. COLWELL,
May 11 A. McKay, Agent.

NOTICE is hereby given that sixty days after date I intend to apply to the Hon. Chief Commissioner of Lands and Works for permission to purchase the following described land on Porcher *Island, situated about two miles* south of Jap Inlet:

Commencing at a post marked Hilda Knutson's S. W. corner post; thence running east 80 chains; thence north 40 chains; thence west 80 chains; thence south 40 chains to point of commencement, containing 320 acres, more or less.

April 19th, 1907.
HILDA KNUTSON,
May 11 A. McKay, Agent.

NOTICE is hereby given that sixty days after date I intend to apply to the Hon. Chief Commissioner of Lands and Works for permission to purchase the following described land on Porcher *Island, situated about one mile south*-east of Jap Inlet:

Commencing at a post marked Maude L. McKay's S. W. corner post; thence running north 40 chains; thence west 40 chains; thence south 40 chains; thence east 40 chains; to point of commencement, containing 160 acres, more or less.

April 20th, 1907.
WALTER FRANCE,
May 11 A. McKay, Agent.

NOTICE is hereby given that sixty days after date I intend to apply to the Hon. Chief Commissioner of Lands and Works for permission to purchase the following described land on Porcher Island, situated about two miles in a southerly direction from Refuge Bay:

Commencing at a post marked Della Young's N. W. corner post; thence running east 80 chains along Kay McKay's south line, thence south 20 chains; thence west 80 chains; thence north 20 chains, to point of commencement, containing 160 acres more or less.

April 23rd, 1907.
DELLA YOUNG,
May 11 A. McKay, Agent.

NOTICE is hereby given that 30 days after date I intend to apply to the Honourable Chief Commissioner of Lands and Works for a special license to cut and carry away timber from the following described land situated off shore of Skeena River, about 60 yards up mouth of creek about one and one-half miles from Hot Springs up Skeena River:

Commencing at a post marked "J. G. J."; thence East 40 chains; thence North 40 chains; thence East 120 chains; thence South 40 chains; thence West 80 chains; thence South 40 chains; thence West 80 chains; thence North 40 chains to place of beginning.

JOHN G. JOHNSTON.

May 4

NOTICE is hereby given that, 30 days after date, I intend to apply to the Hon. Chief Combbmissioner of Lands and Chief Commissioner of Lands and Works for a special license to cut and carry away timber from the following described lands, in Barclay District:—

Claim No. 1.—Commencing at a post set at the S. W. corner of Timber Claim No, 9,435, marked "Ralph Sheldon Williams"; thence W. 80 chains; thence N. 80 chainse; thence E 80 chains; thence S. 80 chains to point of commencement.

Claim No. 2.—Commencing at a post fixed at the N.E. corner of Claim No. 1; thence W. 80 chains; thence N. 80 chains; thence E. 80 chains; thence S. 80 chains to point of commencement.

Claim No. 3.—Commencing at a post fixed at the N.E. corner of claim No. 2; thence W. 60 chains; thence N. 100 chains; thence E. 20 chains; thence S. 100 chains to point of commencement.

Claim No. 4.—Commencing at a post fixed at the S. E. corner of Claim No. 3; thence N| 80 chains; thence E. 80 chains; thence S. 80 chains; thence W. 80 chains to point of commencement.

Clyaim No. 5.—Commencing at a post fixed at the S. E. corner of Claim No. 4; thence N. 80 chains; thence E. 80 chains; thence S. 80 chains; thence W. 80 chains to point of commencement.

Claim No. 6.—Commencing at a post fixed at the S. E. corner of Claim No. 5; thence N. 80 chains; thence E. 80 chains; thence S. 80 chains; thence W. 80 chains to point of cammencement.

Claim No. 7.—Commencing at a post fixed at the S. E. corner of Claim No. 6; thence E. 80 chains; thence S. 80 chains; thence W. 80 chains; thence N. 80 chains to point of commencement.

Claim No. 8.—Commencing at a post fixed at the S. W. corner of Claim No. 7; thence S. 100 chains; thence E. 60 chains; thence N. 100 chains; thence W. 60 chains to point of commencement.

Claim No. 9.—Commencing at a post fixed at the S. E. corner of Claim No. 7; thence E. 80 chains; thence N. 80 chains; thence W. 80 chains; thence S. 80 chains to point of commencement.

Claim No. 10.—Commencing at a post fixed at the S. E. corner of Claim No. 9; thence E. 80 chains; thence N. 80 chains; thence W. 80 chains; thence S. 80 chains to point of commencement.

Claim No. 11.—Commencing at a post fixed at the N.E. corner of Claim No. 10; thence N. 80 chains; thence W. 80 chains; thence W. 80 chains; thence S. 80 chains; thence E. 80 chains to point of commencement.

Claim No. 12.—Commencing at a post fixed at the N.W. corner of Claim No. 11; thence S. 80 chains; thence W. 80 chains; thence N. 80 chains; thence E. 80 chains to point of commencement.

Claim No. 13.—Comemncing at a post fixed at the N.W. corner of Claim No. 4; thence N. 80 chains; thence E. 80 chains; thence S. 80 chains; thence W. 80 chains to point of commencement.

Claim No. 14.—Commencing at a post fixed at the S.E. corner of Claim No. 13; thence N. 60 chains; thence E. 100 chains; thence S. 60 chains; thence W. 100 chains to point of commencement.

Claim No. 15.—Comemncing at a post fixed at the S.E. corner of Claim No. 14; thence N. 80 chains; thence E. 80 chains; thence S. 80 chains; thence W. 80 chains to point of commencement.

Claim No. 16.—Commencing at a post fixed at the S.E. corner of Claim No. 15; thence N. 80 chains; thence E. 80 chains; thence S. 80 chains; thence W. 80 chains to point of commencement.

Staked April 17th, 1907.

May 4. CHARLES HARDY.

NOTICE is hereby given that, 30 days after date, I intend to apply to the Hon. Chief Commissioner of Lands and Water for a special licence to cut and carry away timber from the following described lands, situate on the left bank of the Skeena River, about forty chains, more or less, inland, and about one mile, more or less, below the Indian Village of Old Kitzequekla, Skeena District, British Columbia:—

Claim No. 1A.—Commencing at a post marked "J. A. H., N. E.," and placed on the left bank of a small creek which flows into the Skeena River about one mile, more or less, below Old Kitzequekla; thence astronomically south eighty chains; thence astronomically west eighty chains; thence astronomically north eighty chains; and thence astronomically east eighty chains to point of commencement, and containing 640 acres. J. A. HICKEY.

March 20th, 1907. May 4.

NOTICE is hereby given that, 60 days after date, I intend to apply to the Chief Commissioner of Lands and Works for permission to purchase the following described land at the north end of Porcher Island, about one and a half miles south of what is known as Jap Inlet:

Commencing at a post marked Lillian Imhoff's N. W. corner; thence south 40 chains; thence west 40 chains; thence north 40 chains; thence east to point of commencement, containing 160 acres, more or less.

C. W. SAREL.

Per W. W. CLARKE, Locator.

March 8, 1907. Apl. 6

NOTICE is hereby given that, 60 days after date, I intend to apply to the Hon. Chief Commissioner of Lands and Works for permission to purchase the following described land on Porcher Island, situated about six miles in an easterly direction from Refuge Bay:

Commencing at a post marked W. D. Newlon's N. W. corner; thence running south 80 chains; thence east 40 chains; thence north 80 chains; thence west 40 chains to point of commencement, containing 320 acres, more or less.

W. D. NEWLON, Locator.

A. McKAY, Agent.

March 13, 1907. Mch. 30

NOTICE is hereby given that, 60 days after date, I intend to apply to the Chief Commissioner of Lands and Works for permission to purchase the following land: Commencing at a post planted on the bank of the Zymgotitz River, about one mile and a quarter from Skeena River and marked "A. O.'s S. W. Cor. Post"; thence east 80 chains along the line of Beatrice Bateman's application; thence north 20 chains; thence west 80 chains; thence south 20 chains to point of commencement, containing 160 acres, more or less.

ANDREW OLSON, Locator.

Mar.23 J. E. BATEMAN, Agent.

NOTICE is hereby given that, 60 days after date, I intend to apply to the Hon. Chief Commissioner of Lands and Works for permission to purchase the following tract of land in Rupert District:

Commencing at a post marked W. J. J. on the west side of an island lying northwest from Lot 6, Rupert District; and thence following the shore of the Island to the point of commencement, all of said Island, about 200 acres.

Located Feb. 27, 1907.

Mch. 30. W. J. JONES.

NOTICE is hereby given that, 60 days after date, I intend to apply to the Chief Commissioner of Lands and Works for permission to purchase the following described lands situated about two miles south of what is known as Jap Inlet on the north end of Porcher Island:

Commencing at a post marked A. McKay's S. W. corner; thence south 40 chains; thence west 80 chains; thence north 40 chains; thence east 80 chains to point of commencement, containing 320 acres, more or less.

L. N. McKECHNIE.

Per W. W. CLARKE, Locator.

March 8, 1907. Apl. 6

NOTICE is hereby given that, 30 days from date, I intend to apply to the Hon. Chief Commissioner of Lands and Works for a special license to cut and carry away timber from the following described lands on Thurlow Island, Sayward District:

From a stake about 25 chains west from S. E. corner of Lot 113; thence west along southern boundary of said lot, and beyond, 60 chains; thence south 100 chains; thence east 60 chains; thence north 100 chains to the point of commencement, containing 640 acres, more or less.

A. PRICHARD.

Thurlow, B. C., March 16, 1907. Apl.20

NOTICE is hereby given that, 30 days after date, I intend to apply to the Hon. Chief Commissioner of Lands and Works for a special license to cut and carry away timber from the following described lands:

Commencing at a post planted at the N. W. corner of the B. C. T. & T. Co.'s Lot No. 23; thence following line of No. 23 south to Lot 21; thence west following line of Lot 21 to Charles Bay; thence following beach back to point of commencement; Sayward District, Lower Thurlow Island.

JOHN A. CAMERON.

April 10, 1907. Apl. 20

NOTICE is hereby given that, 30 days after date, I intend to apply to the Hon. Chief Commissioner of Lands and Works for a special license to cut and carry away timber from the following described lands, situate on Lyell Island:

Commencing at a post marked "northwest corner," placed at the northeast corner of Claim No. 5 of M. J. G. White; running south 80 chains; thence west 80 chains; thence north 80 chains; thence east 80 chains to the place of beginning.

Dated April 2, 1907.

H. G. ANDERSON.

Apl. 20 C. G. Anderson, Agent.

NOTICE is hereby given that, 30 days after date, I intend to apply to the Hon. Chief Commissioner of Lands and Works for a special license to cut and carry away timber from the following described lands:

No. 1. Commencing at a post planted on the east side of timber limit No. 8718, marked J. N. Britten's northeast corner; thence south 120 chains; thence west 80 chains; thence north 40 chains; thence east 40 chains; thence north 80 chains; thence east 40 chains to place of beginning.

No. 2. Commencing at the southeast corner of No. 1; thence north 80 chains; thence east 80 chains; thence south 80 chains; thence west 80 chains to place of beginning.

No. 3. Commencing at a post planted at the northwest corner of No. 2; thence north 80 chains; thence east 80 chains; thence south 80 chains; thence west 80 chains to place of beginning.

No. 4. Commencing at a post planted at the southeast corner of No. 3; thence north 80 chains; thence east 80 chains; thence south 80 chains; thence west 80 chains to place of beginning.

No. 5. Commencing at a post planted at the southwest corner of No. 4; thence east 80 chains; thence south 80 chains; thence west 80 chains; thence north 80 chains to place of beginning.

No. 6. Commencing at the southwest corner of No. 5; thence east 80 chains; thence south 80 chains; thence west 80 chains; thence north 80 chains to place of beginning.

No. 7. Commencing at a post planted at the southeast corner of No. 6; thence north 80 chains; thence east 80 chains; thence south 80 chains; thence west 80 chains to place of beginning.

No. 8. Commencing at a post planted at the northwest corner of No. 7; thence north 80 chains; thence east 80 chains; thence south 80 chains; thence west 80 chains to place of beginning.

No. 9. Commencing at a post planted at the northwest corner of No. 8; thence north 80 chains to south line of Claim No. 7 known as the Dunbar Claim; thence east 80 chains; thence south 80 chains; thence west 80 chains to place of beginning.

No. 10. Commencing at a post planted at the southeast corner of No. 9; thence east 80 chains; thence south 80 chains; thence west 80 chains; thence north 80 chains to place of beginning.

No. 11. Commencing at a post planted at the southeast corner of No. 8; thence east 80 chains; thence south 80 chains; thence west 80 chains; thence north 80 chains to place of beginning.

No. 12. Commencing at the southeast corner of No. 11; thence north 80 chains; thence east 80 chains; thence south 80 chains; thence west 80 chains to place of beginning.

No. 13. Commencing at a post planted at the northwest corner of No. 12; thence north 80 chains; thence east 80 chains; thence south 80 chains; thence west 80 chains to place of beginning.

No. 14. Commencing at a post planted at the northwest corner of Claim No. 6, known as the Dunbar Claim; thence south 160 chains; thence west 40 chains; thence north 160 chains along the east line of Claim No. 11999; thence east 40 chains to place of beginning.

No. 15. Commencing at a post planted in the corner of Claims No. 6 and 7, known as the Dunbar Claims; thence north 80 chains; east 80 chains; thence south 80 chains; thence west 80 chains to place of beginning.

No. 16. Commencing at a post planted at the northwest corner of No. 15; thence north 80 chains; thence east 80 chains; thence south 80 chains; thence west 80 chains to place of beginning.

No. 17. Commencing at the northwest corner of Claim No. 5, known as the Dunbar Claim; thence north 80 chains along the east line of Claim No. 16; thence east 80 chains; thence south 80 chains; thence west 80 chains to place of beginning.

J. N. BRITTEN, Locator.

April 20. Apl. 20

NOTICE is hereby given that 60 days after date I intend to apply to the Chief Commissioner of Lands and Works for permission to purchase the following described land, situated in the Kitsumkalum Valley: Commencing at a post planted at the S. W. corner of E. J. Coyle's purchase claim, marked G. H. M.'s S. E. Corner, running 40 chains west; thence 40 chains north; thence 40 chains east; thence 40 chains south, to post of commencement, containing 160 acres more or less.

Located 13th December, 1906.

G. H. MILLER, Locator.

F. W. BOHLER, Agent.

Dated 20th February, 1907. Mar.16

NOTICE is hereby given that 60 days after date I intend to apply to the Chief Commissioner of Lands and Works for permission to purchase the following described land, situated in the Kitsumkalum Valley: Commencing at a post planted at the N. W. Corner of L. S. Ferguson's purchase claim, marked E. J. Co.'s S. E. corner, running 40 chains west; thence 40 chains north; thence 40 chains east; thence 40 chains south, to point of commencement, containing 160 acres more or less.

Located 13th December, 1906.

E. J. COYLE, Locator.

F. W. BOHLER, Agent.

Dated February 20th, 1907. Mar.16

NOTICE is hereby given that 60 days after date I intend to aplpy to the Chief Commissioner of Lands and Works for permission to purchase the following described land, situated in the Kitsumkalum Valley: Commencing at a post planted at the N. E. corner of G. H. Miller's purchase claim, marked E. S. F.'s S. E. Corner, running 40 chains west; thence 40 chains north; thence 40 chains east; thence 40 chains south to point of commencement, containing 160 acres, more or less.

Located 13th December, 1906.

E. S. IRONSIDE, Locator.

F. W. BOHLER, Agent.

Dated 20th February, 1907. Mar.16

NOTICE is hereby given that 60 days after date I intend to apply to the Chief Commissioner of Lands and Works for permission to purchase the following described land, situated in the Kitsumkalum Valley: Commencing at a post planted at the N. E. corner of E. J. Coyle's purchase claim, marked D. M. M.'s S. E. Corner, running 40 chains west; thence 40 chains north; thence 40 chains east; thence 40 chains south, to post of commencement, containing 160 acres, more or less.

Located 13th December, 1906.

D. M. MOORE, Locator.

F. W. BOHLER, Agent.

Dated 20th February, 1907. Mar.16

NOTICE is hereby given that, 60 days after date, I intend to apply to the Hon. Chief Commissioner of Lands and Works for permission to purchase the following described land, situated in Skeena District: Commencing at a post on left bank of Skeena River about 4 miles from Port Essington, marked "J. C.'s N. W. Cor."; thence S. 20 chains; thence E. 20 chains; thence N. 20 chains to bank of Skeena River; thence westerly along the bank to point of commencement, containing 40 acres, more or less.

JOHN CUNNINGHAM.

Port Essington, B. C., Dec. 10, 1906.

Jan. 19.

NOTICE is hereby given that sixty days after date I intend to apply to the Chief Commissioner of Lands and Works for permission to purchase the following described land, situated in the Kitsumkaleen Valley:—

Comemncing at a post planted 20 chains North of W. West's north-east corner and marked H. A. S., S.W. corner post, running 40 chains North, thence 40 chains South, thence 40 chains West to point of commencement, containing 160 acres, more or less.

Located April 11, 1907.

HENRY A. STRIBLING, Locator.

F. A. BOHLER, Agent.

May18

NOTICE is hereby given that, 60 days after date, I intend to apply to the Chief Commissioner of Lands and Works for the described land on Porcher Island, situated about two miles south of Jap Inlet:

Commencing at a post marked Lillian Imhoff's N. W. corner; thence south 20 chains; thence east 80 chains; thence north 20 chains; thence west 80 chains to point of commencement, containing 160 acres, more or less.

LILLIAN IMHOFF.

EUGENE WACKER, Agent.

March 8, 1907. Apl. 6

NOTICE is hereby given that, 60 days after date, I intend to apply to the Chief Commissioner of Lands and Works for permission to purchase the following described land, situated on Porcher Island, about two miles south of Jap Inlet:

Commencing at a post marked William Johnson's N. W. corner post; thence running 120 chains south; thence 40 chains east; thence 120 chains north; thence 40 chains west to point of commencement, containing 480 acres, more or less.

WILLIAM JOHNSON.

A. McKAY, Agent.

March 8, 1907. Apl. 6

NOTICE is hereby given that, 60 days after date, I intend to apply to the Chief Commissioner of Lands and Works for permission to purchase the following described land situated on the north end of Porcher Island on the east side of what is now known as Jap Inlet:

Commencing at a post marked Roy MacGowan's N. W. corner; thence east 80 chains; thence south 40 chains; thence west to beach, containing 320 acres, more or less.

ROY MACGOWAN.

Per W. W. CLARKE, Locator.

March 5, 1907. Apl. 6

NOTICE is hereby given that 60 days after date I intend to apply to the Chief Commissioner of Lands and Works for permission to purchase the following described land, situated in the Kitsumkalum Valley: Commencing at a post planted at the N. E. corner of W. Bruce's purchase claim, marked L. S. F.'s S. E. Corner, running 40 chains west; thence 40 chains north; thence 40 chains east; thence 40 chains south to post of commencement, containing 160 acres more or less.

Located 13th December, 1906.

L. S. FERGUSON, Locator.

F. W. BOHLER, Agent.

Dated 20th February, 1907. Mar.16

NOTICE is hereby given that 60 days after date we intend to apply to the Chief Commissioner of Lands and Works for permission to purchase the following lands in the Nechaco Valley, Coast District:

1. Commencing at a post planted at the South West corner of Section 32, Township 12, Range 5, Poudrier Survey, thence north 80 chains; thence east 40 chains; thence south 80 chains; thence west 40 chains to place of beginning, being the west half of said section 32.

CHARLES F. MAXWELL, JR.

September 20, 1906. Mar.16

2. Commencing at the south east corner of Section 31, Township 12, Range 5, Poudrier Survey; thence north 80 chains; thence west 80 chains; thence south 80 chains; thence east 80 chains; to place of beginning, being said section 31.

WM. LANE.

September 20, 1906. Mar.16

3. Commencing at the South East corner of Section 31, Township 1, Range 4, Poudrier Survey; thence north 80 chains; thence west 80 chains; south 80 chains; thence east 80 chains to place of beginning, being said section 31.

N. A. WALLINGER.

August 5, 1906. Mar.16

4. Commencing at the South West corner of Section 32, Township 1, Range 4, Poudrier Survey; thence north 80 chains; thence east 80 chains; thence south 80 chains; thence west 80 chains to place of beginning, being said section 32.

THOS. STARBIRD.

August 5, 1906. Mar.16

5. Commencing at the North East corner of Section 30, Township 1, Range 4, Poudrier Survey; thence west 80 chains; thence south 80 chains; thence east 80 chains; thence north 80 chains to place of beginning, being said section 30.

L. BIRKETT.

August 5, 1906. Mar.16

6. Commencing at the North West corner of Section 29, Township 1, Range 4, Poudrier Survey; thence south 80 chains; thence east 80 chains; thence north 80 chains; thence west 80 chains to place of beginning, being said section 29.

HOWARD H. PORTER.

August 5, 1906. Mar.16

7. Commencing at the North East corner of section 28, Township 1, Range 4, Poudrier Survey; thence west 80 chains; thence south 80 chains; thence east 80 chains; thence north 80 chains to place of beginning, being said section 28.

C. J. MANSFIELD.

August 6, 1906. Mar.16

8. Commencing at the North West corner of Section 27, Township 1, Range 4, Poudrier Survey; thence south 80 chains; thence east 80 chains; thence north 80 chains; thence west 80 chains, to place of beginning, being said section 27.

L. W. PATMORE.

August 6, 1906. Mar. 16

NOTICE is hereby given that, 60 days after date, I intend to apply to the Hon. Chief Commissioner of Lands and Works for permission to purchase the following described land, situated on the head of the Bulkly River: Commencing at a post marked R. B., N. W. corner, thence running west 60 chains; thence south 60 chains; thence east 60 chains; thence north 60 chains to point of commencement, and containing 480 acres, more or less.

W. N. CLARK, Locator.

Bulkly Valley, July 3rd, 1906. Mar.16

LEASE NOTICES.

NOTICE is hereby given that 60 days after date I intend to apply to the Chief Commissioner of Lands and Works for a twenty-one year lease of the following lands in the Coast District:

Commencing at a post planted at the North West angle of section 31, Township 10, Range 5, Poudrier Survey, thence east six miles; thence south four miles; thence west two miles, thence north one mile; thence west two miles; thence north one mile; thence west four miles;, thence north three miles to place of beginning.

FRED ENGEN.

August 10, 1906. Mar.16

NOTICE is hereby given that 60 days after date I intend to apply to the Chief Commissioner of Lands and Works for a twenty-one years lease of the following lands, in the Coast District:

Commencing at the North East angle of Lot 24, Township 13, Range 5, Poudrier Survey; thence south three miles; thence west six miles; thence north three miles; thence east six miles to place of beginning.

HELMER MICKLEBURG.

September 15th, 1906. Mar.16

NOTICE is hereby given that, sixty days after date, I intend to apply to the Chief Commissioner of Lands and Works for permission to purchase the following described land, situated in the Skeena District, commencing at a post planted about 60 chains in a southerly direction from Lot 15, and about 1¼ miles below Kitsilas Canyon, on the left bank or east shore of the Skeena River and marked T. J. S.'s N. E. corner, running south 120 chains, thence west 40 chains to bank of river; thence north along bank of river 120 chains; thence east 40 chains to point of commencement, containing 480 acres, more or less.

Located 30th April, 1907.

F. J. STEPHENS,

May 18 Locator.

NOTICE is hereby given that 60 days from date I intend to apply to the Hon. Chief Commissioner of Lands and Works for permission to lease the following described lands:

No. 1.—Commencing at a post planted on the south side of the entrance of Lagoon, Smith Island, Skeena District Range 5, and marked T. R., W. R., M. C. northwest corner; thence east 20 chains; thence south 80 chains; thence west 20 chains; thence 80 chains along shore to place of commencement.

No. 2.—Commencing at a post planted on the north side of Lagoon, Smith Island, Skeena District, Range 5, marked F. R., W. R., M. C. southwest corner; thence north 20 chains; thence east 160 chains; thence south 20 chains; thence west 160 chains to point of commencement.

Dated May 1st, 1907, at Inverness.

F. RUDGE.

W. RUDGE.

May 18 M. CHRISTIAN.

NOTICE is hereby given that sixty days after date I intend to apply to the Chief Commissioner of Lands and Works for permission to purchase the following described land:

Commencing at a post planted on the south shore of Island Bay, Works Channel, marked R. E. C.'s northeast corner, thence south 20 chains; thence west 20 chains; thence south 20 chains; thence west 20 chains, more or less, to shore line; thence northerly and easterly along the shore to point of commencement, containing 80 acres, more or less.

Port Simpson, B.C., May 7, 1907.

R. E. CAMPBELL, Locator.

May 18 T. H. WATSON, Agent.

NOTICE is hereby given that, 60 days after date, I intend to apply to the Chief Commissioner of Lands and Works for permission to purchase the following land: Commencing at a post planted on the right bank of the Skeena River about one mile east of mouth of Zymgotitz River, marked "E. O.'s Initial Post"; thence north 60 chains; thence east 40 chains; thence south 80 chains; thence east 20 chains; thence south 1 chains, more or less, to bank of Skeena River; thence along river bank southwesterly to point of commencement containing 160 acres, more or less.

E. OLSON, Locator.

Mar.23 J. E. BATEMAN, Agent.

NOTICE is hereby given that, 60 days after date, I intend to make application to the Chief Commissioner of Lands and Works for the following described lands: Commencing at Pete Painswith N. W. shore of Harret's Harbour, Moresby Island, Queen Charlotte Island; thence S. 80 chains; thence E. 20 chains; thence N. 80 chains; thence W. 20 chains to place of beginning, containing 160 acres, more or less.

A. BENCHLEY.

L. T. WATSON, Agent.

Staked 9th March, 1907. Mar.2

NOTICE is hereby given that, 60 days from date, I intend to apply to the Chief Commissioner of Lands and Works for permission to purchase 160 acres of land on Skeena Coast District, B.C. Commencing at a post marked J. McGown, S. E. Corner, on west bank of Skeena River, one-half mile above R. Lowry's pre-emption; thence west 4 chains; thence north 40 chains; thence east 40 chains; thence following the meandering of the Skeena to point of commencement, containing 160 acres more or less.

J. McGOWN.

December 24th, 1906. Mar.2

NOTICE is hereby given that 60 days after date I intend to apply to the Chief Commissioner of Lands and Works for a twenty-one year lease of the following lands in the Coast District:

Commencing at the North East angle of Section 24, Township 1, Range Poudrier Survey, thence south four miles, thence west six miles; thence north four miles; thence east six miles to place of beginning.

L. ENGEN.

August 5, 1906. Mar.1

NOTICE is hereby given that 60 days after date I intend to apply to the Chief Commissioner of Lands and Works for a twenty-one year lease of the following lands in the Coast District:

Commencing at the North East angle of Section 36, Township 2, Range Poudrier Survey; thence south four miles; thence west six miles; thence north four miles; thence east six miles to place of beginning.

FREDERICK G. SPARLING.

August 6, 1906. Mar.1

NOTICE is hereby given that 60 days after date I intend to apply to the Chief Commissioner of Lands and Works for a twenty-one year lease of the following lands in the Coast District:

Commencing at the South East angle of Lot 25, Township 13, Range 5, Poudrier Survey; thence north five miles; thence west six miles; thence south five miles; thence east six miles to place of beginning.

J. LUND.

September 15, 1906. Mar.1

NOTICE is hereby given that 30 days after date I intend to apply to the Honourable Chief Commissioner of Lands and Works for permission to cut and carry away timber from the following described lands, situated on Pitt Island off Granville Channel.

No. 1.—Commencing at a post marked J. G. J.'s North West corner, about 2 1 miles west of Lowe Inlet, thence south 40 chains; thence east 160 chains; thence north 40 chains; thence west 1 chains to place of beginning on shore.

No.2.—Commencing at a post marked J. G. J.'s on the North West shore about one-half mile east of Clue Nugget on Granville Channel; thence running south 160 chains; thence east 40 chains; thence north to shore 160 chains more or less; thence along shore in a westerly direction to place of beginning.

No. 3.—Commencing at a post marked J. G. J. about one mile west of Clue Nugget on shore of Granville Channel; thence running south 80 chains; thence east 80 chains, thence north 80 chains to shore more or less, thence along shore 80 chains in a westerly direction to place of beginning.

No. 4.—Commencing at a post marked J. G. J. about one-half mile east of Kxugeal Inlet off Granville channel on shore at north west corner; thence chains south; thence 80 chains east; thence 80 chains north more or less shore; thence 80 chains along shore in a westerly direction to place of beginning.

No. 5.—Commencing at a post marked J. G. J. about 2 miles west of Kxugeal Inlet on Granville Channel on shore north west corner; thence south chains; thence east 160 chains; thence north 40 chains to shore more or less; thence westerly along shore to place of beginning 160 chains.

No. 6.—Commencing at a post marked J. G. J.'s about three-quarters of a mile west of Baker's Inlet on Granville Channel at the north west corner; thence south 40 chains; thence east 160 chains; thence north to shore 40 chains more or less; thence along shore 160 chains more or less to place of beginning.

JOHN G. JOHNSTON.

May 4.

NOTICE is hereby given that sixty days after date I intend to apply to the Honourable Chief Commissioner of Lands and Works for permission to purchase the following described land situated on west side of Pitt Island locally known as Lofty Island, Skeena River district.

Commencing at a post marked "F. W. South West corner" and adjoining "J. G. J." N. W. corner" post thence east 40 chains; thence North 80 chains; thence west to shore 40 chains; more or less; thence along shore in a southerly direction to place of beginning containing 320 acres more or less.

May 4 F. B. WARREN.

NOTICE is hereby given that, 60 days after date, I intend to apply to the Chief Commissioner of Lands and Works for permission to purchase the following described land on Porcher Island, about three miles in an easterly direction from Refuge Bay:

Commencing at a post marked S. A. Finch's N. E. corner post, running chains south; thence 20 chains west; thence 80 chains north; thence 20 chains east to point of commencement, containing 160 acres, more or less.

S. A. G. FINCH.

Per W. W. Clarke, Locator.

March 11, 1907. Mar.

Sporting Comment

The football season for 1906-07 was brought to a close on Saturday afternoon last when the All-Island aggregation journeyed to Vancouver and were defeated by the All-Mainland team by the score of 4-3. The Islanders were without the services of Adams and McKinley, but nevertheless they played a brilliant game. According to reports the Island team had more of the play than their opponents and were in the lead until seven minutes before call of time. A penalty kick, gave the Mainlanders the goal that evened the score and at the same time the Islanders went up in the air. A foul kick netted another tally and gave the Mainlanders the game. The game was closely contested and it is too bad that it was lost on a penalty. A win on a penalty kick is very unsatisfactory, and it could not have been more so than last Saturday, since the decision to award a penalty was not without an element of doubt.

The police commissioners of the Terminal City have decided that all lacrosse and baseball practice on Sunday morning must be stopped.. Several complaints were made to the commissioners, and they have instructed the police to enforce the regulations. By enforcing these regulations a number of the young men of Vancouver will be deprived of taking some healthy recreation. After being shut up in an office all week a little amusement on Sunday morning is very beneficial and as long as the general public are not affected there is no reason why the practices should be stopped, unless it be the danger of practice leading to games with paid admission.

The J. B. A. A., Victoria, will open the aquatic season today, when they will hold their first monthly regatta. The regatta is being held on the Harbor Course and from the number of crews that have entered there is every reason to expect some good sport.

The Y. M. C. A., Victoria, will hold a big field meet at Oak Bay on Saturday, June 8th. The programme includes the following: 100 yards; 220 yards; 440 yards; 880 yards; one-mile run; 220-yard hurdle; running high-jump; running broad jump; pole vault; putting 16-pound shot; throwing 16-pound hammer; one-mile relay; Marathon race; seven mile s. Only amateurs in good standing will be allowed to compete. An entrance fee of 25 cents will be charged for each event. Entries close June 1st at 10 p. m.

The Vancouver lacrosse team and the Maple Leaf team of Vancouver are playing the first senior game of the season this afternoon, at Recreation Park. The winner of this match will meet the New Westminster aggregation at Oak Bay, in connection with the celebration of Victoria Day. The contest between these two teams should draw a large crowd. Victorians as a rule desire to see games that are evenly contested, and will patronize anything at which there is any chance for some excitement. It is now about fifteen years since New Westminster and Vancouver met in Victoria and the result of the match will be awaited with interest. This will be the first real match for the Kilmarnock Cup, and as the trophy is very valuable one, the players will exert every effort to capture it.

The baseball matches for the May Day celebration will be played between Everett and Ballard. These two teams are among the fastest of the semi-professional teams of the sound and should give a good article of ball. They have already met this season and after playing thirteen innings Everett won by one run. These games will add considerable interest to the celebration, as it is very seldom that two visiting teams play on the final diamond. Although these teams have been secured to play, and good baseball is assured, it is still too bad that a local nine could not have been put together to represent the city. If baseball is to survive in Victoria, that spirit of jealousy that exists among some of the players will have to be eliminated, or there never will be any first-class ball. Billy Blackbourne, who is considered one of the best ball players ever turned out of Victoria, has been offered a position with the Vancouver professional team. Billy practically accepted the offer, but after submitting his terms and having them accepted, he refused to report and has asked for his release. He will be extremely lucky if he gets it.

Victoria has taken another step backward in lacrosse, when no entry was made in the British Columbia intermediate league. It was taken for granted that the Centrals intended to enter the series, but it is evident that they have been attacked with that disease known as "cold feet." The meeting was held on Tuesday evening last and no entry was received from Victoria. The inetrest in the Canadian National game is indeed at a very low ebb in the capital city of British Columbia, and from the present apeparance it is likely to remain dormant for several years to come. There is sufficient material not only to form an intermediate team, but also a senior team, but the players are troubled with that "tired feeling," and would much rather parade up and down Government St. than get out and play a hard game of lacrosse. In most cities the players would be delighted to have the advantages that are possessed in Victoria, but not so with the local sports. Lacrosse is too strenuous for them, and besides they might get their fiingers skinned.

I have been asked by several devotees of the Royal Game of Tennis to take up the question of the inadequacy of the grounds at present occupied by the Victoria Tennis Club on Belcher Street. There are only four courts, the membership is increasing rapidly. This season the influx of well-to-do people from the North West is likely to add at least twenty to thirty playing members to the list. Last season it was difficult to get a game, that is for any except the best players, this season it will be much worse. If there is such a thing as a psychological moment, and if the phrase has any application to sport, **now is the time for the tennis club to wake up.** Two years ago or even less, land could have been acquired on Linden Avenue for one-quarter of its present market price; it would still be possible to purchase a block, allowing room for ten or a dozen courts and a pavillion, in the neighbourhood of Cook Street at a price which should not be regarded as prohibitive. A good plan would be to follow in the steps of the leading tennis club of Canada, the Cote St. Antoine of Montreal, which has just launched a splendid scheme, by means of an Incorporated company. Land has been acquired to provide twenty courts, and the contract has been let for building a splendid up-to-date pavilion. If as is claimed this is indeed Victoria's growing time, there could be no better evidence than such a movement as I suggest. Lacrosse is dead, baseball is dead, cricket and football are poorly patronized. If tennis goes to the wall, Victoria becomes a sportless city. A residential city without adequate tennis ground is an anomaly. All of which is respectfully submitted.

It is very unfortunate that Sergt. Brayshaw of the Fifth Regiment will be unable to accompany the other Victoria representatives to Bisley. Brayshaw won the Bisley aggregate, giving him first place on the Canadian team, but owing to recent illness he is unable to make the trip. Lt. M. S. Cavin and Sergt. Carr will be the only two Victoria representatives on the team and on them will rest the responsibility of upholding the honor of the capital of British Columbia. Corp. Fisher of the Rocky Mountain Rangers, who now resides in Victoria, was a waiting man, but unluckily the team has been filled without having to rpcall on him. The Victoria representatives have not yet been notified when to report, but it is likely that they will leave about June 18th in order to meet the other members at Montreal.

The annual athletic competition between the various schools of the city will be held on Thursday afternoon next at Oak Bay Park. This event will start the celebration of Victoria Day, and no better attraction than this could be secured. In encouraging the younger generation of athletes the committee, under whose guidance the meet is held, has taken a worthy object and one, the results of which will be noted in the future. In the school-boy events, there is a certainty that the competitors will race for all they are worth, and there will be no loafing in orde rot let the other man win. The honor of their respective schools are at stake and the youngsters will strive to their utmost to land their institution of learning on top. To the school which secures the greatest number of points the Swinerton Cup will be presented, and as this is the highest athletic honor that can be won by a school every effort will be put forward by the various comeptitors to win it.

UMPIRE.

Chinese-made Shirts & Overalls
MUST GO!

BIG HORN BRAND
UNION-MADE.
BUTTING AHEAD.

Novel Music-Hall Turn.

A music-hall turn of a distinctly novel character will be seen shortly at the London Hippodrome.

It is an exhibition by Messrs. Jackson and McLaren, two of the champion tree fellers of Australia, and the audience will be shown how each of these men can bring down a tree fifty inches in circumference in a fraction over a minute.

The Ruling Passion.

An enthusiastic supporter of the Wednesday football team living in Walkley, Sheffield, journeyed to London on Saturday to see the Final, and following the victory went back by the midnight train. An illness from which he suffered made death at any time no surprise, and on reaching home he went straight to bed with the end in sight. In his last moments he asked his mother to so place the "Wednesday" colours that he might see them, exclaiming, "I am glad I have lived to see good old Wednesday win the Cup."

Wettest Place in England.

The wettest place in England is Seathwaite, Cumberland, where, according to Mr. R. H. Curtis' lecture before the Royal Horticultural Society, the average rainfall is more than 137 in. yearly.

Since When I Have Used No Other.

Lady Bountiful—"I think you'd appreciate a cake of soap."

Tired Timothy — "No, thanky, ma'am. I've got a cake on hand what wuz give to me more 'n t'ree year ago."

Helps to Success.

The things that make life worth living are generally the things other people have.

No woman feels that she is old enough to have her age guessed at.

Some girls marry well, and others happily.

It takes us half our lives to learn who our friends are, and the other half to keep them.

If our enemy smite us on one cheek, our future action is governed largely byhis size.

When it costs some rich people so much to live, we are apt to wonder why they do it.

Giving Herself Away.

Male Sympathizer—"I was a good friend of your late husband. Haven't you something which I could have as a memento of him?"

Tearful Widow—"What would you think of me?"

Are You Looking for a Location Investigate Sunnyside

No similar land proposition in British Columbia can offer the settler so many advantages.

The SOIL is unequalled in productiveness;

The LOCATION is convenient to rail, water and highway transportation.

The SCENIC surroundings are unsurpassed.

The CLIMATE grows crops.

The SITUATION is particularly adapted to fruit growing on a commercial scale.

The gentle SLOPE of the land lends itself to economical and thorough irrigation, and lastly—

The WATER supply is AMPLE.

As a residential and fruit growing estate there is nothing in British Columbia any better and few as good. The lots are going well now before the sale is fairly started. The future of SUNNYSIDE is assured. If you are seeking choice lands either for residential or investment purposes, write

J. T. ROBINSON,
Manager B. C. Orchard Lands, Ltd. KAMLOOPS, B. C.

The
Cosy Corner
Tea Rooms

Special arrangements for Theatre Supper Parties
ORCHESTRA 4 to 5 P. M. DAILY

36 Fort St.,
VICTORIA

ANNOUNCEMENT

THE PLANT and operators of the ***Dominion Compressed Air and Cleaning System*** are now ready for business in Victoria ¶ ***Estimates Given*** on Churches, Hotels, Theaters, Office Buildings, Residences, etc.

T. A. CROSS, Manager, King Edward Hotel, Victoria

Established 1856

M. R. SMITH & CO.

Factory and Head Office VICTORIA
Warehouse and Office VANCOUVER
Manufacturers of

BISCUITS and CONFECTIONERY

Note Our Leader - SMITH'S SWISS CREAMS

Book Reviews.

The Copp-Clark Publications.

The Copp-Clark Co. of Toronto have just issued from their presses a number of high-class books, ranging from fiction to travel and history. The most notable of these is "A Strong Man's Vow," by Joseph Hocking. The author's popularity, especially in England, will be easily understood by any one who reads his latest work. It possesses all the characteristics which have made him famous, and explains why the circulation of his works is not exceeded even by that of Marie Corelli's or Hall Caine's. His style is simple, direct and graphic. He writes with a purpose, his philosophy is sound, his sympathy broad, and his creed orthodox. There is no beating about the bush; he knows from the first chapter just what he is going to say, and if his method is open to criticism it is because the unravelling of his plot furnishes no surprises. His defect is lack of imagination, but he makes up for this by force and grip so that few who take up his books can lay them down until the story is finished. Like most novelists who write with a purpose, his purpose is quite obvious from the start, and the moral is paraded rather too freely if the work is regarded from an artistic standpoint, but as long as the public demands wholesome, strong and convincing stories, Jos. Hocking will hold his own.

The hero in "A Strong Man's Vow" is an extraordinary character. Rossini Treverne starts life as a country lout, he has a drunken father and mother who kick, cuff and neglect him from infancy. At nineteen he is hoeing turnips, living in a log hut in the heart of a wood, and can neither read nor write. He journeys with the country side to the celebration of the 17th birthday of Lady Beatrice Penwithen, the daughter of the Lord of the Manor. Seeing him in the crowd, she is frightened by his half-wild, uncouth appearance, shrinks, cries to her father to take her away. The lout is wounded in his most sensitive point, the colour mounts to his cheek, he sets his teeth, clenches his fist, and makes the strong man's vow that he will woo and wed the beauty. Then follows a marvellous career. He sets about the fulfillment of his vow, takes lessons from an independent minister, turns out to be an intellectual prodigy, can forget nothing that he once reads, in two years has mastered engineering, in four years has constructed a bridge and erected a lighthouse, the latter where the most eminent engineers had failed. At twenty-four he is rich, influential, courted, feted. He is invited as a guest to Lord Penwithen's mansion, maintains his incognito, becomes an object of interest to Lady Beatrice, makes love to her, is accepted. But there is a sequel, and it would be unfair to prospective readers of this fascinating book to disclose more, the mere sketching of such a career must be replete with interest for every student of human nature. There are side issues, and other well limned characters, together with the usual cross-purpose design which one always finds in the warp and woof of life. Few recent books are better worth reading and if there is a slight air of improbability about the achievements of Rossini, they serve to point a moral and adorn a tale.

Everyone who read "The Saint," by Antonio Fogazzaro, will want to read the latest of his works, which has been translated from the Italian by M. Prichard-Agnetti, and published by the Copp-Clark Co. The former work attracted attention throughout the English-speaking world, aroused the ire of the Roman Catholic hierarchy and was promptly placed upon the proscribed list. The weakness of "The Saint" lay in its rabid and unreasoning condemnation of Roman Catholicism as a whole. The author fell into the not uncommon error of denouncing a system because of its abuses, totally ignoring its claims to admiration. Naturally the sequel also deals largely with religious matters. It is less rabid, less unreasoning and therefore more convincing. It expounds a saner philosophy, and shows that the author is capable of understanding and portraying some of the subtler experiences of human nature. The scene is laid in Italy, and the atmosphere of that sunny land is admirably reproduced. The author walks with firm step through corridors and salons such as readers of Marion Crawford have been accustomed to visit. The menage of the Marchesa Nene Scrimen is exquisitely described and recalls chapters from Saracinesca. The characters of Piero Maironi and Jeanne Desalle are skilfully drawn, the latter in particular. Piero's wife is afflicted and an inmate of an asylum, the struggle between love and duty is treated in the Italian style with which readers of D'Annunzio are familiar, but with an insight and a poise foreign to that literary impressionist. As time rolled on Piero became possessed of a morbid scepticism against which Jeanne struggled, for a long time in vain, but finally triumphed. Piero's wife passes away. Then Piero has a vision and it is not difficult to surmise that it leads him through a series of heart-questioning and soul-burning inquisitions to renunciation and peace. The final chapter of the book is intensely artistic and dramatic. The denoument is original and unexpected, but entirely in keeping with the teaching of the book. The whole may be regarded as an introspective study of sub-consciousness, with the usual dash of morbidity and a redeeming touch of sanity. While less pretentious than "The Saint,' 'and less effective from the propagandist's standpoint, "The Man of the World" is more readable, more literary and more artistic, and can be strongly recommended to readers who find interest in character analysis, and subtle suggestion.

Literary Note.

The Macmillan Company is publishing this week: "The Creed of a Layman," by Frederic Harrison; "The American Colonies in the Seventeenth Century," Volume III, by Professor Herbert L. Osgood; "Practical Problems in Banking and Currency," edited by Walter Henry Hull, with an introduction by the Hon. Charles Francis Phillips; "The Coming of Philibert," a drama in verse, by Sara King Wiley; "Outliens of Industrial Chemistry," by Frank Hall Thorp, Ph.D.; new and revised edition; and "University Text-Book of Botany," by Douglass H. Campbell, new and revised edition.

May Canadian Magazine.

Credit is due to The Canadian Magazine for bringing to the attention of students of literature some interesting sidelights on the characteristics of some of the early Victorian poets, particularly of Dickens and Wordsworth. The May number contains an article by Mr. O. J. Stevenson, entitled "The Eccentricities of Genius," in which it is shown that Dickens declined to contribute towards the erection in Westminster Abbey of a tablet to the memory of the poet Cowper. Wordsworth supported the proposal, and the difference between the letters on the subject by these two distinguished writers, is striking and decidedly interesting. The May number contains, also, several well-illustrated articles and five or six capital short stories.

A Life Sentence.

Now if a girl becomes a thief,
At least if she is caught,
She gets six months' imprisonment
Or something of the sort.

Of course it's only right and fair
That she should catch it hot;
But one such little thief I know
Has stolen such a lot

That no slight punishment will serve
Repentance to impart;
I hope to sentence her for life—
The girl that stole my heart!

"A remarkable description of the intolerable conditions prevailing in the Congo Free State" has been written by a Scotsman, who has just visited it, and is supposed to be the first Scot to find any country intolerable other than his own.

Headquarters for Dress Goods

Henry Young & Co.

Southall's Sanitary Towels

Every lady who has worn an "AMERICAN LADY CORSET" and experienced the charm it conveys, becomes forever its champion; having discovered the difference and the individuality which these Corsets incorporate, they will wear no other kind.

It is for the above reason we make a very leading line of "The American Lady Corset." Its beauty of form, absolute correctness of detail, combined with the high class materials used in its construction give such perfect satisfaction that we are enabled, with safety, to buy in very large quantities, thereby giving our customers the largest possible range of models combined with the lowest possible prices.

We cordially extend an invitation to every lady in Victoria and vicinity to visit our show rooms and inspect the very large display of the "American Lady Corset" new models for Summer 1907.

DRESS GOODS, MILLINERS, DRESSMAKING, ETC.

HENRY YOUNG & CO.

Dress Goods, Milliners, Dressmaking, Etc.

WATCH OUR WINDOWS — Government Street, Victoria, B. C.

Flannel TROUSERS

"WELCH MARGETSON'S"
BEST ENGLISH GOODS
JUST UKPACKED.

WHITE FLANNEL TROUSERS, double shrunk, all sizes, at $4 and $5.00

GRAY FLANNEL TROUSERS, double shrunk, all sizes, at, per pair $5.00

DUCK BOATING TROUSERS, extra good quality, all sizes, at, per pair $1.25

WHITE SERGE TROUSERS, finish British manufacture, at, per pair $5.00

LEATHER BELTS, from 50c

BLACK SILK SASHES, from $1.25

CLUB COLOR, from $1.25

FLANNEL HATS, for boating and tennis, at, each 50c

AT

Sea & Gowen's

The Gentlemen's Store

64 Government Street, Victoria, B.C.

National Finance Co., Ltd.

We have been appointed exclusive agents for the sale of 5000 shares of National Investment Company, Limited, Stock (par value $100 each), and have been authorized to place 2000 of these shares on the market at par.

A subscription list has therefore been opened at our office, where full particulars may be obtained and application made for any number of shares desired. Already over $60,000 worth of this issue has been subscribed in Vancouver, and the balance of the $200,000 to be sold at par will be taken up in a short time, as it is to be distributed throughout the Wesern provinces. Terms of payment are as follows: 5 per cent with application, 20 per cent on allotment of stock, 25 per cent in one year, 25 per cent in two years, and 25 per cent in three years from date of certificate.

This stock affords an exceptional opportunity for profitable investment with practically no risk; therefore to any who may have surplus capital for investment in small or large sums we would say, "Get in on the ground floor and thus participate to the fullest extent possible, in the profits of the Company."

National Finance Co., Ltd.

412 HASTINGS STREET, VANCOUVER.

The Principles of City Land Values

BY RICHARD H. HURD

Goes very fully into all that tends to change values in city property from year to year; analyzes thoroughly from past experience in all the larger cities and towns on the continent; shows diagrams, plans and maps of these cities; shows how and why the centre of value have shifted; draws conclusions from which to estimate in no haphazard way how values are likely to shift in the new towns and cities now having their growth.

It gives most reliable information to the dealer and agent in Real Estate. 1905 edition, well bound in cloth, 150 pages, very finely illustrated.

PRICE $2.25.

Postage 10c extra.

THOMSON STATIONERY Co., LD

325 Hastings St. Vancouver, B.C.

EMPIRE DAY SPORTS

MAY 24th

BROCKTON POINT GROUNDS.

Vancouver

The Laugh of a Lifetime for Young and Old.

—ATHLETIC SPORTS—

BETWEEN CHINESE, JAPANESE, INDIANS, AND HINDUS.

$150.00 :: TUG-OF-WAR :: $150.00

Foot Races, Bicycle Races, and Other Novelties.

Admission, 25c. Sports commence at 2 o'clock p.m.

PROCEEDS IN AID OF VANCOUVER GENERAL HOSPITAL.

CON. JONES, Promoter.

Social and Personal.

VICTORIA

Mrs. T. S. Gore and Miss Arbuckle ent a few days in Seattle last week.

* * *

Mr. and Mrs. J. W. McFarland of ancouver are guests at the Oak Bay.

* * *

Mrs. B. W. Pearse and maid left r England at the beginning of the eek.

* * *

Mrs. Laing and Mrs. A. W. Jones e making a short stay at Harrison ot Springs.

* * *

Mrs. Patrick Burns and her sister, iss K. Ellis, have left for the fer's home in Calgary.

* * *

Mr. Reginald McSwain of Queen's iversity, Kingston, is spending a liday here with relatives.

* * *

Mrs. David Russell, Miss Russell, d Mrs. Blaine arrived from Tread-ll, Alaska, on last Monday's boat.

* * *

Mrs. A. McKeown of 311 Yates eet, has left on a visit to her son, W. McKeown, of Whitehorse, T.

* * *

Miss Olive Bryden left on Tues-y evening for Vancouver to stay a week with Mrs. Sweeney after-rds.

* * *

Miss Newcombe returned last Sun-y evening after spending a few eks with friends in Chemanius and inity.

* * *

Miss Beatrice Holmes of Duncans visiting Victoria. She is at pre-t the guest of Mrs. F. Bullen, quimalt Road.

* * *

Mrs. Wade of Kamloops and Mrs. ighton, after visiting Tacoma and ttle, are visiting Mrs. R. McMick-of Kingston street.

* * *

Mr. Robert Cassidy and his bride e Von Eberts) have arrived in ncouver from the Old Country, ere they intend to reside.

* * *

Mrs. and Miss Gordon of Winnipeg, o have been guests at the Oak y hotel, left for home last Tues-evening by the Princess.

* * *

Miss Phyllys returned at the be-ning of the week from Vancou-, where she has been staying with tives for the past two months.

* * *

he engagement is announced of W. A. Churton of Vancouver, to s Annie Spence, daughter of Mr. Mrs. S. G. Spence, of Victoria.

* * *

iss Olive Bryden left on Tuesday ning by the Princess for Vancou-en route to London and the Con-nt. Miss Alice Bell travels east her.

* * *

rs. J. D. Helmcken and daughter have been spending the winter ths in Southern California for benefit of the latter's health, re-ed last Tuesday.

* * *

r Lionel and Lady McMahon ar-d in the city at the end of last k by the Indianapolis en route to York and London, completing third round the world tour.

* * *

rs. Stanley, wife of the Hon. Vic-Stanley and second daughter of Hon. C. E. and Mrs. Pooley, of hill, Esquimalt, has returned af-n absence of many years, to visit parents.

* * *

rs. B. Norton, by special request, olding another of her "subscrip-" dances on the 28th at the A. U. W. Hall, Yates street. All e attending previous dances are ially invited to attend and bring friends.

* * *

rs. Richard McBride gave a de-ful little luncheon in honor of friend, Mrs. Stephen J. Thomp-of Vancouver, on Friday of last k. The table was sweetly arrang-with tulips and feathery sprays rns. The guests were Mrs. Ste-Thompson, Mrs. Beauchamp Mrs. Innes, Mrs. Creighton Westminster) and Mrs. Hollyer.

* * *

St. Paul's Manse, Victoria West, aturday evening of last week the D. Macrae united in marriage Emma Delia Furman, daughter Mr. and Mrs. Ambrose Furman, therine Street, Victoria West, to George Wood, late of London, and. Mr. and Mrs. Wood will up their residence on Catherine t, Victoria West.

* * *

Friday evening, May 10th, the ket Club held a most successful e in the A. O. U. W. hall, Yates t. The ballroom was decked out nting and evergreens, while the in the supper room were draped with flags, the supper table being adorned with a large vase of mauve lilac. The floor was perfect, and Miss Thain and her orchestra were never heard to better advantage.

Among those present were: Mrs. Coles, in a handsome black gown; Mrs. Beauchamp Tye, dainty cream crepe de chine; Mrs. Galletty, very smart ecru lace frock; Mrs. Burton, pale blue Empire; Miss Hickey, lace frock over pale blue taffeta; Mrs. Hickey, black; Mrs. Newling, black and cream lace trimmings; Mrs. Johnston, black, with touches of lavender; Miss Peters, white chiffon; Miss E. Browne, pale pink; Miss V. Mason, pale pink organdy; Miss Dupont, pale pink muslin; Miss Blakemore, black net frock; Miss Savage, pink satin; Miss Arbuthnot, pink taffetta; Miss Keefer, black net; Miss Newling, Dresden flowered silk; Miss Page, embroidered chiffon over pale blue; Miss Lowenhorn, white satin and chiffon; Mrs. P. Walker, cream lace; Miss Foot, pale pink; Miss King, scarlet chiffon; Miss B. Gaudin, cream point d'sprit; Miss Moresby, spotted chiffon; Miss Goddard, ecru lace over blue; Mrs. Lampman, black and spangled frock; Miss Monteith, black net; Miss T. Monteith, white silk; Mrs. S. Thompson, flowered organdy; Miss Gordon, pale blue and black; Miss Fraser, white; Miss Pemberton, white satin; Miss Nash, white.

Among the gentlemen were Messrs. Wright, Haggarty, Talbot, Bromley, Monteith, Mason, Bell, McKay, Browne, Clarke, McCurdy, Fletcher, Lawson, Rochfort, Berrington, Nash, Smith, C. Brown, Gibson, Taylor, Foot, Kent, Coles, Tye, Matthews, Walker, Robertson, Colley, McDougall, Pemberton, Cane, Moresby, Fraser, Col. Herchmer and others.

BOWES' CORN CURE

A WELL KNOWN REMEDY

25c

GIVES RELIEF. BANISHES FROWNS AND DISCOMFORT.

Cyrus H. Bowes
CHEMIST
98 Government St. near Yates St.
VICTORIA, B. C.

Spring Wants

FOR YOUR FURS—
Moth Balls
Insect Powder
Camphor

DISINFECTANTS FOR PREMISES—
Sulphur
Carbolic Acid
Chloride of Lime

YOURSELF AND FAMILY—
Fraser's Blood Purifier.

FRASER'S
Drug Store.
30-32 Government St.
VICTORIA.

Y. M. C. A.

A home for young men away from home. Comfortable Reading Room, Library, Game Room, Billiards, Hot and Cold Shower Baths, Gymnasium and efficient instruction.

Manitoba Free Press on file for Middle West visitors.

40 BROAD STREET
VICTORIA

TIMBER

We have for sale approximately one hundred million feet of Cedar, Fir, Tamarack and Spruce.

THE PRICE IS RIGHT

Only principals dealt with

A. ERSKINE SMITH & CO.
GRAND FORKS, B. C.
Reference: Eastern Townships Bank.



New and Second Hand Launches for sale.

A. W. LePage
Electrician and Gasoline Engine Expert

GASOLINE ENGINES AND SUPPLIES.
General Agents for
The Rochester & Campbell Engines, the Auto-Sparker Dynamos, the Loomis Float Feed Carburetors, Spark Plugs, Coils, Batteries, etc.
667 Granville Street.
VANCOUVER, B. C.
2 and 4 Cycle.
2½ to 100 H. P.
Get our list of Bargains.

FROCK COATS are becoming essential to the wardrobe of the well-dressed man. With the growth of the country in wealth and population, is coming a more strict regard for the conventionalities of men's dress. It is satisfactory that this necessity for increase in the **Number** of a man's suits is offset by the decrease in their **Individual Cost.**

PICCADILLY Clothes give the satisfaction of fine custom tailoring at half the cost.

MANUFACTURED BY
H. E. BOND & CO., Ltd., - TORONTO
A Postal card will bring you our Style Book.

Electric Mining Machinery
OF EVERY DESCRIPTION
Fans Pumps Hoists Blowers
Signal Bells Miners' Lamps
WRITE FOR PRICES AND PARTICULARS.
The Hinton Electric Co., Ltd.
VICTORIA, 29 Government Street.
VANCOUVER, 66 Granville Street.

Established 1867
B. C. Funeral Furnishing Co.
52 Government St., Victoria, B. C.
Charles Hayward, President. F. Caselton, Manager.
We make a specialty of Undertaking and Embalming.
An experienced certificated staff available at all times, day and night.
Phones Nos. 48, 305, 404 or 594, Victoria.

TRAVELLERS' GUIDE

VICTORIA
STRAND HOTEL
VICTORIA
The home of all theatrical and vaudeville artists while in the Capital city, also of other kindred bohemians.
WRIGHT & FALCONER, Proprietors.

CAMBORNE
The Eva Hotel
CAMBORNE, B. C.
Headquarters for mining men and commercial travellers.
JOHN A. THEW, Proprietor.

REVELSTOKE
Hotel Victoria
REVELSTOKE, B. C.
Headquarters for miners and lumbermen.
ROBT. LAUGHTON, Prop'r.

BANFF, ALTA
Hotel King Edward
Banff's Most Popular $2 a Day Hotel. Close to Station and Sulphur Baths.
N. K. LUXTON, Proprietor.

PHOENIX.
Deane's Hotel
PHOENIX, B. C.
New. Modern hot water system. Electric lighted. Tub and shower baths and laundry in connection. The miners' home.
"DANNY" DEANE, Proprietor

ROSSLAND
Hoffman House
ROSSLAND, B. C.
Rates $1.00 per day and up. Cafe in Connection.
GREEN & SMITH, Prop's.

NELSON.
HOTEL HUME
NELSON, B. C.
Leading Hotel of the Kootenays.
J. FRED HUME, - Proprietor.

Silver King Hotel,
NELSON, B. C.
The home of the Industrial Workers of the Kootenays.
W. E. McCandlish, - Proprietor

Royal Hotel
NELSON, B. C.
The Best Family Hotel in the City. $1.00 a day.
Mrs. Wm. Roberts, Proprietress

Do you want a quiet place to smoke and read the paper while waiting for that appointment?
Try then, my friend
The Wilson Bar
VICTORIA, B. C.
Beneath Gordon Hotel Yates Street

BEDDING PLANTS
Cheap Prices. Get our price list.
Johnston's Seed Store
City Market.
VICTORIA

At The Street Corner

By THE LOUNGER

Few things mark more clearly the growing prosperity of Victoria, and at the same time few things are more annoying to the journalistic hack and the man in the street alike, than the increased rate of meals at the city restaurants. The two-bit meal no longer includes the piscatorial denizen of the blue salt sea; in other words, the fish course has been cut out. My favourite dish, ham and eggs, is rapidly getting out of my reach, having advanced ten cents in price. The reason for all this is, I believe, not a shortage in the food supply, but an increase in the demands of the waiters, who are entirely justified in asking for a higher scale of wages, provided, of course, that they are prepared to do without the customary "tip." I dwelt on this subject of "tipping" some months ago and do not intend to discuss it now, except to say that people will be ill-advised if, after paying the increased rate, they continue to distribute largesse among the napkined gentry.

I chose as one of my subjects last week the vexed question of street peddlers. I intend to say a few words about them again this week. I was the fortunate purchaser of a small tin of some substance, which if rubbed on a strop would sharpen a razor effectually. This cost me ten cents. I am prepared to sell it for $2.50; assuredly I will not sell it for less. Shaving used to be rather a bore; often I lay in bed because I knew that the getting-up would necessitate an agony of shaving. When a razor has at least three kinks in the blade; is blunt and absolutely refuses to be sharpened, there is not much pleasure in standing before a looking-glass and gashing your throat. It is so expensive for one thing, besides the pain which is self-inflicted. Not that I mind pain, I rather like it; it reminds me of the doughty deeds of my ancestors, whom I try to emulate, but so far without much success. The expense comes in with the laundry man, whose account for clean collars has been getting larger every month, since the razor first went out of business. But now all is changed. Shaving, so far from being a dreaded and painful nuisance, is now a pleasure. I can scarcely stay in bed till the porper time for rising because I am so anxious to shave. That little tin, sold by an itinerant peddler, a class of person whom the Victoria Times despises, has made life one big holiday for me, and I am willing to part with it to any of my readers for the small sum of $2.50 (cash) if thereby I can put any of the gleam of sunshine into their otherwise benighted lives. This paragraph is meant more or less exclusively for my male readers.

What a glorious thing is a Navy League. I don't know when I enjoyed an evening more than last Tuesday at the meeting held in the City Hall to hear Captain Clive Phillips Wolley talk on the subject. To dwellers on an island the idea of a navy appeals more strongly than to those who are destined to spend their days on a continent. It was only on Tuesday morning that I heard a man, well known in Victoria, declare that islands were more prosperous than mainlands because of their water transportation. But without the command of the sea, this transportation would be valueless. Every son of Britain, whether he be native-born or Colonial, must realise the vast importance of preserving the sovereignty of the sea, and should strain every nerve to make this sovereignty a fact; or rather, the fact which it has been for many generations. When the Empire loses control of the sea, she will lose control of her destinies; in other words she will no longer be "It."

Since I wrote my first paragraph I have heard that the waiters in most of the restaurants in town, if not in all, have gone out on strike. This step appears to have been taken by the Waiters' Union more on account of hours of work than of question of wages. It seems to me that restaurant-keepers could well afford to allow each one of their employees one day off in the week, which appears to be the chief demand made from them. Where thisis impossible let them follow the example of "The Poodle Dog" where good wages are paid and board given in free. There is no reason in the world why a waiter should be "tipped" any more than a salesman. The mere fact that a man serves you with ham and eggs, or it may be sausages and bacon, does not necessarily entitle him to two-bits any more than that a man who sells you a pair of stockings should require a personal remuneration for his trouble. When, if ever, a commensurate proportion is fixed between hotel proprietors and their employees in regard to wages and hours of service, then, and not till then, will the customer get his meals without the unnecessary expense of bribing the attendant.

In a previous paragraph I made mention of a meeting conducted under our worthy Mayor, at which Capt. Clive Phillips Woolley was the principal speaker; this was on behalf of the Navy League. I would like to call attention to the fact that the Army schemes of the Colonies are somewhat neglected. I believe, as my valued friend "Bohemian" said not so many months ago there is an officer acting at Esquimalt, of the historic name of Jones, who combines all the offices from Commander-in-Chief down to drummer-boy. This is not as it should be; it is an absolute necessity for British interests that there should be an army, though there be a fleet to guard it, at every salient point within the bounds of the Empire. Nor am I talking of my own initiative, for many of my friends have remarked on the paucity of the garrison established on Vancover Island. At the present time when Imperialism breathes deep in the air, a timely suggestion to one of Great Britain's most important dependencies is not out of place, and it would be well if the Dominion authorities were to establish on Vancouver Island a thoroughly capable and well-officered garrison, competent to resist attack.

I have been frequently asked by ladies of my acquaintance for a recipe for cleaning stoves. I am not a handy man myself, but I have learnt this useful household accomplishment. The first step is to get the stove, because obviously it is next to impossible to clean a stove you have not got. Then get it dirty, for it would be a waste of time to clean a stove that didn't require cleaning. Then buy 10c. worth of paraffin oil and also a small black dog with long hair. Put the oil on first, and the dog second. If the result is not favourable aply to

Lounger.

[The historic Jones has been superseded.—Ed. Week.]

Pushing Things a Bit.

"There was a boy clerking in a drug store to whom the druggist said:

"You sweep and clean well, but you are not as good a salesman as you should be. To be a good salesman you must push things a bit. Call each patron's attention to some article he needs. Thus you may often effect an extra sale."

"All right, sir," said the boy.

"And that afternoon he said to an elderly lady who had come in after a stamp:

"'Anything else, ma'am? Hair dye, cosmetic, wrinkle remover, face powder, mole destroyer, skin rejuvenator, flabby"——

"But with an exclamation of annoyance the elderly lady hastened out before the alert boy was nearly through his catalogue of the articles he thought she needed."

Mankind rather likes being preached at; he feels important; he has a rare fondness for being considered a sad dog. But he cannot endure being laughed at. He would rather be good.—Queen.

NEMO

INSTRUCTIONS

NEMO containing, as it does, all the natural food elements, really requires no relishes; it is appetizing in itself, but, for those who have cultivated a taste for relishes, the addition of a little milk or cream with sugar will be found amply sufficient.

NEMO being a perfect assimilant materially aids the digestion of fruit and starchy foods. For those who do not care for cold foods, Nemo should be placed in a warm oven for a few minutes, after which it will be delightfully palatable to them.

SOLE MANUFACTURERS

The Brackman-Ker Milling Co.

LIMITED.

VICTORIA, VANCOUVER, NEW WESTMINSTER, STRATHCONA, CALGARY

EAT NEMO AND LIVE



THIS SPACE IS RESERVED FOR

Connell, Young & Mitchell

SOLE AGENTS FOR MUTUAL REAL ESTATE CO.
Capital Stock $150,000.00

WANT

5 Modern Houses with good grounds, also 10 A. 1 Building sites or cheap inside acreage. We are buying, not selling.

64 DOUGLAS STREET

Phone 352.

VICTORIA.

You cannot get out of a proposition that which it doesn't contain.

Under the magic touch of the wand, the doves come, not from the magician's sleeve, but straight from the

Stetson Hat

Briefly, hat quality, hat beauty, hat finish, hat style and hat durability, place the Stetson on the heads of particular men and keeps it there.

Every Stetson Bears the Stetson Name

We carry the Stetson in all styles—Soft and Derby.

B. WILLIAMS & CO.

Are Agents for

Stetson, Christy, Lincoln and Bennett Hats

Also for

SEMI-READY TAILORING

68-70 Yates St., Victoria, B. C.

CONGO Never Leak ROOFING

We have been appointed sole agents in B. C. for this celebrated roofing:—

THE CHEAPEST AND BEST ON THE MARKET.

HEAT WILL NOT AFFECT IT.

COLD WILL NOT AFFECT IT.

WATERPROOF AND TIME DEFYING.

EASILY AND QUICKLY LAID.

FIRE RESISTING, ELASTIC AND PLIABLE.

COATED ON BOTH SIDES, SO PREVENTING ROT UNDERNEATH.

A REAL PROTECTION TO BUILDINGS.

PRACTICALLY INDESTRUCTIBLE.

It is guaranteed by the makers who have their trade mark stamped on every roll.

Send for descriptive catalogue and prices.

E. G. PRIOR & CO., LTD. LTY.

Victoria, Vancouver, Kamloops and Vernon

Subscribe for The Week

Fashionable Teetotalism.

Ten or fifteen years ago it was the exception for a well-bred woman to be a teetotaller; now it is well-nigh the rule. The amount of water consumed in London ladies' clubs would fill a reservoir.—Sketch.

The Argument for Protection.

The most ardent Free Trader admits that a father should cherish his children. Why should not a country cherish her industries? Is there no analogy between the family and the State? Are we not all children of the Commonwealth?--Bookfellow, Sydney.

A Stumbling-block.

The sight of the unpunished and unrepentant sinner, successful and honored, shocks the righteous, disheartens the weak, and emoralises the young, who ought to cherish, for a few years at least, the ennobling illusion that the right always triumphs. —Atlantic Monthly.

WEEK 20TH MAY

The New Grand

SULLIVAN & CONSIDINE, Proprietors.
Management of ROBT. JAMIESON.

LUTZ BROTHERS
Twentieth Century Marvels.
The Armless Wonder.

THE SWICKARD'S
Unique and Artistic Comedy Singing Act.

TOM GILLEN
Finnigan's Friend.

WM. COURTRIGHT & CO.
"Clam-eel, or the Fate of a Cracked Heart."

CORA SIMPSON
Comedienne.

GEO. F. KEANE, Song Illustrator
"The Chapel in the Pines."

NEW MOVING PICTURES
"Fun in a Photo Gallery."

Prof. M. Nagel's Orchestra.
Cornet Solo by W. North.

NOTICE is hereby given that, 30 days er date I intend to aply to the Chief mmissioner of Lands and Works for pecial license to cut and carry away ber from the following described ds, situated about 2½ miles from head of Pipestem Inlet, commenat a post planted on the north shore, e running north 80 chains; thence t 80 chains; thence south 80 chains; nce east 80 chains to point of comncement, containing 640 acres, more less.

E. E. ANDERSON,
18 J. C. Anderson, Agent.

OTICE is hereby given that, 30 days r date, I intend to apply to the the Chief Commissioner of Lands Works for a special license to cut carry away timber from the folng described lands, situated on the h shore of Cataract Lake, Clayo District:

ommencing at a post planted on the h shore of the Lake, running east chains; thence north 40 chains; ce west 160 chains; thence south chains to point of commencement, aining 640 acres, more or less.

E. E. ANDERSON,
18 J. C. Anderson, Agent.

OTICE is hereby given that, thirty after date, we intend to apply to Hon. Chief Commissioner of Lands Works for special license to cut carry away timber from the folng described lands in Rupert Dis:

aim No. 2.—Commencing at a post he southwest corner of Section 33, nship 32; thence west 80 chains; ce north 80 chains; thence east 80 ns; thence south 80 chains, to point ommencement.

aim No. 3.—Commencing at a post he northwest corner of Section 27, nship 32; thence east 80 chains; ce south 80 chains; thence west 80 ns; thence north 80 chains to point ommencement.

aim No. 5.—Commencing at a post he southeast corner of Section 23, nship 32; thence north 80 chains; ce west 80 chains; thence south 80 ns; thence east 80 chains to point ommencement.

aim No. 9.—Commencing at a post he southeast corner of Section 25, nship 32; thence east 160 chains; e north 40 chains; thence west 160 s; thence south 40 chains to point ommencement.

ked 2nd day of March, 1907.
THEODORE F. MYERS,
ANDREW WRIGHT.
18 Frank C. Patterson, Agent.

TICE is hereby given that, 30 days date, I intend to apply to the the Chief Commissioner of Lands Works for a special license to cut carry away timber from the folg described lands, situate on the rt Peninsula, Clayoquot District: 7.—Commencing at a post planted the southeast corner of T. L. No. hence running south 80 chains; e east 80 chains; thence north 80 s; thence west 80 chains to point mmencement, containing 640 acres, or less.

18 J. W. BENSON.

NOTICE is hereby given that 30 days after date I intend to apply to the Hon. the Chief Commissioner of Lands and Works for a special license to cut and carry away timber from the following described lands:—

Comemncing at a post planted at J. A. Drinkwater's North-West corner of lmiit No. 5, situated on a small lake about two miles east of the head of Great Central Lake, running North 120 chains; thence East 80 chains; thence South 40 chains; thence West 40 chains; thence East 80 chains; thence West 40 chains to point of commencement, containing 640 acres, more or less.

Staked this 4th day of May, 1907.
J. A. DRINKWATER.
May 18

NOTICE is hereby given that, 60 days after date, I intend to apply to the Chief Commissioner of Lands and Works for permission to purchase the following described land situated on the north end of Porcher Island, about two and a half miles south of what is known as Jap Inlet:

Commencing at a post marked William Snider's N. W. corner; thence south 160 chains; thence east 40 chains; thence north 160 chains; thence west 40 chains to point of commencement, containing 640 acres, more or less.

W. C. SNIDER.
Per W. W. CLARKE, Locator.
March 8, 1907. Apl. 6

NOTICE is hereby given that, 60 days after date, I intend to apply to the Chief Commissioner of Lands and Works for permission to purchase the following described land on Porcher Island, about one mile east of Refuge Bay:

Commencing at a post marked Mr. Snider, Senior's N. E. corner; running 80 chains west; thence 80 chains south; thence 80 chains east; thence 80 chains north to point of commencement, containing 640 acres, more or less.

W. H. SNIDER, Senior.
Per W. W. CLARKE, Locator.
March 9, 1907. Apl. 6

ALBERNI LAND DISTRICT.
District of Clayoquot.

Take notice that I, Eugene E. Sutton of St. Paul, Minnesota, U. S. A., occupation, Land Dealer, intend to apply for Special Timber License over the following described lands:

No. 1.—Commencing at the southeast corner post, situated at the head of Muriel Lake; thence 40 chains north; thence west to boundary of Lot 618; thence south to boundary of Lot 631; thence northerly and easterly along boundary line to west shore of lake; thence east along shore to point of commencement.

No. 2.—Commencing at the southwest corner, same as No. 1, thence 40 chains east; thence 60 chains north; thence west to boundary of Lot 618; thence following same west and south to the north boundary of Sutton No. 1, T. L.; thence east to point north of initial point; thence south to point of commencement.

No. 3.—Commencing at the northwest corner post, same initial point as No. 2; thence 40 chains east; thence 140 chains south; thence west to east boundary of Lot 74; thence north and west along same to east shore of Muriel Lake; thence northerly to point of commencement.

No. 4.—Commencing at the southeast corner post situated on the west shore of Clayoquot Arm of Kennedy Lake, about 4 miles from the entrance; thence 110 chains north; thence 120 chains west; thence south to Sutton No. 2 Timber Application; thence east to N. E. corner of Sutton's No. 2 Timber Application; thence south to a point west of Initial point; thence east to point of commencement.

No. 5.—Commencing at the northeast corner post, situated on the west shore of Clayoquot Arm, about half a mile south of No. 4 Application; thence 40 chains west; 80 chains south; thence west to east boundary of Lot 73; thence south 50 chains; thence east to shore; thence north 60 chains; thence east to shore; thence northerly along shore to point south of initial point; thence north to point of commencement.

April 25th, 1907.

No. 6.—Commencing at the southeast corner, situated on the west shore of Clayoquot Arm, about 3½ miles from head; thence 160 chains west; thence north 40 chains; east to shore line; thence south along shore to point of commencement.

No. 7.—Commencing at the northeast corner post, situated on the west shore of Clayoquot Arm, about 2½ miles from head; thence 160 chains west; 40 chains south; thence east to shore line; thence north along shore line to point of commencement.

No. 8.—Commencing at the northwest corner post, situated about 1½ miles up Clayoquot River on east shore; thence 40 chains east; thence 60 chains south; thence 40 chains west; thence 40 chains south; thence 60 chains west; thence 60 chains north; thence 60 chains east; thence north to point of commencement.

No. 9.—Commencing at the southwest corner post, same point as No. 8; thence north 160 chains; thence 40 chains east; thence 160 chains south; thence west to point of commencement.

No. 10.—Commencing at the southeast corner post, situated same point as No. 9; thence north 40 chains; thence 160 chains west; thence 40 chains south; thence east to point of commencement.

No. 11.—Commencing at the northeast corner post, situated same point as No. 10; thence 160 chains west; thence 40 chains south; thence 160 chains east; thence north to point of commencement.

April 26th, 1907.

No. 12.—Commencing at the southwest corner post, situated on the east shore of Clayoquot Arm, Kennedy Lake, about 3½ miles from Head; thence 60 chains east; thence 40 chains north; thence 40 chains east; thence 40 chains north; thence west to shore line; thence south to point of commencement on shore line.

No. 13.—Commencing at the northwest corner post, same point as No. 12, thence east 80 chains; thence south 80 chains; thence west 80 chains; thence north to point of commencement.

April 27th, 1907.

No. 14.—Commencing at the southwest corner post, about 100 chains south of Lot 69 on Kennedy Lake, thence east to boundary of Lot 72; thence north to south boundary of Lot 64; thence following boundary west and north, and east and north to south boundary of Lot 70; then following boundary west and north to Lot 69; thence west to point north of initial post; thence south to point of commencement.

No. 15.—Commencing at the southeast corner post, situated same as No. 14; thence 100 chains west; thence north to south boundary of Lot 68; thence east to west boundary of Lot 628; thence along boundary south and east, and north to the south boundary of Lot 69; thence east to point north of initial post; thence south to point of commencement.

No. 16.—Commencing at the northwest corner post, same point as No. 15; thence south 40 chains; thence east 80 chains; thence south to north boundary of Lot 57; thence east 50 chains; thence north to south boundary of Lot 72; thence following same west and north to point east of initial post; thence west to point of commencement.

No. 17.—Commencing at the northwest corner post, situated on or near the south boundary of Lot 63; thence south 60 chains; thence east to west boundary of Potts' No. 15 Timber Application; thence north to boundary of Lot 615; thence following same west to boundary of Lot 63, following same south and west to point of commencement.

No. 18.—Commencing at the northeast corner post, same point as No. 17, thence 50 chains south; thence 100 chains east; thence 40 chains south; thence west to east boundary of Lot 72; thence north to south boundary of 63; thence east and north along same to point of commencement.

April 28th, 1907.

No. 19.—Commencing at the northeast corner post, situated on the northeast shore of Vargas Island; thence 40 chains west; thence 80 chains south; thence 40 chains west; thence 40 chains south; thence 60 chains east; thence 40 chains north; thence 40 chains east; thence north to shore line, following shore line to point of commencement.

No. 20.—Commencing at the northeast corner, situated same point as No. 19; thence 40 chains west; thence 80 chains south; thence 40 chains west; thence north to shore line; thence easterly along shore line to point of commencement.

No. 21.—Commencing at the northwest corner post, situated on the north shore of Vargas Island; thence 160 chains south; thence 40 chains east; thence north to shore line; thence west along shore to point of commencement.

No. 22.—Commencing at the northeast corner post, same point as No. 21; thence 160 chains south; thence 40 chains west; thence north to shore line; thence east along same to point of commencement.

Located May 2nd, 1907.
E. E. SUTTON,
W. B. GARRARD,
May 18 Locator.

MINERAL ACT.
(Form F.)
Certificate of Improvements.
NOTICE.

"New York," or "Seattle" Group of Mineral Claims, consisting of the "Seattle" Mineral Claim, the "Tacoma" Mineral Claim, the "Omaha" Mineral Claim, the "Brooklyn" Mineral Claim, the "New York" Mineral Claim, the "Grey Mule" Mineral Claim, and the "Rebecca" Mineral Claim, situate in the Alberni Mining Division of Clayoquot District.

Where located—on Bear River.

Take notice that I, W. J. Dowler, Secretary-Treasurer of the British Pacific Gold Property Company, Limited Liability, Free Miner's Certificate, No. B1653, intend, sixty days from date hereof, to apply to the Mining Recorder for a Certificate of Improvements, for the purpose of obtaining Crown Grants of the above claims.

And further take notice that action under Section 37 must be commenced before the issuance of such Certificate of Improvements.

Dated this 4th day of May, A.D. 1907.
May 18

NOTICE is hereby given that, 30 days after date, I intend to apply to the Chief Commissioner of Lands and Works for a license to cut and carry away timber from the following described lands, situated in Coast District, British Columbia:

1. Commencing at a post planted on the Mainland south of Costa Island and three miles below the mouth of Kildala Arm, running 80 chains south; thence 80 chains east; thence 80 chains north; thence 80 chains west to the place of commencement.

2. Commencing at a post planted at the head of a little bay 40 chains south of the northeast corner of Limit No. 4, running 160 chains east; thence 40 chains south; thence 160 chains west; thence 40 chains north to the place of commencement.

3. Commencing at a post planted at the head of a little bay 20 chains east of the N. W. corner of Limit No. 5, and two miles south of the mouth of Kildale Arm, running 80 chains north; thence 80 chains east; thence 80 chains south; thence 80 chains west, along the line of Limit No. 5, to place of commencement.

4. Commencing at a post planted on the east shore of the Mainland opposite Costa Island at the N. W. corner of Limit No. 6, running 80 chains north along the shore; thence 80 chains east; thence 80 chains south; thence 80 chains west to place of commencement.

5. Commencing at a post planted on the shore of the Mainland at the N. W. corner of Limit No. 7, running 80 chains east; thence 80 chains north to the mouth of Kildala Arm, thence 80 chains west; thence 80 chains south to the place of commencement.

6. Commencing at a post planted on a point five miles south of the mouth of Kildala Arm, running 80 chains south; thence east 80 chains; thence 80 chains north to the southwest corner of Limit No. 1; thence 80 chains west along shore to the place of commencement.

7. Commencing at a post planted on the east shore of Devastation Channel, one mile north of Hopkins Point, and running 80 chains north to the S. W. Corner of Limit No. 6; thence 80 chains east to the southeast corner of Limit No. 6; thence 80 chains south; thence 80 chains west to the place of commencement.

8. Commencing at a post planted on the east shore of Devestation Channel at the S. W. Corner of Limit No. 7; running 80 chains east to the southeast corner of Limit No. 7; thence 80 chains south; thence 80 chains west; thence 80 chains north to the place of commencement.

May 11 JAMES McLENNAN.

NOTICE is hereby given that, 30 days after date, I intend to apply to the Chief Commissioner of Lands and Works for a license to cut and carry away timber from the following described lands, situated in Coast District, British Columbia:

1. Commencing at a post planted at the north end of the North Arm of Dawson Arm and running 80 chains north; thence 80 chains east; thence 80 chains south; thence 80 chains west to the place of commencement.

2. Commencing at a post planted on the east shore near the north end of the North Arm of Dawson Arm, 20 chains east of the S. W. corner of Limit No. 1, and running 80 chains east along the south line of Limit No. 1; thence 80 chains south; thence 80 chains west; thence 80 chains north, along shore line to place of commencement.

3. Commencing at a post planted on the east shore of the North Arm of Dawson Arm one mile down from the head at the S. W. Corner of Limit No. 2, running 80 chains east to the southeast corner of Limit No. 2; thence 80 chains south; thence 80 chains west; thence 80 chains north along shore line to place of commencement.

4. Commencing at a post planted at the east shore of the North Arm of Dawson Arm, two miles below the head at the southwest corner Limit No. 3, running 80 chains east to the S. E. corner of Limit No. 3 thence 80 chains south; thence 80 chains west; thence 80 chains north along shore line, to place of commencement.

5. Commencing at a post planted on the east shore of the North Arm of Dawson Arm, three miles below the head of the Arm at the S. W. corner of Limit No. 4, running 80 chains east to the S. E. corner of Limit No. 4; thence 80 chains south; thence 80 chains west; thence 80 chains north to the place of commencement.

May 11 JAMES McLENNAN.

NOTICE is hereby given that, 30 days after date I intend to make application to the Chief Commissioner of Lands and Works for a special license to cut and carry away timber from the following described lands, situated in the Coast District:

No. 13.—Commencing at a post planted on the north bank of the Kildala River, near the mouth of the Kildala River, running 80 chains north; thence 80 chains west; thence 80 chains south; thence 80 chains east to the place of commencement.

No. 14.—Commencing at a post planted on the north bank of the Kildala River, near the mouth of the Kildala River at the S. E. corner of Limit No. 13, running north 80 chains to the N. E. corner of Limit No. 13, thence 80 chains east; thence 80 chains south; thence 80 chains west to the place of commencement.

No. 15.—Commencing at a post planted one mile east of the Dalla River and one-half mile north of the Indian Reserve on a blazed line running north and running 40 chains west; thence 160 chains north; thence 40 chains east; thence 160 chains south to the place of commencement.

No. 16.—Commencing at a post planted one mile east of the Dalla River, about ten chains north of the post of Limit No. 15 on the blazed line, running nortth and running 160 chains east; thence 40 chains south; thence 160 chains west; thence 40 chains north to place of commencement.

No. 17.—Commencing at a post planted at the N. W. corner of Limit No. 16 on a blazed line running north one mile east of the Dalla River, and running 40 chains north; thence 160 chains east; thence 40 chains south to the N. E. corner of Limit No. 16; thence 160 chains west to the place of commencement.

May 11 JAMES McLENNAN.

RANGE 2, COAST DISTRICT.

Take notice that H. Lynn, as agent for A. F. Gwin of Vancouver, B. C., Estate Agent, intend to apply for a special license to cut timber over the following described lands:

No. 7.—Commencing at a post at the mouth of a river running into Allard Lake, about 7 miles east from Good Hope Cannery; thence 40 chains E.; 80 chains N.; 80 chains W.; 80 chains south; thence east to point of commencement.

Staked 19th April, 1907.

No. 8.—Commencing at a post one mile north of the mouth of the river; thence 40 chains E.; 80 chains N.; 80 chains W.; 80 chains S.; thence to point of commencement.

Staked 20th April, 1907.

No. 9.—Commencing at a post about 20 chains east of No. 8; thence N. 40 chains; E. 160 chains; S. 40 chains to shore; thence following the shore of lake to the point of commencement.

Staked 20th April, 1907.

A. F. GWIN,
May 11 Per H. Lynn, Agent.

NOTICE is hereby given that, 30 days after date, I intend to apply to the Chief Commissioner of Lands and Works for a license to cut and carry away timber from the following described lands, situated in Coast District, British Columbia:

1. Commencing at a post planted on the east bank og Mussel Creek on the east shore of Devastation Channel, four miles south of Hopkin's Point, and running 80 chains east, thence 80 chains south, thence 80 chains west, thence 80 chains north to the place of commencement.

2. Commencing at a post planted on the east bank of Mussel Creek on the east shore of Devastation Channel, four miles south of Hopkin's Point, at the N.W. corner of Limit No. 1 and running 80 chains North, thence 80 chains east, thence 80 chains south to the N.E. corner of Limit No. 1, thence 80 chains west to the place of commencement.

3. Commencing at a post planted on the west bank of Mussel Creek on the east shore of Devastation Channel, four miles south of Hopkin's Point, running 80 chains west, thence 80 chains north, thence 80 chains east, thence 80 chains south to the place of commencement.

4. Commencing at a post planted on the west bank of Mussel Creek, five miles south east of Hopkin's Point on the east shore of Devastation Channel on the mainland at the N.E. corner of Limit No. 3, running 80 chains west to the N.W. corner of Limit No. 3, thence 80 chains north, thence 80 chains east, thence 80 chains south to the place of commencement.

5. Commencing at a post planted on the west bank of Mussel Creek, five miles south east of Hopkin's Point on the east shore of Devastation Channel on the mainland, one mile from mouth of Creek at the south east corner of Limit No. 4, and running 80 chains east, thence 80 chains north, thence 80 chains west, thence 80 chains south to the place of commencement.

6. Comemncing at a post planted on the east bank of Mussel Creek, two miles up from the motuh at the N.E. corner of Limit No. 5 and running 80 chains west to the N.W. corner of Limit No. 5, thence 80 chains north, thence 80 chains east, thence 80 chains south to the place of commencement.

7. Commencing at a post planted on the east bank of Mussel Creek, two miles up from the mouth at the N.W. corner of Limit No. 4, running 80 chains east to the N.E. corner of Limit No. 4, thence 80 chains north, thence 80 chains west, thence 80 chains south to place of commencement.

8. Commencing at a post planted on a little butte on the east side of Mussel Creek, three miles up from the mouth at the N. E. corner of Limit No. 6, and running 80 chains west to the N.W. corner of Limit No. 6, thence 80 chains north, thence 80 chains east, thence 80 chains south to the place of commencement.

9. Commencing at a post planted on a little butte on the east side of Mussel Creek, three miles up from the mouth at the N.W. corner of Limit No. 7, thence 40 chains east, thence 160 chains north, thence 40 chains west, thence 160 chains south to the place of commencement.

10. Commencing at a post planted on the east shore of Devastation Channel, one mile south of the mouth of Mussel Creek at the S.W. corner of Limit No. 1, and running 80 chains east to the S.E. corner of Limit No. 1, thence 80 chains south, thence 80 chains west, thence 80 chains north to the place of commencement.

11. Commencing at a post planted on the east shore of Devastation Channel, on the north bank of Wewanie Creek, seven miles north of the mouth of Gardner's Channel and running 160 chains east, thence 40 chains north, thence 160 west to the S.W. corner of Limit No. 10, thence 40 chains south to the place of commencement.

12. Commencing at a post planted on the east shore of Devastation Channel, seven miles north of Gardner's Channel at the S.W. corner of Limit No. 11, running 160 chains east to the S.E. corner of Limit No. 11, thence 40 chains south, thence 160 chains west, thence 40 chains north to place of commencement.

13. Commencing at a post planted on the east shore of Devastation Channel, six miles north of the mouth of Gard-Limit No. 12 and running 80 chains east, thence 80 chains south, thence 80 chains ner's Channel at the S.W. corner of west, thence 80 chains north to place of commencement.

14. Commencing at a post planted on the south bank of Alder Creek, one mile up from the mouth on the east side of Devastation Channel at the S.E. corner ofr Limit No. 13 and running 80 chains east, thence 80 chains north, thence 80 chains west to the north east corner of Limit No. 13, thence 80 chains south to the place of commencement.

15. Commencing at a post planted on the south bank of Alder Creek at the mouth on the east shore of Devastation Channel at the S.W. corner of Limit No. 13 and running 160 chains east to the S.E. corner of Limit No. 14, thence 40 chains south, thence 160 chains west, thence 40 chains north to the place of commencement.

JAMES McLENNAN.
May11,07.

NOTICE is herebp given that, 30 days after date, we intend to apply to the Hon. Chief Commissioner of Lands and Works for special licence to cut and carry away timber from the following described land in Rupert District:—

Timber Claim No. 1.—Commencing at a post on the West Arm River, about one mile from Township Line thirty-two (32), at the south-east corner of Section twenty-eight (28), running eighty chains west; thence eighty chains north; thence eighty chains east; thence eighty chains south to the point of commencement.

Staked on the 2nd day of March, 1907.
THEODORE F. MYERS.
ANDREW WRIGHT.
Frank G. Patterson, Agent.

Claim No. 2.—Commencing at a post one mile from Township thirty-two (32), at the southeast corner of Section thirty-three (33), running eighty chains west; thence eighty chains north; thence eighty chains east to the point of commencement.

Staked on the 2nd day of March, 1907.
THEODORE F. MYERS.
ANDREW WRIGHT.
Frank G. Patterson, Agent.

Claim No. 3.—Commencing at a post one mile from Township Line thirty-two (32), at the southeast corner of Claim No. 2; thence running 80 chains west; thence 80 chains south; thence 80 chains east; thence 80 chains north to the point of commencement.

Staked the 2nd day of March, 1907.
THEODORE F. MYERS.
ANDREW WRIGHT.
Frank G. Patterson, Agent.

Claim No. 4.—Commencing at a post one mile from Township Line thirty-three (33), at the southeast corner of Section 33, running 80 chains east; thence 80 chains north; thence 80 chains west; thence 80 chains south to the point of commencement.

Staked on the 2nd day of March, 1907.
THEODORE F. MYERS.
ANDREW WRIGHT.
Frank G. Patterson, Agent.

Claim No. 5.—Commencing at a post two miles from Township Line thirty-two, at the southeast corner of Section 23, running 80 chains east; thence 80 chains south; thence 80 chains west; thence 80 chains north to the point of commencement.

Staked the 2nd day of March, 1907.
THEODORE F. MYERS.
ANDREW WRIGHT.
Frank G. Patterson, Agent.

Claim No. 6.—Commencing at a post on Township Line thirty-two (32), at the northwest corner of Section 26, running 80 chains east; thence 80 chains south; thence 80 chains west; thence 80 chains north to the point of commencement.

Staked the 2nd day of March, 1907.
THEODORE F. MYERS.
ANDREW WRIGHT.
Frank G. Patterson, Agent.

Claim No. 7.—Commencing at a post two miles from Township Line thirty-two (32), at the northeast corner of Section 24, running 80 chains west; thence 80 chains south; thence 80 chains east; thence 80 chains north to the point of commencement.

Staked the 2nd day of March, 1907.
THEODORE F. MYERS.
ANDREW WRIGHT.
Frank G. Patterson, Agent.

Claim No. 8.—Commencing at a post two miles from Township Line thirty-two, at the northwest corner of Section 25, running 80 chains east; thence 80 chains south; thence 80 chains west; thence 80 chains north to the point of commencement.

Staked the 2nd day of March, 1907.
THEODORE F. MYERS.
ANDREW WRIGHT.
Frank G. Patterson, Agent.

Claim No. 9.—Commencing at a point two miles from Township Line thirty-two (32), at the southwest corner of Section 25, running two miles east; thence 40 chains north; thence two miles west; thence 40 chains south to the point of commencement.

Staked 2nd day of March, 1907.
THEODORE F. MYERS.
ANDREW WRIGHT.
Frank G. Patterson, Agent.

Claim No. 10.—Commencing at a post two miles from Township Line thirty-two, at the southeast corner of twenty-four (24), running 40 chains north; thence 160 chains east; thence 40 chains south; thence 160 chains west to point of commencement.

Staked the 2nd day of March, 1907.
THEODORE F. MYERS.
ANDREW WRIGHT.
Frank G. Patterson, Agent.

Claim No. 11.—Commencing at a post one mile from Township Line thirty-two, at the northwest corner of Section thirty (30), running 40 chains south; thence 160 chains east; thence 40 chains north; thence 160 chains west to the point of commencement.

THEODORE F. MYERS.
ANDREW WRIGHT.
Frank G. Patterson, Agent.

Claim No. 12.—Commencing at a post one mile from Township Line thirty-two, at southwest corner of Section thirty-one, running 40 chains north; thence 160 chains east; thence 40 chains south; thence 160 chains west to point of commencement.

Staked March 2nd, 1907.
THEODORE F. MYERS.
ANDREW WRIGHT.
Frank G. Patterson, Agent.

Claim No. 13.—Commencing at a post on Township Line thirty-two, at the northwest corner of Section thirty-five, running 80 chains south; thence 80 chains east; thence 80 chains north; thence 80 chains west to point of commencement.

Staked 2nd March, 1907.
THEODORE F. MYERS.
ANDREW WRIGHT.
Frank G. Patterson, Agent.

Claim No. 14.—Commencing at a post on Township Line thirty-two (32), at the northwest corner of Section 36, running 80 chains south; thence 80 chains east; thence 80 chains north; thence 80 chains west to the point of commencement.

THEODORE F. MYERS.
ANDREW WRIGHT.
May 11 Frank G. Patterson, Agent.

NOTICE is hereby given that, 60 days after date, I intend to apply to the Hon. Chief Commissioner of Lands and Works for permission to purchase the following described land on Porcher Island, situated about four miles in an easterly direction from Refuge Bay:

Commencing at a post marked Miss Jennie Johnson's N. W. corner post; thence running east 80 chains; thence south 20 chains; thence west 80 chains; thence north 20 chains to point of commencement, containing 160 acres, more or less.

MISS JENNIE JOHNSON, Locator.
A. McKAY, Agent.
March 12, 1907. Mch. 30

NOTICE is hereby given that, 60 days after date, I intend to apply to the Hon. Chief Commissioner of Lands and Works for permission to purchase the following described land on Porcher Island, situated one mile south of Refuge Bay:

Commencing at a post marked Kay McKay's N. W. corner; thence east 40 chains; thence north 40 chains; thence west 40 chains; thence following beach to point of commencement, containing 160 acres, more or less.

GEORGE J. HIBBARD.
A. McKAY, Agent.
March 11, 1907. Mch. 30

NOTICE is hereby given that, 60 days after date, I intend to apply to the Hon. Chief Commissioner of Lands and Works for permission to purchase the following described land on Porcher Island, situated about six miles in an easterly direction from Refuge Bay:

Commencing at a post marked Mrs. S. W. Mosby's S. W. corner post; thence running east 80 chains; thence north 40 chains; thence west 80 chains; thence south 40 chains to point of commencement, containing 320 acres, more or less.

MRS. S. W. MOSBY, Locator.
A. McKAY, Agent.
March 12, 1907. Mch. 30

NOTICE is hereby given that, 60 days after date, I intend to apply to the Hon. Chief Commissioner of Lands and Works for permission to purchase the following described land on Porcher Island, situated about four miles in an easterly direction from Refuge Bay:

Commencing at a post marked Miss Jennie Johnson's N. W. corner; thence running east 80 chains; thence north 20 chains; thence west 80 chains; thence south 20 chains to point of commencement, containing 160 acres, more or less.

MAUDE S. McKAY, Locator.
A. McKAY, Agent.
March 12, 1907. Mch. 30

NOTICE is hereby given that, 60 days after date, I intend to apply to the Hon. Chief Commissioner of Lands and Works for permission to purchase the following described land on Porcher Island, situated about six miles in an easterly direction from Refuge Bay:

Commencing at a post marked Della Young's N. W. corner post; thence running 80 chains east; thence 20 chains south; thence 80 chains west; thence 20 chains north to point of commencement, containing 160 acres, more or less.

DELLA YOUNG, Locator.
A. McKAY, Agent.
March 12, 1907. Mch. 30

NOTICE is hereby given that, 60 days after date, I intend to apply to the Hon. Chief Commissioner of Lands and Works for permission to purchase the following described land on Porcher Island, situated about six miles in an easterly direction from Refuge Bay:

Commencing at a post marked Mrs. S. W. Mosby's S. W. corner post; thence running east 80 chains; thence south 20 chains; thence west 80 chains; thence north 20 chains to point of commencement, containing 160 acres, more or less.

MARGARET McLEOD, Locator.
A. McKAY, Agent.
March 12, 1907. Mch. 30

NOTICE is hereby given that, 60 days after date, I intend to apply to the Chief Commissioner of Lands and Works for permission to purchase the following described land on Porcher Island, situated about one mile south of Refuge Bay:

Commencing at a post marked Kay McKay's N. W. corner post; thence east 80 chains; thence south 80 chains; thence west 80 chains, to beach; thence following beach to point of commencement, containing 640 acres, more or less.

KAY McKAY.
A. McKAY, Agent.
March 11, 1907. Mch. 30

NOTICE is hereby given that, 60 days after date, I intend to apply to the Hon. Chief Commissioner of Lands and Works for permission to purchase the following tract of land in Rupert District:

Commencing at a post marked G. S. W., N. E. corner, about one mile south of the northwest corner of Lot 3, Rupert District; thence west 80 chains; thence south 80 chains; thence east 80 chains; and thence north to point of commencement, containing 640 acres.

Located Feb. 26, 1907.
Mch. 30. G. S. WRIGHT.

NOTICE is hereby given that, 60 days after date, I intend to apply to the Hon. Chief Commissioner of Lands and Works for permission to purchase the following tract of land:

Commencing at a post marked J. W. W., S. E. corner, about one mile east of the southeast corner of Pre-emption No. 2004; thence north 80 chains; thence west 80 chains; thence south 80 chains, and thence to point of commencement, containing 640 acres.

Located Feb. 27, 1907.
Mch. 30. J. W. WRAY.

NOTICE is hereby given that, 30 days after date, I intend to apply to the Hon. Chief Commissioner of Lands and Works for a special license to cut and carry away timber from the following described lands, situate on Richardson Inlet, northwest side of Lyell Island:

1. Beginning at a post placed opposite the east end of Dog Island, marked "northwest corner"; running south 80 chains; thence west 80 chains; thence north 80 chains; thence easterly along the shore to place of beginning.

2. Beginning at a post marked "northwest corner," placed at the southwest corner of Claim No. 1; running south 80 chains; thence west 80 chains; thence north 80 chains; thence easterly along the shore to the place of beginning.

3. Beginning at a post marked "northwest corner," placed at the southwest corner of Claim No. 2; running south 80 chains; thence west 80 chains; thence north 80 chains; thence easterly along the shore to the place of beginning.

4. Beginning at a post marked "northwest corner," placed at the southwest corner of Claim No. 3; running south 80 chains; thence west 80 chains; thence north 80 chains; thence easterly along the shore line to the place of beginning.

5. Beginning at a post marked "northwest corner," placed at the northeast corner of Claim No. 1; running south 80 chains; thence west 80 chains; thence north 80 chains; thence east 80 chains to the place of beginning.

6. Beginning at a post marked "northwest corner," placed at the southwest corner of Claim No. 5; running south 80 chains; thence west 80 chains; thence north 80 chains; thence east 80 chains to the place of beginning.

7. Beginning at a post marked "northwest corner," placed at the southwest corner of Claim No. 6; running south 80 chains; thence west 80 chains; thence north 80 chains; thence east 80 chains to the place of beginning.

8. Beginning at a post marked "northwest corner," placed at the southwest corner of Claim No. 7; running south 80 chains; thence west 80 chains; thence north 80 chains; thence east 80 chains to the place of beginning.

Dated March 30, 1907.
M. J. G. WHITE.
Apl. 20 C. G. Johnstone, Agent.

NOTICE is hereby given that, 60 days after date, I intend to apply to the Chief Commissioner of Lands and Works for permission to purchase the following described land situated on Porcher Island:

Commencing at a post planted at the N. W. corner of E. A. Hudson's pre-emption claim, marked E. A. Hudson's N. E. corner; thence running south 40 chains; thence west 40 chains; thence north 40 chains to beach; thence east along the beach to point of commencement, containing 160 acres, more or less.

E. A. HUDSON, Locator.
9th March, 1907. Apl. 20

TAKE NOTICE that, 60 days after date, I intend to apply to the Chief Commissioner of Lands and Works, Victoria, for permission to purchase the following described land:

Commencing at a point at the southwest corner of Rev. T. Crosby's pre-emption and better known as Mission Point; thence east 40 chains; thence south 40 chains; thence west 40 chains to banks of Skeena River; thence following the banks of Skeena northerly to point of commencement, and containing 160 acres, more or less.

Dated at Hazelton, 29th March, 1907.
C. E. GOODING.
Per W. J. Larkworthy, Agent.
April 13th, 1907.

NOTICE is hereby given that, 30 days after date, I intend to apply to the Hon. Chief Commissioner of Lands and Works for a special license to cut and carry away timber from the following described lands:

1. Commencing at a post placed on the northwest end of Spicer Island, on the shore of Schooner Pass, marked "southwest corner"; running north 80 chains; thence east 80 chains; thence south 80 chains; thence west 80 chains to the place of beginning.

2. Commencing at a post placed on the east shore of Spicer Island, marked "northeast corner"; running west 80 chains; thence south 80 chains; thence east 80 chains; thence north along the shore to the place of beginning.

Dated the 18th March, 1907.

3. Commencing at a post placed on Lyell Island, at the southwest corner of H. G. Anderson's claim, marked "northwest corner"; running south 80 chains; thence west 80 chains; thence north 80 chains; thence east 80 chains to the place of beginning.

4. Commencing at a post placed on the southwest corner of Claim No. 3, marked "northwest corner"; running south 80 chains; thence west 80 chains; thence north 80 chains; thence east 80 chains to the place of beginning.

5. Commencing at a post placed at the southwest corner of Claim No. 4, marked "northwest corner"; running south 80 chains; thence west 80 chains; thence north 80 chains; thence east 80 chains to the place of beginning.

Dated the 2nd April, 1907.
Apl. 20 C. G. JOHNSTONE.

NOTICE is hereby given that, 60 days after date, we intend to make application to the Chief Commissioner of Lands and Works for a lease of the following foreshore, viz.:

Commencing at S. W. corner of Lot 29, Range 5, Coast District, at high-water mark; thence 200 feet due S. W. by S.; thence in an easterly direction at an equal distance throughout from the high-water line to a point due S. E. of the S. E. corner of said Lot 29; thence due N. W. to the shore.

BRITISH COLUMBIA CANNING CO., LTD.
Findlay, Durham & Brodie, Agents.
B. C. MESS, Manager.
April 18, 1907. Apl. 20

NOTICE is hereby given that, 60 days after date, we intend to make application to the Chief Commissioner of Lands and Works for a lease of the following foreshore, viz.:

Commencing at the S. W. corner of Lot 15, Block 1, Skeena River (known as the Aberdeen cannery site), at high-water mark; thence 200 feet due south; thence east at an equal distance throughout from the high-water line to a point due south of the S. E. corner of said Lot 15, and thence due north to the shore.

BRITISH COLUMBIA CANNING CO., LTD.
Findlay, Durham & Brodie, Agents.
B. C. MESS, Manager.
April 18, 1907. Apl. 20

NOTICE is hereby given that, 30 days after date, I intend to apply to the Hon. Chief Commissioner of Lands and Works for a special license to cut and carry away timber from the following described lands:

Commencing at a post planted on the east shore of the Nit Nat Lake, west of the east line of No. 2, running 80 chains east, thence 80 chains south; thence 80 chains west; thence 80 chains north to point of commencement.

May 4 EDWARD E. HARDWICK.

NOTICE is hereby given that, thirty days after date, I intend to apply to the Chief Commissioner of Lands and Works for a special license to cut and carry away timber from the following described lands, situated in Renfrew District, Vancouver Island:

Claim No. 1.—Commencing at a post marked Frank Verdier on the southwest corner of timber limit number 8726; thence north 80 chains; thence west 40 chains; thence south 120 chains; thence east 80 chains; thence north 40 chains; thence west 40 chains, to the point of commencement.

Staked April 25th, 1907.
Victoria, B. C., April 29th, 1907.
CHARLES F. GARDINER.
May 4 Frank Verdier, Agent.

NOTICE is hereby given that, 30 days after date, I intend to apply to the Hon. Chief Commissioner of Lands and Works for a special licence to cut and carry away timber from the following described lands situated in the Clayoquot District:—

No. 1.—Comemncing at a post situated one-half mile west of Indian Reserve, north shore of Hesquiot Harbour, at the N.E. corner of Section 35, surveyed lands; thence north 8 chains, west 80 chains, south 80 chains, east 80 chains.

No. 2.—Comemncing at a post situated at the S.W. corner of T. L. No. 1, A. L.; thence north 80 chains, west 80 chains, south 80 chains, east 80 chains.

No. 3.—Comemncing at a post situated at the S.W. corner of T. L. No. 2, A. L.; thence north 80 chains, west 80 chains, south 80 chains, east 80 chains.

No. 4.—Comemncing at a post situated at the N.W. corner of T. L. No. 3, A. L.; thence north 80 chains, east 80 chains, south 80 chains, west 80 chains.

No. 5.—Commencing at a post situated at the S.E. corner of T. L. No. 4, A. L.; thence north 80 chains, east 80 chains, south 80 chains, west 80 chains.

No. 6.—Comemncing at a post situated at the S. E. corner of T. L. No. 5, A. L.; thence north 80 chains, east 8 chains, south 80 chains, west 80 chains.

No. 7.—Commencing at a post situated at the N.E. corner of T. L. No. 6, A. L.; thence north 80 chains, west 80 chains, south 80 chains, east 80 chains.

No. 8.—Commencing at a post situated at the S. E. corner of T. L. No. 7, A. L.; thence north 80 chains, west 80 chains, south 80 chains, east 80 chains.

No. 9.—Comemncing at a post situated at the S. W. corner of T. L. No. 8, A. L.; thence north 80 chains, west 80 chains, south 80 chains, east 80 chains.

No. 10.—Commencing at a post situated at the N. W. corner of T. L. No. 9, A. L.; thence north 80 chains, east 80 chains, south 80 chains, west 8 chains.

No 11.—Commencing at a post situated at the S. E. corner of T. L. No. 10, A. L.; thence north 80 chains, east 80 chains, south 80 chains, west 80 chains.

No. 12.—Commencing at a post situated at the S. E. corner of T. L. No 11, A. L.; thence north 80 chains, east 80 chains, south 80 chains, west 80 chains.

No. 13.—Commencing at a post situated at the S. E. corner of T. L. No. 12, A. L.; thence north 80 chains, east 80 chains, south 80 chains, west 80 chains.

No. 14.—Commencing at a post situated at the N. E. corner of T. L. No. 13, A. L.; thence north 80 chains, west 80 chains, south 80 chains, east 80 chains.

No. 15.—Commencing at a post situated at the S. W. corner of T. L. No. 14, A. L.; thence north 80 chains, west 80 chains, south 80 chains, east 80 chains.

No. 16.—Commencing at a post situated at the S. W. corner of T. L. No. 15, A. L.; thence north 80 chains, west 80 chains, south 80 chains, east 80 chains.

No. 17.—Comemncing at a post situated at the S. W. corner of T. L. No. 16, A. L.; thence north 80 chains, west 80 chains, south 80 chains, east 80 chains.

A. LUCKOVICH.
May 4. ROBT. E. McKEIL, Agent.

NOTICE is hereby given that, 30 days after date, I intend to apply to the Hon. Chief Commissioner of Lands and Water for a special license to cut and carry away timber from the following described lands, situated in the Nootka District:—

1. Commencing at a post situated at the N. W. corner of No. 1 Timber Claim, R. E. McK., situated on the west shore of Port Eliza Arm, Esperanza Inlet; thence west 60 chains; north 80 chains; east 40 chains; south 40 chains; west 40 chains; then south 40 chains.

2. Commencing at a post situated at the N. W. corner of T. L., R E M.cK., south shore of Esperanza Inlet; then west about 20 chains to T. L. 11,909; then south 120 chains; east 100 chains; then north 60 chains; then west 80 chains; then north 80 chains.

Staked April 20th, 1907.
May 4. ROBT. E. McKEIL.

NOTICE is hereby given that 30 days after date, I intend to apply to the Hon. the Chief Commissioner of Lands and Works for a special license to cut and carry away timber from the following described lands, situated in Nootka District:—

No. 8.—Commencing at the S.E. corner of No. 7 T. L., R. E. McK.; north-west end of Nootka; thence south 120 chains; thence west 80 chains; thence north 40 chains; thence east 40 chains; thence north 80 chains; thence east 40 chains.

No. 9.—Commencing at the N.E. corner of No. 8 T. L., R E. McK.; thence south 80 chains, east 80 chains, north 80 chains, west 80 chains.

No. 10.—Comemncing at the S.E. corner of No. 8 T. L., R. E. McK.; thence south 60 chains, west 160 chains, north 20 chains, east 80 chains, north 40 chains, east 80 chains.

May 4. ROBT. E. McKEIL.

NOTICE is hereby given that, 30 days after date, I intend to apply to the Hon. Chief Commissioner of Lands and Water for a special licence to cut and carry away timber from the following described lands:

Commencing at a post situated near Hesquiot Point at the south-west corner of T. L. No. 9, marked "R. E. McKeil"; thence north about 180 chains; thence west to shore line about 80 chains; thence southerly following the shore line to place of commencement.

Commencing at a post situated near the S. E. corner of Timber Limit numbered 10 on the map; thence east 80 chains; thence north 80 chains; thence west 80 chains to east boundary of Indian Reserve; thence south to point of commencement.

A. LUCKOVICH
May 4. Robt. E. McKeil, Agent.

NOTICE is hereby given that, 30 days after date, I intend to apply to the Hon. Chief Commissioner of Lands and Works for a special license to cut and carry away timber from the following described lands in Nootka District, commencing at post marked J. S. S., S. W., thence E. 40 chains; thence north 160 chains; thence west 40 chains; thence south 160, to point of commencement.

May 4 J. S. SHOPLAND.

NOTICE is hereby given that, 30 days after date, I intend to apply to the Hon. Chief Commissioner of Lands and Works for a special license to cut and carry away timber from the following described lands in Nootka District, commencing at a post marked J. S. S. S.E., north 80 chains, west 80 chains, 80 chains south, 80 chains east to point of commencement.

May 4 J. S. SHOPLAND.

NOTICE is hereby given that, 30 days after date, I intend to apply to the Hon. Chief Commissioner of Lands and Works for a special license to cut and carry away timber from the following described lands, Group No. 1, Southgate River:—

No. 1.—Commencing at a post planted north of Southgate River, near the S. W. corner of T. L. 11,485; thence west 40 chains; thence south 40 chains; thence west 80 chains; thence south 40 chains; thence east 120 chains; thence north 8 chains to point of commencement.

ALVO V. ALVENSLEBEN,
May 4 C. H. EDMOND, Agent.

NOTICE is hereby given that, 30 days after date, we intend to apply to the Hon. Chief Commissioner of Lands and Works for a special license to cut and carry away timber from the following described lands in Nootka District:—

No. 1.—Comemncing at a post situated one-half mile west of Indian Reserve, north shore of Hesquiot Harbour, at the N.E. corner of Section 35, surveyed lands; thence north 8 chains, west 80 chains, south 80 chains, east 80 chains.

No. 2.—Commencing at the same point as No. 1; thence 80 chains south; thence 80 chains west; thence 80 chains north; thence 80 chains east to point of commencement.

No. 3.—Commencing at the same point as No. 2; thence 80 chains south; thence 80 chains east; thence 80 chains north; *thence 80 chains west to point of commencement.*

No. 4.—Commencing at a post at or *near the southwest corner of Lot 1;* thence 80 chains north; thence 80 chains west; thence 80 chains south; thence 80 chains east to point of commencement.

No. 5.—Commencing at the same point as No. 4; thence 80 chains south; thence 80 chains west; thence 80 chains north; thence 80 chains east to point of commencement.

No. 6.—Commencing at a post about 120 chains south of Lot 1; thence 40 chains north; thence 160 chains west; thence 40 chains south; thence 160 chains west; thence 40 chains south; thence 160 chains east to point of commencement.

No. 7.—Commencing at the same point as Lot 6; thence 40 chains east; thence *40 chains south; thence 40 chains east;* thence 80 chains north; thence 80 chains west; thence 40 chains south to point of *commencement.*

No. 8.—Commencing at a post about 40 chains south of the southwest corner of Lot 7; thence 80 chains south; thence 80 chains east; thence 80 chains north; thence 80 chains west to point of commencement.

No. 9.—Commencing at same point as Lot 8; thence 80 chains south; thence 80 chains west; thence 80 chains north; thence 80 chains east to point of commencement.

No. 10.—Commencing at a post at or near the southeast corner of Lot 3; thence north 80 chains; thence east 80 chains; thence south 80 chains; thence west 80 chains to point of commencement.

No. 11.—Commencing at the same *point as Lot 10; thence 80 chains south;* thence 80 chains east; thence 80 chains north; thence 80 chains west to point *of commencement.*

No. 12.—Commencing at or near the southwest corner of Lot 11; thence 80 chains south; thence 80 chains east; thence 80 chains north; thence 80 chains west to point of commencement.

No. 13.—Commencing at a post about 40 chains north of the southwest corner of Lot 4 and 80 chains west; thence 80 chains east; thence 80 chains north; thence 80 chains west; thence 80 chains south to point of commencement.

No. 14.—Commencing at the same point as Lot 13; thence 80 chains north; thence 80 chains west; thence 80 chains south; thence 80 chains east to point of commencement.

No. 15.—Commencing at the same point as Lot 14; thence 80 chains south; *thence 80 chains east; thence 80 chains* north; thence 80 chains west to point of commencement.

No. 16.—Commencing at the same point as Lot 15; thence 80 chains south; thence 80 chains west; thence 80 chains *north; thence 80 chains east to point* of commencement.

No. 21.—Commencing at a post at or near the northwest corner of Lot 13; thence 80 chains north; thence 80 chains west; thence 80 chains south; thence 80 chains east to point of commencement.

No. 22.—Commencing at the same point as Lot 21; thence 80 chains east; thence 80 chains north; thence 80 chains west; thence 80 chains south to point of commencement.

No. 23.—Commencing at a post at or near the northwest corner of Lot 22; thence 80 chains east; thence 80 chains north; thence 80 chains west; thence 80 chains south to point of commencement.

W. B. GARRARD,
A. F. GWIN,
Apl 27 HARNEY WATERS, Agent.

NOTICE is hereby given that, 30 days from date, I intend to apply to the Hon. Chief Commissioner of Lands and Works for a special license to cut and carry away timber from the following described lands on Thurlow Island, Sayward District:

From a stake about 25 chains west from S. E. corner of Lot 113; thence west along southern boundary of said lot, and beyond, 60 chains; thence south 100 chains; thence east 60 chains; thence north 100 chains to the point of commencement, containing 640 acres, more or less.

A. PRICHARD.
Thurlow, B. C., March 16, 1907. Apl.20

NOTICE is hereby given that, 30 days after date, I intend to make application to the Honourable the Chief Commissioner of Land sand Works for a special license to cut and carry away timber from the following described lands, situated east side of Howe Sound, N. W. D.:

No. 1. Commencing at a stake planted at the S. E. corner of Lot 891; thence east 80; north 80; west 80; and south *80 chains to point of commencement.*

No. 2. Commencing at the S. W. corner of No. 1; thence east 80; south 80; *west 80; and north 80 chains to point* of commencement.

No. 3. Commencing at the S. E. corner of *No.* 1; thence east 80; south 80; west 80; and north 80 chains to point of commencement.

No. 4. Commencing at the S. E. corner of No. 1; thence east 80; north 80; west 80; and south 80 chains to point of commencement.

No. 5. Commencing at the S. E. corner of No. 4; thence east 80; north 80; west 80; and south 80 chains to point of commencement.

No. 6. Commencing at the S. E. corner of No. 4; thence east 80; south 80; west 80; and north 80 chains to point of commencement.

No. 7. Commencing at the S. E. corner of No. 5; thence east 80; south 80; west 80; and north 80 chains to point of commencement.

No. 8. Commencing at the S. E. corner of No. 5; thence east 80; north 80; west 80; and south 80 chains to point *of commencement.*

No. 9. Commencing 40 chains north of the S. E. corner of No. 7; thence east 80; north 80; west 80; and south 80 chains to point of commencement.

No. 10. Commencing at the N. E. corner of No. 1; thence east 80; north 80; west 80; and south 80 chains to point of commencement.

JOSEPH DUBOIS.
Staked on 12th April. Apl.20

NOTICE is hereby given that, 30 days after date, I intend to apply to the Hon. the Chief Commissioner of Lands and Works for a special license to cut and carry away timber from *the following* described lands situated in Nootka District:

Post No. 1. *Commencing* at a post marked T. L. R. E. McK., and situated about 3 1-4 miles S. E. from Ferrer *Point, west shore of Nootka Island;* thence north 160 chains; thence west 40 chains; thence south 160 chains; thence east 40 chains.

Post No. 2. Situated near post No. 1, T. L. R. E. McK.; thence north 160 chains; thence east 40 chains; thence south 160 chains; thence west 40 chains.

Post No. 3. Situated S. E. 1 1-4 miles from post No. 2, T. L. R. E. McK.; thence north 160 chains; thence west 40 chains; thence south 160 chains; thence east 40 chains.

Post No. 4. Commencing at a post situated at the N. W. corner of No. 3, T. L. R. E. McK.; thence north 80 chains; thence east 80 chains; thence south 80 chains; thence west 80 chains.

Post No. 5. Commencing at a post situated at the S. E. corner of No. 4, T. L. R. E. McK.; thence north 80 chains; thence east 80 chains; thence south 80 chains; thence west 80 chains.

Post No. 6. Commencing at a post *situated about 20 chains south of Nelson Bluff,* south shore of Neutchitlitz Inlet, Nootka Island; thence south 80 *chains; thence west 80 chains; thence* north 80 chains; thence east 80 chains.

Post No. 7. Commencing at a post situated at the N. W. corner of No. 6, T. L. R. E. McK.; thence south 80 chains; thence east 80 chains; thence north 80 chains; thence west 80 chains.

R. E. McKEIL.
April 16, 1907. Apl. 20

NOTICE is hereby given that, 30 days after date, we intend to make application to the Chief Commissioner of Lands and Works for a special license to cut and carry away timber from the following described land, viz.:

Commencing at a post marked B. C. C. Co., S. E. post, placed on the east side of the Tkzino or Indian River, situ*ate at the head of the Oweekayno Lake* near Rivers Inlet; thence 80 chains north; 40 chains west; 60 chains north; *40 chains west; 80 chains south;* 40 chains east; 60 chains south; 40 chains east to point of commencement, containing in all 640 acres.

BRITISH COLUMBIA CANNING CO. LTD.
Findlay, Durham & Brodie, Agents.
B. C. MESS, Manager.
April 17, 1907. Apl. 20

NOTICE is hereby given that, 30 days after date, I intend to apply to the Hon. Chief Commissioner of Lands and Works for a special license to cut and carry away timber from the following described lands, situated on Narrow Gut, Inlet, Kyuquot Sound, West Coast Vancouver Island:

No. 1. Commencing at a post marked "Roy M. Dawson's N. W. corner post"; thence S. 160 chains; thence east chains; thence N. 160 chains; then*ce following shore line to point of com*mencement; containing 640 acres, more or less.

No. 2. *Commencing at a post marked* "Roy M. Dawson's N. E. corner post"; thence 100 chains S.; thence 80 chains W.; thence 60 chains N.; thence chains E.; thence 40 chains N. to place of commencement; containing 640 acres.

No. 3. Commencing at a post marked "Roy M. Dawson's N. W. corner post"; thence E. 80 chains; thence S. 80 chains; thence W. 80 chains; thence N. 80 chains to place of commencement; containing 640 acres, more or less.

No. 4. Commencing at a post marked "Roy M. Dawson's N. E. corner post"; thence 80 chains S.; thence 100 chains W.; thence 40 chains N.; thence chains E.; thence 40 chains N. and chains to place of commencement; containing 640 acres, more or less.

No. 5. Commencing at a post marked "Roy M. Dawson's N. W. post"; then 40 chains S.; thence 130 chains E *thence to south boundary of No.* 1; thence W. and S. following S. boundary of 1 to 6 to place of commencement containing 640 acres, more or less.

No. 1. Commencing at a post marked "Roy M. Dawson's N. W. post"; then 80 chains S.; thence 80 chains E.; then 80 chains N. to shore line, following shore line to place of commencement containing 640 acres, more or less, and situated on Fair Harbour, Kyuquot Sound, on south shore line.

No. 2. Commencing at a post marked "R. M. Dawson's N. E. corner post"; thence S. 60 chains; thence 120 chains W.; thence N. to shore line; thence following shore line to place of commencement; containing 640 acres, more or less.

No. 3. Commencing at a post marked "Roy M. Dawson's N. W. post"; then E. 120 chains; thence 40 chains *thence W. 80 chains; thence N. to shore* line; thence following shore line to place of commencement; containing 640 acres *more or less, and located on the 15th day* of December, 1906.

ROY M. DAWSON.
Apl. 20 Per Ray Williams, Locator.

NOTICE is hereby given that thirty days after date I intend to apply to the Honourable Chief Commissioner of Lands and Works for a special license to cut and carry away timber from the following described lands situate on Kyquot Sound, Rupert District:

No. 23.—Beginning at a post planted at South West corner of Donahoo location No. 14, thence 40 chains East; thence 120 chains South; thence chains West; thence 40 chains North; thence 40 chains East; thence 80 chains North to point of commencement.

Located March 17th, 1907.

No. 24.—Beginning at a post planted on South boundary line of Location No. 23, about 30 chains from South West corner; thence 160 chains East; thence 40 chains South; thence 160 chains West; thence 40 chains North to point of commencement.

Located March 18th, 1907.

No. 25.—*Beginning at a post planted* at South East corner of location No. 24; thence 120 chains East; thence 80 chains *North; thence 40 chains West;* thence 40 chains South; thence 80 chains West; thence 40 chains South to point of commencement.

Located March 18th, 1907.

No. 26.—Beginning at a post planted at North East corner of Donahoo location No. 4, thence 80 chains West; thence 80 chains North; thence 80 chains East; thence 80 chains South to point of **commencement.**

Located April 11th, 1907.

No. 27.—Beginning at a post planted at North East corner of J. Donahoo location No. 5, thence West 80 chains; thence North 80 chains; thence East chains; thence 80 chains South to point of commencement.

Located April 11th, 1907.

No. 28.—Beginning at a post planted at head of unnamed bay about 3-8 of a mile in a south easterly direction from Kaoowinch Indian reservation, Kakawis Arm, Kyuquot Sound, thence chains East; thence 40 chains south; *thence 40 chains east; thence 40 chains* south; thence 80 chains west; thence chains north; thence 40 chains West; *thence 40 chains north to point of* commencement.

Located April 12th, 1907.

No. 29.—Beginning at a post planted about 5 chains north from south east corner timber limited 7699, thence *chains east; thence 40 chains north;* thence 40 chains west; thence 80 chains north; thence 40 chains west; thence *chains south to point of commencement.*

Located April 13th, 1907.

No. 30.—Beginning at a post planted on west shore of Kokshittle Arm about 2 1-2 miles from head, thence 40 chains west; thence 160 chains south; thence 40 chains east; thence 160 chains north to point of commencement.

Located April 14th, 1907.

No. 31.—Beginning at a post planted on Kokshittle Arm at North east corner

of timber limit No. 7696, thence about 60 chains west; to Easky Creek, thence following shore line north and westerly thence following shore line easterly and southerly to point of commencement.
Located April 14th, 1907.
No. 32.—Beginning at a post planted at north west corner of timber limit No. 7707, thence east 160 chains; thence 40 chains north; thence 160 chains west; thence 70 chains south to point of commencement.
Located April 15th, 1907.
No. 33.—Beginning at a post planted at head of unnamed bay about 1 1-2 miles south east from a point marked Chat Channel Point; thence 80 chains south; thence 80 chains west; thence 80 chains north; thence 80 chains east to point of commencement.
Located April 16th, 1907.
No. 34.—Beginning at a post planted at South east corner of location No. 33, thence 80 chains south; thence 80 chains west; thence 80 chains north; thence 80 chains east to point of commencement.
Located April 16th, 1907.
J. O. DONAHOO, Locator.
May 4.

NOTICE is hereby given that thirty days after date I intend to apply to the Honourable the Chief Commissioner of Lands and Works for a special licence to cut and carry away timber from the following described lands situate on Salt Spring Island, south of Vesuvius Bay. Commencing at a post planted at the Nordth-east corner of Lot 31; thence south about 60 chains; thence west to shore about 84 chains; thence north along shore about 60 chains to the north west corner of lot 31; thence east about 80 chains to point of commencement comprising Lots 31, 32 and 33, and containing about 503 acres.
DAVID S. TAIT.
May 4.

NOTICE is hereby given that 30 days after date I intend to apply to the Hon. Chief Commissioner of Land and Works for a special license to cut and carry away timber from the following described lands situate in Nootka Sound, West Coast District of Vancouver's Island:—Beginning at a post planted about 20 chains west from North East corner of timber limit No. 9465, thence 80 chains West; thence 40 chains North; thence 80 chains east; thence 40 chains north; thence 40 chains east; thence 80 chains south to point of commencement, containing 640 acres.
J. O. DONAHOO, Locator.
Agent for D. M. Eberts.
May 4.

NOTICE is hereby given that 30 days after date I intend to apply to the Honorable the Chief Commissioner of Lands and Works for permission to cut and carry away timber from the following described lands; situated in a small inlet on Pitt Island, off Granville Channel, about one mile west of Barber's Inlet.
No. 2. Commencing at a post marked J. G. J. on north west shore close to Indian Reserve, thence east 55 chains; thence south 116 chains; thence west 5 chains; thence north 116 chains to place of beginning.
No. 1. Commencing at a post marked J. G. J.'s, south east corner; thence west 80 chains; thence north 116 chains; more or less to shore line; thence easterly and southerly along shore line to place of beginning.
JOHN G. JOHNSTON.
May 4

NOTICE is hereby given that 30 days after date I intend to apply to the Honourable Chief Commissioner of Lands and Works, for a special license to cut and carry away timber from the following described land situate about miles more or less south east from Bores Cove off Granville Channel about chains from shore.
Commencing at S.W. corner; thence east 40 chains; thence north 60 chains; thence east 60 chains; thence north 40 chains; thence west 100 chains; thence south 100 chains to place of beginning.
JOHN G. JOHNSTON.
May 4

NOTICE is hereby given that 30 days after date I intend to apply to the Honorable Chief Commissioner of Lands and Works, for a special license to cut and carry away timber from the following described land from a creek entering Skeena River about 6 miles up river from Hot Springs on the east shore of Skeena River:
No. 1. Commencing at a post marked "J. G. J." about 40 chains from tide water on South West corner; thence 40 chains north; thence 160 chains East; thence 80 chains South to Creek; thence 160 chains West along Creek to place of beginning.
No. 2. Commencing at a post marked "J. G. J." about 3 miles from salt water; thence 64 chains East; thence 125 chains north; thence 40 chains West to Creek; thence along Creek in a Northerly direction to place of beginning.
No. 3. Commencing at a post marked "J. G. JP." about 3 miles up Creek; thence west 40 chains; thence South 80 chains; thence East 40 chains; thence South 80 chains; thence East 40 chains to Creek; thence along Creek to place of beginning.
No. 4. Commencing at a post marked "J. G. J." about 5 miles up Creek; thence west 40 chains; thence South 160 chains; thence West 40 chains to creek; thence northerly along Creek 160 chains to place of beginning.
No. 5. Commencing at a post marked "J. G. J." about 5 miles up Creek; thence west 40 chains; thence South 160 chains; thence East 40 chains to Creek; thence Northerly along Creek to place of beginning.
JOHN G. JOHNSTON.
May 4

NOTICE is hereby given that 30 days after date I intend to apply to the Honorable Chief Commissioner of Lands and Works for a special license to cut and carry away timber from the following described lands situated about 3 miles from Lowe Inlet on a westerly direction, lake entering Granville Channel on Pitt Island.
No. 1 Claim.—Commencing at a post marked "J. G. J.'s" about 2 miles up the from Granville Channel on S.E. corner; thence north 50 chains; thence west 126 chains, thence south 50 chains, thence in an easterly direction along the shore to place of beginning.
No. 2 Claim.—Commencing at a post marked "J. G. J." at the head of lake, thence west 160 chains; thence north 40 chains; thence East 160 chains; thence south 40 chains to place of beginning.
No. 3 Claim.—Commencing about half mile up mreek entering head of lake, thence west 40 chains; thence south 160 chains; thence east 40 chains; thence north 160 chains to place of beginning.
JOHN G JOHNSTON.
May 4

NOTICE is hereby given that 30 days after date I intend to apply to the Honorable Chief Commissioner of Lands and Works for a special license to cut and carry away timber from the following described land from Gibson Island, the nearest to the north end of Pitt Island of Granville Channel:
Commencing at a post marked "J. G. J." on the N.W. corner; thence southerly along shore about 40 chains; thence easterly along shore about 160 chains; thence North across Island about 40 chains; thence Westerly along shore to place of beginning about 160 chains to contain 640 acres.
JOHN G. JOHNSTON.
May 4

NOTICE is hereby given that 30 days after date I intend to apply to the Honourable Chief Commissioner of Lands and Works for a special license to cut and carry away timber from the following described land situated on the north end of Pitt Island:
Commencing at a post marked "J. G. J." on shore close to Indian reserve; thence South 70 chains; thence West 130 chains; thence North to shore 40 chains; more or less; thence along shore in an easterly direction to place of beginning.
JOHN G. JOHNSTON.
May 4

NOTICE is hereby given that 30 days after date I intend to apply to the Honourable Chief Commissioner of Lands and Works for a special license to cut and carry away timber from the following described land situated on South East shore of Skeena River, about 5 miles up from Hot Springs on shore.
Commencing at a post marked "J. G. J." N. W. corner; thence East 60 chains; thence South 120 chains; thence West to shore; thence along shore in a northerly direction to place of commencement to contain 640 acres.
JOHN G. JOHNSTON.
May 4

NOTICE is hereby given that 30 days after date, I intend to apply to the Hon. Chief Commissioner of Lands and Works for a special licence to cut and carry away timber from the following described lands, situated in the Clayoquot District:—
No. 1.—Commencing at a post situated about 2 1-4 milets north of the Indian Reserve on the west shore of Sydney Inlet; thence south, along the shore, 80 chains; west 80 chains, north 80 chains, east 80 chains.
No. 2 Commencing at a post situated near post No. 1, T. L., R. E. McK.; thence north along shore 80 chains, west 80 chains, south 80 chains, east 80 chains.
No. 3.—Commencing at a post situated at the S. W. corner of No. 1 T. L., R. E. McK.; thence south 80 chains, west 80 chains, north 80 chains, east 80 chains.
No. 4.—Commencing at a post situated near post No. 3 T. L., R. E. McK.; thence north 80 chains, west 80 chains, south 80 chains, east 80 chains.
No. 5.—Commencing at a post situated at the N.E. corner of No. 4 post, T. L., R. E. McK.; thence south 80 chains, west 80 chains, north 80 chains, east 80 chains.
No. 6.—Commencing at a post situated at the northwest corner of No 3 T. L., R. E. McK.; thence west 100 chains; thence following the shore to S. W. corner of No. 3 T. L., R. E. McK.; thence north 80 chains; containing 640 acres, more or less.
No. 7.—Comemncing at a post situated near No. 6 post, T. L., R. E. McK.; thence north 80 chains, west 80 chains, south 80 chains, east 80 chains.
No. 8.—Commencing at a post near the shore about 3 1-2 miles east from Heshquiot Point; thence east 80 chains, north 80 chains, west 80 chains, south 80 chains.
No. 9.—Commencing at a post situated about 3 1-2 miles east from Hesquiot Point; thence east 160 chains, north 40 chains, west 160 chains, south 40 chains.
No. 10.—Commencing at a post situated about one-half mile east from Hesquiot Point; thence north 80 chains, east 80 chains, south 80 chains, west 80 chains.
No. 11.—Commencing at a post situated at the south-east corner of No. 10 T. L., R. E. McKeil; thence north 80 chains; thence east 80 chains, south 80 chains, west 80 chains.
No. 12.—Commencing at a post situated at the south-east corner of No. 11 T. L., R. E. McK.; thence north 80 chains; thence east 80 chains, south 80 chains, west 80 chains.
No. 13.—Commencing at a post situated at the head of Refuge Cove; thence west 50 chains, south 80 chains, west 80 chains; thence following the shore to point of commencement, containing 640 acres, more or less.
Staked April 18th, 1907.
ROBT. E. McKEIL.
May 4

NOTICE is hereby given that, 60 days after date, I intend to apply to the Chief Commissioner of Lands and Works for permission to purchase the following described land situated in the Kitsumkalum Valley:
Commencing at a post planted at the northwest corner of Wilson's purchase claim, marked E. J. B.'s S. W. corner post; running north 40 chains; thence east 40 chains; thence south 40 chains; thence west 40 chains to point of commencement, containing 160 acres, more or less.
Located March 11, 1907.
E. J. BAILLIE, Locator.
Apl. 6. F. W. BOHLER, Agent.

NOTICE is hereby given that, 60 days after date, I intend to apply to the Chief Commissioner of Lands and Works for permission to purchase the following described land situated on the north end of Porcher Island, about two miles south of what is known as Jap Inlet:
Commencing at a post marked Bert Snider's N. E. corner; thence south 80 chains; thence west 80 chains; thence north 80 chains; thence east 80 chains to point of commencement, containing 640 acres, more or less.
A. W. SNIDER.
Per W. W. CLARKE, Locator.
March 8, 1907. Apl. 6

NOTICE is hereby given that, 60 days after date, I intend to apply to the Chief Commissioner of Lands and Works for permission to purchase the following described land situated on the east side of what is known as Jap Inlet on the north end of Porcher Island:
Commencing at a post marked W. W. Clarke's N. W. corner; thence east 80 chains; thence south 40 chains; thence west to beach, containing 320 acres, more or less.
W. W. CLARKE.
March 5, 1907. Apl. 6

NOTICE is hereby given that, 60 days after date, I intend to apply to the Chief Commissioner of Lands and Works for permission to purchase the following described land situated on the east side of what is known as Jap Inlet, on the north end of Porcher Island:
Commencing at a stake marked George Snider's N. W. corner; thence east 80 chains; thence south 40 chains; thence west to beach, containing 320 acres, more or less.
GEORGE SNIDER.
Per W. W. CLARKE, Locator.
March 5, 1907. Apl. 6

NOTICE is hereby given that, 60 days after date, I intend to apply to the Chief Commissioner of Lands and Works for permission to purchase the following described land on the north foreshore of Porcher Island, on the east of what is known as Jap Inlet:
Commencing at a post marked Robert Brice's S. W. corner; thence east 80 chains; thence north 80 chains; thence west to beach, containing 640 acres, more or less.
ROBERT BRICE.
Per W. W. CLARKE, Locator.
March 6, 1907. Apl. 6

NOTICE is hereby given that, 60 days after date, I intend to apply to the Chief Commissioner of Lands and Works for permission to purchase the following described land situated on Porcher Island, at the north end, west of what is now known as Jap Inlet:
Commencing at a post marked Murdock Macleod's N. W. corner; thence 80 chains west; thence 80 chains north to beach; thence following beach line to point of commencement, containing 640 acres, more or less.
A. S. MONRO.
Per W. W. CLARKE, Locator.
March 4, 1907. Apl. 6

NOTICE is hereby given that, 60 days after date, I intend to apply to the Chief Commissioner of Lands and Works for permission to purchase the following described land situated on the north end of Porcher Island, west of what is known as Jap Inlet:
Commencing at a post marked D. S. Wallbridge's N. W. corner; thence west 60 chains; thence south 40 chains; thence east 60 chains; thence north 40 chains to point of commencement, containing 240 acres, more or less.
D. S. WALLBRIDGE.
Per W. W. CLARKE, Locator.
March 4, 1907. Apl. 6

NOTICE is hereby given that, 60 days after date, I intend to apply to the Chief Commissioner of Lands and Works for permission to purchase the following described land situated on the north foreshore of Porcher Island:
Commencing at a post on the beach marked Eugene Wacker's N. E. corner; thence 80 chains south; thence 20 chains east; thence 80 chains north; thence by the beach to point of commencement, containing 160 acres, more or less.
EUGENE WACKER.
March 4, 1907. Apl. 6

NOTICE is hereby given that, 60 days after date, I intend to apply to the Chief Commissioner of Lands and Works for permission to purchase the following described land situated on the north foreshore of Porcher Island:
Commencing at a post marked P. S. McKay's N. E. corner; thence 40 chains south; thence 40 chains west to beach, following beach to point of commencement, containing 160 acres, more or less.
P. S. McKAY.
Per A. McKAY, Locator.
March 4, 1907. Apl. 6

B. C. Timber Maps

of All Districts

VANCOUVER MAP and BLUE-PRINT CO.

Suite 20-21 Crowe and Wilson Chambers.

VANCOUVER, B. C.

NOTICE is hereby given that, 60 days after date, I intend to apply to the Hon. the Chief Commissioner of Lands and Works to purchase the following described land, situated on the north side of North Bentinck Arm:
Commencing at the S. W. corner of Lot 125, Range 3, Coast Ditsrict; thence 20 chains north to base of mountain; thence 20 chains west; thence 20 chains south to shore line; thence following shore line 20 chains east to point of commencement; containing in all 40 acres, more or less.
CHAS. TUCKER.
Bella Coola, B. C.
Dated March 14, 1907. Mch. 30

NOTICE is hereby given that, 60 days after date, I intend to apply to the Hon. Chief Commissioner of Lands and Works for permission to purchase the following tract of land in Rupert District:
Commencing at a post marked T. W., S. W. corner, at the southeast corner of Lot 11 in Township 31, Rupert District; thence north 20 chains; thence east 80 chains; thence south to the water and following the shore line west to point of commencement; containing about 200 acres.
Dated this 26th day of November, 1906.
THOMAS WILLIAMS.
Mch. 30. Per B. W. LEESON.

NOTICE is hereby given that, 60 days after date, I intend to apply to the Chief Commissioner of Lands and Works for permission to purchase the following described land: Commencing at a post planted on the north bank of Skeena River and near the mouth of the Zymaquotitz River, and marked Elof Olson's Southwest Corner; thence north 80 chains; thence east 40 chains; thence south 80 chains, more or less, to bank of Skeena River to point of commencement, containing 320 acres, more or less.
ELOF OLSON, Locator.
J. E. BATEMAN, Agent.
March 2nd, 1907. April 13

LAND PURCHASE

NOTICE is hereby given that, 60 days after date, I intend to apply to the Hon. Chief Commissioner of Lands and Works for permission to purchase the following described land, situated in Cassiar District, about 12 miles east of Hazelton, viz.: Starting from a post A. E. C., N. E .p,laced at the S. E. corner post of Lot 363 and thence Ash. South 20 chains; thence Ast. West 20 chains; thence Ast. North 20 chains to South Boundary of said Lot 363, and thence Ast. East to point of commencement, and containing 40 acres.
A. E. CHARLESON.
February 20, 1907. April 13

NOTICE is hereby given that thirty (30) days after date I intend to the Hon. Chief Commissioner of Lands and Works for a special license to cut and carry aawy timber from the following described lands, being in the Cowichan Lake District, Vancouver Island:—
No. 1. Commencing at a point 20 chains South of the west branch of Nixon Creek at the Western Boundary of T. L. 11,607, thence North along the said boundary of 11,607, 80 chains; thence West 80 chains; thence South 80 chains; thence East 80 chains to place of commencement.
No. 2. Comemncing at the south-east corner of application No. 1, thence North 80 chains; thence West 80 chains; thence South 80 chains; thence East 80 chains to place of commencement.
(Signed) M. L. FOLEY.
Located March 11th, 1907.
Victoria, B. C., May 15th, 1907.
May18

NOTICE is hereby given that thirty days after date I intend to apply to the Honorable the Chief Commissioner of Lands and Works for a special license to cut and carry away timber from the following described lands, situated on Mackenzie Sound, Coast District, Range 1:—
1. Commencing at a post planted on the north side of Keogh Lake, near the head, thence North forty chains; thence West one hundred and sixty chains; thence South forty chains; thence East one hundred and sixty chains to point of commencement.
W. F. HUNTTING.
Per WILLIAM A. PETTIGREW.
May 13th, 1907. May 18

NOTICE is hereby given that 60 days after date I intend to apply to the Chief Commissioner of Lands and Works for permission to purchase the following described land, situated at the head of Jap Inlet on the north of Porcher Island: Commencing at a post on the beach marked David Leeming, thence South 40 chains; thence East 80 chains; thence North 80 chains; thence to beach connecting with George Snider; thence following meandering of beach to point of commencement. Containing 640 acres more or less.
DAVID LEEMING.
A. McKAY, Agent.
April 22nd, 1907. May18

NOTICE is hereby given that 60 days after date I intend to apply t othe Chief Commissioner of Lands and Works for permission to purchase the following described land, situated on the West coast of Porcher Island, about one mile north of Christman's pre-emption: Commencing at a post on the beach marked Isaac Walden's N.W. corner, thence East 80 chains, thence South 80 chains, thence West to beach, thence North along beach to point of commencement, containing 640 acres, more or less.
ISAAC YALDEN.
W. W. CLARK, Locator.
April 24th, 1907. May18

NOTICE is hereby given that 60 days after date I intend to apply to the Chief Commissioner of Lands and Works for permission to purchase the following described land, situated on the west side of Porcher Island, about three miles north of Chrisman's pre-emption: Commencing at a post marked James Morrison's N.W. corner, thence East 80 chains, thence South 20 chains, thence West to beach, along Mrs. W. W. Clarke's line, thence following beach to point of commencement, containing 160 acres, more or less.
JAMES MORRISON.
W. W. CLARKE, Locator.
April 24th, 1907. May18

NOTICE is hereby given that 60 days after date I intend to apply to the Chief Commissioner of Lands and Works for permission to purchase the following described land, situated on the east side of Jap Inlet on Porcher Island: Commencing at a post marked Michael Snee's S.W. corner, thence North 80 chains, thence East 40 chains, thence South 80 chains, thence West 40 chains to point of commencement, containing 160 acres, more or less.
MICHAEL SNEE.
A. McKAY, Agent.
April 22nd, 1907. May18

NOTICE is hereby given that 60 days after date I intend to apply to the Chief Commissioner of Lands and Works for permission to purchase the following described land, situated on the north fore-shore of Porcher Island, at Island Point: Comemncing at a post on the beach marked Stanley Boys' N.W. corner, thence East 80 chains, along Mrs. George Snider's line, thence South 20 chains, thence to beach, thence following beach to point of commencement, containing 160 acres, more or less.
STANLEY BOYS.
A. McKAY, Locator.
April 23rd, 1907. May18

NOTICE is hereby given that, 30 days after date, we intend to apply to the Chief Commissioner of Lands and Works for a special license to cut and carry away timber from the following described lands, situated in the Skeena District, on the Portland Canal:
1. Commencing at a post planted about half way between Stopford Point and White Bluff and marked northwest corner; thence east 80 chains; thence south 80 chains; thence west 80 chains; thence north 80 chains to point of commencement.
2. Commencing at a post planted on the shore about a mile and a half south of Dickens Point and marked northwest corner; thence east 80 chains; thence south 80 chains; thence west 80 chains; thence north 80 chains along the shore to point of commencement.
3. Commencing at a post planted along side of the northwest corner of No. 2 and marked southwest corner; thence east 40 chains; thence north 160 chains; thence west 40 chains; thence south along the shore 160 chains to point of commencement.
Commencing at a post planted at the northwest corner of No. 3 and marked southwest corner; thence east 40 chains; thence north 160 chains; thence west 40 chains; thence south 160 chains along the shore to point of commencement.
Staked April 22nd, 1907.
H. M. KEEFER.
J. D. MARTIN.
May 11 F. M. WAKEFIELD.

NOTICE is hereby given that 30 days after date, I intend to apply to the Hon. Chief Commissioner of Lands and Works for special license to cut and carry away timber from the following described lands, situate on the North West side of Heyden Lake, Coast District, as follows:—
No. 1. Comemncing at a post marked E. R. C. No. 1 and planted about 10 chains South of the South-West corner of the W. & E. No. 93 timber limit and near the shore of the lake, thence West 80 chains, thence South 120 chains, thence East 20 chains to lake, thence along the shore of lake to place of commencement, and containing 640 acres of land, more or less.
No. 2. Comemncing at a post marked E. R. C. No. 2 planted at the North East corner of claim No. 1, as above described, thence West 40 chains, thence North 160 chains, thence East 40 chains, thence South along the West boundary of Timber Limit W. & E. No. 93 to place of commencement, and containing 640 acres more or less.
No. 3. Comemncing at a post marked E. R. C. No. 3, planted at the North West corner of claim No. 1, as above described, thence East 40 chains to west 40 chains, thence South 160 chains to place of commencement, containing 640 acres, more or less.
No. 4. Comemncing at a post marked E. R. C. No. 4, planted at the South boundary of claim No. 2 of above, thence North 160 chains, thence West west corner of claim No. 3, as above described, thence North 160 chains, thence West 40 chains, thence South 160 chains, thence East 40 chains to place of commencement, containing 640 acres, more or less.
No. 5. Commencing at a post marked E. R. C. No. 5, planted at the South east corner of claim No. 4 above described, thence West 40 chains, thence South 160 chains, thence East 40 chains, thence North 160 chains to place of commencement, containing 640 acres, more or less.
No. 6. Comemncing at a post marked E. R. C. No. 6, planted at North West corner of claim No. 5 as above described, thence West 80 chains, thence South 80 chains, thence East 80 chains, thence North 80 chains to place of commencement, containing 640 acres, more or less.
No. 7. Commencing at a post marked E. R. C. No. 7, planted at the North East corner of claim No. 6 as above described, thence West 80 chains, thence North 80 chains, thence East 80 chains, thence South 80 chains to place of commencement, containing 640 acres, more or less.
Staked May 6th. 1907.
Dated, Vancouver May 9th, 1907.
EUGENE R. CHANDLER.
May 18

NOTICE is hereby given that 30 days after date I intend to apply to the Hon. Chief Commissioner of Lands and Works for special license to cut and carry away timber from the following described lands. situated on the East side of Loughborough Inlet. Coast District:
No. 1. Comemncing at a post marked E. R. C. No. 1. planted about 60 chains South East of the North Eeast corner post of timber license No. 7866 and about 40 chains North of the North East corner of T. L. No. 6721, thence South 40 chains, thence East 160 chains, following the North boundaries of timber licenses Nos. 6721, 7434 and 7393, thence North 40 chains, thence West 160 chains to place of beginning, containing 640 acres, more or less.
No. 2. Commencing at a post marked E. R. C. No. 2, and planted at the North West cordner of claim No. 1, as above described, thence East 160 chains, thence North 40 chains, thence West 160 chains, thence South 40 chains to place of commencement, containing 640 acres, more or less.
No. 3. Comemncing at a post marked E. R. C. No. 3, and planted at the North West corner of claim No. 2 as above described, thence East 160 chains, thence North 40 chains, thence West 160 chains, thence South 40 chains to place of commencement, containing 640 acres, more or less.
No. 4. Comemncing at a post marked E. R. C. No. 4, and planted at the North West corner of claim No. 2 as above described, thence West 80 chains, thence North 80 chains thence East 80 chains, thence South 80 chains to place of commencement containing 640 acres, more or less.
No. 5. Comemncing at a post marked E. R. C. No. 5 and planted at the North West corner of claim No. 3 as above described, thence East 160 chains, thence North 40 chains thence West 160 chains thence South 40 chains to place of commencement containing 640 acres, more or less.
No. 6. Comemncing at a post marked E. A. C. No. 6 and planted 40 chains to the east of the North West corner post of claim No. 4 as above described, thence West 40 chains, thence North 160 chains, thence East 40 chains, thence South 160 chains to place of commencement, containing 640 acres, more or less.
Staked May 2, 1907.
No. 7. Comemncing at a post marked E. R. C. No. 7 and planted at the South East corner of claim No. 6 as above described, thence East 40 chains, thence North 160 chains, thence West 40 chains, thence South 160 chains to place of commencement, containing 640 acres, more or less.
No. 8. Comemncing at a post marked E. R. C. No. 8 and planted 40 chains east of the North-West corner post of claim No. 5 as above described thence West 40 chains, thence North 160 chains, thence East 40 chains, thence South 160 chains to place of commencement, containing 640 acres, more or less.
No. 9. Comemncing at a post marked E. R. C. No. 9 planted at the South East corner of claim No. 8 as above described, thence East 40 chains, thence North 160 chains, thence West 40 chains, thence South 160 chains to place of commencement, containing 640 acres more or less.
No. 10. Comemncing at a post marked E. R. C. No. 10, and planted about 40 chains north from the South East corner of claim No. 9 as above described, thence East 40 chains, thence North 160 chains, thence West 40 chains, thence South 160 chains to place of commencement, containing 640 acres more or less.
Staked May 3rd, 1907.
Dated Vancouver, May 9th, 1907.
EUGENE R. CHANDLER.
May18

NOTICE is hereby given that, 30 days after date, I intend to apply to the Hon. Chief Commissioner of Lands and Works for a special license to cut and carry away timber from the following described lands, situated on Kildalla River, Rivers Inlet:—
No. 1.—Commencing at a post planted about three and one-half miles up the river, being the south-east corner; thence west 80 chains; thence north 80 chains; thence east 80 chains; thence south 80 chains to point of commencement.
No. 2.—Commencing at a post planted on the southeast corner on west bank of river about 10 chains north and 20 chains east from north boundary of No. 1; thence north 80 chains; thence west 80 chains; thence south 80 chains; thence east 80 chains to point of commencement.
No. 3.—Commencing at a post planted about five chains north of Ellan Creek, being the northwest corner; thence south 40 chains; east 160 chains, north 40 chains west; 160 chains to point of commencement.
No. 4.—Commencing at a post planted at the same point as No. 3; thence north 40 chains; thence east 160 chains; thence south 40 chains; thence west 160 chains to point of commencement.
No. 5. Comemncing at a post planted on the bank of the river at the Southwest corner of No. 3, thence North 80 chains; thence East 40 chains; thence North 40 chains; thence West 80 chains; thence South 120 chains; thence East 40 chains to place of commencement.
No. 6.—Commencing at a post planted on west bank of river 30 chains north of north boundary of No. 5; thence north 60 chains; thence west 80 chains; thence south 80 chains; thence east 80 chains; thence north 20 chains to point of commencement.
May 11 GEORGE YOUNG, Locator.

Nicknacks Cheap at Hills'

NIMBLE BUSINESS

will come to this notion sale. Hairpins, per packet, 1c; Hair Combs, 10c; Thimbles, 2 for 5c; Embroidered Turnovers, from 7c; Sterling Silver Waist Sets, 75c; Pearl Collar Supports, 50c pair; Leather Belts, 25c up; Silk Belts, 15c up; "Gold Filled" Waist Sets, 50c; "Opal" Waist Sets, 10c; Lace Collars, 15c up to $5.00; Lace Hosiery for Girls, 50, for Ladies, 75c; Undervests, 12½c up; Knitted Cotton Drawers, lace trimmed, 35c pair; "D. & A." Corsets, new styles. 75c, $1.00, with supporters.

New Millinery on exhibition at special prices.

Chas. W. Hills & Co.
940 Granville Street
VANCOUVER.
MAIL ORDERS RUSHED.
ESTIMATES GIVEN.

Angell Engraving Co.

PHOTO-ENGRAVERS and DESIGNERS In All Branches

518 Hastings St.

Vancouver, B. C.

Special to The Week.

Vancouver, B.C., May 17, 1907.

Backed with one hundred thousand capital, the Vancouver-Prince Rupert Meat Co. today acquired the meat business of P. J. Russell at New Westminster, Cloverdale, and Vancouver, and purposes erecting here a modern cold storage plant for wholesale trade. Among subscribers are ex-Premier Semlin and Barclay of Ashcroft; Thos. Ellis, Victoria; David H. Hays and Patrick Donnelly of Vancouver; Jos. Guichon, Jos. Collett and Mrs. Pooley of Nicola Valley.

Vancouver Office of
THE WEEK
—is—
SUITE 3, OLD SAFE BLOCK
536 Hastings Street
Telephone 2201.

Vancouver Notes.

Vancouver Notes.

The British-American Oil Refineries, Ltd., are to build an oil refinery wtih a capacity for the treatment of 1,000 to 3,000 barrels of crude oil per day, in Vancouver within the next three months. The announcement was made to the local press by Mr. J. R. Owens, manager of the company. The company has entered into a contract with Mr. Henry J. Crocker, one of the directors of the Graciosa Oil Co. of San Francisco, for the supply during a period of five years of 300,000 barrels of crude oil per annum. The directors of the British-American Oil Refineries are Messrs. Henry J. Crocker, capitalist, San Francisco; Lester W. David, president of the Fraser River Saw Mills, Ltd.; Harry Abbott, Vancouver; J. R. Owens, manager of the British-American Lumber & Trading Company, Ltd., Vancouver, and Maurice Casey, capitalist, San Francisco.

The plans for the proposed building of the B. C. Permanent Loan & Savings Company, the intention to erect which has been previously noted, show that it will be a replica of the Bank of England—the Old Lady of Threadneedle Street—London, Eng. The building, which is to cost in the vicinity of $50,000, will be nominally one story and one of its striking features will be the great dome. A mezzanine floor will, however, make it practically two storeys. The plans were drawn by Hooper & Watkins, and Mr. A. E. Carter has secured the contract for the construction.

Arrangements have been practically completed by Mr. Con Jones for the various events in the big programme of international sports to be held at Brockton Point on May 24th, in aid of the funds of the General Hospital. The lacrosse match will be between teams representing the Indians of Mission and New Westminster. There will be tug-of-war matches between teams composed of the dusky Siwash, Chinamen, Hindus and Japanese. Two Indian bands will furnish music, and the unique offering for those athletically inclined promises to find Brockton Point well crowded on Empire Day.

A new investment company has been floated in Vancouver through the medium of the National Finance Company, ltd. The new company is called The National Investment Company, Ltd., and is being incorporated under the Dominion Companies Act. The company will be a great factor in building up the province, for the idea is to bring capital from all over Canada, the United States, and eventually the Old Country, and invest it on the coast. At the present time the company are selling $500,000 of stock invested principally in Vancouver and on the Island. The National Finance Company will act as agents for the new company, and two representatives are going east to Winnipeg this week to form connections with the different centres for the procuring of capital. It is expected to commence operations in a few months, for the Dominion law does not permit a company to engage in business until a tenth of its capital, in this case, $50,000, is paid up.

Information Wanted.

R. A. Grove, Postmaster of Londonville, N. Y., has written to His Honour the Lieut.-Governor announcing the death of Joseph Cassidy, which occurred at Londonville on April 24th. The Bureau of Provincial Information is trying to find the relatives of deceased, who are said to be residents of British Columbia, and asks the assistance of the press in locating them.

Notice.

All interested are notified that Free Miners Licenses expire on the 31st May and should be renewed before that date.

Canadian Tolerance.

The Western Canadian is the most tolerant man on earth. He has as much respect for the rights of others as if he had taken an honour course in ethics and knew Mill on Liberty off by heart.—Canadian Courier, Toronto.

In his speech at the Peace Congress, Mr. Carnegie reminded his hearers that although the German Emperor has been twenty years on the throne, he has not thus far been guilty of any blood-shedding. Of course not. He has never had to run a Pittsburg steel mill on the cheap, and so has never required the aid of Pinkertons in dealing with workmen who objected to their jobs being taken by imported blacklegs.

I Know a Place.

I know a place—I love it well—
A deep retreat where mosses lie;
A little, primrose-scented dell,
Where no discordant voices cry.

And every ray that lights the gold
And every breath that stirs the green,
Is speaking of a love grown old,
And tells of love that might have been.

Yet in that place—I love it well—
The glistening dews of memory lie;
And to that primrose-scented dell
My steps shall wander till I die.

— Harold Simpson.

An error crept into our social column last week with respect to the Cosy Tea Rooms. This enterprise is in no way connected with the Tourist Association, the sole proprietor and manager being Mr. H. R. Selfe.

Consul and Mrs. Abraham E. Smith have resumed housekeeping at 80 Kingston street, James Bay, where Mrs. Smith will be at home to her friends on the second and fourth Wednesdays of each month.

Interior view of
FLETCHER BROS. PIANO SALON, VICTORIA, B. C.
The largest in Western Canada.

A Cosy Corner at the Poodle Dog.

The Poodle Dog Grill,

Yates St., Victoria, B. C., is the only real "grill" in British Columbia—the only place where you can ACTUALLY obtain your choice of meats and all the delicacies of the season.

SMITH & SHAUGHNESSY - - Proprietors.

It is Vancouver's leading cafe. Excellent service. French Chef. All seasonable delicacies. Orchestra noon, afternoon and evening.

THE BISMARK
McKinnon & Bancroft, Proprietors.
Corner Abbott and Hastings Streets.
VANCOUVER.

Models of Inventions

DESIGNED, BUILT OR PERFECTED FOR
INVENTORS and PATENTEES
DRAWINGS AND BLUEPRINTS
Write for Particulars

VANCOUVER MODEL MACHINE AND CYCLE WORKS, 980 GRANVILLE ST., VANCOUVER
W. T. WATSON, Proprietor

BUY A KODAK

You will miss a lot of fun if you don't. With any one of my Kodaks you can take a photograph of anything you see worth taking.

I handle EASTMAN'S KODAKS, CAMERAS, FILMS, PLATES, DEVELOPING and PRINTING OUTFITS, and all kinds of supplies.

My new stock has just arrived. Call or write and get a catalogue and let me show you how to take and make a picture.

DEVELOPING AND PRINTING.

WILL MARSDEN 665 GRANVILLE STREET VANCOUVER, B. C.