Kingsford Smith & Co.
Stock and General
AUCTIONEERS
Commission and Real Estate Agents.
860 Granville, Vancouver.

Victoria Edition

The Week

A British Columbia Review,
Published at Victoria and Vancouver B. C.

Stewart Williams R. C. Janion
WILLIAMS & JANION
AUCTIONEERS
COMMISSION AND
REAL ESTATE AGENTS
51 FORT ST. VICTORIA, B. C.

VOL. IV. No. 35 THE WEEK, SATURDAY, SEPTEMBER 28, 1907 ONE DOLLAR PER ANNUM

EDITORIAL

Coast Cities In Line.

Mr. R. L. Borden, the Leader of the Conservative party in Canada, is just about completing a a campaign which he inaugurated on the shores of the Atlantic, in the historic City of Halifax, two months ago, and which has, according to competent authorities, evoked a degree of enthusiasm never before witnessed in connection with the tour of a political leader. Whatever enthusiasm may have been manifested in Eastern and Middle Canada, it certainly culminated at the Coast in a reception of which any potentate might well be proud. The result has been somewhat surprising because Mr. Borden's style and manner have not been regarded as calculated to enthuse public audiences. He is deliberate, somewhat prosaic, with a tendency to laboured delivery and with a conspicuous absence of light and shade in the composition of his speeches; in short, he has little orno magnetism. It is widely held that no man deficient in this quality can be a successful leader of men. Sir John A. Macdonald, whom men of all parties willingly concede to be the greatest born leader who has figured in Canadian affairs, had this quality in a remarkable degree. Its possession must also be conceded, though in a lesser degree, to Sir Wilfrid Laurier. There are, however, other qualities less brilliant, though hardly less effective, which have distinguished parliamentary and party leaders. Neither President McKinley in the United States nor Sir John Thompson in Canada possessed a particle of magnetism. They were both men of the stolid, heavy, unimaginative type, and yet they gradually forged their way to the front and at the termination of their careers were established not only in the affections, but in the confidence of the people. Mr. Borden is a man of this type; what he lacks in brilliancy he makes up in sterling character, absolute sincerity of purpose, and painstaking effort. Also it may fairly be admitted that since assuming office he has wonderfully "come on," and at the present moment he occupies in the public estimate a position from which it will be extremely difficult for any man to dislodge him. He has won the public confidence, and has come to be regarded in exactly the same light by Canadians as the late Lord Derby was by Englishmen; he is a 'safe" man. Whether or not he is big enough to lead a party to victory is another question, it may, however, be conceded that in Opposition he has done it well. There is no ground upon which he is not entitled to expect the united support and the loyalty of every Conservative, and in addition the sagacity of his policy and his honesty of purpose are every day securing for him adherents from the ranks of those who acknowledge allegiance to no party. At the large meetings which he held in Victoria and Vancouver, he was supported on the platform by the most influential business men of the community, men who are actively identified with political life, and who realize that the best interests of the country are bound up with a policy which is the traditional one of the Conservative party, which, as Mr. Borden pointedly pointed out, is imperfectly administered by the Laurier Administration, because they dare not repudiate it, but in such a reluctant manner as to clearly demonstrate that it is alien to their instincts. It is not to be wondered at that Mr. Borden's pronouncement upon the attitude of the Conservative party towards the great industrial and commercial interests of Canada, met with a hearty response. Equally satisfactory was his treatment of the Asiatic question. As a statesman, and the responsible head of a great party, he was emphatic in his defense of treaty obligations, and in his declaration that under any and all circumstances law and order must be maintained, but he was equally emphatic and precise in stating that if he were at the head of the Government he would, in the matter of Asiatic Exclusion, deal with the subject in accordance with the express wish of the majority of the people of British Columbia regardless of party. This is as definite as it is wise, and contrasts strikingly with the action of Sir Wilfred Laurier in demanding a solid seven as the price of consideration for the interests of British Columbia. The one leader made partizanship a condition, the other ignores it, and concedes the right of the majority to rule. The strongest feature of Mr. Borden's addresses at the Coast has been his conclusive demonstration of the fact that for the present Asiatic invasion and the trouble which it is making for the Province, the Federal Government is entirely responsible. His argument that Canada possessed no natural disqualification for taking a stand which had been successfully taken in other sections of the Empire is unanswerable. It is hardly likely that the Imperial Government and still less likely that the Japanese Government would be influenced by representations from a single Province of Canada when those representations were not supported by the Federal Government. This principle has been conceded by Sir Wilfred Laurier when it suited his purpose, in dealing with another great Provincial issue, "Better Terms." His one argument was that British Columbia should bow to the wishes of the Federal Government, whose representations alone should be accepted by the Imperial authorities. The Federal Government cannot blow hot and cold on this matter. The Editor of a great Eastern Liberal paper, who was in Victoria this week, in discussing this question shrewdly remarked: "The work before British Columbia is first to convert Eastern Canada to its views on the Asiatic question. Until the Eastern provinces and the Ottawa Government support the contentions of British Columbia, the demand from the Coast will be as the voice of one crying in the wilderness." These are weighty words and clearly indicate that Mr. Borden has placed the responsibility where it properly rests, and unless by judicious action the Federal Government takes prompt action this will be the one and only issue on which British Columbians will contest the next Federal election. Mr. Borden has started on his return journey to the East. He takes with him the good wishes and the entire confidence of the people of this Province. He has immeasurably strengthened his own position and the prospects of the party by his wise and statesmanlike utterances. He has shown a mastery of the subjects which engross public attention here, as well as a promptness and definiteness in pronouncing upon them. He leaves behind him capable leaders who will carry out the policy he outlined, and who beyond the shadow of a doubt will at the next election carry the Conservative colours to victory in that Province by the sea which appears to Sir Wilfred Laurier to be almost a negligible quantity.



MR. R. L. BORDEN
Leader of the Conservative Party.

Rampant Exclusionists.

According to a news item which appeared in the Vancouver papers of Thursday, "Those men who have turned the world upsidedown, are coming hither also." Unfortunately, however, their mission, unlike the one to which allusion is made, is not conceived in the best interests of the public. The gang of cheap guys who stand at street corners and hold up the passer by for a fifty-cent contribution to the Asiatic Exclusion League will find no rest for the sole of their feet in the City of Victoria. Everyone sympathises with the desire to prevent Asiatic Immigration into British Columbia, and to preserve it as a "white man's country," but if this means anything, it means the preservation of those ideals which are dear to the white man, and among these must surely be classed respect for the law, and a small measure, at any rate, of self respect. When men who call themselves white resort to methods which would discredit the intelligence of the Asiatic races which they decry, they cannot be surprised if men who stop to think have their doubts about the sanity of such leadership. Seekers for a little cheap notoriety can always obtain it by pandering, to the lowest instincts of the mob. They are cheap as their price (50 cents) would indicate. They may tack themselves onto the skirts of a great movement, but they cannot be regarded seriously. In any case, the Police authorities of Victoria may safely be trusted to protect the city from an invasion which wrought so much disaster in Vancouver and which Victorians have been educated to regard as something more to be dreaded than an Asiatic invasion.

Getting Alarmed.

The Directors of the Grand Trunk Pacific are waking up, not so much to a sense of the requirements of British Columbia as to a recognition of their own danger. The Week is in receipt of private information to the effect that arrangements have actually been concluded for beginning railway construction on the Pacific Coast, and that the immediate result of the visit of Mr. C. M. Hays and his colleagues, is that this work will be commenced within a month. This is all very gratifying and will be accepted by the Province at its face value, neither more nor less. Our memories are not short; they go back at least three years, and they recall the fact that in 1904 Mr. F. W. Morse declared that he was ready to commence construction at once if the Provincial Government acceded to his demands. That he did not do so was clearly by an exercise of what he obviously considered a "divine right." The present determination will not, in the public mind, by any possibility be dissociated from the imminence of a Federal Election and the certainty that an application will be made for an extension of time in which to complete the railway. By no possibility can the original charter be complied with within the set time, and it would be a little too raw a proposition, even for the G. T. P., to ask for an extension when they had not struck a blow in the Province. In the Bill of Indictment which British Columbia has against the Federal Government not the least important item is their breach of faith in connection with this scheme. The attitude adopted by Premier McBride has commended itself to every Western man. There is little doubt that he will persist in it. The Canadian Northern are now fairly in the field, which is an additional reason why no concession should be made to the G. T. P.

Western Society Notes.

Mrs. J. J. Anderson, formerly Miss Dora Oliver of Ottawa, left last week for her home in Edmonton, Alta.

* * *

Mr. James Campbell of Ottawa has arrived in Calgary, where he intends to reside in future.

* * *

Mr. W. L. Challoner of Victoria, has as his guest his mother, Mrs. Challoner of Stratford, Ont.

* * *

Mr. Henry Martin of Victoria is at present in England, where he will shortly be married.

* * *

Mr. J. B. MacLaren of Ottawa is at present in the city. Also Mr. Harold Ritchie of Toronto.

* * *

Mrs. Christie and daughter have returned to their home in Calgary after a pleasant visit in the East.

* * *

The wedding takes place early in November of Miss Ruby Springer to Mr. W. A. Bauer. Miss Springer is quite a favorite in society.

* * *

Mr. and Mrs. Donald McLennan of Carman, Man., are the guests of Mrs. McLennan's parents, 313 Elm avenue, Westmount, Montreal.

* * *

After several years service in the north, Capt. Tucker of N.W.M.P., has been transferred to Lethbridge, Alta. They will be missed in Dawson, where Mrs. Tucker was quite a favorite.

* * *

Mr. R. L. Borden, the leader of the Opposition, is campaigning in the west and expects to spend about ten days each in British Columbia, Alberta, Saskatchewan and Manitoba.

* * *

Sir Thomas Shaughnessy, President of the C. P. R. and several of the directors are expected on a tour of inspection to the Coast at the end of this month.

* * *

Among those who arrived in Vancouver recently and intend making their home permanently here, are Mr. Thomas Drain of Norwood, Ont., and Mr. and Mrs. I. C. Johnson of London, Ont.

* * *

Mr. and Mrs. Geo. R. Gordon have left Goderich, Ont., where they were holidaying for the past month and are expected at their home in Vancouver shortly.

* * *

After a stay of three months in Woodstock, New Brunswick, Mrs. Black has returned to the city and will be at home to her many friends at her address in Melville street.

* * *

Mr. and Mrs. J. B. Monk are at Hotel Vancouver on their honeymoon. Mr. Monk is manager of the Winnipeg branch of the Bank of Ottawa, and is very popular.

* * *

Mr. C. E. Jarvis of Harwood street, has had as guests for some time his sister, Mrs. M. F. Muir of Brantford, and her daughter. They left for home after a very enjoyable time in the city.

* * *

Mr. H. Mortimer Lamb, secretary of the Canadian Mining Institute, is expected to arrive home to Montreal shortly, as he left Vancouver last week and will make a stop or two at Calgary and Winnipeg and probably a few other places.

* * *

At the end of this month Miss Genevieve Ives, daughter of the late Mr. T. O. Ives, and Mrs. Ives, will be married to Mr. R. P. Wallace, B.C.L., of Taber, Alta. They will reside in Taber.

* * *

One of the notables passing through the city this week was Sir Thomas Lander Brunton, the noted medical authority of Bartholomew's Hospital, London, England. His son accompanied him and they leave for the Orient on a trip around the world.

* * *

Miss Strang of Winnipeg is paying a visit to friends in Hamilton. She was recently bridesmaid there for Miss Turner, who was married to Mr. Harry Burbidge, son of Chief Justice Burbidge of Ottawa.

* * *

Mr. and Mrs. Charles G. Cody and Mr. and Mrs. R. Charles Stoddart, former residents of Toronto, intend removing to Vancouver to reside in future. They will probably be here in a month.

* * *

Mr. L. A. Dack of Hardisty, Alberta, will be married this month to Miss Ethel Louise McConnell. After a brief honeymoon they will reside in Hardisty where Mr. Dack is manager of the Bank of Commerce.

* * *

Mrs. Jones of Victoria, B.C., is in Montreal for a month or two and was a guest last Monday at a luncheon given by the Montreal members of the Canadian Medical Assosiation at the Hunt Club.

Mr. W. M. Le Page of Winnipeg and Mr. W. Nelson of Vancouver are at present in New York. Mr. R. H. Edwards of Winnipeg and Mr. R. H. Carter of Victoria are registered at the "Gilsey."

* * *

Miss Annie McDougall and Miss Clare McCullough of Ottawa, who have been spending some time in Vancouver, have returned again to Indian Head to visit Mrs. Graham.

* * *

Miss Marguerite Irene Hutchison of Ottawa will be married on the 25th of this month to Mr. L. Frank Hoy of New Westminster. After a brief honeymoon they will make their home in New Westminster.

* * *

Mr. Jackson Booth, son of Mr. J. R. Booth, was married on Wednesday to Miss Louise Gibson, of Petrolea, Ont. Mr. Jackson Booth is one of Ottawa's popular young men.

* * *

Mrs. C. Berkeley Powell arrived at her home in Ottawa this week after spending the summer at Banff. Her daughter, wife of the Hon. Charles Fisher of Edmonton, Alta., is soon to arrive at Ottawa for a visit.

* * *

The Earl and Countess of Stradbroke are expected at the Coast this week as they are making a tour of the Dominion. They are at present in Winnipeg and while at Montreal were the guests of Major and Mrs. Grant of Westmount.

* * *

Last Wednesday also Mr. Robert Thomson Brymner, accountant of the Bank of Commerce, Montreal, and formerly of Ottawa, was married to Miss Georgie Stewart, eldest daughter of Mrs. G. M. Stewart, of Belleville. Miss Stewart is very well known in Ottawa having visited there very often.

* * *

Another westerner from Trail, B. C., Mr. John Montcrieff Turnbull, C. E., son of Mr. and Mrs. Turnbull of Montreal, will on September 26th lead to the altar Miss Kathleen Gladys Herbert Jarvis of Owen Sound. Miss Jarvis spends most of her time in Ottawa with her aunts, the Misses Yielding. They will reside at Trail, B.C.

* * *

Hon. Edward Wood, cousin of His Excellency the Governor-General of Canada, with Mr. Louis Egerton, are at present in Winnipeg. They will spend some time in Toronto before returning to the Capital to visit at Rideau Hall.

* * *

A pretty wedding took place at Billings' Bridge, the summer home of Mrs. S. M. Williams, of London, Ont., on Wednesday last when her daughter, Edith Langley, was married to Mr. Frank Spencer Jacobs, B.S.A., of Winnipeg. The officiating clergyman was the Rev. Mr. Macleod and after a short honeymoon trip the happy couple will reside in Winnipeg.

* * *

The Times of London, England, announces the arrangement of a marriage between Lady Ruby Elliot, second daughter of the Earl and Countess of Minto, and Viscount Errington, eldest son of Earl Cromer. Many will remember this charming girl while at Rideau Hall, under Lord Minto's term of office.

* * *

Another couple from the East, who will make their home in the west, are Miss Jean Dixon, B.A., youngest daughter of Mr. Joseph Dixon, of 724 Cadieux street, Montreal, and Mr. T. S. McMorran, barrister of Regina. Mr. McMorran is the son of Mr. and Mrs. R. M. McMorran of Ottawa. Mr. McMorran is a graduate of Arts in McGill and of Osgoode Hall and has been practising for the past year and a half in Regina, where the happy couple will reside after a short honeymoon in Chicago and St. Paul. The Rev. G. Colborne Heine, B.A., was the clergyman who officiated at this wedding in the city of Montreal.

* * *

Of the young Lochinvars from out the West, who will go east this month for brides are: Mr. Henry Gladstone Fisher, New Denver, B.C. whose wedding will be celebrated on the 25th, to Miss Ethel Isabel Nelson, youngest daughter of the late Dr. A. S. Bristol of Napanee; Mr. Alexander Thomas McNeill of Winnipeg to Miss Jessie Stirling at Elgin, Man. At Nanaimo, B.C., Miss Katherine Emily Bate, second daughter of Mr. and Mrs. Mark Bate, Jr., to Mr. E. C. Grundy, accountant of the Canadian Bank of Commerce.

* * *

Ottawa loses to the west again in the marriage of one of its daughters, Miss Lilian Margaret O'Donahue to Dr. William H. Sutherland of Revelstoke, B.C., the wedding ceremony being performed on the 11th of this month by the Rev. Father Whelan of St. Patrick's church.

The bride wore a beautiful gown of white voile de soie, trimmed profusely with Duchess Pointe lace and carried a huge bouquet of bridal roses and maiden hair fern. The only ornament worn was a diamond and amethyst bracelet, the gift of the groom. Miss Josephine O'Donahue, the bride's only attendant, wore a dainty tulle embroidered gown with touches of pale blue.

The best man was Dr. O'Brien of Ottawa. After a recherche breakfast at the home of the bride's mother, Dr. and Mrs. Sutherland left for Montreal, Quebec, and Prince Edward Island, where the honeymoon will be spent.

Her going-away gown was of Parma violet broadcloth with chiffon blouse and hat of the same shade, which was finished off with a marabout stole.

The host of friends of the bride in the Capital bestow their congratulations and best wishes as she leaves to make her future home in Revelstoke, where Dr. Sutherland is so well and favorably known.

* * *

Vancouverites who were former Ottawans will no doubt be interested to hear of the engagement of Miss Minnie McMurrich, daughter of Mr. George McMurrich, 105 Madison avenue, Toronto, to Mr. Philip B. Toller, second son of Colonel Frederick Toller of Ottawa. Among the society weddings taking place is Miss Beatrice Lindsay to Mr. Hammett P. Hill next Wednesday.

Last Wednesday Miss Gladys Irwin, daughter of Col. and Mrs. de la C. Irwin, was married to Capt. Allan Palmer, R.C.A. This was the first fashionable wedding of the fall of the year and the elite of Ottawa were present as both groom and bride are exceedingly popular. The ceremony took place at 2.30 in Grace church and was certainly the initial matrimonial event of the season autumnal, for the fashionable section of Ottawa. The Bishop of Ottawa, Dr. Hamilton, and grand uncle of the bride, assisted by the Rev. J. F. Gorman, pastor of the church, performed the ceremony.

The bride entered leaning on the arm of her father as the march from Lohengrin pealed forth. Preceeding her the ushers, Mr. Hamilton Irwin, Mr. Harry Christie, Mr. Hugh Fraser and Mr. Roy Irwin, passed up the aisle. She looked very girlish and pretty in one of the loveliest of gowns. It was composed of volumes of lace and Liberty satin. Flowing panels disclosed handsome flounces of Carrickmacross lace worn by the bride's mother on her wedding day. Little jewelled rosettes edged the panels and the bodice was plain emphasized only by a rich festoon of Carrickmacross lace. Her veil was embroidered in a unique pattern with which was worn a chaplet of orange blossoms. She carried a bouquet of white lilies and roses.

The bridesmaids looked charming and carried out in their varie-tinted gowns the idea so well. Being in yellow, pink, mauve, pale blue, green with mushroom hats to match it was truly a "rainbow" wedding. Miss Hamilton wore blue. Miss Cotton in pink; Miss White was in green; Miss Gemmill in yellow and Miss Palmer in mauve. These gowns were of broadcloth made in long full lines, the bodices had lace lapel bandeaus over the shoulders tapered into the back where long lace sashes were appended. They were finished off with embroidered buttons to match the gown. The whole effect was charming as they followed the bride carrying huge bouquets of lilies-of-the-valley. They also wore the groom's gift, gold brooches, after the design of the groom's artillery badge with initials A. and G. in pearls.

The home of Col. Irwin was beautifully decorated with flowers for the occasion and the array of magnificent wedding presents bore tribute to the popularity of both bride and groom. Many came from across seas, India, the British Isles and from our own Pacific and Atlantic coasts. His Excellency Earl Grey presented a diamond and ruby ring. His sister, Lady Minto, sent an exquisite inlaid mosaic writing-pad and paper holder. Lady Sybil Grey sent a pair of silver candlesticks beautifully chased. One could see numerous effects in brass and leather, artistic lamps and fireplace appointments, hand embroideries, linens, pictures and cut glass, several sets of silver and engraved cutlery from groom's parents.

The bride presented the ushers with silver card cases. The best man was Capt. Heward of the Quebec Garrison Artillery. After a reception the happy couple left for Montreal and the Adirondacks, where the honeymoon will be spent. They will reside in Kingston.

Her going-away gown was of Royal blue voile with Zouave coat, opening over an exquisite lingerie blouse of hand-worked Indian mulle, a wedding gift, the coat being finished with a collar of heavy rich lace and with which she wore a French blue felt hat trimmed with different shades of blue and coque feathers.

"Yes, I picked up this book last night, and I never moved out of my chair until four o'clock this morning."

"Goodness! was it so interesting?"

"Oh, no; I didn't wake up until that time."

Put It Down

Put it down that we've the best Suits in town, and then come in and let us make good.

We've many fresh arrivals.

Single and double breasted styles.

The Fall cut is not quite so generous in length.

Collars and Lapels less elaborate.

Trousers less balloony at hips.

Several other marked changes—but all for the better.

Put it down, also, that our prices are right and that we would like your trade.

ALLEN & CO.

Fit-Reform

73 Government St. VICTORIA

COAL.

J. KINGHAM & CO.,

Victoria Agents for the Nanaimo Collieries.

New Wellington Coal.

The best household coal in the marke at current rates. Anthracite coal for sale.

34 Broad Street. Phone 647

VICTORIA

Pantage's Theatre

JOHNSON STREET
VICTORIA, B. C.

ADVANCED VAUDEVILLE

Matinees (any part of house)....10c
Evenings, Balcony 10c
Lower Floor 20c
Boxes 30c

WEEK OF SEPT. 23

Matinees Every Afternoon at 3 O'Clock.
Night Performances 8 to 9.15

WEEK 30TH SEPTEMBER

The New Grand

SULLIVAN & CONSIDINE, Proprietors.
Management of ROBT. JAMIESON.

HARRY FIRST & CO.
Novelty Playlet
"The Marriage Fee"

THE GREAT ERNESTS
Trampoline Comedy Horizontal Bar Performers.

SIDNEY FORRESTER
Singing Comedian and Monologist, Introducing
"The English Costermonger"

THE MASCAGNIS
European Whirlwind and Fancy Dancers.

CORA THOMAS
Singing Soubrette and Composer of Coon Songs, Singing Her Latest Success
"High Born Society"

ERNEST L. SHAW
Song Illustrator
NE WMOVING PICTURES

Prof. M. Nagel's Orchestra.

Any difference between a milkmaid and a swallow? Yes! One skims the milk and the other the water.

A swallow or two of Johnnie Walker's Kilmarnock, either with or without water is very popular these damp days.

All good hotels, bars, and restaurants keep Johnnie Walker's Kilmarnock.

PITHER & LEISER
Sole Agents.
Cor. Fort and Wharf Sts.

For Rain or Shine

A stylish RAINCOAT does good service as a light-weight Overcoat.

Call in and see our newest and smartest ideas in ENGLISH CRAVENETTE RAINCOATS—lined and unlined—black, light and dark gray; neat stripes, etc. Excellent Coats for rain or shine. Prices $10 to $25.00.

A fine display of ENGLISH MOTOR COATS. Prices $12 to $32.50.

Sea & Gowen's

The Gentlemen's Store
64 Government Street, Victoria, B.C.

It Takes Knowledge

as well as drugs to fill prescriptions, and on the degree of knowledge, depends the value of the prescription. We claim there are five essential things in filling prescriptions—

PURE DRUGS
FRESH DRUGS
ACCURACY
CLEAN UTENSILS
BRAINS

If you agree with us, our service is at your disposal.

LePATOUREL & McRAE
Prescription Druggists.
792 GRANVILLE STREET.
VANCOUVER, B. C.

WHEN YOU WANT

A Nice Cool Drink

IN A NICE COOL PLACE

Go to the

WILSON BAR

Phone 530
90 YATES ST., VICTORIA, B. C.



The New Styles in Crystal Gilt Glass are Here

¶ Cut glass has a "hated rival" this season.

¶ It is the gold-decorated intaglio-engraved glass made in Bohemia and the demand for it amounts to a craze in America.

¶ Genuine gold leaf is used in "backing up" the engravings. In combination with the pure crystal the effect is incomparably brilliant.

¶ We are showing a splendid line of the new fall styles with latest engravings and invite your inspection.

¶ The prices are moderate.

A HEAVY RUG PURCHASE.

Yes, we have bought heavily on rugs this year. Our determination to make the Rug Store even more popular than during the past is one reason, and another is the price inducements manufacturers make on quantity.

The Manufacturer will usually "talk" to the man who will buy a "Quantity." He's ready to make some price concessions to the man who'll pay him cash for a big lot. Our very extensive business throughout the Western Provinces enables us to take advantage of these price concessions and to give you the benefit of them.

No feature of this business has given its owners more satisfaction than the genuine success of our leadership in Carpets and Rugs. Our big lead in this line is very evident to many, and if you are a stranger to this department, you shouldn't be any longer. We want you to visit us—we want to count you as another enthusiast.

NEW SMYRNA RUGS THAT DELIGHT.

If you want a rug with an air of substantial elegance found only in high priced Oriental Rugs—and one that will outwear other styles at double the price, pick one of these new Smyrna Rugs, just opened.

These Rugs wear twice as long as the other kinds, because they have two wearing surfaces. The new arrivals are luxurious in color and design, soft to the tread and their abundant richness would add to the attractiveness of any room or office.

For your office, Mr. Business Man, there isn't anything better than one of these. One would wonderfully change the appearance of that private office of yours. It would infuse an air of prosperity—and men like to deal with prosperous fellow-men.

Size 18 in. x 36 in., each	$1.75	Size 18 in. x 36 in., each	$1.25
Size 30 in. x 60 in., each	$4.50	Size 26 in. x 54 in., each	$3.00
Size 36 in. x 72 in., each	$6.00	Size 30 in. x 60 in., each	$3.75
Size 3 ft. x 12 ft., each	$14.00	Size 36 in. x 72 in., each	$5.00
Size 3 ft. x 15 ft., each	$18.00	Size 9 ft. x 10 ft. 6 in., each	$30.00
Size 9 ft. x 9 ft., each	$30.00	Size 9 ft. x 12 ft., each	$35.00
Size 9 ft. x 10 ft. 6 in., each	$35.00	Size 9 ft. x 15 ft., each	$40.00
Size 9 ft. x 12 ft., each	$40.00	Size 9 ft. x 15 ft., each	$50.00

Practical Oil Lamps, All—Cheap or Costly

¶ Nothing surpasses the oil lamp for softness of light and gratefulness to the eyes.

¶ So the eye doctors say.

¶ But, the oil exuded by some lamps, when heated by the flame, creates such an obnoxious odor, as to destroy the pleasure of even the soft light.

¶ This disagreeable feature has been overcome—perfection has been reached and we can sell you a lamp to-day that will not "smell."

¶ All prices among the new designs just placed on exhibition.

GIVE US YOUR WINDOW SHADE ORDERS.

Let us figure your window shade business. If you want shades of good quality, and we think you do, we ask an opportunity to talk window shades.

We handle only the best quality Oil Opaque — Hiawatha Brand — and King's Scotch Hollands. These goods have a universal reputation for good quality.

In shade rollers we use nothing but the famous Hartshorn rollers. We use no tacks but in place the patented fastener which is much superior.

Give us a chance to figure on your requirements. We guarantee satisfaction.

SOME FINE NEW BRUSSELS CARPETS NOW.

We now have these fine new lines on display on our Second Floor, and invite you to come up and enjoy the delightful, rich, Oriental designs among these new arrivals. We know you'll be delighted with these new designs because they are exceptionally nice. The beautiful "Two Tone" effects will appeal to you of a certainty.

Brussels is truly a housekeeper's carpet—for of all carpets it is the most easily swept. Its close weave and hard surface refuses to let the dust work its way in, and the morning sweeping thus becomes a light task.

BUY YOUR SUPPLY OF WINTER BEDDING FROM THIS BIG STOCK.

WEILER BROS.
HOME, HOTEL AND CLUB FURNISHERS — VICTORIA, B.C.

ORDER BY MAIL. WE GUARANTEE YOU PERFECT SATISFACTION.

Social and Personal.

VICTORIA.

Mr. and Mrs. Kelly of Nelson are the guests of Mrs. H. Gillespie.

* * *

Miss A. E. Spencer left for Toronto last week by C. P. R.

* * *

Mrs. A. Coles, Dr. and Mrs. Fagan and Mr. F. Bullen are enjoying an holiday at Tranquille.

* * *

Mrs. T. H. Milne and family of Vernon are staying with Mrs. Milne, 116 North Park Street.

* * *

Mrs. Landers of Seattle is the guest of her sister, Mrs. Cecil Roberts, Burdette avenue.

* * *

Mr. Max Ewart arrived in the city on Sunday last and is spending a couple of weeks here.

* * *

Miss Nellie Dupont, after spending a couple of weeks with friends in Vancouver, returned on Tuesday.

* * *

Mr. and Mrs. Arthur Spaulding of Pender Island, are the guests of Colonel and Mrs. Jones, Belcher street.

* * *

Miss Elsie Bullen, who has been staying with Mrs. Holmes of Cowichan, returned last Monday.

* * *

The many friends of Miss Emily Skinner will be delighted to hear that she is making satisfactory progress from her recent illness.

* * *

Mrs. Curtis and family, who have been spending the summer at Foul Bay, returned to Vancouver this week.

* * *

Dr. O. M. and Mrs. Jones have returned from Europe, where they have been enjoying a six months' holiday.

* * *

Dr. and Mrs. Nelson gave a novel entertainment in the form of a tea, where every guest came representing an animal.

* * *

Mrs. D. M. Eberts and Miss Eberts left for Montreal this week where they intend spending the winter.

* * *

Mrs. Ernest Prothero, well known in social circles in Victoria, sailed from England on the 20th accompanied by Mrs. Gervas Wake.

* * *

Mrs. Albert McPhillips leaves early next month for California, where she intends to reside during the winter with her children.

* * *

Mr. and Mrs. W. S. Gore returned home last week from New York and Coburg, where they had been visiting relations.

* * *

Mr. and Mrs. Oscar Bass left last Wednesday evening by the North Coast, Limited, for St. Paul's, where they will make a short visit.

* * *

Mr. and Mrs. J. Talbot left on Thursday for New York, sailing from there by the White Star steamer, Baltic, for Liverpool.

* * *

The marriage of Mr. Stanley Laurie, fifth son of the late Mr. Thos. Laurie, London, Eng., to Miss Harriet Mallandaine of Victoria, was solemnized by the Rev. J. H. S. Sweet at St. James church on Wednesday, 25th. The wedding was very quiet, only near relations and a few intimate friends being present.

* * *

Miss Ethel Browne, Cadboro Bay Road, gave a small tea in honor of the Misses Ross of Vancouver and nieces of Mrs. Crow-Baker, Gorge Road. The tea table and room were prettily arranged with white sweet peas and trailing autumn vines. Among some of the young ladies were Miss D. Mason, Miss Helmcken, Miss Cobbett, Misses Ross Miss Pitts, Misses Blackwood, Misses Day, Miss Allen, Miss G. Irving, Miss J. Walker, Miss B. Monteith.

* * *

Last Saturday afternoon at her pretty residence on Scoresby street, Mrs. George L. Courtney was hostess at a delightful bridge party. The hostess was prettily gowned in pale blue eolienne and was assisted by her sister, Mrs. Blackwood, who wore a smart costume of black. The following were some of the invited guests: Mrs. Bodwell, Mrs. Laing, Mrs. C. E. Pooley, Mrs. A. Martin, Mrs. Gaudin, Mrs. H. Tye, Mrs. Burton, Mrs. Shallcross ingrey velvet with picture hat of the same tone, trimmed with one long plume; Mrs. T. S. Gore, brown velvet; Mrs. Heisterman, smart tan tailor-made, black hat with black and white plumes; Mrs. Corsan, dainty frock of pink trimmed with Irish crochet; Mrs. W. S. Gore, black; Miss K. Gaudin, fawn colored suit, black hat; Mrs. Roberts, white and white hat; Miss Hickey, smart brown suit, old rose hat; Miss V. Hickey, navy blue suit, hat of pastel blue; Miss Monteith, Miss Troupe, Mrs. Griffiths, Mrs. S. Robertson, Mrs. J. Raymour. The tea table was arranged daintily by Miss Gaudin in scarlet carnations and autumn leaves.

A Vancouver Patent.

A Canadian Patent has just been issued, through the agency of Rowland Brittain, Patent Attorney, of Vancouver, granted to N. McPherson, of Vancouver, on an improved means for attaching a handle to a logger's cross-cut saw, and the object of the invention is to facilitate the attachment and removal of this handle.

This is done by pivotally connecting to the lower part of the loop by which the handle is secured, a distance pieve of a depth corresponding to the gullet of the teeth, which distance piece has a finger engagement by which it may be laterally withdrawn and is notched to engage the thickness of the saw blade on which it is tightened by the butterfly nut, which secures the handle to the saw.

A Monument of British Enterprise.

The remarkable extension of the business of James Buchanan and Co. of Glasgow, the well-known distillers of the "Black and White" and "Red Seal" whiskies, has called for the erection of a new warehouse, and this fine building now stands as a remarkable example of the architect's and builder's art.

In this warehouse at the present time 4,000 dozen bottles of "Black and White" and "Red Seal" are despatched daily to all parts of the world. When the extensions of the building are completed this total will be increased to no fewer than 6,000 dozen bottle. In this building are six acres of floor space.

The whiskies are kept for ten years at the distilleries and then are sent to the central blending warehouse. Here they are casked, then vatted, and to secure that choice blending, which is the secret of these brands' popularity, the whisky is kept in huge vats for yet another four or five months. Air is then pumped into the vats, ensuring a proper mixing of liquids, a method that is without doubt the best.

The vats are of huge size, and the largest will be one holding 20,000 gallons shortly to be erected. There are several vats, too, now being constructed that will hold even more than this amount. At present the vats erected are capable of a total capacity of 100,000 gallons. The building being a bonded warehouse is, of course, under the charge of some twenty Inland Revenue officials.

The name, "Black and White," strange to relate, originated with the consumer. It was due to Buchanan's placing their whisky in black bottles with white labels. The public found the quality so good that in order to state what they wanted "Black and White" was asked for. Mr. James Buchanan seized upon this fact and adopted the phrase.

It is a remarkable fact that until Mr. James Buchanan commenced blending whisky the spirit was not acceptable to the public taste in any degree. In point of fact, it is only some forty years ago that whisky was blended at all.

At the recent opening of this new building of which we have written, Mr. James Buchanan, in accepting a presentation gold key, said that he would cherish it as much as he did the King's Gold Vase which his horse recently won for him at Ascot. An interesting personality was present at the opening banquet in Mr. W. P. Lowry, who was the first to begin bottling whisky in an Inland Revenue warehouse.—The Tatler.

Westward Ho!

The leading article in the September issue of Westward Ho! is written by the Premier, Hon. Richard McBride, "My First Impressions of the Motherland," is splendidly illustrated by pen and ink sketches by a well known English artist. The 102 pages this month shows that the magazine is rapidly growing in favour, and the publishers are aiming to increase it to 160 pages for October. It is a magazine worthy of the west, edited by Mr. William Blakemore, whose articles are always popular.—The North Coast, Port Simpson.

A Hard Order.

Mike had only recently been made foreman of the section-gang, but he knew the respect due to his rank.

"Finnegan," he said to an argumentative assistant, "I'll have nothing out of you but silence—and mighty little of that."

Sporting gentleman (to lady)—"Are you a judge of horseflesh, Mrs. Flutterby?"

Mrs. Flutterby—"I can't say that I am. I haven't tasted any since we were in Paris, over twenty years ago."

Literary Notes.

Jack London's new book, "Love of Life," is another instance of his aptness in selecting striking titles for his works. The making of a good title is an art in itself, and no one among living authors has practiced it more successfully than London. In the entire list of his books there is scarcely a poor title, and most of them are wonderfully strong and attractive: "The Son of the Wolf," "The God of His Fathers," "A Daughter of the Snows," "The Children of the Frost," "People of the Abyss," "The Call of the Wild," "The Faith of Men," "The Sea-Wolf," "The Game," "War of the Classes," "Tales of the Fish Patrol," "White Fang," "Moon-Face," "Before Adam," and "Love of Life." These titles not only sound well, but almost invariably they denote the savage, elemental setting in which London places all of his best work.

The Doom of the Novelist.

"The world," remarked Marion Crawford humourously the other day, "got on for a long time without the novel, and it could very well do so again. The novelist, it seems to me, is headed toward extinction, like the horse whose doom has been sounded by the automobile. I don't mean those who have been run over, either. The horse will probably be preserved in a glass case for posterity; likewise the author. There is still one more chance for the author, and that is for Mr. Carnegie to present a real live one with every library he endows."

Historian—"Boy, is this the field upon which the great battle was fought?"

Native Boy—"No, zur; that be at the top of that hill."

Historian—"Dear, dear! That hill must be quite a mile away!"

(Playfully)—"Why ever didn't they fight it in this field?"

Boy—"I suppose because this here vield belongs to Varmer Johnson. He never will lend his vields for anything, not even for t' village sports!"

Mrs. R. D. Finlayson is home from her honeymoon, and has taken up her residence on Queen's Avenue. She will receive on the last two Fridays of each month, beginning with October.

Holland French and Japan Bulbs

For Fall Planting.

SEEDS, TREES, PLANTS

for the farm, garden, lawn, boulevard or conservatory. Acclimated stock. Oldest established nursery on the Mainland of B. C. Catalogue free.

M. J. HENRY,
3010 Westminster Rd, Vancouver, B.C.

Best Buy.

BEST BUY IN VICTORIA OF BUSINESS PROPERTY, WITH WATER FRONTAGE ON JAMES BAY.

Double Corner on Wharf and Government streets, with 100 feet water frontage on James Bay. This property has the Post Office to the North, the C. P. R. Hotel to the East, Parliament Buildings to the South, and a Steamship Company's wharf to the West of it.

As an Hotel Site the situation of these lots is unrivaled in the City of Victoria, hundred of thousands of dollars have been spent in valuable improvements on all sides of them by the Provincial Government, the City Council and the C. P. R. Price, $65,000.00.

Easy terms can be arranged with deferred payments bearing interest at 5 per cent.

For further particulars apply to

A. O. P. FRANCIS, Broker,
510 Pender Street,
VANCOUVER, B. C.

NEW WESTMINSTER LAND DISTRICT

District of Coast, Range 2.

TAKE NOTICE that George Young, of Victoria, B.C., occupation Timber Cruiser, intends to apply for a special timber licence over the following described lands on Kildalla River, Rivers Inlet.

Commencing at a post planted on the west bank of Kildalla River, ten chains north of Rapid Curve, opposite the southwest corner of No. 7; thence north 80 chains; thence west 80 chains; thence south 80 chains; thence east 80 chains to point of commencement.

Dated Sept. 5th, 1907.

Sept. 28 GEORGE YOUNG.

RANGE NO. 1, COAST DISTRICT.

TAKE NOTICE that Max. J. Cameron of Vancouver, Merchant, intends to apply for a special timber license over the following described lands:

No. 1—Commencing at a post planted about one chain from east bank of Quatham River, about seven miles east of Ramsay Arm, S. E. Corner post; thence west 80 chains; north 80 chains; east 80 chains; south 80 chains to point of commencement.

No. 2—Commencing at a post planted about one chain from east bank of Quatham River; thence east 80 chains; north 80 chains; west 80 chains; south 80 chains to point of commencement.

No. 3—Commencing at a post planted about 40 chains from east bank of Quatham River; thence west 80 chains; north 80 chains; east 80 chains; south 80 chains to point of commencement.

No. 4—Commencing at a post planted about 40 chains from east bank of Quatham River; thence west 80 chains; north 80 chains; east 80 chains; south 80 chains to point of commencement.

No. 5—Commencing at a post planted about 40 chains from east bank of Quatham River; thence west 80 chains; north 80 chains; east 80 chains; south 80 chains to point of commencement.

Dated 29th day of August, 1907.

MAX. J. CAMERON.

Sept. 28 J. T. Jenkins, Agent.

RUPERT LAND DISTRICT.

District of East Branch Adams River.

TAKE NOTICE that James Purdy Nelson, of Bellingham, Wash., U.S.A., Broker, intends to apply for a special timber licence over the following described lands:

25. Commencing at a post planted 80 chains east and 40 chains north from the southeast corner of Lease No. 222; thence north 80 chains; thence east 80 chains; thence south 80 chains; thence west 80 chains to point of commencement.

26. Commencing at a post planted 320 chains south and 160 chains east from the southeast corner of Lease No. 222; thence south 80 chains; thence east 40 chains; thence south 40 chains; thence east 40 chains; thence north 80 chains; thence west 40 chains; thence north 40 chains; thence west 40 chains to point of commencement.

27. Commencing at a post planted 400 chains south and 120 chains east from the southeast corner of Lease No. 222; thence south 80 chains; thence east 80 chains; thence north 80 chains; thence west 80 chains to point of commencement.

28. Commencing at a post planted 400 chains south and 120 chains east from the southeast corner of Lease No. 222; thence south 80 chains; thence west 80 chains; thence north 80 chains; thence east 80 chains to point of commencement.

29. Commencing at a post planted 480 chains south and 120 chains east from the southeast corner of Lease No. 222; thence south 80 chains; thence east 80 chains; thence north 80 chains; thence west 80 chains to point of commencement.

30. Commencing at a post planted 480 chains south and 120 chains east from the southeast corner of Lease No. 222; thence south 80 chains; thence west 80 chains; thence north 80 chains; thence east 80 chains to point of commencement.

31. Commencing at a post planted 560 chains south and 130 chains east from the southeast corner of Lease No. 222; thence south 80 chains; thence east 80 chains; thence north 80 chains; thence west 80 chains to point of commencement.

32. Commencing at a post planted 560 chains south and 120 chains east from the southeast corner of Lease No. 222; thence south 80 chains; thence west 80 chains; thence north 80 chains; thence east 80 chains to point of commencement.

Dated August 31st, 1907.

33. Commencing at a post planted 20 chains south and 80 chains west from a blazed tree located at the mouth of a creek, and on the east bank of the Adams River, about five and three-quarter miles south and one and one-half miles east of the southeast corner of Lease No. 222; thence south 80 chains; thence west 80 chains; thence north 80 chains; thence east 80 chains to point of commencement.

34. Commencing at a post planted 20 chains south and 80 chains west from a blazed tree located at the mouth of a creek, and on the east bank of the Adams River, about five and three-quarter miles south and one and one-half miles east of the southeast corner of Lease No. 222; thence north 80 chains; thence west 80 chains; thence south 80 chains; thence east 80 chains to point of commencement.

35. Commencing at a post planted 60 chains north and 160 chains west from a blazed tree located at the mouth of a creek, and on the east bank of the Adams River, about five and three-quarter miles south and one and one-half miles east of southeast corner of Lease No. 222; thence north 80 chains; thence east 80 chains; thence south 80 chains; thence west 80 chains to point of commencement.

36. Commencing at a post planted 60 chains north and 160 chains west from a blazed tree located at the mouth of a creek, and on the east bank of the Adams River, about five and three-quarter miles south and one and one-half miles east of the southeast corner of Lease No. 222; thence north 80 chains; thence west 80 chains; thence south 80 chains; thence east 80 chains to point of commencement.

Dated September 3rd, 1907.

37. Commencing at a post planted 60 chains south and 160 chains west from a blazed tree located at the mouth of a creek, and on the east bank of the Adams River, about five and three-quarter miles south and one and one-half miles east of the southeast corner of Lease No. 222; thence north 80 chains; thence west 80 chains; thence south 80 chains; thence east 80 chains to point of commencement.

38. Commencing at a post planted 60 chains south and 160 chains west from a blazed tree located at the mouth of a creek, and on the east bank of the Adams River, about five and three-quarter miles south and one and one-half miles east of the southeast corner of Lease No. 222; thence south 80 chains; thence west 80 chains; thence north 80 chains; thence east 80 chains to point of commencement.

39. Commencing at a post planted 100 chains south and 240 chains west from a blazed tree, located at the mouth of a creek and on the east bank of the Adams River, about five and three-quarter miles south and one and one-half miles east of the southeast corner of Lease No. 222; thence north 80 chains; thence west 80 chains; thence south 80 chains; thence east 80 chains to point of commencement.

40. Commencing at a post planted 100 chains south and 240 chains west from a blazed tree, located at the mouth of a creek and on the east bank of the Adams River, about five and three-quarter miles south and one and one-half miles east of the southeast corner of Lease No. 222; thence south 80 chains; thence west 80 chains; thence north 80 chains; thence east 80 chains to point of commencement.

41. Commencing at a post planted 120 chains south and 320 chains west from a blazed tree, located at the mouth of a creek and on the east bank of the Adams River, about five and three-quarter miles south and one and one-half miles east of the southeast corner of Lease No. 222; thence south 80 chains; thence west 40 chains; thence south 40 chains; thence west 40 chains; thence north 80 chains; thence east 40 chains; thence north 40 chains; thence east 40 chains.

Dated September 5th, 1907.

42. Commencing at a post planted 20 chains south and 240 chains west from a blazed tree, located at the mouth of a creek and on the east bank of the Adams River, about five and three-quarter miles south and one and one-half miles east of the southeast corner of Lease No. 222; thence north 80 chains; thence west 80 chains; thence south 80 chains; thence east 80 chains.

43. Commencing at a post planted 320 chains west from a blazed tree, located at the mouth of a creek and on the east bank of the Adams River, about five and three-quarter miles south and one and one-half miles east of the southeast corner of Lease No. 222; thence north 80 chains; thence west 80 chains; thence south 80 chains; thence east 80 chains.

44. Commencing at a post planted 320 chains west from a blazed tree, located at the mouth of a creek and on the east bank of the Adams River, about five and three-quarter miles south and one and one-half miles east of the southeast corner of Lease No. 222; thence south 80 chains; thence west 80 chains; thence north 80 chains; thence east 80 chains.

45. Commencing at a post planted 20 chains south and 400 chains west from a blazed tree, located at the mouth of a creek and on the east bank of the Adams River, about five and three-quarter miles south and one and one-half miles east of the southeast corner of Lease No. 222; thence north 80 chains; thence west 80 chains; thence south 80 chains; thence east 80 chains.

46. Commencing at a post planted 20 chains south and 400 chains west from a blazed tree, located at the mouth of a creek and on the east bank of the Adams River, about five and three-quarter miles south and one and one-half miles east of the southeast corner of Lease No. 222; thence south 80 chains; thence west 80 chains; thence north 80 chains; thence east 80 chains.

47. Commencing at a post planted 20 chains south and 480 chains west from a blazed tree, located at the mouth of a creek and on the east bank of the Adams River, about five and three-quarter miles south and one and one-half miles east of the southeast corner of Lease No. 222; thence south 80 chains; thence west 80 chains; thence south 40 chains; thence east 160 chains.

Dated September 6th, 1907.

49. Commencing at a post planted 140 chains north and 180 chains west from a blazed tree located at the mouth of a creek and on the east bank of the Adams River, about five and three-quarter miles south and one and one-half miles east of the southeast corner of Lease No. 222; thence north 80 chains; thence west 80 chains; thence south 80 chains; thence east 80 chains.

50. Commencing at a post planted 220 chains north and 220 chains west from a blazed tree, located at the mouth of a creek and on the east bank of the Adams River, about five and three-quarter miles east of the southeast corner of Lease No. 222; thence north 80 chains; thence west 80 chains; thence south 80 chains; thence east 80 chains.

51. Commencing at a post planted 220 chains south and 220 chains west from a blazed tree, located at the mouth of a creek and on the east bank of the Adams River, about five and three-quarter miles south and one and one-half miles east of the southeast corner of Lease No. 222½; thence north 80 chains; thence east 80 chains; thence south 80 chains; thence west 80 chains.

Each of the said claims containing 640 acres, more or less.

Dated September 7th, 1907.

Sept. 28 JAMES PURDY NELSON.

TAKE NOTICE that Enoch A. White, of Victoria, B.C., Lumberman, intends to apply for a special timber licence over the following described lands:

No. 11—Commencing at a post planted 40 chains east of the S. W. Corner of Lot 170, marked "Enoch A. White's N.W. Corner post to Claim No. 11"; thence south 40 chains; thence east 160 chains; thence north 40 chains; thence west 160 chains to point of commencement, containing 640 acres more or less.

Staked August 3rd, 1907.

Sept. 28 ENOCH A. WHITE.

COAST DISTRICT.

District of Ootsa Lake.

TAKE NOTICE that Alexander DesBrisay, of Vancouver, Merchant, intends to apply for permission to purchase the following described land:—Commencing at a post planted at the southwest corner, one-half mile distant, and in a north direction from Ootsa Lake, alongside of northwest corner of Brennan's pre-emption claim; thence north 80 chains; thence east 80 chains; thence south 80 chains; thence west 80 chains to point of commencement, and containing 640 acres, more or less.

Dated 1st June, 1907.

ALEXANDER DesBRISAY.

Aug. 31 E. E. Burnam, Agent.

TAKE NOTICE that William Harriot, of Winnipeg, occupation Grain Merchant, intends to apply for permission to purchase the following described lands:

Commencing at a post planted at the northwest corner of Section 6, Township 1, Range 4, Poudrier Survey, Nechaco Valley; thence east 80 chains; thence south 80 chains; thence west 80 chains; thence north 80 chains; being said section 6.

Dated May 17th, 1907.

Aug 10 WILLIAM HARRIOT.

TAKE NOTICE that H. L. Donnally, of St. Paul, occupation Clerk, intends to apply for permission to purchase the following described land:

Commencing at a post planted southeast corner of Section 13, Township 2, Range 4, Poudrier Survey, Nechaco Valley; thence north 80 chains; thence west 80 chains; thence south 80 chains; thence east 80 chains, being said section 13.

Dated May 17th, 1907.

Aug 10 H. L. DONNALLY.

COAST LAND DISTRICT.

District of Ootsa Lake.

TAKE NOTICE that Frederick Henry McKeen, of Vancouver, B.C., Clerk, intends to apply for permission to purchase the following described land:—Commencing at a post planted at the southeast corner, about 300 yards distant, and in an easterly direction from a small lake on Ootsa and Cheslatta Lake trail, and about six miles from Skin-tyee's cannery cabin and at John McIntosh's southwest corner; thence north 80 chains; thence west 80 chains; thence south 80 chains; thence east 80 chains to point of commencement, and containing 640 acres, more or less.

Dated 19th June, 1907.

FREDERICK HENRY McKEEN.

Aug. 31 E. E. Barnum, Agent.

NOTICE is hereby given that thirty days after date I intend to apply to the Hon. Chief Commissioner of Lands and Works for a license to prospect for coal on the following described lands:

Commencing at a post planted at the northwest corner of the claim of Frederick Clark, being about ten miles west of McCoy's Cove on the north side of Cumshewa Inlet, Moresby Island, Queen Charlotte Islands Group, thence north 80 chains, west 80 chains, south 80 chains, east 80 chains back to the place of commencement, containing 640 acres.

Located this 10th day of September, A.D. 1907.

J. E. WILKINSON.

Sept. 21 A. A. McPhail, Agent.

NOTICE is hereby given that thirty days after date I intend to apply to the Hon. Chief Commissioner of Lands and Works for a license to prospect for coal on the following described lands:

Commencing at a post planted two miles west from the northwest corner of the claim of Frederick Clark, being about twelve miles west of McCoy's Cove on the north side of Cumshewa Inlet, Moresby Island, Queen Charlotte Islands Group; thence south 80 chains, east 80 chains, north 80 chains, west 80 chains back to the place of commencement, containing 640 acres.

Located this 11th day of September, A.D. 1907.

ALLAN S. ASHWELL.

Sept. 21 A. A. McPhail, Agent.

NOTICE is hereby given that thirty days after date I intend to apply to the Hon. Chief Commissioner of Lands and Works for a license to prospect for coal on the following described lands:

Commencing at a post planted at the northwest corner of the claim of Allan S. Ashwell, being about twelve miles west of McCoy's Cove on the north side of Cumshewa Inlet, Moresby Island, Queen Charlotte Islands Group; thence north 80 chains, east 80 chains, south 80 chains, west 80 chains back to the place of commencement, containing 640 acres.

Located this 11th day of September, 1907.

A. E. ALLEN.

Set. 21 A. A. McPhail, Agent.

NOTICE is hereby given that thirty days after date I intend to apply to the Hon. Chief Commissioner of Lands and Works for a license to prospect for coal on the following described lands:

Commencing at a post planted two miles west of the claim of J. C. Keith, being about four miles west of McCoy's Cove on the north side of Cumshewa Inlet, Moresby Island, Queen Charlotte Islands Group; thence south 80 chains east 80 chains, north 80 chains, west 80 chains back to the place of commencement, containing 640 acres.

Located this 7th day of September, A.D. 1907.

JOHN A. TURNER.

Sept. 21 A. A. McPhail, Agent.

NOTICE is hereby given that thirty days after date I intend to apply to the Hon. Chief Commissioner of Lands and Works for a license to prospect for coal on the following described lands:

Commencing at a post planted at the northwest corner of the claim of Jno. A. Turner, being about four miles west of McCoy's Cove on the north side of Cumshewa Inlet, Moresby Island, Queen Charlotte Islands Group; thence north 80 chains; east 80 chains, south 80 chains, west 80 chains back to the place of commencement, containing 640 acres.

Located this 7th day of September, A.D. 1907.

DAVID S. SPENCER.

Sept. 21 A. A. McPhail, Agent.

NOTICE is hereby given that thirty days after date I intend to apply to the Hon. Chief Commissioner of Lands and Works for a license to prospect for coal on the following described lands:

Commencing at a post planted at the northwest corner of the claim of Jno. A. Turner, being about four miles west of McCoy's Cove on the north side of Cumshewa Inlet, Moresby Island, Queen Charlotte Islands Group; thence south 80 chains, west 80 chains, north 80 chains, east 80 chains back to the place of commencement, containing 640 acres.

Located this 7th day of September, A.D. 1907.

T. J. JONES.

Sept. 21 A. A. McPhail, Agent.

NOTICE is hereby given that thirty days after date I intend to apply to the Hon Chief Commissioner of Lands and Works for a license to prospect for coal on the following described lands:

Commencing at a post planted at the northwest corner of the claim of Jno. A. Turner, being about four miles west of McCoy's Cove on the north side of Cumshewa Inlet, Moresby Island, Queen Charlotte Islands Group; thence north 80 chains; west 80 chains, south 80 chains, east 80 chains back to the place of commencement, containing 640 acres.

Located this 7th day of September, A.D. 1907.

J. W. TROUP.

Sept. 21 A. A. McPhail, Agent.

NOTICE is hereby given that thirty days after date I intend to apply to the Hon Chief Commissioner of Lands and Works for a license to prospect for coal on the following described lands:

Commencing at a post planted two miles west of the claim of Jno. A. Turner, being about six miles west of McCoy's Cove on the north side of Cumshewa Inlet, Moresby Island, Queen Charlotte Islands Group; thence south 80 chains, east 80 chains, north 80 chains, west 80 chains back to the place of commencement, containing 640 acres.

Located this 7th day of September, A.D. 1907.

H. G. HEISTERMAN.

Sept. 21 A. A. McPhail, Agent.

NOTICE is hereby given that thirty days after date I intend to apply to the Hon Chief Commissioner of Lands and Works for a license to prospect for coal on the following described lands:

Commencing at a post planted at the northwest corner of the claim of H. G. Heisterman, being about six miles west of McCoy's Cove on the north side of Cumshewa Inlet, Moresby Island, Queen Charlotte Islands Group; thence north 80 chains, east 80 chains, south 80 chains, west 80 chains back to the place of commencement, containing 640 acres.

Located this 7th day of September, A.D. 1907.

G. W. MILES.

Sept. 21 A. A. McPhail, Agent.

NOTICE is hereby given that thirty days after date I intend to apply to the Hon Chief Commissioner of Lands and Works for a license to prospect for coal on the following described lands:

Commencing at a post planted at the northwest corner of the claim of H. G. Heisterman, being about six miles west of McCoy's Cove on the north side of Cumshewa Inlet, Moresby Island, Queen Charlotte Islands Group; thence south 80 chains, west 80 chains, north 80 chains, east 80 chains back to the place of commencement, containing 640 acres.

Located this 7th day of September, A.D. 1907.

S. AWAYA.

Sept. 21 A. A. McPhail, Agent.

NOTICE is hereby given that thirty days after date I intend to apply to the Hon. Chief Commissioner of Lands and Works for a license to prospect for coal on the following described lands:

Commencing at a post planted at the northwest corner of the claim of H. G. Heisterman, being about six miles west of McCoy's Cove on the north side of Cumshewa Inlet, Moresby Island, Queen Charlotte Islands Group; thence north 80 chains, west 80 chains, south 80 chains, east 80 chains back to the place of commencement, containing 640 acres.

Located this 7th day of September, A.D. 1907.

J. T. BLEDSOE.

Sept. 21 A. A. McPhail, Agent.

NOTICE is hereby given that thirty days after date I intend to apply to the Hon Chief Commissioner of Lands and Works for a license to prospect for coal on the following described lands:

Commencing at a post planted two miles west of the northwest corner of the claim of H. G. Heisterman, being about eight miles west of McCoy's Cove on the nort hside of Cumchewa Inlet, Moresby Island, Queen Charlotte Islands Group; thence south 80 chains, east 80 chains, north 80 chains, west 80 chains back to the place of commencement, containing 640 acres.

Located this 9th day of September, A.D. 1907.

T. J. BEATTY.

Sept. 21 A. A. McPhail, Agent.

NOTICE is hereby given that thirty days after date I intend to apply to the Hon Chief Commissioner of Lands and Works for a license to prospect for coal on the following described lands:

Commencing at a post planted at the northwest corner of the claim of T. J. Beatty, being about eight miles west of McCoy's Cove, on the north side of Cumshewa Inlet, Moresby Island, Queen Charlotte Islands Group; thence north 80 chains, east 80 chains, south 80 chains, west 80 chains back to the place of commencement, containing 640 acres.

Located this 9th day of September, A.D. 1907.

JAMES ALLAN.

Sept. 21 A. A. McPhail, Agent.

NOTICE is hereby given that thirty days after date I intend to apply to the Hon. Chief Commissioner of Lands and Works for a license to prospect for coal on the following described lands:

Commencing at a post planted at the northwest corner of the claim of T. J. Beatty, being about eight miles west of McCoy's Cove on the north side of Cumshewa Inlet, Moresby Island, Queen Charlotte Islands Group; thence south 80 chains, west 80 chains, north 80 chains, east 80 chains back to the place of commencement, containing 640 acres.

Located this 9th day of September, A.D. 1907.

E. N. DRIER.

Sept. 21 A. A. McPhail, Agent.

NOTICE is hereby given that thirty days after date I intend to apply to the Hon Chief Commissioner of Lands and Works for a license to prospect for coal on the following described lands:

Commencing at a post planted at the northwest corner of the claim of T J. Beatty, being about eight miles west of McCoy's Cove on the north side of Cumshewa Inlet, Moresby Island, Queen Charlotte Islands Group; thence north 80 chains, west 80 chains, south 80 chains, east 80 chains back to the place of commencement, containing 640 acres.

Located this 9th day of September, A.D. 1907.

ALEX. FERGUSON.

Sept. 21 A. A. McPhail, Agent.

NOTICE is hereby given that thirty days after date I intend to apply to the Hon. Chief Commissioner of Lands and Works for a license to prospect for coal on the following described lands:

Commencing at a post planted two miles west of the north west corner of the claim of T. J. Beatty, being about ten miles west of McCoy's Cove on the north side of Cumchewa Inlet, Moresby Island, Queen Charlotte Islands Group; thence south 80 chains, east 80 chains, north 80 chains, west 80 chains back to the place of commencement, containing 640 acres.

Located this 10th day of September, A.D. 1907.

FREDERICK CLARK.

Sept. 21 A. A. McPhail, Agent.

NOTICE is hereby given that thirty days after date I intend to apply to the Hon. Chief Commissioner of Lands and Works for a license to prospect for coal on the following described lands:

Commencing at a post planted at the northwest corner of the claim of Frederick Clark, being about ten miles west of McCoy's Cove on the north side of Cumshewa Inlet, Moresby Island, Queen Charlotte Islands Group; thence north 80 chains, east 80 chains, south 80 chains, west 80 chains back to the place of commencement, containing 640 acres.

Located this 10th day of September, A.D. 1907.

A. E. SHELTON.

Sept. 21 A. A. McPhail, Agent.

NOTICE is hereby given that thirty days after date I intend to apply to the Hon Chief Commissioner of Lands and Works for a license to prospect for coal on the following described lands:

Commencing at a post planted at the northwest corner of the claim of Frederick Clark, being about ten miles west of McCoy's Cove on the north side of Cumshewa Inlet, Moresby Island, Queen Charlotte Islands Group; thence south 80 chains, west 80 chains, north 80 chains, east 80 chains back to the place of commencement, containing 640 acres.

Located this 10th day of September, A.D. 1907.

H. ABBOTT.

Sept. 21 A. A. McPhail, Agent.

Music and The Drama.

The New Grand, Victoria.

Manager Jamieson is to be congratulated on the company which he has been fortunate enough to secure for the above theatre for the fall fair week. The turn I enjoyed most was that of George Kaine, who comes on as a Dutch Comedian, but he introduces several new turns, particularly a smoke turn. In this he is most clever; he sings and smokes at the same time, and he also catches lighted matches in his mouth. He is good. Fox and Foxie as circus masters are great; the latter is a pony, and their show is as about as good a thing in the way of animal training that I have seen for a very long time. Don & Thomson in duologue were exceptionally good. Miss Thomson is a particularly brilliant dancer. "A Matrimonial Blizzard," a comedy sketch as presented by Harry Botter & Co., certainly deserves the applause which it received on the night when I had the pleasure of seeing it. Pope & Knight are both pretty and clever in their singing and dancing act; their change is marvellous. Mr. Shaw has not been lucky in the song which has been sent to him, but he made more of it than most men would. The Illustrated Pictures are above the average. I want to compliment Prof. Nagel and his orchestra on their playing, and particularly the gentleman who sits on the extreme right, who plays every kind of instrument and on Saturday night appeared in an Indian wig.

The sketch that heads the eight big features on next week's bill is guaranteed from the booking office to be absolutely the funniest that has ever been over the circuit. It is entitled "The Marriage Fee," and is presented by Harry First, in the Hebrew character of Jacob Weinstem, a marriage broker and dealer in lottery tickets, assisted by Miss Florence Hadley and Mr. Maurice Frank. Sidney Forester is an English comedian who presents a refined up-to-date act comprising song, story and character impersonations. His imitation of Chevalier, the London coster singer, is said to be perfect. The Great Earnests have a bounding table comedy horizontal bar act, and are promised to prove the best acrobats that have played here. The Mascagnis are whirlwind and fancy dancers. Cora Thomas is a singing soubrette whose songs and dances are good. Miss Thomas is also the author of several good coon songs and will sing next week her latest success "High Born Society." The usual stock features and Prof. Nagel's orchestra make up the other numbers.

Pantages' Theatre, Johnson Street, Victoria.

I was exceedingly sorry to learn that Mr. Wolfenden had left the above theatre; at the same time I was glad to hear that he had left to "better himself." Manager Ormonde is fortunate in having secured so sympathetic an accompanist as the lady who is at present presiding at the piano. The star feature is that of the Morton-Jewel Troupe, who put up a splendid turn in club juggling; it is the best thing I have seen in this part of the world; and in any other for that matter. Of course I fell in love with the little girl, that was only to be expected, but her facial distortions were great. The Excela Sisters put up a really good sketch entitled "The Girl in White"; this is well worth seeing. Mr. Von Hoff is as clever an imitator as I have seen in Victoria or Vancouver. The Illustrated Song is better than usual and the Moving Pictures are distinctly amusing.

The Rork Company, the new concern which is this year exploiting the successful musical comedy "Coming Thro' the Rye" and the big extravaganza "The Land of Nod," has been in the season most auspiciously. The former production has been crowding the Colonial theatre, Boston, to the walls, at every performance since the opening two weeks ago, and the same condition prevails with "The Land of Nod," which started in at the Princess Theatre, Toronto, a couple of weeks ago. Both organizations have received the highest praise from the critics and the universal opinion is expressed that these pieces, which enjoyed such great popularity last year, have never been so thoroughly well presented as now. Frank Lalor and his associates in the "Coming Thro' the Rye" cast, seem to have added fresh vigor and attractiveness to the performance and the new scenery and costumes, which were gotten up specially for the present tour of the piece, have been described as a vast improvement on last season's equipment. It looks now as though "Coming Thro' the Rye" would roll up a greater record in the matter of financial returns than that which distinguished last season's tour, which was admittedly one of the largest, in point of receipts, of the entire season. "The Land of Nod" is being given with the fine equipment of scenery, costumes, and other effects which were specially gotten up for the big New York Theatre production last winter. The cast includes Knox Wilson and Ursula March, who played "April Fool" and "The Chorus Girl," respectively, last season and scored immense hits. The remainder of the cast seems to have been very wisely chosen since the whole performance has met with the hearty favor of the newspaper critics everywhere. The general impression in New York theatrical circles is that these two productions are destined to go through the season with most gratifying results to all concerned.

MOMUS.

FOOTE praising the hospitality of the Irish, after one of his trips to the sister Kingdom, a gentleman asked him if he had ever been at Cork. "No sir," replied Foote, "but I have seen many drawings of it."

No drawings or poppings of cork to equal "MUMMS."

If you want the purest and best Champagne "MUMM'S" the word.

You'll find "MUMM'S" on the wine list of every high-class hotel, club, bar and restaurant.

Wholesale Agents

PITHER & LEISER

Corner Fort and Wharf Sts.

VICTORIA, B. C.

Mrs. Younge—"I want five pounds of sugar, please?"

Grocer—"Yes'm, anything else?"

"No, that's all; I'll take it with me if it isn't too heavy."

"Oh, it will be quite a light weight, ma'am."

Angry Diner—"Halloa! you waiter; where is that ox-tail soup?"

Waiter — "Coming, sir — half a minute."

Diner—"Confound you! How slow you are."

Waiter—"Fault of the soup, sir. Ox-tail is always behind."

Doctor—"Have you any idea how your wife caught this terrible cold?"

Husband—"I think it was due to her cloak."

"Too thin, eh?"

"No, it was a last winter's one, and she didn't wear it."

Union SS. Co., of B. C.

LIMITED.

This Company is not supported by Government subsidies, but by the goodwill and patronage of the travelling public and shippers.

Steamers leave Company's wharf for Van Anda, Lund, Heriot Bay, Hoskyn Inlet, Surge Narrows, Granite Point, Elk Bay, Hardwick Island, Bear River, Salmon River, Port Harvey and all logging camps every Monday at 8 p. m.

Van Anda, Lund, Lewis Channel, Shoal Bay, Port Neville, Port Harvey, Chatham Channel, Tribune Channel, Broughton Island, every Thursday at 8 p. m.

Pender Harbor, Nelson Island, Marble Bay, Blubber Bay, Lund, Mansons, Whaletown, Read Island, Bute Inlet, every Monday at 11 a. m.

Welcome Pass, Pender Harbor, Agamemnon Channel, Hotham Sound, Vancouver Bay, Deserted Bay, Jervis Inlet, every Friday at 9 a. m.

Sechelt, Buccaneer Bay, Nelson Island, Granite Island, Van Anda, Marble Bay, every Saturday at 12 noon.

PRINCE RUPERT, PORT ESSINGTON (for Hazelton); PORTLAND CANAL, ALERT BAY, HARTLY BAY and Cannery Points.

on 1st, 10th and 20th Each Month

by new steel-built steamer

CAMOSUN

This steamer is built in watertight compartments, with double bottom to insure the safety of passengers in case of collision or wreck.

For berths and passage apply

53 Wharf Street, Victoria. Carrall Street, Vancouver.

EDUCATIONAL.

ST. ANDREW'S COLLEGE

TORONTO

A Residential and Day School for Boys



Handsome New Buildings. Large Athletic Field. Careful Oversight in every Department. First Class Staff. Lower and Upper School. Boys prepared for the Universities and Business. Calendar sent on Request.

Rev. D. Bruce Macdonald, M.A., LL.D. Principal

AUTUMN TERM COMMENCES SEPTEMBER 11TH 1907.

UPPER CANADA COLLEGE TORONTO

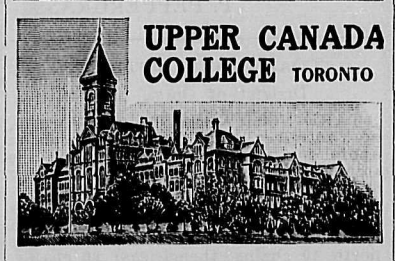

Autumn Term begins Wednesday, Sept. 11th.
Examinations for Entrance Scholarships, Saturday, Sept. 14th.
Courses for University, Royal Military College, and Business.
The Regular Staff comprises 15 graduates of English and Canadian Universities, with additional special instructors.
Senior and Preparatory Schools in separate buildings. Every modern equipment. Fifty acres of ground, 4 Rinks, Gymnasium, Swimming Bath, etc.
Entrance Scholarships for both resident and day pupils. Special scholarships for sons of old pupils.
Successes last Year: 2 University Scholarships; 10 first-class honors; 45 passes; 6 passes into the Royal Military College.

H. W. AUDEN, M.A. (Cambridge), Principal.

Y. M. C. A.

A home for young men away from home. Comfortable Reading Room, Library, Game Room, Billiards, Hot and Cold Shower Baths, Gymnasium and efficient instruction.

Manitoba Free Press on file for Middle West visitors.

40 BROAD STREET

VICTORIA

POULTRY KEEPING PAYS.

Readers of our magazine, because it teaches the best methods of handling fowls for profit. Tells how to get eggs in winter, and raise chicks in summer. Shows house-plans, handy appliances, etc., as well as illustrating and describing the different breeds. Every issue worth the price of a year's subscription. We will send it one year and include a large book on poultry for 50c. Sample free. Poultry Advocate, Petrolea, Ontario.

STEVENS

IN CAMP OR FIELD—AT MOUNTAIN OR SHORE

There is always a chance to enjoy some shooting

TO SHOOT WELL YOU MUST BE EQUIPPED WITH A RELIABLE FIREARM: the only kind we have been making for upwards of fifty years.

Our Line: RIFLES, PISTOLS, SHOTGUNS, RIFLE TELESCOPES, ETC.

Ask your Dealer, and insist on the STEVENS. Where not sold by Retailers, we ship direct, express prepaid, upon receipt of Catalog price.

Send for 140 Page illustrated catalog. An indispensable book of ready reference for man and boy shooters. Mailed for 4 cents in stamps to cover postage. Beautiful Ten Color Hanger forwarded for six cents in stamps.

J. STEVENS ARMS & TOOL CO.
P. O. Box 4097
Chicopee Falls,
Mass., U. S. A.

PATENTS and Trade Marks obtained in all countries.

ROWLAND BRITTAIN

Registered Patent Attorney and Mechanical Engineer.

Room 3, Fairfield Block, Granville St. (near Postoffice) Vancouver.

BARGAINS

—IN—

Fruit Lands

ARROW LAKES

Now is the time to buy. We have large and small tracts of good land and prices to suit all.

Some snaps in Coast property.

Kincaid & Anderson

Real Estate, Insurance and Financial Agents

First Street :: :: Revelstoke, B. C.

I Sell The Earth

A. O. P. Francis

REAL ESTATE BROKER

510 Pender Street
VANCOUVER, B. C.

TIMBER

If you have any timber for sale list it with us

We can sell it

BURNETT, SON & CO.

533 Pender St.,

Vancouver, B. C.

WANTED

TIMBER LANDS

I have connections with Eastern capitalists wanting timber lands, saw mills and logging outfits. I would like to meet cruisers or others having these properties for sale. If you have not money to pay for advertising or licenses I will advance it.

E. R. CHANDLER

Suite 1 and 2, Jones Building,

407 Hastings Street, Vancouver, B. C.

BOND SIGN CO.

VANCOUVER

Signs

ELECTRIC
BOARD
METAL
BULLETIN
GLASS
COTTON
SHOW CARD

In up-to-date styles. Estimates and designs furnished.

Why pay $300.00 to $500.00 per acre for land when you can buy from us at $10.00 to $75.00?

We own or control some of the best land in the Fraser Valley.

We can sell you Improved Farms, Unimproved Land, Timber Limits or City Lots, but our strong Point is Farm and Fruit Lands. Our Farm and Fruit Land Specialist has had 15 years experience in raising fruit in the Fraser Valley, knows HOW and can tell you HOW.

Call and talk it over.

York & Mitchell

606 Hastings St. VANCOUVER.

The B. C. Assay & Chemical Supply Company, Ltd.

Importers and Dealers in

Assayers' and Chemists' Supplies

513 Pender St.

VANCOUVER, B. C.

W. B. SMITH

Undertaker

35 YATES ST

PHONE. 892

Pantagruel Peppergrass.

His Impressions.

VOL. III.

Gardens and Waterworks.

Much has been written of the beauties of Victoria's gardens. Whole columns of blathering gush have adorned the pages of the big dailies, generally written by some one who could not tell a crocus from a cabbage, and whose knowledge of botany probably had its beginning and its ending in the homely potato. Then some expert, (we must presume he was, for he said so), would descant on the beauties, varieties, coloring, perfume, proper methods of growing, etc., etc., of the regal rose, a plant of which my recollections are exceedingly painful. This, however, by the way, for wounds may heal, but the rose's scent, they say, never dies.

Newspaper paragraphs have also been written by the score relating how Mrs. Van Hushbucket of Stony Mount Drive, picked such lovely carnations from her garden in midwinter. All this just to irritate and tantalize the poor frozen-out easterner and to make him think that British Columbia in general and Victoria in particular, is a land overflowing with milk and honey—and roses. But in spite of the journalists' long bow drawing, Victoria is a city of gardens, in a land of flowers. Early in the spring the profusion and beauty of bloom is wonderful, and late in the autumn, when wintry winds are driving blinding snow wreaths over the vast Manitoban prairies, the gardens of Victoria are yet bright with flowers, many really of the summer season, while Lauristinus, Paffron, Japanese Anemone, and hardy Chrysanthemums mingle their pretty flowers with fine winter foliage plants and holly berries. There should be no reason why these early and late beauties should not exist the entire season, but there is a period, during the hot midsummer, when many plots simply dry away. Dry stems, the ghosts of departed beauties, rustle their dessicated leaves in the passing breeze. Mournful indeed, is the sight of such places, in which the patch of yellow grass, of texture of raffia, seems to cry aloud to every passer-by for water. The exceptions to the rule, certain well kept places, the properties of wealthy people, or else those occupied by enthusiasts who would deprive themselves sooner than the beloved garden, should wont, those exceptions ablaze with the richest of blooms, but emphasize the forlorn dryness of the places—largely in the majority, whose occupants are unable, either from lack of means, or for want of the time necessary, under existing conditions, to the proper care and health of garden things. Plants and gardens require water; plenty of it, and so unstinted in supply that a good soaking is at any time available, and can be administered in a short space of time, and Victoria, to its shame be it said, has no water. I do not mean by this that a person will die there for want of a drink; there is plenty of water for afternoon tea, there seems to be quite a drop to make beer with—very good beer too, some to wash floors and clothes with, though it must be said that the state of laundered clothing at times—in the dry season say—shows the effects of a slight drouth, there is rather less for bath purposes, though one may enjoy this luxury if one has the time and patience to wait for the slow dribbling from a tap which is connected to some obsolete system with no force whatever, and which refuses to give forth whenever the next door neighbour replenishes the tea kettle, if one can thus wait until the tub holds a sufficiency of the fluid one may bath after a fashion, but as for having a suitable quantity for successful and general gardening, or for running any little water motors such as are used for a 1001 little industries and household conveniences in other cities, or for putting out fires, the city of Victoria is away below discount. She hasn't got the water, and she never will have under the present system and from the present source of supply. Twenty years ago the supply was inadequate, of force they had little, not so much as Sunny Jim. Today she is using the same old pipes, from the same old source, with hundreds of additional taps bleeding the system. The little force is gone, and people must, by the slow dribbling of an over-worked system, give over much of the gardening formerly done in the place, and hence the parched neglect of many old-time pretty gardens in the heat of summer.

In one of my rambles, I met a gentleman who was building a new house in a most desirable locality, though a little lower down the hill than is usually chosen for a residence. Asked for his reasons for this, he told me that he had been living for some time in a rented house on Rockland avenue, well towards the highest ground, and that for the six weeks previous (this was the middle of July) he had had water for household purposes carried for some distance from the lower level to supply his house, in consequence, he had taken fright at the high land and gone lower down where he at least could expect to draw enough water to wash himself with.

"Gott im Himmel!" a fire in any one of the superb mansions between say, St. Charles street and Rockland avenue, on the height of land, could no more be extinguished during the dry moons than could that camel be thrust through the needle's eye. The conflagration of July last showed the woeful inadequacy of the water supply in the brightest of—not limelight, but firelight. The fire department were criticised, and an investigation was held. Severe censures were passed by the public for their failure to fight the fire in front, instead of following up behind, but I ascertained privately that it was impossible for them to face the flames because the force of water was so low that they could not get near enough with the dilapidated hose at their disposal. A noted fire expert visiting the city about this time condemned the entire fire paraphernalia as obsolete and inefficient in cases of the like, and what with poor equipment, and an insufficiency of water, many hard working people, innocent and deserving, lost homes and property, the cost of which will cripple them financially for a long time and by which they have lost much which can never be replaced.

This is not a condition which can bear scrutiny by prospective residents of means, especially as the insurance companies have lately, by reason of this condition, raised their premiums in the city of Victoria, most appreciably.

Esquimalt also sports a water system, and although the supply and the pressure are said to far outbalance Victoria's, yet people are in bad positions in parts of the district regarding water, in that they are at the mercy of a corporation with seemingly extraordinary powers who will, when the whim seizes their heads of departments, flatly refuse to supply water to prospective builders. I know of the case of one person who wished to purchase a plot of land from a certain company owning large tracts in the district. The plot in question was about 200 yards past a house already supplied with water, and wishing to make sure that the commodity would be laid in to the plot, he saw an official of the company, around whose august person the whole water question of Vancouver Island seems to revolve, and asked him if water would be laid on in the event of his purchasing.

"No, it will not; you people are always going beyond the water system because you get land cheaper and expect the company to supply you."

"Well, then, if the property owners in that block pay a share, will you place the water?"

Then the true reason came out:

"I would advise you not to touch that property, for we are not on good terms with that company and until they make terms with us we will not supply any water."

Fancy a statement of this sort from the lips of the head of an important corporation, dealing in one of the necessaries of life. A statement which can well be construed to mean "if that company does not do as we wish them to, the people may starve for water, for we will not let them have it."

And this in a free British country, A.D. 1907! Needless to say the deal for land was (temporarily at least) suspended, which was no doubt the precise aim of the august head of the corporation. It may, however, be quite in the limits of the possibilities that some day, some person with more money than brains, more stubbornness than wit, will in the silliness of his chuckle-headed folly, take steps to find out under what authority this company pursues such a dog-in-the-manger policy, and in his foolish blundering, he may stumble upon what is technically known as a charter, and who knows but that under this instrument, this very stupid and obstinate person may make things extremely uncomfortable for the concern, which of course would be a pity, as 'tis a pity to disturb any easy-going concern of tyrannic tendencies and a soft snap. "Quien Sabe"—who knows?

Yours,

P. PEPPERGRASS.

COAST LAND DISTRICT.

District of Ootsa Lake.

TAKE NOTICE that Thomas Norman, of Vancouver, B.C., Printer, intends to apply for permission to purchase the following described land:—Commencing at a post planted at the southwest corner, about two miles distant and in a northwest direction from end of Uncha Lake on the north shore thereof; thence north 40 chains; thence east 80 chains; thence south 40 chains; thence west 80 chains to the point of commencement, and containing 320 acres, more or less.

THOMAS NORMAN.

Aug. 31 Wilbur Johnston, Agent.

COAST LAND DISTRICT.

District of Ootsa Lake.

TAKE NOTICE that Lewis Bridges, of Vancouver, B.C., Engineer, intends to apply for permission to purchase the following described land:—Commencing at a post planted at the southeast corner, about five miles distant and in an easterly direction from Skin-tyee's cannery cabin, and on a small lake and nearly 150 yards south of trail stake planted on the Ootsa and Cheslatta Lake trail; thence north 80 chains; thence west 80 chains; thence south 80 chains; thence east 80 chains to point of commencement, and containing 640 acres, more or less.

Dated 19th June, 1907.

LEWIS BRIDGES.

Aug. 31 E. E. Barnum, Agent.

COAST LAND DISTRICT.

District of Francois Lake.

TAKE NOTICE that Dougal Ferguson, of Vancouver, B.C., Customs Officer, intends to apply for permission to purchase the following described land:—Commencing at a post planted at the southeast corner, about seven miles distant and in a northwest direction from west end of Francois Lake, from which a trail has been blazed, and alongside of B. A. Evans' northwest corner; thence west 80 chains; thence north 80 chains; thence east 80 chains; thence south 80 chains to point of commencement; containing 640 acres, more or less.

Dated 29th May, 1907.

DOUGAL FERGUSON.

Aug. 31 Wilbur Johnston, Agent.

CARIBOO LAND DISTRICT.

District of Nechaco Valley.

TAKE NOTICE that Louis D. Carncross, of Vancouver, B.C., intends to apply for permission to purchase the following described land:—Commencing at a post planted at the southwest corner, and James Edward's southeast corner, about eight miles southeast of Tsinkut Crossing; follow Fort George trail about six miles east of Tsinkut Crossing; thence right angles south about two miles; thence north 80 chains; thence east 80 chains; thence south 80 chains; thence west 80 chains to point of commencement, and containing 640 acres, more or less.

Dated July 8th, 1907.

LOUIS CARNCROSS.

Sept. 7 John O'Regan, Agent.

Chinese-made Shirts & Overalls MUST GO!

BIG HORN BRAND

UNION-MADE.

BUTTING AHEAD.

The SILVER SPRING BREWERY, Ltd.

BREWERS OF

ENGLISH ALE AND STOUT

The Highest Grade Malt and Hops Used in Manufacture.

PHONE 893. VICTORIA

WHY NOT HAVE THE BEST

THE REPUTATION OF

James Buchanan & Co's SCOTCH WHISKIES

Is world-wide, and stands for the BEST that can be produced. The following brands are for sale by all the leading dealers:

RED SEAL — ROYAL HOUSEHOLD

BLACK AND WHITE — VERY OLD LIQUEUR SCOTCH

RADIGER & JANION, Sole Agents for B.C.

Paint Your House With the Best Paint.

It Is the Cheapest in the Long Run.

Will it Spread?

There is no other paint, either prepared or hand made from lead and oil, that will spread as well under the brush and cover as much surface to the gallon as

THE SHERWIN-WILLIAMS PAINT.

Figure 360 square reet, two coats, to the gallon and you'll probably have some paint left over.

There are many other good points in its favor. Ask us about them.

SOLD BY

E. G. PRIOR & CO., LTD. LTY.

VICTORIA, VANCOUVER, KAMLOOPS, VERNON.

Established 1867

B. C. Funeral Furnishing Co.

52 Government St., Victoria, B. C.

Charles Hayward, President. F. Caselton, Manager.

We make a specialty of Undertaking and Embalming. An experienced certificated staff available at all times, day and night.

Phones Nos. 48, 305, 404 or 594, Victoria.

At The Street Corner

By THE LOUNGER

By request the following paragraph is written. A gentleman with whom I am well acquainted, and who is a constant passenger on the Victoria-Vancouver boats, complained to me that he was perpetually being asked the names of the various islands, passed en route. He made the suggestion that I should voice his complaint in the public press. Obviously the remedy for this lies in the hands of The Tourist Association. It would not be hard to make out a neat little chart, all the islands could be named, and their different characteristics noted. Such and such an island for sheep; another for poultry; one more for general farming. The expense would be paid for by advertisers both in Victoria and Vancouver. If the Tourist Association like to give me the job, with a list of the islands, I will guarantee that I can make money out of the scheme. But, it is up to them first.

What on earth are the Municipal Council of Victoria thinking about when they allow such an obstruction, as, at the time of writing, exists at the Broad street end of Trounce avenue? Planks of wood, balanced on stones, at the entrance to a public thoroughfare should be labelled with a red light, as on a dark night such an obstruction constitutes a public danger. The same thing applies to that portion of the sidewalk immediately below the Dominion Hotel. The unwary pedestrian could easily break his neck there. Night time in Western Canada is not famous for its walkers; people who take in both sides of the road at once are liable to hurt themselves at this place, and when all is said and done, though the authorities are not supposed to encourage such habits, yet they must remember that it is these very same people who spend good money in their town. Also it must be remembered that there is a well proved proverb, which tells us that "Providence always looks after drunken men and children," and I don't see why the Council can't follow the habits of Providence. There are many worse examples.

I saw Mr. Palmer, Detective-Sergeant, the other day; I am glad to say that it was on my business, and not on his. I am not an anti-Asiatic by any means, but I do object to being awakened at seven o'clock in the morning by a Chinaman hitting a gong. I am quite prepared to admit that I am a crank on the subject of noise; my friends have told me time and time again that this is so; it is probably the fact. I have been told that this dislike of noise in the morning is the result of a guilty conscience. I don't dispute that, either; nobody with any sense would come out here unless he had one.

In sizing things up, however, the Chinaman is no worse than the Christian. We hear a lot in stories about the bells "pealing merrily," but as a matter of fact they are an abominable nuisance. What good are they? Do you honestly think that they bring anybody to church who wouldn't have gone anyway? I don't know how often you have heard the same words; I know that I have heard them till I am sick of them: "Oh, is that the little bell; I must hurry or else we shall be late (well it depends on the relationship as to whether she puts in the "dear" or not). And the hurry takes about half an hour. What with making up her mind as to matching plum-coloured skirts with pink hose, and other necessary details, there is no getting away with her from the house. And where does the church bell come in? Simply a noise which might well be done away with. I know that in all my long experience, about seventy-five next month, I have never yet met a person who has gone to church just because the bells were ringing.

I have already written on the subject of impoliteness, or incivility. Of course it is only a matter of breeding, and in the Old Country the way in which the smart young men of this country treat their lady friends would simply be called "damned bad form." It is largely the fault of parents; they spoil their children till there is no getting them to do what they are told; the said children get work for themselves at about twelve and are independent at fifteen. This is absolutely immoral. If people are going to enjoy the luxury of getting married they should be made to see that their children are turned out as ladies and gentlemen. This is not hard; there is no need for high birth, or any rot like that; I know that all the blackguards I ever met, have been from the tall-hat arrangement, and that I have met more true gentlemen, that is "Nature's Gentlemen," in the class which we most erroneously call the lower class.

And yet I am not a Socialist; not a bit of it. It always gives me a glow when I hear the National Anthem; I have the greatest respect for the House of Lords. But there is some inherent deficiency in a certain class of people. As a rule the higher a man or woman, though this is rarer, is in the social scale, the more courteous they are to all the folks they meet. The cheap man, who probably sells matches on the quiet, and pretends to own a house in Park Lane, is the one who thinks it is part of his business to be rude to the people whom he has the gall to imagine are his inferiors. Well, he can go on thinking, for in ninety-nine cases out of a hundred the inferiority comes in on the other side.

It is a funny thing that Victoria for the most part advertises itself; at least in The Sunday Colonist; but when the fall fair comes along there is a great lack of the same advertising. I do not refer to the newspaper part of it; Mr. Smart, the excellent manager of the fair, looks after that. But why is there no public advertising in the way of flags and signs? A gentleman came over from Vancouver on Wednesday whom I knew; I asked him if he had been up to the fair, and he replied that he had heard that there was going to be a fair soon, but he didn't know that it was on now. These remarks are uttered, or rather printed, in the interests of the City, by one who firmly believes that the present Mayor by his action in prohibiting "The Owl" banner and that of "The Merchants' Picnic" from being displayed across the street has proved detrimental to the city.

Lounger.

Cooked His Goose.

Enterprise in Kansas is not confined to the sterner sex. In Saline County, at a recent election, a young woman, who was a candidate for the superintendency of schools, applied methods which astonished her opponent.

One day, just before noon, she drove up to a wheat-field where twenty men were working at the harvest. She was the centre of interest for the moment, and the men gathered round her.

Proof Positive.

Mrs. Perry thoughtfully regarded the package the maid had just brought in, and then remarked to her husband that she had meant to buy a mauve brooche.

"What did you get?" he asked.

"Pink louisine."

Her husband could not quite conceal a significant smile, and Mrs. Perry went on hurriedly: "I know what you are thinking, Joe—that I don't know my own mind. But I can prove that I do.

"Did you ever know me to go to a grocery and bring away a can of peaches instead of a bar of soap? Certainly not!" she concluded, triumphantly.

Look for—

The Sign of the
Stetson

Whether you find it at our store door or on the sweatband of the hat, it is the sign of excellence. Its value is assured by the quality, style and workmanship in the hat, all of which we guarantee.

Every Stetson Bears the Stetson Name

We carry the Stetson in all styles—Soft and Derby.

B. Williams & Co.
Are Agents for
SEMI-READY TAILORING

3,000 Garments Carried in Stock.

68-70 Yates St., Victoria, B.C

The Rainy Season is Due

Better inspect my new fall stock before buying. I carry a full line of English
MOTOR COATS
DRIVING COATS
CAPES
ULSTERS
CHESTERFIELDS
and
VELDT COATS.
(An ideal Shooting Jacket.)

E. Chapman
DAVIS CHAMBERS
Vancouver, B.C.
Sole Agent in B. C. for Atkinson's Royal Irish Poplin Ties.

You Can't Make a Mistake

In having your prescriptions filled here, because you will receive goods of the highest possible excellence and those dispensed by graduates only.

FRASERS
Empress Drug Hall
30-32 Government St.
VICTORIA.

An Ideal Hair Dressing is Adonis Hed-Rub.

Cleans the scalp, stops falling hair, and at the same time imparts a feeling of comfort and satisfaction which is unexplainable.

Cyrus H. Bowes
CHEMIST
98 Government St. near Yates St.
VICTORIA, B. C.

PROSPECTORS
SHOULD GO TO
STEWART
Portland Canal

The newest and most promising prospecting field in British Columbia. Only four lays from Victoria. Send for pamphlet. Come and see our specimens.

STEWART LAND CO., Ld.
P. O. BOX 480,
16 Board of Trade, Victoria.

To keep in correct form

you must study your dress and conform to the prevailing fashions.

The materials we have for your selection embrace the newest designs for Fall and Winter wear.

Our charges are reasonable and our goods of the best.

Peden's Tailoring Parlors
FORT STREET, VICTORIA.

Victoria FRUIT and Farm Lands

Write for "Home List" and information.

R. S. DAY
and
BEAUMONT BOGGS
Realty Brokers.
44 Fort Street . . . . VICTORIA.

THOMAS CATTERALL
Builder and General Contractor.
Tenders given on Brick, Stone and Frame, Alterations, Parquetry Flooring, Office, Bank, Store and Saloon Fittings. Pile Driving, Wharves and Dock Sheds constructed and repaired.
VICTORIA.

North British Line

The SKEENA RIVER ROUTE is the Quickest and Best Route to the

Bulkley Valley, Telkwa and Ootsa Lake Country

The Fine Steamer NORTHWEST runs between Port Essington and Hazelton and All Skeena River Points connecting with Coast Steamers.

For Information Address—
British Columbia Transportation and Commercial Co., Ltd.
Room 15 Jones Block, Vancouver, or Port Essington.

CANADIAN PACIFIC RAILWAY
BRITISH COLUMBIA COAST SERVICE.

FROM VANCOUVER—
For Victoria—S.S. Princess Victoria, 1 o'clock p.m. daily.
For Nanaimo—S.S. Joan, daily except Sunday, at 1:30 o'clock p. m.
For Skagway and Ketchikan, Alaska, calling at Prince Rupert, Port Essington and Port Simpson—Princess May, May 19, 29, 8 p. m.
For Northern B. C. Ports—S.S. Amur, 2nd and 16th of every month, 8 p.m. Calls at Skidegate first trip of month and Bella Coola second trip of month.
FROM VICTORIA—
For Vancouver—S.S. Princess Victoria, 1 o'clock a. m., daily.
For Seattle—S.S. Princess Beatrice, 8:30 a. m., daily, except Monday.
For West Coast, Vancouver Island—S.S. Tees, 11 p. m., 1st, 7th, 14th of each month, for Clayoquot and Mosquito Harbor; 20th of each month for Cape Scott, Quatsino, Ahouset and way ports.
FROM SEATTLE—
For Victoria—S.S. Princess Beatrice, 11:30 p.m., daily, except Monday.

For rates and passage, apply at Company's Offices.
VICTORIA :: :: VANCOUVER.

STENOGRAPHY
Lessons in the shortest and quickest system,
THE EVERETT,
Given by
L. McLEOD GOULD,
Public Stenographer
Phone 1416 35 Yates St.
VICTORIA, B. C.

PLANNING TO BUILD.

I want you to write for my new Book "COUNTRY AND SUBURBAN HOMES." It is especially prepared for prospective home builders and is full of valuable, practical and useful information on the subject. Each residence is illustrated by half-tone plates of the original showing exactly how the building will look when completed. There are complete descriptions of each home and accurate estimates of cost. This book will cost you nothing, but will be worth a great deal of money to you. Write to-day I prepare at low cost special designs and plans for new work or for remodelling old buildings.

H. STANLEY MITTON, ARCHITECT, VANCOUVER, B. C.

What's the difference between a mouse and a young lady?

One wishes to harm the cheese and the other to charm the he's.

There's another thing that also charms the he's, and that's Kilmarnock Scotch. These damp fall days nothing charms the he's more than a Johnnie Walker, either by its "lonesome" or blended with the famous White Rock Mineral Water.

All leading hotels, bars, clubs and restaurants keep Kilmarnock and White Rock.

Wholesale Agents
PITHER & LEISER
Cor. Fort and Wharf Sts.

DOMINION TRUST COMPANY LIMITED

Capital $2,000,000
Subscribed $550,000
Reserve $100,000

J. B. MATHERS, Gen. Man.

We can make splendid profit for cliants discounting agreements of sale, with a 50 per cent. valuation as security. This is safe and remunerative speculation. If you have ready money to use in sums of $100 to $100,000, let us give you particulars of what we can offer.

You will be pleasantly surprised.

DOMINION TRUST CO., Limited.
328 Hastings St., West.
Vancouver, B. C.

The Week

A Provincial Review and Magazine, published every Saturday by

"THE WEEK" PUBLISHING COMPANY, LIMITED.

Published at VICTORIA and VANCOUVER

88½ Government Street..Victoria, B.C.
526 Hastings St.....Vancouver, B.C.

W. BLAKEMORE..Manager and Editor

Impressions of Seattle.

Seattle is a big city, and may some day be a great one. Although residing in this Province more or less for ten years, I made my first acquaintance with the commercial Capital of Washington this week. The delay has been due to a deep-rooted prejudice against those bizarre American methods which are popularly supposed to achieve their apotheosis in Seattle.

A very brief acquaintance dispelled the idea that this important city is in any sense fairly represented by the cheap tourists who flock to Victoria during the season. In a whole day's ramble round the city I saw fewer than one may encounter on Government street, Victoria, any afternoon during July and Aubust between the arrival and the departure of the boat. The majority of Seattle people seem to be intent on their business and on improving their city. To deal with the people first. The type is distinctly superior to that which predominates in Chicago or Minneapolis. There is less vulgarity and less ostentation. Everybody seems to have money and plenty of it, the best restaurants are frequented by people who in ordinary cities would be content with the second or third rate ones. Men whose features and style bespeak plainly humble origin are well dressed and able to indulge in all the luxuries of the season. If there is much refinement in Seattle it is carefully hidden away, the stamp of commercialism is upon everything, and men, and not a few women pursue the quest with a zeal and persistency unsurpassed in any other city.

Courtesy is met with everywhere, and the visitor who is prepared to pay will meet with every consideration. Large fortunes have been made very rapidly, especially in real estate, and trade, at the same time it is satisfactory to find that many men who came to Seattle twenty years ago penniless, are today wealthy and influential, they have made their fortune by steady industry. I was particularly impressed with the attitude of the people in the Grand Theatre, and after carefully studying the situation, am satisfied that the occasion furnished an admirable test of the character and viewpoint of the community. First, as to the appearance of the audience. In a packed house, there were hundreds of ladies richly dressed. I saw gorgeous silk and satin cloaks, which could not have cost less than $100 each; they were there in profusion. Every lady came to the theatre in a hat, and the display of millinery was something startling and impressive. Of course the hats were removed before the performance began, but not before the on-looker was treated to a startling display of millinery. How they were stowed away I cannot imagine, for there was barely room for my modest bowler under the seat. The ladies' dresses were all light and elegant, but all high, which gave an afternoonish effect. Few of the men were in evening dress, although the occasion was not a usual one, but most of them wore black morning coats. The audience was obviously joyous and light-hearted, whilst there was no unseemly noise, there was abundance of chat and a prevailing spirit of happiness. The lady who sat next to me was exquisitely dressed and must have belonged to one of the best families in the city; she was accompanied by her husband, and I was not a little amused as well as pleased to notice her joyous excitement at the whole performance, but what amused me most was that quite audibly and sweetly she sang a vocal accompaniment to all the operatic airs played by the orchestra. I was greatly impressed with the prompt recognition by the audience of every good point and of every lofty sentiment. The applause was not only unmistakable but prolonged, and in this respect there was far more enthusiasm and appreciation than I have ever noticed in a Canadian audience. It speaks well for the future of Seattle, for people of this type will mould public opinion along healthy channels and will not tolerate low public standards.

I am sorry to say that I was not as favourably impressed with the city as with the people, although great allowances must be made for the fact that Seattle is forging ahead by leaps and bounds, and that the population is growing faster than it is possible for the authorities to develop the city itself. There are some splendid blocks which would not be a discredit to New York or Philadelphia. At present these are cheek by jowl with shacks of the pioneer days. The streets with few exceptions, leave much to be desired, and the irregular contour of the land makes it extremely difficult to lay them out properly. Roughly speaking, Seattle consists of a low bench flanking Puget Sound, and a series of ridges and hollows running parallel with it as you travel inland. The problem of crossing these ridges has been cleverly solved by the institution of cable tramways which climb gradients literally as steep as the roof of a house. The cross streets and avenues intersected by the cable ways run more or less on a level, and are served by an ordinary car system.

I took a run out as far as Lake Washington, easily the most charming residential suburb. Here immense hills are being levelled and picturesque residences are being erected, and before many years the terraced hillsides along the shores of this beautiful lake will be dotted with residences.

At present everything is in a rough unfinished state, but thousands of men and hundreds of horses are grading st eets levelling hillocks, cutting trenches and performing all the thousand one necessary works to convert a wilderness into a well laid out and populous city. Seattle presents an interesting study at the moment. Its growth is phenomenal; good judges claim that today it contains at least 250,000 people, which means that the population has doubled in four years, and quadrupled in less than ten. Seattle was made by the North, the rush to the Yukon and afterwards to Alaska, gave the impetus which has carried it forward to a state unapproached for activity and prosperity by any American city except Chicago. The North has only just begun to move, and while Canadian cities will reap enormous benefits from the development of Northern British Columbia, no close observer can doubt that Seattle will benefit four-fold and that it is destined to become the greatest city on the Pacific Coast.

It is only fair to say that I looked in vain for any evidences of that lawles spirit which is popularly supposed, at any rate in Canada, to be representative of Seattle. There is as in every large sea port a tough element, but it is very much less to the fore than a few years ago, and a healthy public opinion controlling and directing men of substance and influence, who are determined that their city shall have a great future, will do its best to keep lawlessness in check.

On the whole I was more pleased than otherwise, but at the same time saw nothing in the conditions or surroundings which would suggest that Seattle will attract any except for the purposes of commercial enterprise.

Bohemian.

Royal Agricultural Fair.

The Royal Agricultural and Industrial Society's big annual fair at Queen's Park, New Westminster, opens next Tuesday and given good weather the five days of the exposition promises to find the largest crowd ever out at the park. For weeks past Manager W. H. Keary and his efficient staff have labored hard to bring together the finest collection of exhibits of the field, orchard and mine, and the district displays will surpass, both in number and general attractiveness, even those shown during the Dominion Exposition. In the Industrial building more space than ever has been required and this year a portion of the upstairs, formerly devoted to the Educational Exhibit will be given up to industries. Many handsome booths, costing over $500, have been installed and the scene that will greet the eye of the visitor in the Industrial building will far surpass anything heretofore attempted. There is to be plenty of music during exhibition week, as besides the Vancouver Regimental band, the New Westminster band, several up-country musical organizations will be in attendance. Balloon ascensions, championship lacrosse games and athletic sports will form a portion of the daily programme. The entries for stock will be larger than ever. The grounds have been put in excellent condition and the work of the landscape artist has done much to beautify the park. The programme of the fair will be as follows:

Saturday, Sept. 28—Lacrosse game, Maple Leafs vs. New Westminster, first match of tournament and a scheduled match of the B.C.A.L.A.; concert, New Westminster band.

Monday, Sept. 30—Exhibitors' day; final arrangements completed for installing various exhibits; stocks placed in sheds; visitors rigidly excluded.

Tuesday, Oct. 1—Lacrosse game, Vancouver vs. Tecumsehs, second game of tournament; balloon ascension; concert, New Westminster band.

Wednesday, Oct. 2—Scotchmen's day; athletic sports on oval; balloon ascension; Scottish concert in evening at opera house; concert at park, New Westminster band.

Thursday, Oct. 3—Citizens' day; lacrosse match, losing teams of first and second games of tournament; balloon ascension; concerts, Vancouver Regimental and Vernon City bands.

Friday, Oct. 4—Children's day; ball game, New Westminster vs. Bellingham; long distance foot race, contestants Tom Longboat, A. Burn and W. R. Chandler; team hauling competition; concerts, New Westminster and Vernon City bands.

Saturday, Oct. 5—American's day; lacrosse game, final match of tournament between winners of first and second games; band concerts New Westminster and Vancouver Regimental bands.

Westward Ho!

In the September number of Westward Ho, a magazine published in Vancouver, there is a short story written by J. F. Bledsoe, a well known newspaper and mining man and ex-resident of Alberni. Mr. Bledsoe's story deals with mining camp life, and the fate of a young stranger who sought fortune for the sake of love. It is an interesting romance with a pathetically dramatic finish. There are other interesting contributions in the magazine, among them one by Hon. Richard McBride entitled "My First Impressions of the Motherland." —Pioneer News, Alberni.

Westward Ho! is a bright, we edited magazine published at Vanco ver, and only three months old. is getting better every issue, and i publishers expect to have 160 pag in the October issue.—The Pione Phoenix.

C M TRADE MARK

Cloisonne and Satsuma Wares

We have just imported, direct from Japan, an exceedingly fine collection: Exquisite vases of all sizes and shapes, teapots, cups and saucers, rose bowls, tea caddies, christening bowls, etc. Lovely wares which have come direct to us from the hands of the old masters. Every piece is in its way a masterpiece.

CLOISONNE PRICES FROM.....$1.25 up
SATSUMA PRICES FROM .....$2.00 up

With this shipment from the Orient we have also received a splendid collection of ivory carvings, all of them very beautiful, many of them very rare.

You are cordially invited to inspect this new and choice stock in our showrooms.

CHALLONER & MITCHELL
47 and 49 Government St., Victoria.

Cosy Corner Tea Rooms

On and after Saturday, September 1st, 1907, these rooms will be open from 8 a.m. to 11 p.m. daily. Breakfast will be obtainable from 8 to 10 a. m

36 Fort St., VICTORIA

The Cosy Corner Rooms have a Tent at the Exhibition.

The V. B. C. Novelty Works

FINE ANTIQUE, ARTISTIC AND ARCHITECTURAL DESIGNED WORK MADE TO ORDER.

I am now ready to fulfil any orders for all kinds of Banks, Stores, Offices, Churches, Barber Shops and Hotel Bar Fixtures and Furniture.
1000 Granville Street :: :: :: :: :: VANCOUVER, B. C.
T. LeCAIN, Proprietor.



COAST LAND DISTRICT.
District of Ootsa Lake.

TAKE NOTICE that Louis Henry McMillan, of Vancouver, B.C., Grocery Clerk, intends to apply for permission to purchase the following described land:—Commencing at a post planted at the southwest corner, about four and one-half miles distant and in a northeasterly direction from Skin-tyee's Cabin, on old trail to Uncha Lake; thence east 80 chains; thence north 80 chains; thence west 80 chains; thence 80 chains south to point of commencement, and containing 640 acres, more or less.

Dated 16th June, 1907.
LOUIS HENRY McMILLAN.
Aug. 31 Wilbur Johnston, Agent.

COAST LAND DISTRICT.
District of Ootsa Lake.

TAK ENOTICE that Harold Hamer, of Vancouver, B.C., Clerk, intends to apply for permission to purchase the following described land:—Commencing at a post planted at the southeast corner alongside the southwest corner post of Seaman's pre-emption on the north shore of Ootsa Lake; thence north 80 chains; thence west 80 chains; thence south 80 chains; thence east 80 chains to point of commencement, and containing 640 acres, more or less.

Dated 8th June, 1907.
HAROLD HAMER,
Aug. 31 Wilbur Johnston, Agent.

COAST (OOTSA LAKE) LAND DISTRICT.
District of Ootsa Lake.

TAKE NOTICE that Edward Grand, junior, of Vancouver, B.C., Traveller, intends to apply for permission to purchase the following described land:—Commencing at a post planted at the southeast corner, about one mile distant, and in a westerly direction from Morgan's north-west corner post; thence west 80 chains; thence north 80 chains; thence east 80 chains; thence south 80 chains to point of commencement; containing 640 acres, more or less, and being on the north side of Ootsa Lake, about two miles from same.

Dated 4th June, 1907.
EDWARD GRAND, JR.,
Aug. 31 Wilbur Johnston, Agent

COAST LAND DISTRICT.
District of Ootsa Lake.

TAKE NOTICE that Charles Laurence Huestens, of Vancouver, B. C., Clerk, intends to apply for permission to purchase the following described land:—Commencing at a post planted at the southeast corner, one mile distant, and in a west direction from James W. Gillies' southeast corner, and on the north shore of Ootsa Lake; about one mile west and one mile south of Morgan's pre-emption claim; thence north 80 chains; thence west 80 chains; thence south 80 chains; thence easterly along lake shore to point of commencement, and containing 640 acres, more or less.

Dated 8th June, 1907.
CHARLES LAURENCE HUESTENS.
Aug. 31 Wilbur Johnston, Agent.

COAST LAND DISTRICT.

District of Ootsa Lake.

TAKE NOTICE that William Jack Haddock, of Vancouver, B.C., Merchant, intends to apply for permission to purchase the following described land:—Commencing at a post planted at the southwest corner, about one mile north of Ootsa Lake and beside the northwest corner post of Seaman's pre-emption; thence north 80 chains; thence east 80 chains; thence south 80 chains; thence west 80 chains to point of commencement, and containing 640 acres, more or less.

Dated 8th June, 1907.
WILLIAM JACK HADDOCK.
Aug. 31 Wilbur Johnston, Agent.

COAST LAND DISTRICT.
District of Ootsa Lake.

TAKE NOTICE that Walter Evans Haskins, of Vancouver, B.C., Clerk, intends to apply for permission to purchase the following described land:—Commencing at a post planted at the southeast corner about one mile north of Ootsa Lake and alongside of Seaman's pre-emption northwest corner post; thence north 80 chains; thence west 80 chains; thence south 80 chains; thence east 80 chains to point of commencement, containing 640 acres, more or less.

Dated 8th June, 1007.
WALTER EVANS HASKINS.
Aug 31 Wilbur Johnston, Agent.

COAST LAND DISTRICT.

District of Ootsa Lake.

TAKE NOTICE that Colin McDiarmid of Vancouver, B.C., Physician, intends to apply for permission to purchase the following described land:—Commencing at a post planted at the northwest corner and about 200 yards east from Henry McConvey's southwest corner, and about two miles northerly from Skin-tyee's cannery cabin on the Ootsa Lake trail; thence east 80 chains; thence south 80 chains; thence west 80 chains; thence north 80 chains to point of commencement, and containing 640 acres, more or less.

Dated 17th June, 1907.
COLIN McDIARMID.
Aug. 31 E. E. Barnum, Agent

COAST LAND DISTRICT.

District of Ootsa Lake.

TAKE NOTICE that Luck Evelin McGrath, of Vancouver, B.C., Clerk, intends to apply for permission to purchase the following described land:—Commencing at a post planted at the southeast corner about one and one-half miles easterly from Skin-tyee's cannery cabin, and about 150 yards east from trail stake which is on Ootsa and Chesletta Lake trail; thence west 80 chains; thence north 80 chains; thence east 80 chains; thence south 80 chains to point of commencement, and containing 640 acres, more or less.

Dated 18th June, 1907.
LUCY EVELIN McGRATH.
Aug. 31 E. E. Barnum, Agent.

COAST LAND DISTRICT.

District of Ootsa Lake.

TAKE NOTICE that Clive Stark Carman, of Vancouver, B.C., Clerk, intends to apply for permission to purchase the following described land:—Commencing at a post planted at the southwest corner, about six miles distant and in a southerly direction from Francois Lake head and 300 yards south of small lake on the trail; thence north 80 chains; thece east 80 chains; thence south 80 chains; thence west 80 chains to point of commencement, and containing 640 acres, more or less.

Dated 30th May, 1907.
CLIVE STARK CARMAN.
Aug. 31 E. E. Barnum, Agent.

I, Justo Artaza, of Victoria, B.C., by acupation a Laborer, do solemnly declare,—

I, Justo Artaza, intend to apply for permission to purchase three hundred and twenty acres of unoccupied and unreserved Crown lands (not being part of an Indian Settlement), situate in the vicinity of Upper Nechaco River.

I, on the fifteenth day of July, 1907, did locate the said land by planting at the northeast corner thereof a post at least four inches square and standing not less than four feet above the surface of the ground.

The said post is about forty yards distant, and in a northwesterly direction from Upper Nechaco River, about eight miles due west of the western boundary of township 4, range 4, and forty yards north of small creek running into Nechaco from unnamed Lake.

I, on the same day, did inscribe on the said post the name of Justo Artaza, and the letters N. E. Corner.

I, on the same day, did affix to the said post a notice with the following words written thereon:

"I, Justo Artaza, intend to apply for permission to purchase 320 acres of land bounded as follows: Commencing at this post, thence south 80 chains; thence west 40 chains; thence north 80 chains; thence east 40 chains.

Staked July 15th, 1907.
Aug. 24 JUSTO ARTAZA.

DISTRICT OF COAST

TAKE NOTICE that C. G. Cowan, of Kamloops, occupation Rancher, intends to apply for permission to purchase the following described land in Nechaco Valley, near Fraser Lake:—

Commencing at a post planted about 20 chains north and 80 chains east of Richard Godman's southeast corner marked C. G. Cowan S E corner; thence north 80 chains; thence west 80 chains; thence south 80 chains; thence east to point of commencement, containing 640 acres, for grazing purposes.

Date June 30th, 1907.
Aug. 3 C. G. COWAN.

DISTRICT OF COAST.

TAKE NOTICE that Arthur Godman, of Kamloops, occupation Rancher, intends to apply for permission to purchase the following described land, in Nechaco Valley, near Fraser Lake: —

Commencing at a post planted at Sydney Godman's southeast corner, marked Arthur Godman's northeast corner; thence south 80 chains; thence west 80 chains; thence north 80 chains; thence east to point of commencement, containing 640 acres, for grazing purposes.

Date June 30th, 1907.
ARTHUR GODMAN.
Aug. 3 Per C. G. COWAN.

NECHACO LAND DISTRICT.
District of Coast.

TAKE NOTICE that H. O. Mickelborg, of Helena, Montana, Farmer, intends to apply for permission to purchase the following described land: Commencing at a post planted one-half mile north of the southwest corner of Sec. 8, Tp. 2, Range 4, Poudrier Survey, Nechaco Valley; thence north 40 chains; thence east 80 chains; thence south 80 chains; thence west 40 chains; thence north 40 chains; thence west 40 chains to point of commencement, and containing 480 acres, more or less, and being three-quarters of Section 8, Tp. 2, Range 4, Poudrier Survey.

Dated May 23rd, 1907.
Aug 3 H. O. MICKELBORG.

PARLIAMENT BUILDINGS,
VICTORIA.

NOTICE is hereby given that the drive-ways in front and rear of the Parliament Buildings, Victoria, ARE NOT PUBLIC THOROUGHFARES and may be used only by those who have business with the Departments or are desirous of entering and viewing the building.

Automobiles, tally-hos or other vehicles carrying sight-seers may pass along the drive-way in front of the building, but at a speed not exceeding four miles an hour. Through traffic of any kind or description along the drive-way in the rear of the building is strictly prohibited.

By order of the Chief Commissioner of Lands and Works.
F. C. GAMBLE,
Public Works Engineer.
Lands and Works Department,
Victoria, B.C., 1st August, 1907.
Aug 10

COAST LAND DISTRICT.

TAKE NOTICE that J. Lytle, of St. Paul, occupation Agent, intends to apply for permission to purchase the following described land:—

Commencing at a post planted at the southeast corner of Section 24, Township 2, Range 4, Poudrier Survey, Nechaco Valley; thence north 80 chains; thence west 80 chains; thence south 80 chains; thence east 80 chains, being said Section 24.

Dated May 17th, 1907.
Aug. 10 J. LYTLE.

ALBERNI LAND DISTRICT.
District of Barclay.

TAKE NOTICE that I, George Brown, of New Alberni, B.C., occupation Timber Cruiser, intends to apply for a special timber licence over the following described lands:

Commencing at a post planted 80 chains east of the S. W. Corner post of Timber Lease No. 19 and adjoining the N. W. Corner of T. Limit No. 14113, south 40 chains; west 40 chains; south to north line of T. Limit 14563; west to east line of T. Limit No. 20; north 20 chains; east 20 chains; north to point due east of initial post of Timber Lease No. 20; east along south line of Timber Lease No. 19 to point of commencement.

Dated July 20th, 1907.
Aug. 31 GEORGE BROWN.

ALBERNI LAND DISTRICT.
District of Barclay.

TAKE NOTICE that I, George Brown, of New Alberni, occupation, Timber Cruiser, intends to apply for a special timber license over the following described lands:

Commencing at a post planted about 40 chains south of the S. E. Corner of Timber Lease No. 19, north Fork Coleman Creek, running 160 chains west; south 40 chains; east 160 chains; north 40 chains to point of commencement.

Dated July 15th, 1907.
Aug. 31 GEORGE BROWN.

NEW WESTMINSTER LAND DISTRICT
District of New Westminster.

TAKE NOTICE that The Vancouver Timber & Trading Co., Ltd., of Vancouver, occupation Lumbermen, intend to apply for a special timber license over the following described land, situated on west side of Powell Lake:

Commencing at a post planted at the southeast corner of Lot 2456 (T. L. 11887), thence west 40 chains; thence south 40 chains; thence east 120 chains to the shore of Powell Lake; thence westerly and northerly along shore of lake to this post.

Dated August 20th, 1907.
VANCOUVER TIMBER &
TRADING CO., LTD.
Sept. 7 C. P. Olts, Agent.

CARIBOO LAND DISTRICT.
District of Nechaco Valley.

TAKE NOTICE that Norton C. Kydd, of Vancouver, B.C., Tel. Operator, intends to apply for permission to purchase the following described land:—Commencing at a post planted at the northwest corner and 20 feet east of Horace Southon's north-east post and about 9 miles distant, southeast of Tsinkut Crossing; thence south 80 chains; thence east 80 chains; thence north 80 chains; thence west 80 chains to point of commencement, and containing 640 acres, more or less.

Dated July 9th, 1907.
NORTON C. KYDD.
Sept. 7 John O'Regan, Agent.

CARIBOO LAND DISTRICT.
District of Nechaco Valley.

TAKE NOTICE that Horace S. Southon, of Vancouver, B.C., Stationer, intends to apply for permission to purchase the following described land:—Commencing at a post planted at northeast corner, and about two miles east of Louis Carncross' northeast corner, and is about nine miles distant southeast of Tsinkut Crossing, about one mile north of muskeg; thence south 80 chains; thence west 80 chains; thence north 80 chains; thence east 80 chains to point of commencement; containing 640 acres, more or less.

Dated July 9th, 1907.
HORACE S. SOUTHON.
Sept. 7 John O'Regan, Agent.

CARIBOO LAND DISTRICT.
District of Nechaco Valley.

TAKE NOTICE that Clarence T. McHattie, of Vancouver, B.C., Labourer, intends to apply for permission to purchase the following described land:—Commencing at a post planted at the southwest corner, and about nine miles east of Tsinkut Crossing, at a little creek about one hundred feet south of Fort George Trail; thence north 80 chains; thence east 80 chains; thence south 80 chains; thence west 80 chains to point of commencement, and containing 640 acres more or less.

Dated July 11th, 1907.
CLARENCE T. McHATTIE.
Sept. 7 John O'Regan, Agent.

B. C. Timber Maps

of All Districts

VANCOUVER MAP and BLUE-PRINT CO.

Suite 20-21 Crowe and Wilson Chambers.

VANCOUVER, B. C.

CARIBOO LAND DISTRICT.
District of Nechaco Valley.

TAKE NOTICE that Thomas H. Hutchinson, of Vancouver, B.C., Clerk, intends to apply for permission to purchase the following described land:—Commencing at a post planted at the southeast corner, near Clarence McHattie's southwest corner, and about nine miles east of Tsinkut Crossing, at a little creek one hundred feet south of Fort George Trail; thence north 80 chains; thence west 80 chains; thence south 80 chains; thence east 80 chains to point of commencement, and containing 640 acres, more or less.

Dated July 11th, 1907.
STHOMAS H. HUTCHINSON.
Sept. 7 John O'Regan, Agent.

COAST LAND DISTRICT.
District of Francois Lake.

TAKE NOTICE that Maude Dennis, of Vancouver, B.C., Clerk, intends to apply for permission to purchase the following described land:—Commencing at a post planted at the northwest corner, about six miles distant and in a northwest direction from west end of Francois Lake, adjacent to small flat-top mountains to which trail is blazed out from west end of Francois Lake; thence south 80 chains; thence east 80 chains; thence north 80 chains; thence west 80 chains to point of commencement, containing 640 acres, more or less.

Dated 29th May, 1907.
MAUDE DENNIS.
Aug. 31 Wilbur Johnston, Agent.

COAST LAND DISTRICT.
District of Francois Lake.

TAKE NOTICE that Bertram Albert Evans, of Vancouver, B. C., Fisherman, intends to apply for permission to purchase the following described land:—Commencing at a post planted at the northeast corner, about six miles distant and in a northwest direction from west end of Francois Lake, from which a trail has been blazed; thence south 80 chains; thence west 80 chains; thence north 80 chains; thence east 80 chains to point of commencement; containing 640 acres, more or less.

Dated 29th May, 1907.
BERTRAM ALBERT EVANS.
Aug. 31 Wilbur Johnston, Agent.

COAST LAND DISTRICT.
District of Ootsa Lake.

TAKE NOTICE that Cleveland White Long, of Vancouver, B.C., Clerk, intends to apply for permission to purchase the following described land:—Commencing at a post planted at the southeast corner, one-half mile west from Laura King's northeast corner; thence north 80 chains; thence west 80 chains; thence south 80 chains; thence east 80 chains to point of commencement, and containing 640 acres, more or less, on north shore of Ootsa Lake and about three miles north and one and one-half miles west from Brennan's pre-emption claim.

Dated 10th June, 1907.
CLEVELAND WHITE LONG.
Aug. 31 Wilbur Johnston, Agent.

COAST LAND DISTRICT.
District of Ootsa Lake.

TAKE NOTICE that James Cuthbertson of Vancouver, B.C., Clerk, intends to apply for permission to purchase the following described land:—Commencing at a post planted at the southwest corner, about one mile distant, and in an easterly direction from Colin Campbell's S. W. Corner post, on the Nadina River; thence north 80 chains; thence east 80 chains; thence south 80 chains; thence west 80 chains to point of commencement; containing 640 acres, more or less, about four miles west of Francois Lake.

Dated 28th May, 1907.
JAMES CUTHBERTSON.
Aug. 31 Wilbur Johnston, Agent.

COAST LAND DISTRICT.
District of Ootsa Lake.

TAKE NOTICE that Louis Dassonville, of Vancouver, B.C., Clerk, intends to apply for permission to purchase the following described land:—Commencing at a post planted at the northwest corner, about ten miles distant from the head of Ootsa Lake, on the north shore thereof; thence east 80 chains; thence south 80 chains; thence to the lake; thence west 80 chains; thence north 80 chains to point of commencement, and containing 640 acres, more or less.

Dated 1st June, 1907.
LOUIS DASSONVILLE.
Aug. 31 E. E. Barnum, Agent.

COAST LAND DISTRICT.
District of Ootsa Lake.

TAKE NOTICE that Ralph Steven Daggett, of Vancouver, B.C., Stationer, intends to apply for permission to purchase the following described land:—Commencing at a post planted at the northeast corner, about one-quarter of a mile distant south from L. Dassonville's N.W. corner, and about ten miles east and one mile north from the head of Ootsa Lake; thence south 80 chains; thence west 80 chains; thence north 80 chains; thence east 80 chains to point of commencement, and containing 640 acres, more or less.

Dated 1st June, 1907.
RALPH STEVEN DAGGETT.
Aug. 31 E. E. Barnum, Agent.

COAST LAND DISTRICT.
District of Francois Lake.

TAKE NOTICE that Walter Britton, of Vancouver, B.C., Fisherman, intends to apply for permission to purchase the following described land:—Commencing at a post planted at the southeast corner, adjacent to E. W. Bingham's S. W. corner, on the north end of Tsich Gass Lake; thence north 80 chains; thence west 80 chains; thence south 80 chains; thence east 80 chains to point of commencement, and containing 640 acres, more or less.

Dated May 27th, 1907.
WALTER BRITTON.
Aug. 31 Wilbur Johnston, Agent.

COAST LAND DISTRICT.
District of Francois Lake.

TAKE NOTICE that Edward Walter Bingham, of Vancouver, B.C., Painter, intends to apply for permission to purchase the following described land:—Commencing at a post planted at the southwest corner, at the north end of Tsich Gass Lake, and about four miles north from west end of Francois Lake; thence east 80 chains; thence north 80 chains; thence west 80 chains; thence south 80 chains to point of commencement, and containing 640 acres, more or less.

Dated May 27th, 1907.
EDWARD WALTER BINGHAM.
Aug. 31 Wilbur Johnston, Agent.

COAST LAND DISTRICT.
District of Francois Lake.

TAKE NOTICE that Laura Barnum, of Vancouver, B.C., wife of E. E. Barnum, intends to apply for permission to purchase the following described land:—Commencing at a post planted at the southwest corner, about three miles north of the west end of Francois Lake, 100 yards south of trail; thence north 80 chains; thence east 80 chains; thence south 80 chains; thence west 80 chains to point of commencement, and containing 640 acres, more or less.

Dated 28th May, 1907.
LAURA BARNUM.
Aug. 31 E. E. Barnum, Agent.

COAST LAND DISTRICT.
District of Ootsa Lake.

TAKE NOTICE that John Fowler McCallum of Vancouver, B.C., Clerk, intends to apply for permission to purchase the following described land:—Commencing at a post planted at the northeast corner about half a mile distant and in a west direction from Skintyee's cannery cabin on Ootsa Lake Trail, and at Beatrice Manton's southeast corner, 50 yards south of the trail stake; thence south 40 chains; thence west 80 chains; thence north 40 chains; thence east 80 chains to point of commencement, and containing 320 acres, more or less.

Dated 15th June, 1907.
JOHN FOWLER McCALLUM.
Aug. 31 E. E. Barnum, Agent

COAST LAND DISTRICT.
District of Ootsa Lake.

TAKE NOTICE that James Wilson Gilies, of Vancouver, B.C., Clerk, intends to apply for permission to purchase the following described land:—Commencing at a post planted at the southeast corner, about four miles distant in a westerly direction from Skintyee's cannery, on the north shore of Ootsa Lake; thence north about 80 chains; thence west 80 chains; thence south about 80 chains; thence east about 80 chains to point of commencement, and containing 640 acres, more or less.

Dated 3rd June, 1907.
JAMES WILSON GILLIES.
Aug. 31 Wilbur Johnston, Agent.

COAST LAND DISTRICT.
District of Ootsa Lake.

TAKE NOTICE that James Fletcher McConnell, of Vancouver, B.C., Printer, intends to apply for permission to purchase the following described land:—Commencing at a post planted at the south-east corner about one and one-half miles westerly from Skin-tyee's cannery cabin, and 100 yards from trail stake on Ootsa Lake trail, and on the north shore of Skin-tyee's Lake; thence north 80 chains; thence west 80 chains; thence south 80 chains; thence east 80 chains to point of commencement, containing 640 acres, more or less.

Dated 16th June, 1907.
JAMES FLETCHER McCONNELL.
Aug. 31 E. E. Barnum, Agent.

COAST LAND DISTRICT.
District of Francois Lake.

TAKE NOTICE that Frederick Cluff, of Vancouver, B.C., Clerk, intends to apply for permission to purchase the following described land:—Commencing at a post planted at the southwest corner, about one mile distant and in an easterly direction from J. Cuthbertson's S.W. corner, on the Nadina River; thence north 80 chains; thence east 80 chains; thence south 80 chains; thence west 80 chains to point of commencement; containing 640 acres, more or less, about three miles west of Francois Lake.

Dated 28th May, 1907.
FREDERICK CLUFF.
Aug. 31 Wilbur Johnston, Agent

COAST LAND DISTRICT.
District of Ootsa Lake.

TAKE NOTICE that Joseph Brown, of Vancouver, B.C., Mariner, intends to apply for permission to purchase the following described land:—Commencing at a post planted at the southeast corner, about one mile distant and in a westerly direction from Francois Lake and Chesletta Lake Trail, about one and one-half miles from the junction of said trail and Ootsa Lake Trail, on the west bank of small lake; thence north 80 chains; thence west 80 chains; thence south 80 chains; thence east 80 chains to point of commencement, and containing 640 acres, more or less.

Dated 22nd June, 1907.
JOSEPH BROWN.
Aug. 31 E. E. Barnum, Agent.

COAST LAND DISTRICT.
District of Ootsa Lake.

TAKE NOTICE that Frederick George Pyle, of Vancouver, B.C., Clerk, intends to apply for permission to purchase the folowing described land:—Commencing at a post planted at the south-west corner, about eleven miles distant and in a northwesterly direction from Ootsa Lake crossing, and on north side of said lake; thence north 40 chains; thence east 80 chains; thence south 40 chains; westerly 80 chains to point of commencement, and containing 320 acres, more or less.

Dated 27th June, 1907.
FREDERICK GEORGE PYLE.
Aug. 31 Wilbur Johnston, Agent.

COAST LAND DISTRICT.
District of Ootsa Lake.

TAKE NOTICE that Henry Percval, of Vancouver, B.C., Printer, intends to apply for permission to purchase the following described land:—Commencing at a post planted at the southeast corner, about six miles distant and in a southwesterly direction from west end of Uncha Lake, and on the trail to said lake; thence north 80 chains; thence west 40 chains; thence south 80 chains; thence east 40 chains to point of commencement, and containing 320 acres, more or less.

Dated 19th June, 1907.
HENRY PERCVAL.
Aug. 31 Wilbur Johnston, Agent.

COAST LAND DISTRICT.
District of Ootsa Lake.

TAKE NOTICE that George Angus Parrott, of Vancouver, B.C., Printer, intends to apply for permission to purchase the following described land:—Commencing at a post planted at the southwest corner, about ten miles distanttant and in a northwesterly direction from Ootsa Lake crossing, and on the north shore of said lake; thence north 40 chains; thence east 80 chains; thence south 40 chains; thence westerly 80 chains to point of commencement, and containing 320 acres, more or less.

Dated 27th June, 1907.
GEORGE ANGUS PAROTT.
Aug. 31 Wilbur Johnston, Agent

COAST LAND DISTRICT.
District of Ootsa Lake.

TAKE NOTICE that Henry Nncoll Priestman, of Vancouver, B.C., Clerk, intends to apply for permission to purchase the following described land:—Commencing at a post planted at the northeast corner, about seven miles distant and in a southwesterly direction from west end of Uncha Lake and on trail to said lake, and about 130 yards west of Ponsford's southeast corner; thence south 80 chains; thence west 80 chains; thence north 80 chains; thence east 80 chains to point of commencement; containing 640 acres, more or less.

Dated 19th June, 1907.
HENRY NICOLL PRIESTMAN.
Aug 31 Wilbur Johnston, Agent.

COAST LAND DISTRICT.
District of Ootsa Lake.

TAKE NOTICE that George Sutherland Forsyth, of Vancouver, B. C., Bookseller, intends to apply for permission to purchase the following described land:—Commencing at a post planted at the southeast corner and about two miles north of Ootsa Lake; and alongside of Morgan's northwest corner (pre-emption claim); thence west 80 chains; thence north 80 chains; thence east 80 chains; thence south 80 chains to point of commencement, and containing 640 acres, more or less.

Dated 4th June, 1907.
GEORGE SUTHERLAND FORSYTH.
Aug. 31 Wilbur Johnston, Agent.

COAST LAND DISTRICT.
District of Ootsa Lake.

TAKE NOTICE that Henry McConvey, of Vancouver, B.C. Teamster, intends to apply for permission to purchase the following described land:—Commencing at a post planted at the south-west corner, about two miles northerly of Skin-tyee's cannery cabin. Initial post is 200 yards west of trail stake, which is on an old trail running from Skin-tyee's cabin to said location; thence north 80 chains; thence east 80 chains; thence south 80 chains; thence west 80 chains to point of commencement, and containing 640 acres, more or less.

Dated 17th June, 1907.
HENRY McCONVEY.
Aug. 31 E. E. Barnum, Agent.

COAST LAND DISTRICT.
District of Ootsa Lake.

TAKE NOTICE that Henry Howard Owens, of Vancouver, B.C., Grocery Clerk, intends to apply for permission to purchase the following described land:—Commencing at a post planted at the southeast corner about five miles in a southwest direction from west end of Uncha Lake, and about 125 yards east of trail post near small lake; thence north 90 chains; thence west 80 chains; thence south 70 chains; thence easterly 80 chains to point of commencement, and containing 640 acres, more or less.

Dated 19th June, 1907.
HENRY HOWARD OWENS,
Aug. 31 Wilbur Johnston, Agent.

COAST LAND DISTRICT.
District of Ootsa Lake.

TAKE NOTICE that George Whelan, of Vancouver, B.C., Master Mariner, intends to apply for permission to purchase the following described land:—Commencing at a post planted at the southwest corner, about one and a half miles easterly from Skin-tyee's cabin, and about 150 yards distant in an easterly direction from trail stake which is on the Ootsa and Cheslatta Lake trail, and at Ley Evelin McCrath's southeast corner; thence north 80 chains; thence east 80 chains; thence south 80 chains; thence west 80 chains to point of commencement, and containing 640 acres, more or less.

Dated 20th June, 1907.
GEORGE WHELAN.
Aug. 31 E. E. Barnum, Agent.

OUT OF TOWN VISITORS TO THE

Victoria and New Westminster Fairs

Should not miss the opportunity to inspect our

$15 HANDSOME FALL SUITINGS

Made to Measure, Made to Fit.

WE BUY OUR WOOLENS DIRECT FROM THE MILLS IN THE OLD COUNTRY—FOR TWO REASONS—WE GET THEM A GREAT DEAL CHEAPER, AND WE HAVE A MUCH LARGER ASSORTMENT TO SELECT FROM THAN IF WE BOUGHT LIKE OTHER TAILORS IN SMALL QUANTITIES FROM JOBBERS. SO NO MATTER WHAT PRICE YOU PAY YOU'RE CERTAIN OF GETTING GOOD CLOTH AND UP-TO-DATE PATTERNS.

THEN, TOO, EVERY SUIT IS MADE TO YOUR EXACT MEASURE, BY SKILLED UNION TAILORS, IN OUR OWN SANITARY SHOPS, RIGHT IN VANCOUVER AND VICTORIA—NOT IN A FACTORY A 1,000 MILES AWAY.

WHETHER YOU'VE BEEN WEARING HIGH PRICER TAILORS CLOTHS, OR "GUESS FIT" READY-MADES YOU CAN'T HELP GAINING WHEN YOU ORDER YOUR FALL SUIT FROM US.

THE BEST TIME TO LOOK OVER THE NEW FABRICS IS NOW. WE CAN MAKE YOU A STYLISH, PERFECT-FITTING SUIT TO YOUR MEASURE FOR $15, OR IF YOU WISH A LITTLE BETTER QUALITY OF MATERIAL FOR $20 AND $25. BUT NO MATTER HOW MUCH OR HOW LITTLE YOU PAY YOU'RE SURE OF SATISFACTION.

Made to Order, Made to Satisfy.

THE SCOTLAND WOOLEN MILLS CO.

538 Hastings St., Vancouver. 29 Johnson St., Victoria.

MAIL ORDERS—Unsurpassed facilities, unequalled system. We make quickly and fit perfectly. Write for easy self-measurement blank and samples.

A Lady's Letter

By BABETTE.

Dear Madge:

Not more regularly recur the seasons of the year than do the children bring forth their gods and goddesses of the street. What primeval instinct warns the small boy's brain when he wakes some frosty morn that this day marbles or catapults are in season. But as surely as winter follows autumn and night day at the same time each year he resurrects his tops and buttoned string, and groups of fascinated youngsters gather about the mystic circle in the sand and the magical coloured balls. As the weeks advance game supplants game with as persistent a certainty as the solstices.

In more desultory fashion the small girl turns to skipping ropes and hopscotch, but she is by no means so conservative as her brother. She is guided by her own inclinations. I do not know why marbles should not be played in summer time, but I feel assured that the small boy to whom it was suggested would be absolutely shocked. The truth is that there is a distinct sameness about the human male. One may trace it through childhood and adolescence to senility. It is particularly noticeable in his affairs of the heart.

The invariable blindness and fatuousness of the love lorn youth are a source of sympathetic and tolerant amusement for the spectator.

It may sound like heresy to say so, but men are generally more susceptible and sentimental than women. All young men are, in a greater or less degree, conceited, if only of their lack of conceit. Observe one of the results.

A youth, an average youth let us say, is thrown into the society of a charming maiden. Now in the first place propinquity is the only really successful match-maker, and as everyone knows more marriages evolve from week ends at country houses than from any other known cause. We need not search far for the reason.

He can see as much as he will of the maiden, who makes herself tolerably agreeable. His conceit does the rest. It will not permit him to imagine that she is unattracted by his graces. She seems so interested that he is sure she is adoring. He naturally loves admiration—most of us do. The love that he imagines in her breast awakens love in his. He tells her some starlight night that his soul and hers are one, to wit, his. And he probably discovers that both her soul and her heart are her own, and thereupon declares that all women are flirts and jilts. Not so. The silly boy has wantonly blinded himself. Girls are naturally nice to men, sometimes when ever actively disliking them. But they have a very practical sentiment in such matters. They bear with his egotisms and accept his attentions very much as a matter of course. They do the same for the next average young man, as the swain might readily observe. But they do it generally with perfect innocence and without after-thought.

It had not occurred to them that young men fell in love, so called, with such promptness. As a matter of fact he is most likely in love with the gratification of his desire for approbation, but in his first affair he does not know the difference between the genuine article and the counterfeit presentment. Girls are not so readily deceived. When they are in love they know the state of their heart and their affections are steadfast. I do not mean to say that these things are true of every man and every woman—we all have known exceptions. But in judging the average of both sexes and of my own particularly any observer will agree with me.

The other day I received a letter from a friend suffering from his first attack.

He loved his Angelina, of that there was no shadow of a doubt at all. But in addition to being in no position to marry her he was not at all sure how much she really cared for him. After many mental struggles he had come to the sage conclusion that women were an enigma that he did not understand. Unfortunately I felt myself quite as incapable of telling him whether Angelina loved him as of solving his enigma to his satisfaction. But I was cruel enough to suggest that while he was waiting he might do worse than determine whether he was so irredeemably in love with Angelina, and whether he was not quite capable of varying the direction of his affections in the course of six months.

Was it very exasperating of me, do you think? I felt that I was doing the right thing because in matches that are to be purely love marriages and nothing more, the first and last essential is love.

In the still of the early mornings the intermittent boom of a distant fog-horn drones in upon my slumbers.

In the night the mist steals up in stealthy frightened fashion from the sea, half afraid to climb over the cliffs and venture inland. As the sun warms it floats back, like a shy mermaid, to its ocean home, but it leaves each cobweb strung with tiny tears and has hung the trees and the grass with them.

And back it creeps again the night after, as if it found that the sea grew cold for a bed, and the moon mist rises in ghostly shapes from the low-lying meadows.

It all whispers that the winter days are coming fast.

Winter is nature's nighttime, and we have the sensation a little akin to fear which the night gives. We do not quite understand. It is mysterious and a thought uncanny. O'er the brows of the world winter-like death counterfeiting sleep "with leaden legs and batty wings doth creep."

But in day time, as in summer, the joy of living slips into the blood, and we feel masters of our own fates.

What a perpetual pleasure it is to a household to have there a happy, cheerful soul. The presence of such an one affects the very walls and furniture of the rooms, and to come into the place whence such an individual has a moment gone is to carry to our senses some touch of the joy.

For walls and chairs, floors and ceilings are recipients of your moods, phonographic records of the lives of those who live in the house. On entering a home one often gets a queer sensation of depression or joy, a feeling of the atmosphere of the place.

Cheerfulness is perhaps at the first a matter of temperament. But anyone can train the disposition so that cheerfulness may sit in the seat of honour in the brain and by habits of happiness brighten our own lives, and perhaps some others.

It is worth while, too—everything is that teaches people that the world is not the sad old place they think, the place of trials and tribulations where they must suffer and sorrow and will find neither the justice nor reward which they reserve for heaven.

The world is a place for enjoyment, and let us enjoy.

It may be virtuous to fold one's hands and receive humbly the sorrow that we almost invite to visit us, but I fancy the person who stands square shouldered to the universe, who expects his rewards and his punishments for a great part here below, who takes things as they come and makes the best of everything.

He knows that "gnarling sorrow hath less power to bite the man that mocks at it and sets it light" and does more genuine good than many humble sinners.

Sometime and somewhere I have seen an extract which rings true. I wish I could find it again, but I cannot.

"Gentleness" it ran—"Gentleness and cheerfulness, these come before all morality; they are the perfect duties. If your morals make you dreary depend upon it they are wrong. I do not say give them up, for they may be all you have; but conceal them like a vice, lest they should spoil the lives of better and simpler people."

Babette

"ALittle Knowledge, Etc."

Last week an English newspaper, translating from a French contemporary, said "the Goolds had an accomplice, a woman whose name the journal ignores." What should have been written was "a woman of whose name the journal is ignorant," but the translator was misled by the seeming familiarity of the French word ignore. Similarly the French transaction is generally rendered by the same word in English instead of by "compromise." On the other hand, the French take their revenge by translating, for example, Mr. Crockett's "Stickit Minister" as "Un Ministre Assassine"!

"Face the Music."

There are several theories concerning the origin of the slang phrase, "Face the music." It is said to have come from the army. One of the difficulties in training horses for the military service was that of getting them to face the regimental band without getting excited.

Another authority says also that it is of military origin, but that it was applied to soldiers when they were drummed out to the tune of "The Rogue's March." Still another version is that it is used by actors behind the scenes when preparing to go on the stage to face the music literally.

A quarryman was charged with assaulting one of his mates, and when the case was carried into court, an eye-witness of the occurrence gave some curious evidence.

"He tuk a pick an' he tuk a pick," the witness began, "an' he hit him wid his pick, an' he hit him wid his pick; an' if he'd hit him wid his as hard as he hit him wid his, he'd have near killed him, an' not him him."

ALBERNI LAND DISTRICT.
Clayoquot District.

TAKE NOTICE that Thor Gunderson Norgar, of Clayoquot, B.C., Timber Cruiser, intends to apply for a special timber licence over the following described lands:

1. Commencing at a post planted 40 chains east and 80 chains north of the northwest corner post on Indian Reserve No. 6, on Clayoquot River, and marked "T.G.N.'s N. W. Corner"; thence east 80 chains; thence south 80 chains; thence west 80 chains; thence north 80 chains to point of commencement; containing 640 acres, more or less.
5th August, 1907.

2. Commencing at a post planted 40 chains east and 80 chains north of the northwest corner post on Indian Reserve No. 6, on Clayoquot River, and marked "T.G.N.'s S.W. Corner"; thence north 80 chains; thence east 80 chains; thence south 80 chains; thence west 80 chains to point of commencement, containing 640 acres, more or less.
5th August, 1907.

3. Commencing at a post planted 120 chains east of the northwest corner post on Indian Reserve No. 6, on Clayoquot River, and marked "T.G.N.'s S.W. corner"; thence north 40 chains; thence east 160 chains; thence south 40 chains; thence west 160 chains to point of commencement, containing 640 acres, more or less.
5th August, 1907.

4. Commencing at a post planted 120 chains east and 80 chains north of the northwest corner post on Indian Reserve No. 6, on Clayoquot River, and marked "T.G.N.'s N.W. Corner;" thence east 160 chains; thence south 40 chains; thence west 160 chains; thence north 40 chains to point of commencement, containing 640 acres, more or less.
5th August, 1907.

5. Commencing at a post planted 120 chains east and 80 chains north of the northwest corner on Indian Reserve No. 6, on Clayoquot River, and marked "T. G. N.'s S.W. Corner;" thence east 160 chains; thence north 40 chains; thence west 160 chains; thence south 40 chains to point of commencement, containing 640 acres, more or less.
5th August, 1907.

6. Commencing at a post planted 120 chains east and 160 chains north of the northwest corner post on Indian Reserve No. 6, Clayoquot River, and marked "T. G. N.'s N.W. corner post"; thence east 160 chains; thence south 40 chains; thence west 160 chains; thence north 40 chains to point of commencement; containing 640 acres, more or less.
6th August, 1907.

7. Commencing at a post planted 120 chains east and 160 chains north of the northwest corner post on Indian Reserve No. 6, on Clayoquot River, and marked "T. G. N.'s S. W. Corner"; thence east 160 chains; thence north 40 chains; thence west 160 chains; thence south 40 chains to point of commencement, containing 640 acres, more or less.
6th August, 1907.

8. Commencing at a post planted 120
8. Commencing at a post planted 120 chains east and 160 chains north of the northwest corner post on Indian Reserve No. 6, on Clayoquot River, and marked "T. G. N.'s S. E. Corner"; thence north 40 chains; thence west 160 chains; thence south 40 chains; thence east 160 chains to point of commencement, containing 640 acres, more or less.
6th August, 1907.

9. Commencing at a post planted 120 chains east and 240 chains north of the northwest corner post on Indian Reserve No. 6 on Clayoquot River, and marked "T. G. N.'s N. E. Corner"; thence south 40 chains; thence west 160 chains; thence north 40 chains; thence east 160 chains to point of commencement, containing 640 acres, more or less.
6th August, 1907.

10. Commencing at a post planted 120 chains east and 240 chains north of the northwest corner post on Indian Reserve No. 6 on Clayoquot River, and marked "T. G. N.'s N.W. Corner;" thence south 40 chains; thence east 160 chains; thence north 40 chains; thence west 160 chains to point of commencement; containing 640 acres, more or less.
6th August, 1907.

11. Commencing at a post planted 120 chains east and 240 chains north of the northwest corner post on Indian Reserve No. 6 on Clayoquot River, and marked "T. G. N.'s S. E. Corner"; thence north 40 chains; thence west 160 chains; thence south 40 chains; thence east 160 chains to point of commencement, containing 640 acres, more or less.
6th August, 1907.

12. Commencing at a post planted 120 chains east and 240 chains north of the northwest corner post on Indian Reserve No. 6 on Clayoquot River, and marked "T. G. N.'s S. W. Corner"; thence north 40 chains; thence east 160 chains; thence south 40 chains; thence west 160 chains to point of commencement, containing 640 acres, more or less.
6th August, 1907.

13. Commencing at a post planted 120 chains east and 320 chains north of the northwest corner post on Indian Reserve No. 6 on Clayoquot River, and marked " T. G. N.'s N.E. Corner"; thence south 40 chains; thence west 160 chains; thence north 40 chains; thence east 160 chains to point of commencement; containing 640 acres, more or less.
7th August, 1907.

14. Commencing at a post planted 120 chains east and 320 chains north of the northwest corner post on Indian Reserve No. 6 on Clayoquot River, and marked "T. G. N.'s N.W. Corner"; thence south 40 chains; thence east 160 chains; thence north 40 chains; thence west 160 chains to point of commencement, containing 640 acres, more or less.
7th August, 1907.

15. Commencing at a post planted 120 chains east and 320 chains north of the northwest corner post on Indian Reserve No. 6 on Clayoquot River, and marked "T. G. N.'s S.E. Corner"; thence west 120 chains; thence north 53 chains; thence east 120 chains; thence south 53 chains to point of commencement, containing 640 acres, more or less.
7th August, 1907.

16. Commencing at a post planted 120 chains east and 320 chains north of the northwest corner post on Indian Reserve No. 6 on Clayoquot River, and marked "T. G. N.'s S. W. Corner"; thence east 120 chains; thence north 53 chains; thence west 120 chains; thence south 53 chains to point of commencement; containing 640 acres, more or less.
7th August, 1907.

17. Commencing at a post planted 120 chains east and 373 chains north of the northwest corner post on Indian Reserve No. 6 on Clayoquot River, and marked "T. G. N.'s S. E. Corner"; thence west 120 chains; thence north 53 chains; thence east 120 chains; thence south 53 chains to point of commencement; containing 640 acres, more or less.
7th August, 1907.

18. Commencing at a post planted 120 chains east and 373 chains north of the northwest corner post on Indian Reserve No. 6 on Clayoquot River, and marked "T. G. N.'s S. W. Corner"; thence east 120 chains; thence north 53 chains; thence west 120 chains; thence south 53 chains to point of commencement, containing 640 acres, more or less.
7th August, 1907.

19. Commencing at a post planted 120 chains east and 426 chains north of the northwest corner post on Indian Reserve No. 6 on Clayoquot River, and marked "T. G. N.'s S. E. Corner"; thence west 120 chains; thence north 53 chains; thence east 120 chains; thence south 53 chains to point of commencement; containing 640 acres, more or less.
8th August, 1907.

20. Commencing at a post planted 120 chains east and 426 chains north of the northwest corner post on Indian Reserve No. 6 on Clayoquot River, and marked "T. G. N.'s S.W. Corner"; thence east 120 chains; thence north 53 chains; thence west 120 chains; thence south 53 chains to point of commencement; containing 640 acres, more or less.
8th August, 1907.

21. Commencing at a post planted 120 chains east and 479 chains north of the northwest corner post on Indian Reserve No. 6 on Clayoquot River, and marked "T. G. N.'s S.E. Corner"; thence west 80 chains; thence north 120 chains; thence east 40 chains; thence south 80 chains; thence east 40 chains; thence south 40 chains to point of commencement; containing 640 acres, more or less.
8th August, 1907.

22. Commencing at a post planted 160 chains east and 479 chains north of the northwest corner post on Indian Reserve No. 6 on Clayoquot River, and marked "T. G. N.'s S.E. Corner"; thence west 40 chains; thence north 160 chains; thence east 40 chains; thence south 160 chains to point of commencement; containing 640 acres, more or less.
8th August, 1907.

23. Commencing at a post planted 160 chains east and 479 chains north of the northwest corner post on Indian Reserve No. 6 on Clayoquot River, and marked "T. G. N.'s S. W. Corner"; thence north 160 chains; thence east 40 chains; thence south 160 chains; thence west 40 chains to point of commencement; containing 640 acres, more or less.
8th August, 1907.

24. Commencing at a post planted 40 chains east and 479 chains north of the northwest corner post on Indian Reserve No. 6 on Clayoquot River, and marked "T. G. N.'s S. E. Corner;" thence north 106 chains; thence west 60 chains; thence south 106 chains; thence east 60 chains to point of commencement; containing 640 acres, more or less.
8th August, 1907.

25. Commencing at a post planted 280 chains east and 80 chains north of the northwest corner post on Indian Reserve No. 6 on Clayoquot River, and marked "T. G. N.'s N.W. Corner"; thence east 80 chains; thence south 80 chains; thence west 80 chains; thence north 80 chains to point of commencement, containing 640 acres, more or less.
12th August, 1907.

26. Commencing at a post planted 280 chains east and 80 chains north of the northwest corner post on Indian Reserve No. 6 on Clayoquot River, and marked "T. G. N.'s S. W. Corner"; thence north 80 chains; thence east 80 chains; thence south 80 chains; thence west 80 chains to point of commencement, containing 640 acres, more or less.
12th August, 1907.

27. Commencing at a post planted 280 chains east of the northwest corner post on Indian Reserve No. 6 on Clayoquot River, and marked "T. G. N.'s N.E. Corner"; thence west 80 chains; thence south 80 chains; thence east 80 chains; thence north 80 chains to point of commencement, containing 640 acres, more or less.
12th August, 1907.

28. Commencing at a post planted 280 chains east of the northwest corner post on Indian Reserve No. 6 on Clayoquot River, and marked "T. G. N.'s N. W. Corner"; thence east 40 chains; thence south 160 chains; thence west 40 chains; thence north 160 chains to point of commencement, containing 640 acres more or less.
12th August, 1907.

29. Commencing at a post planted 360 chains east of the northwest corner post on Indian Reserve No. 6 on Clayoquot River, and marked "T. G. N.'s N. E. corner"; thence west 40 chains; thence south 160 chains; thence east 40 chains; thence north 160 chains to point of commencement, containing 640 acres, more or less.
13th August, 1907.

30. Commencing at a post planted 360 chains east of the northwest corner post on Indian Reserve No. 6 on Clayoquot River, and marked "T. G. N.'s N. W. Corner"; thence east 40 chains; thence south 160 chains; thence west 40 chains; thence north 160 chains to point of commencement, containing 640 acres, more or less.
13th August, 1907.

31. Commencing at a post planted 120 chains east of the northwest corner post on Indian Reserve No. 6 on Clayoquot River, and marked "T. G. N.'s N. W. corner"; thence east 80 chains; thence south 80 chains; thence west 80 chains; thence north 80 chains to point of commencement, containing 640 acres, more or less.
5th August, 1907.

THOR GUNDERSON NORGAR.
Aug. 31

COAST LAND DISTRICT.
District of Ootsa Lake.

TAKE NOTICE that Robert Lowe Phelps, of Vancouver, B.C., Traveller, intends to apply for permission to purchase the following described land:—Commencing at a post planted at the southeast corner, about 11 miles distant and in a northwesterly direction from Ootsa crossing, and on the north shore of said Lake; thence north 90 chains; thence west 80 chains; thence south 70 chains; thence easterly 80 chains to point of commencement, and containing 640 acres, more or less.

Dated 27th June, 1907.

ROBERT LOWE PHELPS.
Aug. 31 Wilbur Johnston, Agent.

COAST LAND DISTRICT.
District of Ootsa Lake.

TAKE NOTICE that Matthew Daniel Newans, of Vancouver, B.C., Clerk, intends to apply for permission to purchase the following described land:—Commencing at a post planted at the northwest corner, about one-quarter mile distant and in a west direction from west end of Uncha Lake, on the south side of said lake; thence south 40 chains; thence east 80 chains; north 40 chains; thence westerly 80 chains to point of commencement, and containing 320 acres, more or less.

Dated 17th June, 1907.

MATHEW DANIEL NEWANS.
Aug. 31 Wilbur Johnston, Agent.

TIMBER

We have for sale approximately one hundred million feet of Cedar, Fir, Tamarack and Spruce.

THE PRICE IS RIGHT

Only principals dealt with

A. ERSKINE SMITH & CO.

GRAND FORKS, B. C.

Reference : Eastern Townships Bank.



New and Second Hand Launches for sale.

A. W. LePage

Electrician and Gasoline Engine Expert

GASOLINE ENGINES AND SUPPLIES.
General Agents for
The Rochester & Campbell Engines, the Auto-Sparker Dynamos, the Loomis Float Feed Carburetors, Spark Plugs, Coils, Batteries, etc.

936 PENDER ST.
VANCOUVER, B. C.
2 and 4 Cycle.
2½ to 100 H. P.
Get our list of Bargains.

THE DOUBLE-BREASTED SACK BIDS FAIR TO ATTAIN GREATER POPULARITY THIS FALL THAN EVER BEFORE. CERTAINLY THE NEW "PICCADILLY" DESIGN FOR THIS CLASS OF SUIT IS UNUSUALLY GRACEFUL, AND IS SURE TO BE IN DEMAND AMONG THE YOUNG MEN, WHOSE SLIM BUILD MAKES THE DOUBLE-BREASTED STYLE PARTICULARLY DESIRABLE.

(WRITE FOR STYLE BOOK.)

H. E. BOND & CO., Ltd., - TORONTO
MANUFACTURERS

THE UNDERWOOD

Underwood
Visible Typewriter

Office Appliances.

BAXTER & JOHNSON
Government St., Opp. Post Office
VICTORIA, B. C.

Leave Your Baggage Checks at the

Pacific Transfer Co'y

No. 4 FORT ST.
VICTORIA

Phone 249. A. E. KENT, Proprietor

The Taylor Mill Co.

Limited.
All kinds of Building Material,

LUMBER
SASH
DOORS

TELEPHONE 564

North Government St., Victoria

HOLLY TREES

Prices from 25 cents to $5.00, according to size. Write for seed and tree catalog.

JAY & CO. VICTORIA, B. C.

PATENTS PROMPTLY SECURED

We solicit the business of Manufacturers, Engineers and others who realize the advisability of having their Patent business transacted by Experts. Preliminary advice free. Charges moderate. Our Inventor's Adviser sent upon request. Marion & Marion, Reg'd., New York Life Bldg, Montreal: and Washington, D.C., U.S.A.

TRAVELLERS' GUIDE

VICTORIA

STRAND HOTEL
VICTORIA
The home of all theatrical and vaudeville artists while in the Capital city, also of other kindred bohemians.
WRIGHT & FALCONER, Proprietors.

CAMBORNE

The Eva Hotel
CAMBORNE, B. C.
Headquarters for mining men and commercial travellers.
JOHN A. THEW, Proprietor.

REVELSTOKE

Hotel Victoria
REVELSTOKE, B. C.
Headquarters for miners and lumbermen.
ROBT. LAUGHTON, Prop'r.

BANFF, ALTA

Hotel King Edward
Banff's Most Popular $2 a Day Hotel. Close to Station and Sulphur Baths.
N. K. LUXTON, Proprietor.

PHOENIX.

Deane's Hotel
PHOENIX, B. C.
New. Modern hot water system. Electric lighted. Tub and shower baths and laundry in connection. The miners' home.
"DANNY" DEANE, Proprietor

ROSSLAND

Hoffman House
ROSSLAND, B. C.
Rates $1.00 per day and up. Cafe in Connection.
GREEN & SMITH. Prop's.

NELSON.

HOTEL HUME
NELSON, B. C,
Leading Hotel of the Kootenays.
J. FRED HUME, - Proprietor.

Silver King Hotel,
NELSON, B. C.
The home of the Industrial Workers of the Kootenays.
W. E. McCandlish, - Proprietor

Royal Hotel
NELSON, B. C.
The Best Family Hotel in the City. $1.00 a day.
Mrs. Wm. Roberts, Proprietress

When You Want a Drink

Do you like to sit in a dingy bar? If you don't,

GO TO

The Carlton Lounge

The Prettiest Bar in Town
Corner of Douglas and View Streets
VICTORIA, B. C.
R. P. Clark, Prop. Chas. Muriset, Mgr.

BEDDING PLANTS

Cheap Prices. Get our price list.

Johnston's Seed Store

City Market.
VICTORIA

TAKE NOTICE that John Gaffeney, of Saskatoon, occupation Farmer, intends to apply for permission to purchase the following described land:

Commencing at a post planted at the south-east corner of Section 15, Township 2, Range 4, Poudrier Survey, Nechaco Valley; thence north 80 chains; thence east 80 chains; thence south 80 chains; thence west 80 chains, being said section 15.

Dated May 18th, 1907.

Aug 10 JOHN GAFFENEY.

TAKE NOTICE that John Flanagan, of Saskatoon, occupation Farmer, intends to apply for permission to purchase the following described land:

Commencing at a post planted at the southeast corner of Section 16, Township 2, Range 4, Poudrier Survey, Nechaco Valley; thence north 80 chains; thence west 80 chains; thence south 80 chains; thence East 80 chains, being said section 16.

Dated May 18th, 1907.

Aug 10 JOHN FLANAGAN.

TAKE NOTICE that Roy Francis, of Saskatoon, occupation Farmer, intends to apply for permission to purchase the following described land:

Commencing at a post planted at the southeast corner of Section 9, Township 2, Range 4, Poudrier Surveye, Nechaco Valley; thence north 40 chains; thence west 40 chains; thence north 40 chains; thence east 80 chains; thence *south 80 chains; thence west 40 chains*, being three-quarters of said section 9.

Dated May 18th, 1907.

Aug 10 ROY FRANCIS.

TAKE NOTICE that John Isbester, of Saskatoon, occupation Merchant, intends to apply for permission to purchase the following described land:

Commencing at a post planted at the northwest corner of Section 23, Township 2, Range 4, Poudrier Survey, Nechaco Valley; thence south 80 chains; east 80 chains; thence north 80 chains; thence west 80 chains, being said section 23.

Dated May 25th, 1907.

Aug 10 JOHN ISBESTER.

COAST DISTRICT.

Bulkley Valley, Range 5.

TAKE NOTICE that I, James L. *Hatch, of Aldermere, occupation*, Miner, intends to apply for permission to purchase the following described land:—Commencing at a post planted about 40 chains in a northeasterly direction from Survey Post, marked L. 709 and 710 and about 40 chains S.E. of a post marked Sec. 243, Township 9, Range 5); thence north 40 chains; thence west 40 chains; thence south 40 chains; thence east 40 chains to point of commencement and containing 160 acres, more or less.

Dated July 10, 1907.

Sept. 7 JAMES L. HATCH.

CARIBOO LAND DISTRICT.

District of Nechaco Valley.

TAKE NOTICE that Morris M. Corning of Vancouver, B.C., Clerk, intends to apply for permission to purchase the following described lands:—Commencing at a post planted at southeast corner, at southwest corner of meadow, and about seven miles southeast of Tsinkut Crossing, just south of Tsinkut Creek; follow Fort George trail five miles east of Tsinkut Crossing; thence south about two miles, crossing creek; thence north 80 chains; thence west 80 chains; thence south 80 chains; thence east 80 chains to point of commencement, and containing 640 acres, more or less.

Dated July 8th, 1907.

MORRIS M. CORNING.

Sept. 7 John O'Regan, Agent.

COAST LAND DISTRICT.

District of Ootsa Lake.

TAKE NOTICE that Laura King, of Vancouver, B.C., Nurse, intends to apply for permission to purchase the following described land:—Commencing at a post planted at the southeast corner, beside P. Kellas' southwest corner; thence north 80 chains; thence west 80 chains; thence south 80 chains; thence east 80 chains, and containing 640 acres, more or less, on north shore of Ootsa Lake and about two miles north and one mile west of Brennan's pre-emption claim.

Dated 10th June, 1907.

LAURA KING.

Aug. 31 Wilbur Johnston, Agent.

COAST LAND DISTRICT.

District of Ootsa Lake.

TAKE NOTICE that John McIntosh, of Vancouver, B.C., Clerk, intends to apply for permission to purchase the following described land:—Commencing at a post planted at the southwest corner, about six miles distant and in an easterly direction from Skin-tyee's cabin, and about 100 yards east of trail *stake, on trail from Ootsa Lake to* Cheslatta Lake; thence north 80 chains; thence east 80 chains; thence south 80 chains; thence west 80 chains to point of commencement, and containing 640 acres, more or less.

Dated 18th June, 1907.

JOHN McINTOSH.

Aug. 31 E. E. Barnum, Agent.

COWICHAN LAND DISTRICT.

South Salt Spring Island.

TAKE NOTICE that David S. Tait, of Victoria, B.C., occupation student-at-law, intends to apply for permission to purchase the following described lands:

Commencing at a post planted at the southwest corner of section 84, Salt Spring Island, thence east 80 chains; thence north 20 chains; thence west 120 chains; thence south 65 chains, more or less to salt water; thence along shore 60 chains to the southeast corner of section 81, thence north 80 chains to point of commencement, comprising portions *of sections 81, 83 and 84*, Salt Spring Island, and containing 490 acres, more or less.

Dated Victoria, B.C., July 26th, 1907.

Aug. 24 DAVID S. TAIT.

TAKE NOTICE that Ernest Lyall Tait of Victoria, B.C., occupation, student-at-law, intends to apply for permission to purchase the following described lands:

Commencing at a post planted at the northeast corner of section 82, Salt Spring Island; thence west 40 chains; thence south 40 chains; thence east 80 chains; thence north about 40 chains to Manveil's Lake; thence westerly along shore of Lake and a line running due west from Lake to a point on the easterly boundary line of section 82, distant 20 chains from the northeast corner of said section; thence north about 20 chains to point of commencement, comprising the northeast quarter of section 82 and the south half of the northwest quarter of section 83 and containing 240 acres, more or less.

Dated July 26th, 1907.

Aug. 24 ERNEST LYALL TAIT.

NEW WESTMINSTER LAND DISTRICT

District of New Westminster.

TAKE NOTICE that Arthur G. McClarty, of Vancouver, occupation Timber Cruiser, intends to apply for a special Timber License over the following described lands:—

No. 1.—*Commencing at a post planted* about 100 yards north of Little Harrison Lake; thence north 40 chains; thence west 40 chains; thence north 40 chains; thence west 40 chains; thence north 40 chains; thence west to lot 931; thence following line of lot 931 to southeast corner; thence south to Purcells homestead; thence southeast along line of same to place of beginning.

Located July 31st, 1907.

A. D. GOLDSTEIN.
A. G. McCLARTY, Agent.

NEW WESTMINSTER LAND DISTRICT

District of New Westminster.

TAKE NOTICE that Arthur G. McClarty, of Vancouver, occupation Timber Cruiser, intends to apply for a *special Timber License over the following described lands:—*

No. 2.—S. E. Corner: Commencing at a post planted about one mile distant and in a northerly direction from Port Douglas and about 100 yards from wagon road; thence south 40 chains to east line of lot 930; thence following line of lot 930 west and north 160 chains; thence north 40 chains to lot 931; thence following line of lot 931 back to place of beginning.

Located August 1st, 1907.

A. D. GOLDSTEIN.
A. G. McCLARTY, Agent.

NEW WESTMINSTER LAND DISTRICT

District of New Westminster.

TAKE NOTICE that Arthur G. McClarty, of Vancouver, occupation Timber Cruiser, intends to apply for a special Timber License over the following described lands:—

No. 3.—N. W. Corner: Commencing at a post planted on the east bank of Lillooet River, three miles distant and in a northerly direction from Port Douglas, thence east 120 chains; thence south 40 chains to lot 931; thence west along line of lot 931 to northwest corner of Lot 931; thence south 40 chains; thence west 40 chains to river; thence *along river and around Indian Reserve* to beginning.

Located August 1st, 1907.

A. D. GOLDSTEIN.
A. G. McCLARTY, Agent.

NEW WESTMINSTER LAND DISTRICT

District of New Westminster.

TAKE NOTICE that Arthur G. McClarty, of Vancouver, occupation Timber Cruiser, intends to apply for a special Timber License over the following described lands:—

No. 4.—Commencing at a post shrdlu

No. 4.—S. W. Corner: Commencing at a post planted about three miles distant and in a northerly direction from Port Douglas on the east bank of Lillooet River; thence east 160 chains; *thence north 40 chains; thence west 160* chains; thence south 40 chains to place of beginning.

Located August 1st, 1907.

A. D. GOLDSTEIN.
A. G. McCLARTY, Agent.

NEW WESTMINSTER LAND DISTRICT

District of New Westminster.

TAKE NOTICE that Arthur G. McClarty, of Vancouver, occupation Timber Cruiser, intends to apply for a special Timber License over the following described lands:—

No. 5—S. W. Corner: Commencing at a post planted on the east bank of Lillooet River, and about three and one-half miles in a northerly direction from Port Douglas; thence east 120 *chains; thence north 60 chains; thence* to Brown's Timber Limit No. 1; thence following line of same to southwest corner; thence west to lot 934; thence south along line of lot 934 to southeast corner; thence west to river and following river back to beginning.

Located August 1st, 1907.

A. D. GOLDSTEIN.
A. G. McCLARTY, Agent.

NEW WESTMINSTER LAND DISTRICT

District of New Westminster.

TAKE NOTICE that Arthur G. McClarty, of Vancouver, occupation Timber Cruiser, intends to apply for a special Timber License over the following described lands:—

No. 6.—N. W. Corner: Commencing at a post planted on the east bank of Lillooet River, about six miles distant and in a northerly direction from Port Douglas and at six-mile post of wagon road; thence east 160 chains; thence south 40 chains; thence west 160 chains; thence north 40 chains to beginning.

Located August 2nd, 1907.

A. D. GOLDSTEIN.
A. G. McCLARTY, Agent.

NEW WESTMINSTER LAND DISTRICT

District of New Westminster.

TAKE NOTICE that Arthur G. McClarty, of Vancouver, occupation Timber Cruiser, intends to apply for a special Timber License over the following described lands:—

No. 7.—S. W. Corner: Commencing at a post planted on the east bank of Lillooet River, about six miles distant and in a northerly direction from Port Douglas, and at the six-mile post of wagon road; thence east 160 chains; thence north 40 chains; thence west *160 chains; thence south 40 chains back* to beginning.

Located August 2nd, 1907.

A. D. GOLDSTEIN.
A. G. McCLARTY, Agent.

NEW WESTMINSTER LAND DISTRICT

District of New Westminster.

TAKE NOTICE that Arthur G. McClarty, of Vancouver, occupation Timber Cruiser, intends to apply for a special Timber License over the following described lands:—

No. 8.—N. W. Corner: Commencing at a post planted on the east bank of the Lillooet River, about seven miles distant in a northerly direction from Port Douglas and at the seven-mile post of wagon road; thence east 160 chains; thence south 40 chains; thence west 160 chains; thence north 40 chains back to beginning.

Located August 2nd, 1907.

A. D. GOLDSTEIN.
A. G. McCLARTY, Agent.

NEW WESTMINSTER LAND DISTRICT

District of New Westminster.

TAKE NOTICE that Arthur G. McClarty, of Vancouver, occupation Timber Cruiser, intends to apply for a special Timber License over the following described lands:—

No. 9.—S. W. Corner: Commencing at *a post planted on line of lot 935 on* south side of seven-mile creek, about seven and one-quarter miles in a northerly direction from Port Douglas, and about 50 yards east of wagon road; thence east 60 chains; thence north 80 chains; thence west 100 chains to east line of lot 935; thence south along line of lot 935 to beginning.

Located August 2nd, 1907.

A. D. GOLDSTEIN.
A. G. McCLARTY, Agent.

NEW WESTMINSTER LAND DISTRICT

District of New Westminster.

TAKE NOTICE that Arthur G. McClarty, of Vancouver, occupation Timber Cruiser, intends to apply for a special Timber License over the following described lands:—

No. 10.—N. W. Corner: Commencing at a post planted on line of lot 935, east of wagon road and about nine miles distant and in a northerly direction from Port Douglas; thence east 160 chains; thence south 40 chains; thence west 160 chains; thence north 40 chains to beginning.

Located August 2nd, 1907.

A. D. GOLDSTEIN.
A. G. McCLARTY, Agent.

NEW WESTMINSTER LAND DISTRICT

District of New Westminster.

TAKE NOTICE that Arthur G. McClarty, of Vancouver, occupation Timber Cruiser, intends to apply for a special Timber License over the following described lands:—

No. 11.—S. W. Corner: Commencing at a post planted on line of lot 935 east of wagon road and about nine miles distant and in a northerly direction from Port Douglas; thence east 160 chains; thence north 40 chains; thence west 160 chains; thence south 40 chains to beginning.

Located August 2nd, 1907.

A. D. GOLDSTEIN.
A. G. McCLARTY, Agent.

NEW WESTMINSTER LAND DISTRICT

District of New Westminster.

TAKE NOTICE that Arthur G. McClarty, of Vancouver, occupation Timber Cruiser, intends to apply for a special Timber License over the following described lands:—

No. 12.—N. W. Corner: Commencing at a post planted on line of lot 935, east of wagon road about 10 miles distant and in a northerly direction from Port Douglas at the 10-mile post; thence east 160 chains; thence south 40 chains; thence west 160 chains; thence north 40 chains to beginning.

Located August 2nd, 1907.

A. D. GOLDSTEIN.
A. G. McCLARTY, Agent.

NEW WESTMINSTER LAND DISTRICT

District of New Westminster.

TAKE NOTICE that Arthur G. McClarty, of Vancouver, occupation Timber Cruiser, intends to apply for a special Timber License over the following described lands:—

No. 13.—S. W. Corner: Commencing at a post planted on the east bank of the Lillooet River and west of 10-mile post of wagon road, about 10 miles distant and in a northerly direction from Port Douglas; thence east 160 chains; thence north 40 chains; thence west 160 chains; *thence south 40 chains to beginning.*

Located August 2nd, 1907.

A. D. GOLDSTEIN.
A. G. McCLARTY, Agent.

NEW WESTMINSTER LAND DISTRICT

District of New Westminster.

TAKE NOTICE that Arthur G. McClarty, of Vancouver, occupation Timber Cruiser, intends to apply for a special Timber License over the following described lands:—

No. 14.—N. E. Corner: *Commencing at* a post planted on the east bank of the Lillooet River and west of 10-mile post of wagon road about 10 miles distant and in a northerly direction from Port Douglas; thence west 160 chains; thence south 40 chains; thence east 160 chains; thence north 40 chains to beginning.

Located August 2nd, 1907.

A. D. GOLDSTEIN.
A. G. McCLARTY, Agent.

NEW WESTMINSTER LAND DISTRICT

District of New Westminster.

TAKE NOTICE that Arthur G. McClarty, of Vancouver, occupation Timber Cruiser, intends to apply for a special Timber License over the following described lands:—

No. 15.—N. W. Corner: Commencing at a post planted on the east line of lot 936 and east of 11-mile post of wagon road, about 11 miles distant and in a northerly direction from Port Douglas; thence east 160 chains; thence south 40 chains; thence west 160 chains; thence north 40 chains to beginning.

Located August 2nd, 1907.

A. D. GOLDSTEIN.
A. G. McCLARTY, Agent.

NEW WESTMINSTER LAND DISTRICT

District of New Westminster.

TAKE NOTICE that Arthur G. McClarty, of Vancouver, occupation Timber Cruiser, intends to apply for a special Timber License over the following described lands:—

No. 16.—S. W. Corner: Commencing at a post planted on the east line of *lot 936 and east of 11-mile post of* wagon road, about 11 miles distant and in a northerly direction from Port Douglas, thence east 160 chains; thence north 40 chains; thence west 160 chains; thence south 40 chains to beginning.

Located August 2nd, 1907.

A. D. GOLDSTEIN.
A. G. McCLARTY, Agent.

NEW WESTMINSTER LAND DISTRICT

District of New Westminster.

TAKE NOTICE that Arthur G. McClarty, of Vancouver, occupation Timber Cruiser, intends to apply for a special Timber License over the following described lands:—

No. 17.—N. E. Corner: Commencing at a post planted on the east bank of *the Lillooet River, about 400 yards west* of the 11-mile post of the wagon road, about 11 miles distant in a northerly direction from Port Douglas; thence west 160 chains; thence south 40 chains; thence east 160 chains; thence north 40 chains to beginning.

Located August 2nd, 1907.

A. D. GOLDSTEIN.
A. G. McCLARTY, Agent.

NEW WESTMINSTER LAND DISTRICT

District of New Westminster.

TAKE NOTICE that Arthur G. McClarty, of Vancouver, occupation Timber Cruiser, intends to apply for a special Timber License over the following described lands:—

No. 18.—S. E. Corner: Commencing at a post planted on the east bank of the Lillooet River, about 400 yards west of the 11-mile post of the wagon road, about 11 miles distant in a northerly direction from Port Douglas; thence west 160 chains; thence north 40 chains; thence east 160 chains; thence south 40 chains to beginning.

Located August 2nd, 1907.

A. D. GOLDSTEIN.
A. G. McCLARTY, Agent.

NEW WESTMINSTER LAND DISTRICT

District of New Westminster.

TAKE NOTICE that Arthur G. McClarty, of Vancouver, occupation Timber Cruiser, intends to apply for a special Timber License over the following described lands:—

No. 19.—S. E. Corner: Commencing at a post planted on the west line of lot 933 and about 50 chains north of Fire Creek about three miles distant in a northerly direction from Port Douglas; thence west 120 chains; thence north 60 chains; thence east 100 chains to bank of river; thence along bank of river to N. E. Corner of Lot 933; thence following line of lot 933 back to beginning.

Located August 2nd, 1907.

A. D. GOLDSTEIN.
A. G. McCLARTY, Agent.

NEW WESTMINSTER LAND DISTRICT

District of New Westminster.

TAKE NOTICE that Arthur G. McClarty, of Vancouver, occupation Timber Cruiser, intends to apply for a special Timber License over the following described lands:—

No. 20.—S. E. Corner: Commencing at a post planted about 300 yards north of Fire Creek and about two and one-half miles from the Lillooet river; thence west 80 chains; thence north 80 chains; thence east 80 chains; thence south 80 chains to beginning.

Located August 3rd, 1907.

A. D. GOLDSTEIN.
A. G. McCLARTY, Agent.

NEW WESTMINSTER LAND DISTRICT

District of New Westminster.

TAKE NOTICE that Arthur G. McClarty, of Vancouver, occupation Timber Cruiser, intends to apply for a special Timber License over the following described lands:—

No. 23.—S. E. Corner: Commencing at a post planted on east bank of Lillooet River, about four and one-half miles in a northerly direction from Port Douglas; thence west 160 chains; thence north 40 chains; thence east 160 chains; thence south 40 chains to beginning.

Located August 3rd, 1907.

A. D. GOLDSTEIN.
A. G. McCLARTY, Agent.

NEW WESTMINSTER LAND DISTRICT

District of New Westminster.

TAKE NOTICE that Arthur G. McClarty, of Vancouver, occupation Timber Cruiser, intends to apply for a special Timber License over the following described lands:—

No. 25.—S. E. Corner: Commencing at a post planted about six miles distant and in a northerly direction from Port Douglas and at the 6-mile post of wagon road on the east bank of the Lillooet River; thence west 160 chains; thence north 40 chains; thence east 160 chains; thence south 40 chains to place of beginning.

Located August 3rd, 1907.

A. D. GOLDSTEIN.
A. G. McCLARTY, Agent.

Sept. 14.

VICTORIA LAND DISTRICT.

District of Renfrew.

TAKE NOTICE that I, Harvey Waters of Victoria, B.C., Timber Cruiser, intend to apply for a special timber license over the following described lands:—

Claim No. 1.—Commencing at a post *planted eight and one-half miles south* and seven mile seast of W. C. Nelson and H. Waters post of their No. 1 claim on Cheewhat Lake; thence north 80 chains; thence west 120 chains; thence south 40 chains; thence east 80 chains; thence south 40 chains; and thence east 40 chains to the point of commencement.

Located on the 27th August, 1907.

H. WATERS.

Claim No. 2.—Commencing at a post planted six and one-half miles south and six miles east of W. C. Nelson and H. Waters' post of their No. 1 claim, on the Cheewhat Lake; thence south 80 chains; thence east 80 chains; thence north 80 chains; thence west 80 chains to point of commencement.

Located on the 26th August, 1907.

H. WATERS.

Claim No. 3.—Commencing at a post planted six and one-half miles south and six miles east of W. C. Nelson and H. Waters post of their No. 1 claim on Cheewhat Lake; thence south 80 chains; thence west 80 chains; thence north 80 chains; thence east 80 chains to the point of commencement.

Located on the 26th August, 1907.

H. WATERS.

Claim No. 4.—Commencing at a post planted six and one-half miles south and six miles east of W. C. Nelson and H. Waters post of their No. 1 claim; thence north 80 chains; thence west 80 chains; thence south 80 chains; thence east 80 chains to the point of commencement.

Located on the 26th August, 1907.

H. WATERS.

Claim No. 5.—Commencing at a post six and one-half miles south and six miles east of W. C. Nelson and H. Waters post of their No. 1 claim on Cheewhat Lake; thence north 80 chains; thence east 80 chains; thence south 80 chains; thence 80 chains west to point of commencement.

Located on 26th August, 1907.

H. WATERS.

Claim No. 6.—Commencing at a post planted five and one-half miles south and east six miles of W. N. Nelson post of their No. 1 claim on Cheewhat Lake; thence north 80 chains; thence east 80 chains; thence south 80 chains; thence west 80 chains to point of commencement.

Located on 26th August, 1907.

H. WATERS.

Claim No. 7.—Commencing at a post planted south five and one-half miles and east six miles of W. N. Nelson and *H. Waters post of their No. 1 claim on* Cheewhat Lake; thence north 80 chains; thence west 80 chains; thence east 80 chains to point of commencement.

Located on 26th August, 1907.

H. WATERS.

Claim No. 8.—Commencing at a post planted south four and one-half miles; and east six miles of W. C. Nelson and H. Waters post of their No. 1 claim on Cheewhat Lake; thence north 80 chains; thence east 80 chains; thence *south 80 chains; thence west 80 chains* to point of commencement.

Located on 26th August, 1907.

H. WATERS.

Claim No. 9.—Commencing at a post planted south four and one-half miles *and east six miles of W. C. Nelson and* H. Waters post of their No. 1 claim, Cheewhat Lake; thence 80 chains north; thence west 80 chains; thence south 80 chains; thence east 80 chains to point of commencement.

Located on 26th August, 1907.

H. WATERS.

Claim No. 10.—Commencing at a post planted south seven and one-half miles and east eight miles of W. C. Nelson and H. Waters post of their No. 1 claim on Cheewhat Lake; thence north 80 chains; thence west 80 chains; thence south 80 chains; thence east 80 chains to point of commencement.

Located on 28th August, 1907.

H. WATERS.

Claim No. 11.—*Commencing at a post* planted south eight and one-half miles and east seven miles of W. C. Nelson and H. Waters post of their No. 1 claim on Cheewhat Lake; thence north 80 chains; thence east 80 chains; thence south 80 chains; thence west 80 chains to point of commencement.

Located on 28th August, 1907.

H. WATERS.

Claim No. 12.—Commencing at a post planted south eight and one-half miles and east seven miles of W. C. Nelson and H. Waters post of their No. 1 claim on Cheewhat Lake; thence south 80 chains; thence east 80 chains; thence north 80 chains; thence west 80 chains to point of commencement.

Located on 28th August, 1907.

H. WATERS.

Claim No. 14.—Commencing at a post planted south eight and one-half miles and east seven miles of W. C. Nelson and H. Waters post of their No. 1 claim on Cheewhat Lake; thence south 80 chains; thence west 80 chains; thence north 80 chains; thence east 80 chains to point of commencement.

Located on 28th August, 1907.

Sept. 14 H. WATERS.

VICTORIA LAND DISTRICT.

District of Renfrew.

TAKE NOTICE that I, Charles H. Robinson of Cloose, B.C., occupation rancher, intend to apply for a special timber license over the folowing described lands:—

1. Commencing at a post marked Charles Henry Robinson N. W. Corner, about 80 chains east of the S. E. corner *of crown grant lot 169, thence east* 80 chains; thence south 120 chains; thence west 40 chains; thence north 80 chains; thence west 40 chains; thence north 40 chains; containing 640 acres.

Date, 30th August, 1907.

7. Commencing at a post marked Charles Henry Robinson N. E. Corner, planted about 30 chains south of the southwest corner of crown grant lot 169; thence south 80 chains; thence west 90 chains; thence north 70 chains; to lake shore; thence following lake shore about 90 chains, containing 640 acres.

CHARLES HENRY ROBINSON.
Agent for Thomas Rodney Cusack.

Sept. 14

NOTICE is hereby given that, 30 days after date I intend to apply to the Hon. Chief Commissioner of Lands and Works for a special licence to cut and carry away timber from the following described lands:

Commencing at a post marked William L. Moon, S. W. No. 1, which is 140 chains distant and in an easterly direction from Loughborough Inlet and about 140 chains south of Towry Head at the northeast corner of T. L. 13008; thence east 80 chains; thence north 80 chains; thence west 80 chains; thence south 80 chains to point of commencement.

Staked July 1st, 1907.

WILLIAM L. MOON.

Commencing at a post marked William L. Moon, S. E. No. 2, which is 140 chains distant and in an easterly direction from Loughborough Inlet and about 140 chains south of Towry Head at the northeast corner of T. L. 13008; thence west 80 chains; thence north 80 chains; *thence east 80 chains; thence south 80* chains to point of commencement.

Staked July 1st, 1907.

Sept. 14 WILLIAM L. MOON.

ALBERNI LAND DISTRICT.

District of Rupert.

TAKE NOTICE that Herbert M. Fullerton, of Victoria, B.C., Agent for W. E. Simpson, of Iowa Falls, Iowa, Banker, intends to apply for a special timber license for the following described lands:—

Commencing at a post about one mile distant and in a northerly direction from a large island at entrance to Klaskish Inlet, and one mile distant from a point on north shore of Klaskish *Inlet in a northerly direction, said post* being marked "W. E. Simpson, south boundary"; thence 80 chains west; thence 40 chains north; thence 160 chains east; thence 40 chains south; thence 80 chains west to point of commencement.

Dated July 14th, 1907.

W. E. SIMPSON,
Per H. M. Fullerton, Agent.

Sept. 14

ARTHUR GORE, MANAGER. TIMBER MAPS OFFICE PHONE 1534 RESIDENCE 438.
posted up to date every day.
ELECTRIC BLUE PRINT & MAP CO.
VICTORIA, B.C.,
CHANCERY CHAMBERS. 52 LANGLEY STREET.
BLUE PRINTING. DRAUGHTING OFFICE.
Complete set of Maps showing all
TIMBER LICENCES
and other Lands taken up in British Columbia.
Blue Prints can be obtained at short notice.

ALBERNI LAND DISTRICT.
District of Rupert, Quatsino Sound.

TAKE NOTICE that Enoch A. White, of Victoria, B.C., Lumberman, intends to apply for a special timber licence over the following described lands:

No. 1—Commencing at a post planted at the southwest corner of L. 190, marked "Enoch A. White's N. W. Cor post to Clai mNo. 1"; thence east about 60 chains to L. 174; thence south 80 along west line of L. 174; thence east 20; thence south 20 chains; thence west about 70 chains to shore of Quatsino Sound, northwesterly, to commencement.
Staked August 1st, 1907.

No. 2—Commencing at a post planted 80 chains east and 160 chains south of the southwest corner of L. 170, marked "Enoch A. White's N. E. Cor. post to Claim No. 2;" thence south 80 chains; thence west 80 chains; thence north 80 chains; thence east 80 chains to commencement.

No. 3—Commencing at a post planted 80 chains east and 160 chains south of the southwest corner post of L. 170, marked "Enoch A. White's N. W. Cor. post to Claim No. 3"; thence south 80 chains; thence east 80 chains; thence north 80 chains; thence west 80 chains to commencement.

No. 4—Commencing at a post planted 80 chains east and 240 chains south of the southwest corner of L. 170, marked "Enoch A. White's N. E. Cor. post to Claim No. 4"; thence south 80 chains; thence west 80 chains; thence north 80 chains; thence east 80 chains to commencement.

No. 5—Commencing at a post planted 80 chains east and 240 chains south of the southwest corner of L. 170, marked "Enoch A. White's N. W. Cor post to Claim No. 5"; thence south 80 chains; thence east 80 chains; thence north 80 chains; thence west 80 chains to commencement.
Staked August 2nd, 1907.

No. 6—Commencing at a post planted 40 chains east anl 240 chains south of the southeast corner of L. 170, marked "Enoch A. White's N. W. Cor. post to Claim No. 6; thence south 80 chains; thence east 80 chains; thence north 80 chains; thence west 80 chains to commencement.

No. 7—Commencing at a post planted 40 chains east and 160 chains south of the southwest corner of L. 170, marked "Enoch A. White's N. W. Cor. post to Claim No. 7"; thence south 80 chains; thence east 80 chains; thence north 80 chains; thence west 80 chains to commencement.

No. 8—Commencing at a post planted 40 chains east and 120 chains south of the southeast corner of L. 170, marked "Enoch A. White's N. W. Cor. post to Claim No. 8"; thence south 40 chains; thence east 160 chains; thence north 40 chains; thence west 160 chains to commencement.

No. 9—Commencing at a post planted 40 chains east and 80 chains south of the southeast corner of L. 170, marked "Enoch A. White's N. W. Cor. post to Claim No. 9"; thence south 40 chains; thence east 160 chains; thence north 40 chains; thence west 160 chains to commencement.

No. 10—Commencing at a post planted 40 chains east and 40 chains south of the southeast corner of L. 170, marked "Enoch A. White's N.W. Cor. post to Claim No. 10"; thence south 40 chains; thence east 160 chains; thence north 40 chains; thence west 160 chains to commencement.

No. 11—Commencing at a post planted 40 chains north of the southeast corner of L. 170, marked "Enoch A. White's N.W. Cor. post to Claim No. 12"; thence east about 150 chains to L. 174; thence south 20 chains; thence east 40 chains; thence south 20 chains; thence west about 190 chains.
Staked August 3rd, 1907.

No. 12—Commencing at a post planted 40 chains north of the southeast corner of L. 170, marked "Enoch A. White's N.W. Cor. post to Claim No. 12"; thence east about 150 chains to L. 174; thence south 40 chains; thence west about 150 chains; thence north 40 chains to commencement.

No. 13.—Commencing at a post planted 40 chains north and 40 chains east of the southeast corner of L. 170, marked "Enoch A. White's S. E. Corner post to Claim No. 13"; thence west 80 chains; thence north 80 chains; thence east 80 chains; thence south 80 chains to commencement.

No. 14—Commencing at a post planted 40 chains north and 40 chains east of the southeast corner of L. 170, marked "Enoch A. White's S. W. Cor. post to Claim No. 14"; thence east 80 chains; thence north 80 chains; thence west 80 chains; thence south 80 chains to commencement.

No. 15—Commencing at a post planted 120 chains north of southeast corner of Lot 170, marked "Enoch A. White's S.W. Cor. post to No. 15 Claim; thence north 80 chains; thence east 80 chains; thence south 80 chains; thence west 80 chains to commencement.
Staked August 4th, 1907.
ENOCH A. WHITE.
Sept. 19 Thomas D. Harris, Locator.

VICTORIA LAND DISTRICT.
District of Rupert.

TAKE NOTICE that David T. Huson, of Alert Bay, occupation Cruiser, intends to apply for a special timber licence over the following described lands, in the vicinity of Beaver Cove on Robson Bight.

No. 4—Commencing at a post planted about 20 chains north of the east fork of the east branch of Kokish river, and about 130 chains in a southeasterly direction from the S. E. Corner of T. L. No. 14659, being the N. W. Corner; thence east 40 chains; north 40 chains; west 80 chains; south 40 chains; west 40 chains; south 40 chains; west 80 chains; thence north 40 chains to point of commencement, and containing 640 acres, more or less.
Staked August 29th, 1907.
Sept. 21 DAVID T. HUSON.

COAST LAND DISTRICT.
District of Coast.

TAKE NOTICE that George B. Watson, of Fort Steele, B.C., occupation Miner, intends to apply for a special timber licence over the following described lands:

Commencing at a post planted on the west bank of the Tather River, about one mile below the canon, thence west 80 chains; thence north 80 chains; thence east 80 chains, more or less, to the west bank of said river; thence following said bank down stream to place of beginning.
Staked July 16th, 1907.
Sept. 21 GEO. B. WATSON.

COAST LAND DISTRICT.
District of Coast.

TAKE NOTICE that George B. Watson, of Fort Steele, B.C., occupation Miner, intends to apply for a special timber licence over the following described lands:

Commencing at a post planted on the west bank of the Tather River, about one mile below the canon; thence west 80 chains; thence south 80 chains; thence east 80 chains, more or less, to river bank; thence north following river bank to place of beginning.
Dated July 16th, 1907.
Sept. 21 GEO. B. WATSON.

COAST LAND DISTRICT.
District of Coast.

TAKE NOTICE that George B. Watson, of Fort Steele, B.C., occupation Miner, intends to apply for a special timber licence over the following described lands:

Commencing at a post planted on the northeast shore of Trembleur Lake; about one mile northerly from its outlet; thence east 80 chains; thence south 80 chains; thence west 80 chains more or less to the said lake shore; thence following said lake shore to place of beginning.
Date July 15th, 1907.
Sept. 21 GEO. B. WATSON.

COAST LAND DISTRICT.
District of Coast.

TAKE NOTICE that George B. Watson, of Fort Steele, B.C., occupation Miner, intends to apply for a special timber licence over the following described lanls:

Commencing at a post planted on the northeast shore of Trembleur Lake, about one mile northerly from its outlet; thence east 160 chains; thence north 40 chains; thence west 160 chains more or less to said lake shore; thence following said shore to place of beginning.
Date July 15th, 1907.
Sept. 21 GEO. B. WATSON.

COAST LAND DISTRICT.
District of Coast.

TAKE NOTICE that George B. Watson, of Fort Steele, B.C., occupation Miner, intends to apply for a special timber licence over the following described lands:

Commencing at a post planted about one mile east of the northeast end of Trembleur Lake; thence east 160 chains; thence south 40 chains; thence west 160 chains; thence north 40 chains to place of beginning.
Date July 15th, 1907.
Sept. 21 GEO. B. WATSON.

COAST LAND DISTRICT.
District of Coast.

TAKE NOTICE that George B. Watson, of Fort Steele, B.C., occupation Miner, intends to apply for a special timber licence over the following described lands:

Commencing at a post planted about one mile east of the northeast end of Trembleur Lake; thence east 160 chains; thence south 40 chains; thence west 160 chains; thence north 40 chains to place of beginning.
Date July 15th, 1907.
Sept. 21 GEO. B. WATSON.

COAST LAND DISTRICT.
District of Coast.

TAKE NOTICE that George B. Watson, of Fort Steele, B.C., occupation Miner, intends to apply for a special timber licence over the following described lands:

Commencing at a post planted about one mile southeast of the outlet of Trembleur Lake on the west bank of Tather River; thence west 80 chains; thence north 80 chains; thence east 80 chains more or less to Tather River; thence following sail river down stream to place of beginning.
Date July 16th, 1907.
Sept. 21 GEO. B. WATSON.

COAST LAND DISTRICT.
District of Coast.

TAKE NOTICE that George B. Watson, of Fort Steele, B.C., occupation Miner, intends to apply for a special timber licence over the following described lands:

Commencing at a post planted about one mile southeast of the outlet of Trembleur Lake and on the west bank of the Tather River; thence west 80 chains; thence south 80 chains; thence east 80 chains more or less to the river bank, thence following said river bank up stream to place of beginning.
Date July 16th, 1907.
Sept. 21 GEO. B. WATSON.

COAST LAND DISTRICT.
District of Coast.

TAKE NOTICE that George B. Watson, of Fort Steele, B.C., occupation Miner, intends to apply for a special timber licence over the following described lands:

Commencing at a post planted about two miles southeast of the outlet to Trembleur Lake and on the west bank of the Tather River; thence west 80 chains; thence south 80 chains; thence east 80 chains more or less to river bank; thence following river bank up stream to place of beginning.
Dated July 16th, 1907.
Sept. 21 GEO. B. WATSON.

COAST LAND DISTRICT.
District of Coast.

TAKE NOTICE that George B. Watson, of Fort Steele, B.C., occupation Miner, intends to apply for a special timber licence over the following described lands:

Commencing at a post planted about two miles east of the head of the north arm of Stewart Lake; thence south 80 chains; thence east 80 chains; thence north 80 chains more or less to lake shore; thence following lake shore to place of beginning.
Dated July 2nd, 1907.
Sept. 21 GEO. B. WATSON.

COAST LAND DISTRICT.
District of Coast.

TAKE NOTICE that George B. Watson, of Fort Steele, B.C., occupation Miner, intends to apply for a special timber licence over the following described lands:

Commencing at a post planted about three miles east of the head of the north arm of Stewart Lake; thence south 80 chains; thence east 80 chains; thence north 80 chains more or less to the lake shore; thence following said lake shore to place of beginning.
Dated July 2nd, 1907.
Sept. 21 GEO. B. WATSON.

COAST LAND DISTRICT.
District of Coast.

TAKE NOTICE that George B. Watson, of Fort Steele, B.C., occupation Miner, intends to apply for a special timber licence over the following described lands:

Commencing at a post planted about four miles east of the head of the north arm of Stewart Lake; thence south 80 chains; thence east 80 chains; thence north 80 chains more or less to the lake shore; thence following lake shore to place of beginning.
Date July 2nd, 1907.
Sept. 21 GEO. B. WATSON.

COAST LAND DISTRICT.
District of Coast.

TAKE NOTICE that George B. Watson, of Fort Steele, B.C., occupation Miner, intends to apply for a special timber licence over the following described lands:

Commencing at a post planted about five miles east of the head of the north arm of Stewart Lake, thence south 80 chains; thence east 80 chains; thence north 80 chains more or less to the lake shore; thence following said lake shore to place of beginning.
Date July 2nd, 1907.
Sept. 21 GEO. B. WATSON.

COAST LAND DISTRICT.
District of Coast.

TAKE NOTICE that George B. Watson of Fort Steele, B. C., occupation Miner, intends to apply for a special timber licence over the following described lands:

Commencing at a post planted about six miles east of the head of the north arm of Stewart Lake, thence south 80 chains; thence east 80 chains; thence north 80 chains more or less to the lake shore; thence following said lake shore to place of beginning.
Dated July 2nd, 1907.
Sept. 21 GEO. B. WATSON.

COAST LAND DISTRICT.
District of Coast.

TAKE NOTICE that George B. Watson, of Fort Steele, B.C., occupation Miner, intends to apply for a special timber licence over the following described lands:

Commencing at a post planted about one mile east of the northeast end of Trembleur Lake; thence east 160 chains; thence south 40 chains; thence west 160 chains; thence north 40 chains to place of beginning.
Date July 15th, 1907.
Sept. 21 GEO. B. WATSON.

COAST LAND DISTRICT.
District of Coast.

TAKE NOTICE that George B. Watson, of Fort Steele, B.C., occupation Miner, intends to apply for a special timber licence over the following described lands:

Commencing at a post planted on the south shore of Trembleur Lake, about four miles west of the outlet of said lake; thence south 160 chains; thence east 40 chains; thence north 160 chains, more or less, to Lake shore; thence following lake shore to place of beginning.
Dated July 11th, 1907.
Sept. 21 GEO. B. WATSON.

COAST LAND DISTRICT.
District of Coast.

TAKE NOTICE that George B. Watson, of Fort Steele, B.C., occupation Miner, intends to apply for a special timber licence over the following described lanls:

Commencing at a post planted on the south shore of Trembleur Lake, about 4 miles west of the outlet of said lake; thence south 160 chains; thence west 40 chains; thence north 160 chains, more or less, to said lake shore; thence following said lake shore to place of beginning.
Dated July 11th, 1907.
Sept. 21 GEO. B. WATSON.

COAST LAND DISTRICT.
District of Coast.

TAKE NOTICE that George B. Watson, of Fort Steele, B. C., occupation Miner, intends to apply for a special timber licence over the following described lands:

Commencing at a post planted on the south shore of Trembleur Lake, about four and one-half miles west of the outlet of said Lake; thence south 160 chains; thence west 40 chains; thence north 160 chains, more or less, to the lake shore, thence following said lake shore to place of beginning.
Dated July 11th, 1907.
Sept. 21 GEO. B. WATSON.

COAST LAND DISTRICT.
District of Coast.

TAKE NOTICE that George B. Watson, of Fort Steele, B.C., occupation Miner, intends to apply for a special timber licence over the following described lands:

Commencing at a post planted on the south shore of Trembleur Lake, about five miles west of the outlet of said lake; thence south 160 chains; thence west 40 chains; thence north 160 chains, more or less, to lake shore, thence following said lake shore to place of beginning.
Dated July 11, 1907.
Sept. 21 GEO. B. WATSON.

COAST LAND DISTRICT.
District of Coast.

TAKE NOTICE that George B. Watson, of Fort Steele, B.C4, occupation miner, intends to apply for a special timber licence over the following described lands:

Commencing at a post planted on the south shore of Trembleur Lake, about five and one-half miles west of the outlet of said lake; thence south 160 chains; thence west 40 chains; thence north 160 chains, more or less, to lake shore, thence following said lake shore to place of beginning.
Dated July 11, 1907.
Sept. 21 GEO. B. WATSON.

COAST LAND DISTRICT.
District of Coast.

TAKE NOTICE that George B. Watson, of Fort Steele, B. C., occupation Miner, intends to apply for a special timber licence over the following described lands:

Commencing at a post planted on the south shore of Trembleur Lake, about six miles west of the outlet of said lake; thence south 106 chains; thence west 40 chains; thence north 160 chains, more or less to lake shore; thence following said lake shore to place of beginning.
Date July 12, 1907.
Sept. 21 GEO. B. WATSON.

COAST LAND DISTRICT.
District of Coast.

TAKE NOTICE that George B. Watson, of Fort Steele, B. C., occupation Miner, intends to apply for a special timber license over the following described lands:

Commencing at a post planted on the south shore of Trembleur Lake, about six and one-half miles west of the outlet of said lake; thence south 160 chains; thence west 40 chains; thence north 160 chains, more or less, to lake shore, thence following said lake shore to place of beginning.
Date July 12th, 1907.
Sept. 21 GEO. B. WATSON.

COAST LAND DISTRICT.
District of Coast.

TAKE NOTICE that George B. Watson, of Fort Steele, B. C., occupation Miner, intends to apply for a special timber licence over the following described lands:

Commencing at a post planted on the south shore of Trembleur Lake, about seven miles west of the outlet of Trembleur Lake; thence south 160 chains; thence west 40 chains; thence north 160 chains more or less to lake shore; thence following the lake shore to place of beginning.
Date July 12th, 1907.
Sept. 21 GEO. B. WATSON.

NECHACO LAND DISTRICT.
District of Coast.

TAKE NOTICE that Mrs. J. Wintz, of Saskatoon, Sask., occupation Domestic, intends to apply for permission to purchase the following described land:

Commencing at a post planted at the south end of Noof Island in Nootka Lake in Township 3, Range 4, Poudrier Survey, Nechaco Valley; thence following shore line of said island around said island to place of commencement, taking in the whole of said island.
Date July 25th, 1907.
Sept. 21 MRS. J. WINTZ.

NECHACO LAND DISTRICT.
District of Cariboo.

TAKE NOTICE that Charles Carr, of Saskatoon, Sask., occupation, Farmer, intends to apply for permission to purchase the following described land:

Commencing at a post planted at the northwest corner of section 19, Township 10, Range 5, Poudrier Survey, Nechaco Valley; thence south 80 chains; thence east 80 chains; thence north 80 chains; thence west 80 chains, and being said section 19, township 10, range 5, Poudrier Survey.
Date July 17th, 1907.
Sept. 21 CHARLES CARR.

NECHACO LAND DISTRICT.
District of Cariboo.

TAKE NOTICE that J. Stafford, of Saskatoon, Sask., occupation, Farmer, intends to apply for permission to purchase the following described land:

Commencing at a post planted at the southwest corner of section 30, township 10, range 5, Poudrier Survey, Nechaco Valley; thence north 40 chains; thence east 80 chains; thence south 40 chains; thence west 80 chains, and being the south half of said section 30, township 10, range 5, Poudrier Survey.
Date July 17th, 1907.
Sept. 21 J. STAFFORD.

NECHACO LAND DISTRICT.
District of Cariboo.

TAKE NOTICE that P. Fremstad, of Saskatoon, Sask., occupation, farmer, intends to apply for permission to purchase the following described land:

Commencing at a post planted at the northwest corner of section 20, township 10, range 5, Poudrier Survey, Nechaco Valley; thence south 80 chains; thence east 80 chains; thence north 80 chains; thence west 80 chains, and being said section 20, township 10, range 5, Poudrier Survey.
Dated July 17th, 1907.
Sept. 21 P. FREMSTAD.

NEW WESTMINSTER LAND DISTRICT
District of Coast, Range 2.

TAKE NOTICE that Eugene R. Chandler, of Vancouver, B.C., occupation broker, intends to apply for a special timber licence over the following described lands:

No. 1—Commencing at a post planted on the south shore of Burke Channel, about one mile west of lot No. 241A; thence south 80 chains; thence east 80 chains; thence north 80 chains to shore line of Burke Channel; thence west along shore line 80 chains more or less, to point of commencement, and containing 640 acres, more or less.
Dated August 8th, 1907.

No. 2—Commencing at a post planted on south shore of Burke Channel, about three miles west of Lot No. 241A; thence south 40 chains; thence east 160 chains; thence north 40 chains more or less to shore line of Burke Channel; thence west along shore of line 160 chains more or less to point of commencement, and containing 640 acres, more or less.
Dated August 8th, 1907.

No. 3—Commencing at a post planted about one mile south of Lot No. 241A; on bank of Newcomb River, Burke Channel; thence north 80 chains; thence west 80 chains; thence south 80 chains; thence east 80 chains to point of commencement, and containing 640 acres, more or less.
Dated July 31st, 1907.

No. 4—Commencing at a post planted about one mile south of Lot No. 241A. Burke Channel, adjoining post of Claim No. 3; thence north 80 chains; thence east 80 chains; thence south 80 chains; thence west 80 chains to point of commencement, and containing 640 acres, more or less.
Dated July 31st, 1907.

No. 5—Commencing at a post planted about 2 miles south of Lot No. 241A; Burke Channel, and one mile south of corner posts of claims Nos. 3 and 4; thence north 80 chains; thence east 80 chains; thence south 80 chains; thence west 80 chains to point of commencement and containing 640 acres more or less.
Dated August 1st, 1907.

No. 6—Commencing at a post planted about four miles south of lot No. 241A, Burke Channel, and two miles south of S. W. Corner of Claim No. 5; thence west 40 chains; thence north 160 chains; thence east 40 chains; thence south 160 chains to point of commencement and containing 640 acres, more or less.
Dated August 2nd, 1907.

No. 7—Commencing at a post planted about four and one-half miles south of Lot No. 241A, Burke Channel, and on bank of a small river aboue one-half mile east of Claim No. 6; thence north 80 chains; thence east 80 chains; thence south 80 chains; thence west 80 chains to point of commencement, and containing 640 acres, more or less.
Dated August 3rd, 1907.

No. 8—Commencing at a post planted about two miles east of claim No. 7, on north bank of unnamed river emptying into Koeye Lake, south of Burke Channel; thence north 80 chains; thence west 80 chains; thence south 80 chains; thence east 80 chains to point of commencement, and containing 640 acres, more or less.
Dated August 3rd, 1907.

No. 9—Commencing at a post planted about one mile south of Claim No. 8 on north bank of small river emptying into Koeye Lake, south of Burke Channel; thence south 40 chains; thence west 160 chains; thence north 40 chains; thence east 160 chains to point of commencement and containing 640 acres more or less.
Dated August 3rd, 1907.

No. 10—Commencing at a post planted about one mile east of Claim No. 9, on north bank of small river emptying into Koeye Lake, south of Burke Channel; thence north 80 chains; thence west 80 chains; thence south 80 chains; thence east 80 chains to point of commencement and containing 640 acres, more or less.
Dated August 3rd, 1907.

No. 11—Commencing at a post planted about one mile east of Claim No. 9, and adjoining corner post of Claim No. 10, on north bank of a small river emptying into Koeye Lake, south of Burke Channel; thence west 80 chains; thence south 80 chains; thence east 80 chains; thence north 80 chains to point of commencement, and containing 640 acres, more or less.
Dated August 3rd, 1907.

No. 12—Commencing at a post planted about 20 chains west of claims Nos. 10 and 11, on south bank of small river emptying into Koeye Lake, south of Burke Channel; thence north 160 chains; thence east 40 chains; thence south 160 chains; thence west 40 chains to point of commencement and containing 640 acres, more or less.
Dated August 3rd, 1907.

No. 13—Commencing at a post planted about one and one-half miles south from the head of Koeye Lake, south of Burke Channel; thence east 80 chains; thence north 80 chains; thence west 80 chains to shore line of Koeye Lake; thence south along shore 80 chains to point of commencement, and containing 640 acres, more or less.
Dated August 5th, 1907.

No. 14—Commencing at a post planted about one and one-half miles south from the head of Koeye Lake, south of Burke Channel; thence east 80 chains; thence south 80 chains; thence west 80 chains to shore of Koeye Lake, thence north along shore 80 chains to point of commencement, and containing 640 acres, more or less.
Dated August 5th, 1907.

No. 15—Commencing at a post planted about one-half mile east from the foot of Koeye Lake on the north shore of said lake; thence north 80 chains; thence east 80 chains; thence south 80 chains to the shore of Koeye Lake; thence west along shore of said lake 80 chains to point of commencement, and containing 640 acres, more or less.
Dated August 5th, 1907.

No. 16—Commencing at a post planted about two miles south of lot No. 241A, Burke Channel, and about one mile south of corner posts of Claims No. 3 and 4; thence north 80 chains; thence west 80 chains; thence south 80 chains; thence east 80 chains to point of commencement and containing 640 acres more or less.
Dated August 1st, 1907.

No. 17—Commencing at a post planted about two miles south of lot No. 241A, Burke Channel, and one mile south of corner posts of Claims No. 3 and 4; thence east 80 chains; thence south 80 chains; thence west 80 chains; thence north 80 chains to point of commencement, and containing 640 acres, more or less.
Dated August 1st, 1907.
EUGENE R. CHANDLER.
Sept. 21 By Ed. Brown, Agent.

NOTICE is hereby given that, thirty days after date, I intend to apply to the Hon. Chief Commissioner of Lands and Works for a license to prospect for coal on the following described lands:

Commencing at a post planted at the northwest corner of the claim of J. C. Keith, being about one mile west of McCoy's cove on the north side of Cumshewa Inlet, Moresby Island, Queen Charlotte Islands group; thence south 80 chains; east 80 chains; north 80 chains, west 80 chains back to the place of commencement, containing 640 acres.
Located this 6th day of Sept. A.D. 1907.
JAMES C. KEITH.
Sept. 21 A. A. McPhail, Agent.

NOTICE is hereby given that thirty days after date I intend to apply to the Hon. Chief Commissioner of Lands and Works for a license to prospect for coal on the following described lands:

Commencing at a post planted at the northwest corner of the claim of J. C. Keith being about one mile west of McCoy's Cove on the north side of Cumshewa Inlet, Moresby Island, Queen Charlotte Islands Group; thence north 80 chains; east 80 chains, south 80 chains, west 80 chains back to the place of commencement, containing 640 acres.
Located this 6th day of Sept., A.D. 1907.
A. J. KEITH.
Sept. 21 A. A. McPhail, Agent.

NOTICE is hereby given that thirty days after date I intend to apply to the Hon. Chief Commissioner of Lands and Works for a license to prospect for coal on the following described lands:

Commencing at a post planted at the northwest corner of the claim of J. C. Keith, being about one mile west of McCoy's Cove, on the north side of Cumshewa Inlet, Moresby Island, Queen Charlotte Islands Group, thence south 80 chains, west 80 chains, north 80 chains, east 80 chains back to the place of commencement, containing 640 acres.
Located this 6th day of September, A.D. 1907.
M. I. KEITH.
Sept. 21 A. A. McPhail, Agent.

NOTICE is hereby given that thirty days after date I intend to apply to the Hon. Chief Commissioner of Lands and Works for a license to prospect for coal on the following described lands:

Commencing at a post planted at the northwest corner of the claim of J. C. Keith being about one mile west of McCoy's Cove on the north side of Cumshewa Inlet, Moresby Island, Queen Charlotte Islands Group; thence north 80 chains; west 80 chains, south 80 chains, east 80 chains back to the place of commencement, containing 640 acres.
Located this 6th day of September, A.D. 1907.
T. G. MOODY.
Sept. 21 A. A. McPhail, Agent.

VICTORIA LAND DISTRICT.
District of Renfrew.

TAKE NOTICE that W. E. Simpson of Iowa Falls, Iowa, U.S.A., occupation, Timber Dealer, intends to apply for a special timber license over the following described lands:

Claim No. 1—Commencing at a post planted at a point about one and three-quarters miles east and two miles north of the northeast corner of Pre-emption Record No. 189, near Sombrie River, Renfrew District; thence east 160 chs., thece north 40 chains; thence west 160 chains; thence south 40 chains; to the point of commencement.

Located 26th August, 1907.
W. E. SIMPSON.
Thomas Baird, Agent.

Claim No. 2—Commencing at a post one and three-quarter miles east and two and one-half miles north of the northeast corner of Pre-emption Record No. 189, near Sombrio River, Renfrew District; thence east 120 chains; thence north 80 chains; thence west 40 chains; thence south 40 chains; thence west 80 chains; thence south 40 chains to the point of commencement.

Located 26th August, 1907.
W. E. SIMPSON.
Sept. 21 Thomas Baird, Agent.

ALBERNI LAND DISTRICT.
District of Rupert Quatsino Sound.

TAKE NOTICE that Enoch A. White, of Victoria, B.C., Lumberman, intends to apply for a special timber licence over the following described land:

No. 3A—Commencing at a post planted at the southwest corner of Section 5, Township 4, marked "Enoch A. White's southwest corner post to claim No. 3A"; thence north 80 chains; thence east 80 chains; thence south 80 chains; thence west 80 chains to point of commencement, being Section 5, Township 4, containing 640 acres.

Staked June 3rd, 1907.
ENOCH A. WHITE,
Sept. 21 Thomas D. Harris, Locator.

COAST LAND DISTRICT.
District of Ootsa Lake.

TAKE NOTICE that George Urquhart, of Vancouver, B.C., Mariner, intends to apply for permission to purchase the following described land:—Commencing at a post planted at the southwest corner, about two and a half miles easterly from Skin-tyee's cabin, and about 100 yards distant and in a northerly direction from trail stake which is on trail at northeast corner of George Whelan's location; thence north 80 chains; thence east 80 chains; thence south 80 chains; thence west 80 chains to point of commencement, and containing 640 acres, more or less.

Dated 21st June, 1907.
GEORGE URQUHART.
Aug. 31 E. E. Barnum, Agent.

COAST LAND DISTRICT.
District of Ootsa Lake.

TAKE NOTICE that James Graham Blackie, of Vancouver, B.C., Master Mariner, intends to apply for permission to purchase the following described land:—Commencing at a post planted at the northeast corner, about one mile distant and in a northerly direction from George Whelan's northeast corner, and about two and a half miles easterly from Skin-tyee's cabin; thence south 80 chains; thence west 80 chains; thence north 80 chains, and containing 640 acres, more or less.

Dated 21st June, 1907.
JAMES GRAHAM BLAIKIE.
Aug. 31 E. E. Barnum, Agent.

RUPERT LAND DISTRICT.
Vicinity of Brooks Bay and Buck Creek.

TAKE NOTICE that Colin L. Campbell of Victoria, B.C., Agent for McPherson & Fullerton Bros. of Victoria, B.C., Agents, intends to apply for a special timber licence over the following described lands:

No. 2—Commencing at a post planted one and one-half miles west of the mouth of Buck Creek on shore line, said post being marked "Southeast No. 2, McP. & F."; thence 40 chains north; thence 160 chains west; thence 40 chains south; thence 160 chains east to point of commencement.

Dated July 5th, 1907.
McPherson & Fullerton Bros.
Aug 31 per C. L. Campbell, Agent.

ALBERNI LAND DISTRICT.
District of Alberni.

NOTICE is hereby given that, 30 days after date, I intend to apply to the Hon. Chief Commissioner of Lands and Works for a special licence to cut and carry away timber from the following described lands, situated in the vicinity of Sarita Lake:

No. 1—Commencing at a post planted four and one-half miles south of the south-west corner of T. L. 8,957, said point being on the southern portion of Sarita Lake; thence north 80 chains; east 80 chains, south 80 chains; west 80 chains to point of commencement.

Staked July 26th, 1907.

No. 2—Commencing at a post planted four and one-half miles south of the southwest corner of T. L. 957, said point being on the southern portion of Sarita Lake; thence south 80 chains; east 80 chains; north 80 chains; west 80 chains to point of commencement.

Staked 26th July, 1907.
WILLIAM L. MOON,
Aug. 31 CHARLES McHARDY, Agt.

ALBERNI LAND DISTRICT.
District of Barclay.

TAKE NOTICE that I, George Brown, of New Alberni, B.C., occupation Timber Cruiser, intends to apply for a special timber licence over the following described lands:

Commencing at a post planted alongside of the S. W. corner post of Timber Lease No. 19, running west about 40 chains to east line of Timber Lease No. 20; north to south line of section 77; thence east to S. E. Corner of section 77; thence north 150 chains; east 60 chains; south to north line of Timber Lease No. 19; south 20 chains; west 20 chains; south 20 chains to point of commencement.

Dated July 20th, 1907.
Aug. 31 GEORGE BROWN.

TAKE NOTICE that I, Max J. Cameron, of Vancouver, B. C. Merchant, intend to apply for a special timber licence over the following described lands:

No. 1—Commencing at a stake planted about one mile distant and in a due south direction from head of McKenzie Sound, Coast District, and marked M. J. C., N. W. Corner; thence east 80 chains; thence south 80 chains; thence west 80 chains; thence north 80 chains to point of commencement.

No. 2—Commencing at a post planted about one mile distant and in a due Lakesouth direction from west of Koogh Lake, marked M.J.C. N.W. corner; thence east 80 chains; thence south 80 chains; thence west 80 chains; thence north 80 chains.

No. 3—Commencing at a post planted about one mile distant and in a due south direction from south side of Koogh Lake, marked M.J.C., N.W. corner; thence east 80 chains; thence south 80 chains; thence west 80 chains; thence north 80 chains.

No. 4—Commencing at a post planted about one foot distant and in an east direction from the southeast corner of L. 490, marked M.J.C. S.W. corner; thence north 40 chains; thence east 160 chains; thence south 40 chains; thence west 160 chains.

No. 5—Commencing at a post planted about one-half mile distant due north from N.E. corner of Koogh Lake, marked M.J.C. S.E. corner; thence north 80 chains; thence west 80 chains; thence south 80 chains; thence east 80 chains.

July 24th, 1907.
MAX J. CAMERON,
Aug 24 W. L. FORD, Agent.

CLAYOQUOT ALBERNI LAND DISTRICT.
District of Alberni, B. C.

TAKE NOTICE that Percy David Hillis of Victoria, B.C., occupation Timber Dealer, intends to apply for a special timber licence over the following described lands:

19 H—Commencing at a post planted at the southeast corner of Lot 623B; thence north 80 chains; thence east 80 chains; thence south 80 chains; thence west 80 chains to place of commencement, containing 640 acres, more or less.

Dated August 10, 1907.

20 H—Commencing at a post planted at the third angle in the west boundary line of Lot 623 C, south of the northwest corner of said lot; thence west 80 chains; thence north 80 chains; thence east 80 chains; thence south 80 chains to point of commencement, containing 640 acres, more or less.

PERCY DAVID HILLIS,
WALLACE WALTER RHODES,
Aug. 24 Agent.

ALBERNI LAND DISTRICT.
District of Barclay.

TAKE NOTICE that, 30 days after date, I intend to apply for a special license to cut and carry away timber from the following described lands:

T. L. No. 6.—Commencing at the upper south-west corner of Timber Lease No. 658, situated near Goose Creek, Alberni Canal, B.C.; thence north 80 chains; thence west 80 chains; thence south 80 chains; thence east 80 chains to point of commencement, and containing 640 acres, more or less.

Dated August 12th, 1907.

T. L. No. 7.—Commencing at a post planted 80 chains west of the upper southwest corner of Lot 658, situated near Goose Creek, Alberni Canal, B.C.; thence north 80 chains; thence west 80 chains; thence south 80 chains; thence east 80 chains to point of commencement, and containing 640 acres, more or less.

Dated August 12th, 1907.

T. L. No. 8.—Commencing at a post planted at the northwest corner of Lot 658, situated near Goose Creek, Alberni Canal, B.C.; thence north 40 chains; thence west 160 chains; thence south 40 chains; thence east 160 chains to point of commencement, and containing 640 acres, more or less.

Dated August 13th, 1907.

THOS. ROWLEY,
Sept. 14 New Alberni, B.C.

COAST LAND DISTRICT.
District of Ootsa Lake.

TAKE NOTICE that Benjamin James Gilooly, of Vancouver, B.C., Fisherman, intends to apply for permission to purchase the following described land:—Commencing at a post planted at the southeast corner, and about one mile distant, and in a north direction from Ootsa Lake, and alongside of Ellison's northeast corner post; thence west 80 chains; thence north 80 chains; thence east 80 chains; thence south 80 chains to point of commencement, and contain- 640 acres, more or less; about four miles east of Morgan's pre-emption claim.

Dated 6th June, 1907.
BENJAMIN JAMES GILLOOLY.
Aug. 31 Wilbur Johnston, Agent.

ALBERNI LAND DISTRICT.
District of Clayoquot.

TAKE NOTICE that Percy David Hillis, of Victoria, B.C., occupation Timber Dealer, intends to apply for a special timber license over the following described lands:—

No. 21—Commencing at a post planted 200 chains north and 40 chains west of the point where the north boundary of 493 comes to the shore of Herbert Arm; thence north 80 chains; thence east 120 chains; thence south 40 chains; thence west 80 chains; thence south 40 chains to point of commencement, and containing 640 acres, more or less.

Dated August 24th, 1907.
PERCY DAVID HILLIS.
By Walter Wallace Rhodes, Agent.
Sept. 7

DISTRICT OF RUPERT.

TAKE NOTICE that Roland D. Craig, of Vancouver, Forester, intends to apply for a special timber license over the following described lands:

8. Commencing at a post planted 20 chains south and 80 chains west from the southwest corner of R. D. Craig's Location No. 7, West Fork of Adams River, and 33 chains south from a blazed tree on Adams River, three and one-quarter miles south-west from southwest corner L. 222; thence north 80 chains; thence east 80 chains; thence south 80 chains; thence west 80 chains.

9. Commencing at a post planted 40 chains west and 20 chains north from the southwest corner of R. D. Craig's Location No. 8, West Fork of Adams River and on the south side of Adams River, three and one-half miles southwest from the southwest corner of L. 222; thence north 80 chains; thence east 40 chains; thence south 120; thence west 80 chains; thence north 40 chains; thence east 40 chains.

Dated July 22nd, 1907.

10. Commencing at a post planted at the interior angle of R. D. Craig's Location No. 9, West Fork of Adams River, three and one-half miles southwest from the southwest corner of L. 222; thence north 40 chains; thence west 80 chains; thence south 120 chains; thence east 40 chains; thence north 80 chains; thence east 40 chains.

Dated July 23rd, 1907.

11. Commencing at a post planted 40 chains west from the southwest corner of R. D. Craig's Location No. 10, West Fork of Adams River, five and one-half miles southwest from the southwest corner L. 222; thence south 40 chains; thence west 40 chains; thence north 80 chains; thence east 40 chains; thence north 40 chains; thence east 40 chains; thence south 80 chains; thence west 40 chains.

Dated July 24th, 1907.

12. Commencing at a post planted 80 chains west from the southwest corner of R. D. Craig's Location No. 11, West Fork of Adams River, 7 miles southwest from the southwest corner L. 222; thence east 40 chains; thence north 60 chains; thence east 40 chains; thence south 110 chains; thence west 80 chains; thence north 50 chains.

13. Commencing at a post planted 80 chains west from the south-west corner of R. D. Craig's Location No. 11, West Fork of Adams River, 7 miles southwest from the southwest corner of L. 222; thence east 40 chains; thence north 40 chains; thence west 80 chains; thence south 120 chains; thence east 40 chains; thence north 80 chains.

Dated July 25th, 1907.
Sept. 7 ROLAND D. CRAIG.

CERTIFICATE OF THE REGISTRATION OF AN EXTRA-PROVINCIAL COMPANY.
"Companies Act, 1897."

I hereby certify that the "Puget Sound Realty Associates," has this day been registered as an Extra-Provincial Company under the "Companies Act, 1897," to carry out or effect all or any of the objects of the Company to which the legislative authority of the Legislature of British Columbia extends.

The head office of the Company is situate at Seattle, King County, Washington.

The amount of the capital of the Company is one hundred thousand dollars, divided into one thousand shares of one hundred dollars each.

The head office of the Company in this Province is situate at Victoria, and A. W. Jones, Real Estate and Insurance Agent, whose address is Victoria, B.C., is the attorney for the Company.

The time of the existence of the Company is fifty years, from December 22nd, 1905.

The Company is limited.

Given under my hand and Seal of Office at Victoria, Province of British Columbia, this second day of August, one thousand nine hundred and seven.
S. Y. WOOTTON.
Registrar of Joint Stock Companies.

The objects for which the Company has been established and registered are to buy, hold, sell, improve, lease, mortgage and otherwise handle, dispose of or encumber real estate and personal property of every kind and description; to buy, hold, sell, exchange and deal in mortgages, bonds, stocks and securities of every kind and description; to receive and collect money on investment bonds, certificates or other securities, obligations or contracts or any evidences indebtedness and to invest, handle and dispose of the same as the board of trustees shall from time to time determine; to acquire by pudchase or otherwise or take on lease or under agreement or to use, operate, sell, convey, mortgage or otherwise handle, dispose of or deal in any and all rights, grants, privileges, franchises and concessions; to borrow or raise money on monds, warrants, debentures, investments, securities and other negotiable or transferable instruments in the discretion of the board of trustees; to do a general business in the development of high-class real estate such as business property, and to make improvements thereon and to engage in such undertakings as will best promote the same. To conduct business in any of the States, territories, colonies or dependencies of the United States, and in foreign countries and under foreign governments or elsewhere in the discretion of the board of trustees, and to have and maintain at will one or more offices therein; to enter into, make, perform and carry out contracts of every kind, and for every lawful purpose; to do any and all things necessary, proper or convenient for the accomplishment of any of the objects hereinbefore set forth.

Aug 10

CARIBOO LAND DISTRICT.
District of Nechaco Valley.

TAKE NOTICE that James W. Edwards, of Vancouver, B.C., intends to apply for permission to purchase the following described land:—Commencing at a post planted at southeast corner, just west of Morris Corning's post at southwest corner of meadow, about seven miles southeast of Tsinkut Crossing, just south of Tsinkut Creek; follow Fort George trail five miles east of Tsinkut Crossing; thence south about two miles, crossing creek; thence north 80 chains; thence east 80 chains; thence south 80 chains; thence west 80 chains to point of commencement, and containing 640 acres, more or less.

Dated July 8th, 1907.
JAMES W. EDWARDS.
Sept. 7 John O'Regan, Agent.

ALBERNI LAND DISTRICT.
District of Rupert, Quatsino Sound.

TAKE NOTICE that Enoch A. White of Victoria, B.C., occupation Lumberman, intends to apply for a special timber license over the following described lands:

1. Commencing at a post planted at the N.W. corner of T. L. 13045, marked E. A. White's S. W. Corner post, to No. 1 Claim; thence north 20 chains; thence east 160 chains; thence south about 80 chains to shore of Elk Lake; thence about 40 chains in a westerly direction along shore of lake; thence north about 40 chains; thence west 60 chains; thence north 20 chains; thence west 60 chains to commencement.

2. Commencing at a post planted 80 chains east and 20 chains north of the northwest corner of T. L. 13045, marked E. A. White's S. W. Corner post to No. 2 Claim; thence north 40 chains; thence east 40 chains; thence north 80 chains; thence east 40 chains; thence south 120 chains; thence west 80 chains to commencement.

3. Commencing at a post planted on shore of Elk Lake, 80 chains east of the N.E. Corner of T. L. 13044, marked E. A. White's N. W. corner post to No. 3 claim; thence south about 160 chains; thence east 40 chains; thence north 160 chains; thence west 40 chains to commencement.

4. Comemncing at a post planted 80 chains east and 120 chains south of the southeast corner of T. L. 13044, marked E. A. White's N. W. Corner post to No. 4 Claim; thence south 80 chains; thence east 80 chains; thence north 80 chains; thence west 80 chains to commencement.

Staked July 17th, 1907.
ENOCH A. WHITE.
THOMAS J. HARRIS, Locator.
Aug. 31

COAST LAND DISTRICT.
District of Coast, Range 1.

TAKE NOTICE that W. J. Ferguson of Vancouver, occupation Log Scaler, intends to apply for permission to purchase the following described land, situated at Scot Grove, Gilford Island:

Commencing at a post planted at the northwest corner of surveyed Lot 622, thence south 40 chains; thence west about 20 chains to shore; thence in an easterly and northerly direction following shore to point of commencement.

Dated July 31st, 1907.
W. J. FERGUSON.
C. O. P. OLTS, Agent.
Aug. 31

RUPERT LAND DISTRICT.
District of East Branch Adams River.

TAKE NOTICE that James Purdy Nelson, of Bellingham, Wash., U.S.A., broker, intends to apply for a special timber licence over the following described lands:

1. Commencing at a post planted at the south-east corner of Lease No. 222; thence north 80 chains; thence east 80 chains; thence south 80 chains; thence west 80 chains.

2. Commencing at a post planted at the southeast corner of Lease No. 222; thence east 80 chains; thence south 80 chains; thence west 80 chains; thence north 80 chains.

3. Commencing at a post planted at the southeast corner of Lease No. 222; thence south 80 chains; thence west 80 chains; thence north 80 chains; thence east 80 chains.

4. Commencing at a post planted 80 chains east and 40 chains north from the southeast corner of Lease No. 222; thence south 40 chains; thence east 80 chains; thence north 80 chains; thence west 80 chains; thence south 40 chains.

Dated August 2nd, 1907.

5. Commencing at a post planted 80 chains east and 80 chains south from the southeast corner of Lease No. 222; thence west 80 chains; thence south 80 chains; thence east 80 chains; thence north 80 chains.

6. Commencing at a post planted 80 chains east and 80 chains south from the southeast corner of Lease No. 222; thence south 60 chains; thence east 80 chains; thence north 80 chains; thence west 80 chains; thence south 20 chains.

7. Commencing at a post planted 80 chains south and 160 chains east from the southeast corner of Lease No. 222; thence east 40 chains; thence north 160 chains; thence west 40 chains; thence south 160 chains.

8. Commencing at a post planted 80 chains south and 160 chains east from the southeast corner of Lease No. 222; thence east 80 chains; thence south 80 chains; thence west 80 chains; thence north 80 chains.

9. Commencing at a post planted 140 chains south and 160 chains east from the southeast corner of Lease No. 222; thence south 80 chains; thence west 80 chains; thence north 80 chains; thence east 80 chains.

10. Commencing at a post planted 160 chains south and 160 chains east from the southeast corner of Lease No. 222; thence south 80 chains; thence east 80 chains; thence north 80 chains; thence west 80 chains.

Dated August 3rd, 1907.

11. Commencing at a post planted 80 chains north of the southeast corner of Lease No. 222; thence north 80 chains; thence east 80 chains; thence south 80 chains; thence west 80 chains.

12. Commencing at a post planted 160 chains east and 220 chains south from the southeast corner of Lease No. 222; thence south 80 chains; thence west 80 chains; thence north 80 chains; thence east 80 chains.

13. Commencing at a post planted 160 chains east and 240 chains south from the southeast corner of Lease No. 222; thence south 80 chains; thence east 80 chains; thence north 80 chains; thence west 80 chains.

Dated 5th August, 1907.

14. Commencing at a post planted 80 chains east and 240 chains south from the southeast corner of Lease No. 222; thence south 80 chains; thence west 80 chains; thence north 80 chains; thence east 80 chains.

Dated 6th August, 1907.

15. Commencing at a post planted 160 chains east and 300 chains south from the southeast corner of Lease No. 222; thence south 80 chains; thence west 80 chains; thence north 80 chains; thence east 80 chains.

Dated 7th August, 1907.

16. Commencing at a post planted 80 chains west from the southeast corner of Lease No. 222; thence south 80 chains; thence west 80 chains; thence north 80 chains; thence east 80 chains.

17. Commencing at a post planted 160 chains west of the southeast corner of Lease No. 222; thence south 80 chs.; thence west 80 chains; thence north 80 chains; thence east 80 chains.

18. Commencing at a post planted 240 chains west from the southeast corner of Lease No. 222; thence south 80 chais; thence west 80 chains; thence north 80 chains; thence east 80 chains.

Dated 2nd August, 1907.

19. Commencing at a post planted 80 chains south of the southeast corner of Lease No. 222; thence south 40 chains; thence west 160 chains; thence north 40 chains; thence east 160 chains.

20. Commencing at a post planted 120 chains south of the southeast corner of Lease No. 222; thence south 40 chains; thence west 160 chains; thence north 40 chains; thence east 160 chains.

Dated August 19th, 1907.

21. Commencing at a post planted 300 chains south and 340 chains east from the southeast corner of Lease No. 222; thence south 80 chains; thence west 80 chains; thence north 80 chains; thence east 80 chains.

22. Commencing at a post planted 300 chains south and 340 chains east from the southeast corner of Lease No. 222; thence north 80 chains; thence west 80 chains; thence south 80 chains; thence east 80 chains.

Dated August 1st, 1907.

23. Commencing at a post planted 200 chains east from the southeast corner of Lease No. 222; thence south 80 chains; thence east 80 chains; thence north 80 chains; thence west 80 chains.

24. Commencing at a post planted 200 chains east from the southeast corner of Lease No. 222; thence north 80 chains; thence east 80 chains; thence south 80 chains; thence west 80 chains.

Dated August 20th, 1907.
Aug. 31 JAMES PURDY NELSON.

COAST LAND DISTRICT.
District of Ootsa Lake

TAKE NOTICE that John Galloway, of Vancouver, B.C., Printer, intends to apply for permission to purchase the following described land:—Commencing at a post planted at the northeast corner, about two miles north of Ootsa Lake, and alongside northwest corner of McDonald's pre-emption; thence south 40 chains; thence west 80 chains; thence north 40 chains; thence east 80 chains to point of commencement, and containing 320 acres, more or less.

Dated 4th June, 1907.
JOHN GALLOWAY.
Aug. 31 Wilbur Johnston, Agent.

COAST LAND DISTRICT.
District of Ootsa Lake.

TAKE NOTICE that Michael Joseph Gillespie, of Vancouver, B. C., Clerk, intends to apply for permission to purchase the following described land:—Commencing at a post planted at the southwest corner, about one mile north of Ootsa Lake, and alongside of Morman's southeast corner, pre-emption claim; thence north 80 chains; thence east 80 chains; thence south 80 chains; thence west 80 chains to point of commencement, and containing 640 acres, more or less.

Dated 6th June, 1907.
MICHAEL JOSEP HGILLESPIE.
Aug. 31 Wilbur Johnston, Agent.

NEW WESTMINSTER LAND DISTRICT
District of Coast, Range. 1.

TAKE NOTICE that Eli Taylor, of Vancouver, B.C., occupation Contractor, intends to apply for a special timber licence over the following described lands:—

No. 1—Commencing at a post planted at the S.E. corner of timber limit 10026 and marked "Eli Taylor's S.W. Corner," being about one and one-half (1 1-2 miles in a northeasterly direction from the head of Hoeya Sound, a minor inlet off the north shore of Knight's Inlet; thence east 80 chains; thence north 80 chains; thence west 80 chains; thence south 80 chains to point of commencement.

Dated September 3rd, 1907.
ELI TAYLOR.

No. 2—Commencing at a post planted at the N.W. corner of No. 1 limit and marked "Eli Taylor's S.W. Corner," being about two (2) miles distant in a northeasterly direction from the head of Hoeya Sound; thence east 80 chains; thence north 80 chains; thence west 80 chains; thence south 80 chains to point of commencement.

Dated September 3rd, 1907.
ELI TAYLOR.

No. 3—Commencing at a post planted at the S.E. corner of No. 2 limit, and marked "Eli Taylor's S.W. Corner," being about two and one-half (2 1-2) miles distant and in a northeasterly direction from the head of Hoeya Sound; thence east 80 chains; thence north 80 chains; thence west 80 chains; thence south 80 chains to point of commencement.

Dated September 3rd, 1907.
ELI TAYLOR.

No. 4—Commencing at a post planted at the N.W. Corner of No. 3 limit, and marked "Eli Taylor's S.W. Corner," being about four (4) miles in a northeasterly direction from the head of Hoeya Sound, thence east 80 chains; thence north 80 chains; thence west 80 chains; thence south 80 chains to point of commencement.

Dated Sept. 3, 1907.
ELI TAYLOR.

No. 5—Commencing at a post planted at the N.W. Corner of No. 4 Limit, and marked "Eli Taylor's S.W. Corner," being about five (5) miles distant and in a northeasterly direction from the head of Hoeya Sound; thence east 80 chains; thence north 80 chains; thence west 80 chains; thence south 80 chains to point of commencement.

Dated Sept. 3, 1907.
ELI TAYLOR.

No. 6—Commencing at a post planted at the S.E. Corner of No. 3 Limit and marked "Eli Taylor's S. W. Corner," being about three (3) miles distant and in a northeasterly direction from the head of Hoeya Sound; thence east 80 chains; thence north 80 chains; thence west 80 chains; thence south 10 chains to point of commencement.

Dated Sept. 3, 1907.
ELI TAYLOR.

No. 7—Commencing at a post planted at the N. W. corner of number 6 limit and marked "Eli Taylor's S.W. corner," being about five (5) miles distant and in a northeasterly direction from the head of Hoeya Sound; thence east 80 chains; thence north 80 chains; thence west 80 chains; thence south 80 chains to point of commencement.

Dated Sept. 3, 1907.
ELI TAYLOR.

No. 8—Commencing at a post planted at the N. W. corner of number 7 limit, and marked "Eli Taylor's S.W. corner," being about five and one-half (5 1-2) miles distant and in a northeasterly direction from the head of Hoeya Sound; thence east 80 chains; thence north 80 chains; thence west 80 chains; thence south 80 chains to point of commencement.

Dated Sept. 3, 1907.
ELI TAYLOR.

No. 9—Commencing at a post planted at the S. E. Corner of number 7 limit and marked "Eli Taylor's S.W. corner," being about five and one-half (5 1-2) miles distant and in a northeasterly direction from the head of Hoeya Sound; thence east 80 chains; thence north 80 chains; thence west 80 chains; thence south 80 chains to point of commencement.

Dated Sept. 3, 1907.
ELI TAYLOR.

No. 10—Commencing at a post planted at the N.W. corner of number 9 limit, and marked "Eli Taylor's S.W. Corner," and being about six (6) miles distant in a northeasterly direction from the head of Hoeya Sound; thence east 80 chains; thence north 80 chains; thence west 80 chains; thence south 80 chains to point of commencement.

Dated Sept. 3, 1907.
ELI TAYLOR.

No. 11—Commencing at a post planted at the N. W. Corner of number 10 limit, and marked "Eli Taylor's S.W. Corner," about six and one-half (6 1-2) miles distant in a northeasterly direction from the head of Hoeya Sound; thence east 80 chains; thence north 80 chains; thence west 80 chains; thence south 80 chains to point of commencement.

Dated Sept. 3, 1907.
ELI TAYLOR.

No. 12—Commencing at a post planted at the S. E. corner of number 9 limit, and marked "Eli Taylor's S.W. Corner," being about six (6) miles distant in a northeasterly direction from the head of Hoeya Sound; thence east 80 chains; thence north 80 chains; thence west 80 chains; thence south 80 chains to point of commencement.

Dated Sept. 3, 1907.
ELI TAYLOR.

No. 13—Commencing at a post planted at the S. W. corner of number 11 limit and marked "Eli Taylor's S. E. corner," and being about six (6) miles distant in a northeasterly direction from the head of Hoeya Sound; thence north 80 chains; thence west 80 chains; thence south 80 chains; thence east 80 chains to the point of commencement.

Dated Sept. 3, 1907.
ELI TAYLOR.

No. 14—Commencing at a post planted at the N. W. corner of number 12 limit and marked "Eli Taylor's S.W. Corner," and being about six and one-half (6 1-2) miles distant in a northeasterly direction from the head of Hoeya Sound; thence east 80 chains; thence north 80 chains; thence west 80 chains; thence south 80 chains to the point of commencement.

Dated Sept. 3, 1907.
Sept. 7 ELI TAYLOR.

NOTICE is hereby given that thirty days after date I intend to apply to the Hon. Chief Commissioner of Lands and Works for a license to prospect for coal on the following described lands: Commencing at the southwest corner of section 24, township 10, Graham Island, Queen Charlotte Islands Group, thence east 40 chains; north 40 chains; west 40 chains; south 40 chains, to the point of commencement, 160 acres.
Located August 14th, 1907.
G. W. JONES.
Per W. A. Robertson, Agent.
Sept. 7

NOTICE is hereby given that thirty days after date I intend to apply to the Hon. Chief Commissioner of Lands and Works for a license to prospect for coal on the following described lands in Graham Island, Queen Charlotte Islands Group:—Commencing at a post at the northwest corner of section 13, township 10; thence east 80 chains; south 80 chains; west 80 chains; north 80 chains to the point of commencement, 640 acres.
Located August 14th, 1907.
P. R. BROWN.
Per W. A. Robertson, Agent.
Sept. 7

NOTICE is hereby given that thirty days after date I intend to apply to the Hon. Chief Commissioner of Lands and Works for a license to prospect for coal on the following described lands on Graham Island, Queen Charlotte Islands Group:—Commencing at a post at the northeast corner of section 14, township 10, thence south 80 chains; west 80 chains; north 80 chains, following the shore line of Lake Yakoun, east 60 chains more or less to the point of commencement; 640 acres, more or less.
Located August 14th, 1907.
M. E. GRAY.
Per W. A. Robertson, Agent.
Sept. 7

NOTICE is hereby given that thirty days after date I intend to apply to the Hon. Chief Commissioner of Lands and Works for a license to prospect for coal on the following described lands on Graham Island, Queen Charlotte Islands Group:—Commencing at a post at the southeast corner of section 23, township 10, thence north 160 chains; west about 30 chains to Lake Yakoun, south 160 chains, following the shore line of Lake Yakoun, east about 40 chains to point of commencement, 640 acres, more or less.
Located August 14th, 1907.
E. C. BLACKSTOCK.
Per W. A. Robertson, Agent.
Sept. 7

NOTICE is hereby given that thirty days after date I intend to apply to the Hon. Chief Commissioner of Lands and Works for a license to prospect for coal on the following described lands on Graham Island, Queen Charlotte Islands Group:—Commencing at a post planted at the northwest corner of section 12, township 10; thence east 80 chains; south 80 chains; west 80 chains; north 80 chains to the point of commencement, 640 acres.
Located August 14th, 1907.
W. A. V. ROBERTSON.
Per W. A. Robertson, Agent.
Sept. 7

NOTICE is hereby given that thirty days after date I intend to apply to the Hon. Chief Commissioner of Lands and Works for a license to prospect for coal on the following described lands on Graham Island, Queen Charlotte Islands Group:—Commencing at a post at the northeast corner of section 11, township 10, thence south 80 chains; west 80 chains; north 80 chains; east 80 chains to the point of commencement, 640 acres.
Located August 14th, 1907.
W. A. ROBERTSON.
Sept. 7

NOTICE is hereby given that thirty days after date I intend to apply to the Hon. Chief Commissioner of Lands and Works for a license to prospect for coal on the following described lands on Graham Island, Queen Charlotte Islands Group:—Commencing at a post at the northeast corner of section 2, township 10; thence south 80 chains; west 80 chains; north 80 chains; east 80 chains to the point of commencement; 640 acres.
Located August 14th, 1907.
A. S. GRAHAM.
Per W. A. Robertson, Agent.
Sept. 7

NOTICE is hereby given that thirty days after date I intend to apply to the Hon. Chief Commissioner of Lands and Works for a license to prospect for coal on the following described lands, on Graham Island, Queen Charlotte Islands Group:—Commencing at a post at the northwest corner of section 1, township 10; thence east 80 chains; south 80 chains; west 80 chains; north 80 chains to the point of commencement; 640 acres.
Located August 14th, 1907.
ZACHARY HAMILTON.
Per W. A. Robertson, Agent.

NOTICE is hereby given that thirty days after date I intend to apply to the Hon. Chief Commissioner of Lands and Works for a license to prospect for coal on the following described lands on Graham Island, Queen Charlotte Islands Group:—Commencing at a post at the southeast corner of section 10, township 10; thence west 80 chains; north 80 chains, more or less, to Lake Yakoun; east 80 chains, following the shore line of Lake Yakoun to the northeast corner of section 10; south 80 chains to point of commencement; 640 acres, more or less.
Located August 16th, 1907.
E. F. LANG.
Per W. A. Robertson, Agent.

DISTRICT OF COAST.
TAKE NOTICE that Roland D. Craig, of Vancouver, occupation Forester, intends to apply for a special timber license over the following described lands:
Commencing at a post planted one-quarter mile north of the head of Stafford Lake; thence west 80 chains; thence north 80 chains; thence east 80 chains; thence south 80 chains.
Dated September 4, 1907.
ROLAND D. CRAIG.
Sept. 7

DISTRICT OF COAST.
TAKE NOTICE that Roland D. Craig, of Vancouver, occupation Forester, intends to apply for a special timber license over the following described lands:
Commencing at a post planted one and a half mile north of the head of Stafford Lake and on the west bank of Stafford River; thence west 80 chains; thence north 80 chains; thence east 80 chains, more or less, to Stafford River; thence south along the said river to the place of commencement.
Dated September 4, 1907.
ROLAND D. CRAIG.
Sept. 7

ALBERNI LAND DISTRICT.
District of Rupert, Onouknish Inlet.
TAKE NOTICE that I, Enoch A. White, of Victoria, B. C., occupation, Lumberman, intends to apply for a special timber licence over the following described lands:
Commencing at a post planted at the mouth of a stream emptying into Onouknish Inlet, on west side of Indian Reserve, marked Edwin Ward's N.E. Corner Post to Claim No. 2A; thence south 40 chains; thence west 160 chains; thence north 40 chains; thence east 160 chains to commencement.
Dated Aug. 2nd, 1907.
Sept. 7 ENOCH A. WHITE.

ALBERNI LAND DISTRICT.
District of Rupert, Onouknish Inlet.
TAKE NOTICE that I, Enoch A. White, of Victoria, B. C., occupation, Lumberman, intends to apply for a special timber licence over the following described lands:
Commencing at a post planted at the mouth of a stream emptying into Onouknish Inlet, west side of Indian Reserve, and marked Edwin Ward's S.E. Corner Post to No. 1A Claim; thence north 40 chains; thence west 160 chains; thence south 40 chains; thence east 160 chains to commencement.
Dated Aug. 2nd, 1907.
Sept. 7 ENOCH A. WHITE.

ALBERNI LAND DISTRICT.
District of Rupert, Quatsino Sound.
TAKE NOTICE that I, Enoch A. White, of Victoria, B. C., occupation, Lumberman, intends to apply for a special timber licence over the following described lands:
Commencing at a post planted 80 chains south of the southeast corner of L. 170, marked Ed. Ward's N.E. Corner Post, No. 1 Claim; thence running 80 chains west; thence 80 chains south; thence 80 chains east; thence 80 chains north to place of commencement.
Dated July 29th, 1907.
Sept. 7 ENOCH A. WHITE.

ALBERNI LAND DISTRICT.
District of Rupert, Quatsino Sound.
TAKE NOTICE that I, Enoch A. White, of Victoria, B. C., occupation, Lumberman, intends to apply for a special timber licence over the following described lands:
Commencing at a post planted 80 chains south of the southwest corner of L. 170, and marked Edwin Ward's Northwest Corner Post to Claim No. 2; thence running 80 chains east; thence 80 chains south; thence 80 chains west; thence 80 chains north to place of commencement.
Dated July 29th, 1907.
Sept. 7 ENOCH A. WHITE.

COAST LAND DISTRICT.
District of Francois Lake.
TAKE NOTICE that Thomas Brown, of Vancouver, B.C., Merchant, intends to apply for permission to purchase the following described land:—Commencing at a post planted at the southwest corner, about half a mile distant and in a north direction from the north bank of Nadina River, and on the east line of S. Crowder's S. A. W. S. Lot 324; thence north 80 chains; thence east 80 chains; thence south 80 chains; thence west 80 chains to point of commencement, and containing 640 acres, more or less.
Dated May 29th, 1907.
THOMAS BROWN.
Aug. 31 Wilbur Johnston, Agent.

COAST LAND DISTRICT.
District of Francois Lake.
TAKE NOTICE that Rowland Brittain, of Vancouver, B.C., Patent Attorney, intends to apply for permission to purchase the following described land:—Commencing at a post planted at the northwest corner, about 200 yards distant from Laura Barnum's southwest corner post, about three miles from the west end of Francois Lake; thence 80 chains east; thence south 80 chains; thence west 80 chains; thence north 80 chains to point of commencement, and containing 640 acres, more or less.
Dated 28th May, 1907.
ROWLAND BRITTAIN.
Aug. 31 E. E. Barnum, Agent.

COAST LAND DISTRICT.
District of Francois Lake.
TAKE NOTICE that Richard Clark, of Vancouver, B.C., Clerk, intends to apply for permission to purchase the following described land:—Commencing at a post planted at the southwest corner, about six miles distant, west of Francois Lake, near Indian Reserve on the Nadina River; thence north 80 chains; thence east 80 chains; thence south 80 chains; thence west 80 chains to point of commencement, and containing 640 acres, more or less.
Dated 28th May, 1907.
RICHARD CLARK.
Aug. 31 Wilbur Johnston, Agent.

COAST LAND DISTRICT.
District of Francois Lake.
TAKE NOTICE that Colin Campbell, of Vancouver, B.C., Clerk, intends to apply for permission to purchase the following described land:—Commencing at a post planted at the southwest corner, about one mile distant and in an easterly direction from R. Clark's southwest corner on the Nadina River, and about five miles west of Francois Lake; thence north 80 chains; thence east 80 chains; thence south 80 chains; thence west 80 chains to point of commencement, and containing 640 acres, more or less.
Dated 28th May, 1907.
COLIN CAMPBELL.
Aug. 31 Wilbur Johnston, Agent.

COAST LAND DISTRICT.
District of Ootsa Lake.
TAKE NOTICE that Viola Mills, of Vancouver, B.C., Clerk, intends to apply for permission to purchase the following described land:—Commencing at a post planted at the southwest corner, about four miles south from Skin-tyee's cabin on the north shore of Ootsa Lake, on shore of inlet; thence east 80 chains; thence north 40 chains; thence west 80 chains; thence south 40 chains to point of commencement; 320 acres, more or less.
Dated 11th June, 1907.
VIOLA MILLS.
Aug. 31 Wilbur Johnston, Agent.

COAST LAND DISTRICT.
District of Ootsa Lake.
TAKE NOTICE that Joseph Davidson Inkster, of Vancouver, B.C., Broker, intends to apply for permission to purchase the following described land:—Commencing at a post planted at the southeast corner, about one mile north from Brennan's northeast corner, on the north shore of Ootsa Lake and about one and a half miles from same; thence north 80 chains; thence west 80 chains; thence south 80 chains; thence east 80 chains to point of commencement, and containing 640 acres, more or less.
Dated 8th June, 1907.
JOSEPH DAVIDSON INKSTER.
Aug. 31. William Johnston, Agent

COAST LAND DISTRICT.
District of Ootsa Lake.
TAKE NOTICE that Thomas Gordon Johnston, of Vancouver, B.C., Stenographer, intends to apply for permission to purchase the following described land:—Commencing at a post planted at the southeast corner, at the northwest corner of Brennan's pre-emption, on the north shore of Ootsa Lake; thence north 80 chains; thence west 80 chains; south 80 chains; east along lake to point of commencement, and containing 640 acres, more or less.
Dated 10th June, 1907.
THOMAS GORDON JOHNSTON.
Aug. 31 Wilbur Johnston, Agent.

COAST LAND DISTRICT.
District of Ootsa Lake.
TAKE NOTICE that Arthur Robertson Muskett, of Vancouver, B.C., Clerk, intends to apply for permission to purchase the following described land:—Commencing at a post planted at the southeast corner, about four miles south of Skin-tyee's cabin on the north shore of Ootsa Lake, on shore of inlet; thence north 80 chains; thence west 80 chains; thence south 80 chains; thence east 80 chains to point of commencement, and containing 640 acres, more or less.
Dated 11th June, 1907.
ARTHUR ROBERTSON MUSKETT.
Aug. 31 Wilbur Johnston, Agent

COAST LAND DISTRICT.
District of Ootsa Lake.
TAKE NOTICE that John Lockwood Mitchel,, of Vancouver, B.C., Warehouseman, intends to apply for permission to purchase the following described land:—Commencing at a post planted at the southwest corner, at southeast corner of Lewis' Pre-emption Claim on the north shore of Ootsa Lake; thence north 80 chains; thence east 80 chains; thence south 80 chains; thence west 80 chains to point of commencement, and containing 640 acres, more or less.
Dated 11th June, 1907.
JOHN LOCKWOOD MITCHELL.
Aug. 31 Wilbur Johnston, Agent

COAST LAND DISTRICT.
District of Ootsa Lake.
TAKE NOTICE that Beatrice Manton, of Vancouver, B.C., Stenographer, intends to apply for permission to purchase the following described land:—Commencing at a post planted at the southeast corner, about half a mile distant in a west direction from Skin-tyee's cannery cabin, on Ootsa Lake trail; initial post is 50 yards south of the trail stake; thence north 80 chains; thence west 80 chains; thence south 80 chains; thence east 80 chains to point of commencement, and containing 640 acres, more or less.
Dated 15th June, 1907.
BEATRICE MANTON.
Aug. 31 E. E. Barnum, Agent.

Advertise

your SKEENA DISTRICT timber and land notices in

"TheNorthCoast"

Printed and published at Port Simpson, B.C.

Vancouver office, 536 Hastings St.

P. F. Godenrath & Co., owners.

COAST LAND DISTRICT.
District of Ootsa Lake.
TAKE NOTICE that Alexander Wilson Johnston, of Vancouver, B.C., Carpenter, intends to apply for permission to purchase the following described land:—Commencing at a post planted at the southwest corner, about one mile distant in a west direction from J. D. Inkster's southwest corner, and about one mile north and one mile west from northwest corner of Brennan's pre-emption, north side Ootsa Lake; thence north 80 chains; thence east 80 chains; thence south 80 chains; thence west 80 chains to point of commencement, and containing 640 acres, more or less.
Dated 10th June, 1907.
ALEXANDER WILSON JOHNSTON.
Aug. 31 Wilbur Johnston, Agent

COAST LAND DISTRICT.
District of Ootsa Lake.
TAKE NOTICE that Ewen Henry McMillan, of Vancouver, B.C., Grocer, intends to apply for permission to purchase the following described land:—Commencing at a post planted at the southeast corner, about one-third mile distant from northwest end of Uncha Lake, on old trail running north from said lake; thence north 80 chains; thence west 80 chains; thence south 80 chains; thence east 80 chains to point of commencement, and containing 640 acres, more or less.
EWEN HENRY McMILLAN.
Aug. 31 Wilbur Johnston, Agent

COAST LAND DISTRICT.
District of Ootsa Lake.
TAKE NOTICE that Mary Shearer McMaster, of Vancouver, B.C., wife of E. B. McMaster, intends to apply for permission to purchase the following described land:—Commencing at a post planted at the southeast corner, about one and one-third miles from northwest end of Uncha Lake, on the north shore of said lake; thence north 80 chains; thence west 80 chains; thence south 80 chains; thence east 80 chains to point of commencement, and containing 640 acres, more or less.
Dated 17th June, 1907.
MARY SHEARER McMASTER.
Aug. 31 Wilbur Johnston, Agent.

COAST LAND DISTRICT.
District of Ootsa Lake.
TAKE NOTICE that James Alexander Lowe, of Vancouver, B.C., Grocery Clerk, intends to apply for permission to purchase the following described land:—Commencing at a post planted at southwest corner, beside Cleveland W. Long's southeast corner; thence north 80 chains; thence east 80 chains; thence south 80 chains; thence west 80 chains to point of commencement, and containing 640 acres, more or less, on north shore of Ootsa Lake and about three miles north and one and one-half miles west from Brennan's pre-emption claim.
JAMES ALEXANDER LOWE.
Aug. 31 Wilbur Johnston, Agent.

COAST LAND DISTRICT.
District of Ootsa Lake.
TAKE NOTICE that Robert McLean, of Vancouver, B.C., Clerk, intends to apply for permission to purchase the following described land:—Commencing at a post planted at the northwest corner, about four and one-half miles distant and in a northeast direction from Skin-tyee's cabin on old trail to Uncha Lake; thence east 80 chains; thence south 80 chains; thence west 80 chains; thence north 80 chains to point of commencement, containing 640 acres, more or less.
Dated 16th June, 1907.
ROBERT McLEAN.
Aug. 31 Wilbur Johnston, Agent.

COAST LAND DISTRICT.
District of Ootsa Lake.
TAKE NOTICE that Robert Thomson, of Vancouver, B.C., Mariner, intends to apply for permission to purchase the following described land:—Commencing at a post planted at the southwest corner, about one mile distant and in a northern direction from junction of Ootsa and Francois Lake trail and north of the west end of Cheslatta Lake; thence north 80 chains; thence east 40 chains; thence south 80 chains; thence west 40 chains; containing 320 acres, more or less.
Dated 24th June, 1907.
ROBERT THOMSON,
Aug. 31 E. E. Barnum, Agent.

COAST LAND DISTRICT.
District of Ootsa Lake.
TAKE NOTICE that Louis Love Pousford, of Vancouver, B.C., Printer, intends to apply for permission to purchase the folowing described land:—Commencing at a post planted at the southeast corner, about seven miles southwesterly direction from west end Uncha Lake and on trail to said lake about 300 yards east; thence north 80 chains; thence west 40 chains; thence south 80 chains; thence east 40 chains to point of commencement, and containing 320 acres, more or less.
Dated 19th June, 1907.
LOUIS LOVE PONSFORD.
Aug. 31 Wilbur Johnston, Agent.

COAST LAND DISTRICT.
District of Ootsa Lake.
TAKE NOTICE that Alfred Myrick Pound, of Vancouver, B.C., Accountant, intends to apply for permission to purchase the following described land: Commencing at a post planted at the southwest corner, about seven miles distant and in a northwesterly direction from Ootsa Lake crossing and on the shore of said lake; thence north 80 chains; thence east 80 chains; thence south 80 chains; thence west 80 chains to point of commencement, and containing 640 acres, more or less.
Dated 28th June, 1907.
ALFRED MYRICK POUND.
Aug. 31 Wilbur Johnston, Agent.

COAST LAND DISTRICT.
District of Ootsa Lake.
TAKE NOTICE that Harry Gostling, of Vancouver, B.C., Clerk, intends to apply for permission to purchase the following described lands:—Commencing at a post planted at the southwest corner, about two miles north of Ootsa Lake, and alongside of Morgan's northwest corner (pre-emption claim); thence east 80 chains; thence north 80 chains; thence west 80 chains; thence south 80 chains to point of commencement, and containing 640 acres, more or less.
Dated 4th June, 1907.
HARRY GOSTLING.
Aug. 31 Wilbur Johnston, Agent.

COAST LAND DISTRICT.
District of Ootsa Lake.
TAKE NOTICE that Herbert Charles Janion, of Vancouver, B.C., Broker, intends to apply for permission to purchase the following described land:—Commencing at a post planted at the southeast corner alongside of A. W. Johnson's south west corner; thence north 80 chains; thence west 80 chains; thence south 80 chains; thence east 80 chains to point of commencement, and containing 640 acres, more or less, on north shore of Ootsa Lake, about one mile north and one mile west of Brennan's pre-emption.
Dated 10th June, 1907.
HERBERT CHARLES JANION.
Aug. 31 Wilbur Johnston, Agent.

COAST LAND DISTRICT.
District of Ootsa Lake.
TAKE NOTICE that Peter Kellas, of Vancouver, B.C., Printer, intends to aply for permission to purchase the following described land:—Commencing at a post planted at the southwest corner of A. W.. Johnston's northwest corner; thence north 80 chains; thence east 80 chains; thence south 80 chains; thence west 80 chains to point of commencement, and containing 640 acres, more or less, on north shore of Ootsa Lake, and about two miles north and one mile west of Brennan's pre-emption claim.
Dated 10th June, 1907.
PETER KELLAS.
Aug. 31 Wilbur Johnston, Agent.

COAST LAND DISTRICT.
District of Francois Lake.
TAKE NOTICE that Robert Joseph Fowler, of Vancouver, B.C., Pressman, intends to apply for permission to purchase the following described land:—Commencing at a post planted at the northeast corner, about seven miles distant and in a northwest direction from west end of Francois Lake, from which a trail has been blazed; thence south 80 chains; thence west 80 chains; thence north 80 chains; thence east 80 chains to point of commencement, and containing 640 acres, more or less.
Dated 29th May, 1907.
ROBERT JOSEPH FOWLER.
Aug. 31 Wilbur Johnston, Agent.

ALBERNI LAND DISTRICT.
District of Barclay.
TAKE NOTICE that I, George Brown, of New Alberni, occupation, Timber Cruiser, intends to apply for a special timber licence over the following described lands:
Commencing at a post planted about 20 chains south of the S. E. Corner of Timber Lease No. 19, north Fork Coleman Creek, running east 80 chains; south 80 chains; west 80 chains; north 80 chains to point of commencement.
Dated July 15th, 1907.
Aug. 31 GEORGE BROWN.

"IRONSIDE" MINERAL CLAIM.
Situated in the Clayoquot Mining Division of Clayoquot District near Elk River.
TAKE NOTICE that I, Thomas Ironside Dunn, Free Miners Certificate No. B 12843, intend sixty days from the date hereof to apply to the Mining Recorder for a Certificate of Improvements for the purpose of obtaining a Crown Grant of the above claim; and further take notice that action under section 37, must be commenced before the issuance of such Certificate of Improvements.
Dated this 31st day of July, 1907.
Aug. 31 THOS. IRONSIDE DUNN.

COAST LAND DISTRICT.
District of Ootsa Lake.
TAKE NOTICE that Elizabeth Alexander Macquarie, of Vancouver, B. C., wife of Rowland Macquarie, intends to apply for permission to purchase the following described land:—Commencing at a post planted at the southwest corner, about one and one-third miles distant from northwest end of Uncha Lake, on the north shore of said lake; thence north 80 chains; thence east 80 chains; thence south 80 chains; thence westerly 80 chains to point of commencement, and containing 640 acres, more or less.
Dated 17th June, 1907.
Elizabeth Alexander Macquarie.
Aug. 31 Wilbur Johnston, Agent.

TAKE NOTICE that Henry Lund, of Danholm, occupation Farmer, intends to apply for permission to purchase the following described land:
Commencing at a post planted at the southwest corner of Section 17, Township 2, Range 4, Poudrier Survey, Nechaco Valley; thence north 80 chains; thence east 80 chains; thence south 80 chains; thence west 80 chains, being said Section 17.
Dated May 23rd, 1907.
Aug 10 HENRY LUND.

TAKE NOTICE that James Isbeester, of Saskatoon, occupation Merchant, intends to apply for permission to purchase the following described land:
Commencing at a post planted at the northeast corner of Section 20, Township 2, Range 4, Poudrier Survey, Nechaco Valley; thence South 80 chains; thence west 80 chains; thence north 80 chains; thence east 80 chains, being said Section 20.
Dated May 25th, 1907.
Aug. 10 JAMES ISBESTER.

TAKE NOTICE that L. Campbell, of St. Paul, occupation Agent, intends to apply for permission to purchase the following described land:
Commencing at a post planted at the northwest corner of Section 7, Township 1, Range 4, Poudrier Survey, Nechaco Valley; thence south 80 chains; thence east 80 chains; thence north 80 chains; thence west 80 chains, being said Section 7.
Dated May 17th, 1907.
Aug 10 L. CAMPBELL.

TAKE NOTICE that Wyndham W. Ashley, of Saskatoon, occupation Banker, intends to apply for permission to purchase the following described land:
Commencing at a post planted at the northeast corner of Section 22, Township 2, Range 4, Poudrier Survey, Nechaco Valley; thence south 80 chains; west 80 chains; thence north 80 chains; thence east 80 chains, being said section 22.
Dated May 25th, 1907.
Aug 10 WYNDHAM W. ASHLEY.

TAKE NOTICE that Malcolm Isbester, of Saskatoon, occupation Merchant, intends to apply for permission to purchase the following described land:
Commencing at a post planted at the northwest corner of Section 21, Township 2, Range 4, Poudrier Survey, Nechaco Valley; thence south 80 chains; thence east 80 chains; thence north 80 chains; thence west 80 chains, being said section 21.
Dated May 25th, 1907.
Aug 10 MALCOLM ISBESTER.

TAKE NOTICE that Emil M. Snell, of Saskatoon, occupation Farmer, intends to apply for permission to purchase the following land:
Commencing at a post planted at the northwest corner of Section 10; Township 2, Range 4, Poudrier Survey, Nechaco Valley; thence south 80 chains; thence east 80 chains; thence north 80 chains; thence west 80 chains; being said Section 10.
Dated May 18th, 1907.
Aug 10 EMIL M. SNELL.

TAKE NOTICE that Charles Wintz, of Saskatoon, occupation lumber dealer, intends to apply for permission to purchase the following described land:
Commencing at a post planted at the northwest corner of Section 11, Township 2, Range 4, Poudrier Survey, Nechaco Valley; thence south 80 chains; thence east 80 chains; thence north 80 chains; thence west 80 chains; being said section 11.
Dated May 18th, 1907.
Aug 10 CHARLES WINTZ.

TAKE NOTICE that V. J. Swanson, of St. Paul, occupation Clerk, intends to apply for permission to purchase the following described land:
Commencing at a post planted at the northeast corner of Section 12, Township 2, Range 4, Poudrier Survey, Nechaco Valley; thence south 80 chains; thence west 80 chains; thence north 80 chains; thence east 80 chains, being said section 12.
Dated May 17th, 1907.
Aug 10 V. J. SWANSON.

TAKE NOTICE that J. Digman, of St. Paul, occupation Merchant, intends to apply for permission to purchase the following described land:
Commencing at a post planted at the northeast corner of Section 1, Township 2, Range 4, Poudrier Survey, Nechaco Valley; thence west 80 chains; thence south 80 chains; thence east 80 chains; thence north 80 chains, being said Section 1.
Dated May 17th, 1907.
Aug 10 J. DIGMAN.

TAKE NOTICE that W. McWilliams, of Winnipeg, occupation Grain Merchant, intends to apply for permission to purchase the following described land:
Commencing at a post planted half a mile west from the south-east corner of Section 2, Township 2, Range 4, Poudrier Survey, Nechaco Valley, thence west 40 chains; thence north 80 chains; thence east 80 chains; thence south 40 chains; thence west 40 chains; thence south 40 chains, being three-quarters of said Section 2.
Dated May 18th, 1907.
Aug 10 W.McWILLIAMS.

TAKE NOTICE that Frank Francis, of Saskatoon, occupation Farmer, intends to apply for permission to purchase the following described lands:
Commencing at a post planted at the southeast corner of Section 3, Township 2, Range 4, Poudrier Survey, Nechaco Valley; thence north 80 chains; thence west 80 chains; thence south 80 chains more or less to shore of Tsinput Lake; thence following said shore to point of commencement.
Dated May 18th, 1907.
Aug 10 FRANK FRANCIS.

OUR NEW MILLINERY, COATS AND TAILOR = MADE SUITS.



Now its the Victoria Exhibition. After that the proposed visit of Royalty and the New Westminster Exhibition. No wonder fashionable women give so much attention to Millinery, Suits and Coats. Seems as though all want the services of this store to help them select their Headgear, Suits and Cloaks. We are equal to every demand. We made extra preparations for these occasions. Come and see for yourself what an aristocratic showing we are making this season.

Trimmed Hats, $3.50 to $40.00 each.

Opera Cloaks, $37.50, $50.00 and $65.00.

Street Coats, $7.50 up to $35.00.

Raincoats from $6.75 up to $25.00.

Tailor-made Suits from $20.00 to $50.00.

CHAS. W. HILLS & CO.

Ladies' Outfitters and Exclusive Milliners.

940 GRANVILLE ST. VANCOUVER, B.C.

BUY Talking Machines NOW

Before the Advance in Prices.

WHICH WILL TAKE PLACE IN A FEW DAYS OWING TO INCREASE IN DUTY AND COST OF MANUFACTURE.

Take Our Tip, Buy Now

AND SAVE FROM $5.00 TO $10.00 ON YOUR MACHINE.

FLETCHER BROS.

TALKING MACHINE HEADQUARTERS

93 Government St. Victoria.

Literary Notes.

The latest annual catalogue of The Macmillan Company, which has just been issued, has been prepared in accordance with a new plan that gives it more than passing value. It is arranged on the plan of a dictionary, author and subject entries following one another in one alphabetical list. The catalogue contains a complete list of all books published by this company which are still in active demand, and it is especially valuable because these include the more important publications issued in the last fifty years or more by a number of the largest English publishing houses. It is announced by the publishers that the total number of titles is nearly six thousand and that about twenty-eight hundred different authors are represented. The wide range of subjects covered by the publications of this one house is shown in the list of Subject Headings, which is given for the convenience of librarians. This list is arranged in conformity with the decimal system of classification used by the American Library Association. No subject is included which is not represented by at least three books, and it is therefore surprising to find that the Association's list of Subject Headings is practically complete, covering all the main divisions of the decimal system, and all the sub-divisions with a few unimportant exceptions. As an example of the ground covered, the general subject of Sociology is sub-divided into the headings of General Sociology, Commerce and Trade, Industries, Political Economy, Political Science, Law, Municipal Affairs, Charities, Woman, Education, Folk Lore, Costume; and each of these is further sub-divided into from two to six minor headings. Among the famous series and editions included are the Aldine and Globe poets, the Bohn Libraries, The Citizen's Library, the English Men of Letters Series, the Eversley Series, Arber's English Reprints, The Golden Treasury Series, Macmillan's Pocket Classics and the Temple Classics. A library of three or four thousand volumes not only for general reading but even for research and reference in many special subjects, made up exclusively from this catalogue, would show surprisingly few lacunae.

After many delays the second volume of the new Library Edition of the Poems of William B. Yeats will be published September 18. It will be recalled that the first volume, containing Mr. Yeat's lyrical poems, appeared about a year ago. Volume II. contains his dramas in verse, and includes in addition to those already published, but not easily accessible, the drama "Deirdre," which was first produced in Dublin last winter, and has never appeared in print.

Among the interesting announcements for fall is one to the effect that Agnes and Egerton Castle will have a new book ready—"My Merry Rockhurst." The Castles are known as rapid workers, yet it is more than two years since their last book, "If Youth But Knew," was published. As they have for many years been among the authors whose works are assured in advance of popularity, it may be that the long interval will have served to whet the appetites of their readers.

Angell Engraving Co.

PHOTO-ENGRAVERS and DESIGNERS In All Branches

518 Hastings St. Vancouver, B. C.

SEASONABLE

SUGAR SUGGESTIONS

Tate's English Loaf Sugar, cut in dainty cubes for afternoon Tea; 1 lb. package	10c
Big Tree Brand Loaf Sugar, 2 lb. packet	20c
B. C. Granulated, 20 lb. sack	$1.20
Sugar Crystals, 2 lbs. for	25c
Ising Sugar, per lb., 10c; or in packages, assorted colors, 2 for	25c
Demerara Sugar, 4 lbs. for	25c
Raw Sugar, 4 lbs. for	25c
Soft Yellow Sugar, 4 lbs. for	25c
Bar Sugar, 2 lbs. for	25c

DIXI H. ROSS & CO.

CASH GROCERS - - - 111 GOVERNMENT STREET.

The Poodle Dog Grill,

Yates St., Victoria, B. C., is the only real "grill" in British Columbia—the only place where you can ACTUALLY obtain your choice of meats and all the delicacies of the season.

SMITH & SHAUGHNESSY

Take a KODAK With You



IT SLIPS HANDILY INTO YOUR POCKET AND DOUBLES EVERY VACATION PLEASURE.

Kodaks .....$5 to $112
Brownies ('most Kodaks)...$1 to $9

You need neither experience nor dark-room to make good pictures the Kodak way.

WILL MARSDEN

The Kodak Specialist

665 Granville St. VANCOUVER

Gas Ranges

Let us set up a Gas Range in your kitchen and you will find that you have the most modern and convenient cooking apparatus.

No fires to kindle in the early morning, no coal or ashes to carry, if you use Gas for fuel.

The cost of maintenance is far less than for a coal range.

VICTORIA, GAS COMPANY, Limited

Corner Fort and Langley Sts., Victoria.