Kingsford Smith & Co.
Stock and General
AUCTIONEERS
Commission and Real Estate Agents.
860 Granville, Vancouver.

Victoria Edition

The Week

A British Columbia Review,

Published at Victoria and Vancouver B. C.

Stewart Williams R. C. Janion
WILLIAMS & JANION
AUCTIONEERS
COMMISSION AND
REAL ESTATE AGENTS
51 FORT ST. VICTORIA, B. C.

VOL. IV. No. 29 THE WEEK, SATURDAY, AUGUST 17, 1907 ONE DOLLAR PER ANNUM

The Editor's Review

Of Current Topics.

An Anti-Climax.

Considerable amusement has been aroused in Victoria circles by a most admirable skit which appeared in the Times a week ago. It was a contribution of a well-known local literary critic to the poetical discussion of the visit of the English Journalists to the Coast. First came Harold Begbie with his "Ballad of the English Tongue." This was followed the next day in the columns of the same paper by a reply by Clive-Phillips-Wolley, dedicated in a weak moment to Harold Begbie. Like all Captain Wolley's works the verses were good, and the sentiment unexceptional, but why response at all? and above all why to Harold Begbie? However, these are matters which concern only the Imperial poet of the Pacific Coast and the erudite editor who published the verses. Most people, however, agree that the local critic, who shall be nameless, scored heavily when he followed with an exquisite parody dedicated to "the bards." In form, in metre, in expression, and in sentiment his verses were simply exquisite, worthy of Barry Pain at his best, and touching off the weak points of "the bards" with a most delightful persiflage. The three poems are carefully preserved in the scrap-book of The Week, where they will furnish food for reflection and for keen enjoyment for years to come.

Tennis at Vancouver.

The splendid game of lawn tennis may not appeal to a very large section of the community, but it possesses features which render it invaluable as a means of recreation, and magnetic as a social attraction. No one could have witnessed the strenuous encounters of the week at the Denman Street grounds and looked upon the large and fashionable crowds which have flocked thither day after day, without realizing that an important social function as well as an athletic contest was in progress. Nothing could be prettier than the spectacle of twenty young people of both sexes engaged in healthy and graceful exercise, and a thousand gayly dressed onlookers following every point of the game and at intervals relaxing into friendly and sociable converse. Lawn tennis is growing in popularity because of these features, it is not only a sport which can be enjoyed equally by men and women but is essentially a veteran's game, and in addition furnishes the finest opportunity for making acquaintances and cementing friendship. In this guise it is a great humanizer, and renders a distinct service to the community. Vancouver should be proud of the tournament which has been carried so successfully during the week, and is now concluded at the time of writing. All that foresight, kindly consideration, and good work could effect for the success of the tournament and the comfort of the guests has been done by the indefatigable secretary, Mr. Cave-Brown-Cave, and the courteous and ever popular umpire, Mr. Lowery. Their arrangements on the grounds were admirable, in fact it is doubtful if so much trouble has ever been taken to ensure the comfort of the players and an opportunity to carry on the contest without interference. The only weak spot was that the platform was not half large enough for the crowds that flocked to see the concluding game. Another year it might to advantage be constructed in tiers, with a double side, and carried all across the spare court. There are some things of which it may be said that distance lends enchantment to the gaze, but this is distinctly not true of tennis, and the spectators should be grouped as near to the players as possible. Neither is it necessary to have galvanized wire screens along the sides of the court, they are too reminiscent of baseball, and sadly trouble the eyesight, but these are only minor defects upon which there may easily be a difference of opinion. Of the players too much cannot be said. Miss Hotchkiss and Miss Ryan are stars, and it must have been a liberal education to the local lady players to watch their style. Of Tyler, Payne and Schwengers, who shall say which is really the best? They are all in the same class, they have all won championships, and they are all so near together that the win depends just on whose "day out" it is. Tyler for brilliancy, Payne for steadiness, Schwengers for versatility. Of the second rate players it is also impossible to speak too highly because they give promise of future performances which will in a few seasons place them in the front rank. This is true of McDougall, and Rhodes in particular. Their play was favourably commented upon at the Victoria Tournament a few weeks ago, and both have done still better at Vancouver. McDougall in particular distinguished himself by playing brilliantly in the doubles with Major Williams, indeed the reaching of the semi-finals by this pair was one of the most meritorious performances in the tournament. To all true lovers of amateur sport it must be a matter of hearty congratulation that Vancouver is taking such a prominent position in connection with this delightful game, which, while it may not appeal to the thousands who rush to witness lacrosse and baseball, still appeals to a most influential section of the community, and is free from most of the blemishes which have crept into other games.

A Wireless Continent.

The telegraphers strike has brought home to every man on the continent, a realization of the extent to which the world is dependent upon the most advanced appliances of modern civilization. Fifty or sixty years ago the lack of a telegraph wire would have occasioned comparatively little inconvenience. As long as the world had to get on without this means of communication it got on very well, but today it so binds together the units of civilization especially in the commercial world, that its absence is sorely felt and continued deprivation would mean the paralyzing of business. Of the merits of the dispute which led to so widespread and serious a strike, little is known, but as in many great movements it is a repetition of the parable of the grain of mustard seed over again, a petty squabble in a telegraph office in Los Angeles, has within one short week laid idle the swiftest and most indispensible means of communication for half a continent. Two facts stand out prominently, the first is that telegraphers are underpaid, that the responsible and onerous character of their work entitles them to higher remuneration, and that public opinion will force their employers to grant it. The second is that the widespread character of the present movement and the determined attitude of the strikers who have demonstrated their ability to promptly paralyze an indispensible branch of the public service has brought appreciably nearer the day when this and all other similar problems will be solved by Government ownership.

Shortage Of Fuel.

The Week makes no apology for continually reverting to the fuel question, whatever may be said to the contrary by the coal companies who are anxious to allay public uneasiness as to their ability to supply the demand, or by transportation companies equally anxious to defend themselves from a charge of "car-shortage," or lack of transportation facilities, the fact remains that there will be a lack of fuel next winter. This is determined by two considerations, the first is that the production of coal during the year 1907 will, under the most favourable circumstances, not exceed that of 1906. The other is that there are at least one hundred thousand more people in the West, and possibly one hundred and fifty thousand, and that in addition there is an increase in the demand for fuel for industrial purposes. The only other factor which could have diminished the seriousness of these two conditions would have been a decrease in the tonnage exported, instead of which it remains practically at the same figure; the net result therefore is that for more people there will be less coal. Last winter there was much suffering and at one time the Northwest was within measurable distance of a calamity, so acute did the crisis become that not only did the starving people take coal from the railway cars but in several places in Saskatchewan they demolished temporary buildings and flat cars in order to build fires. In less than three months the rigours of winter will have seized the prairie; the only possible way of providing against a reptition of last winter's experiences and possibly of something worse, is to accumulate stocks at every vantage point along the railways of the Northwest. This is not being done to any considerable extent. With respect to British Columbia, thanks to climatic conditions, there is little danger of starvation, but great inconvenience and some suffering would undoubtedly follow any accentuation of the conditions which prevailed here for about a month last winter. But for the firm and sagacious policy of Mr. Dunsmuir even this favoured country would have made a much closer acquaintance with cold, and in any other hands fuel would have been dearer if it had not been scarcer. The Week speaking from a knowledge of the situation resulting from careful enquiry, strongly advises householders to lay in their winter stock early, indeed it is none too soon to begin doing so now.

Topsy Turveydom.

The comments of the daily press if they accurately reflect public opinion in connection with the escape of Bill Miner furnish an interesting and unique illustration of "topsy turveydom." When the C. P. R. train was held up near Mission Junction, there was a general howl, at the rude blow which had been struck at the security and inviolability of railway travel in Canada. So indignant were the public that the greatest pressure was brought to bear on the Federal and Provincial Governments as well as on the C. P. R. to offer large rewards for the arrest of the marauders and to put in motion every bit of machinery within control of the law. The men were caught, tried, convicted, sentenced and imprisoned. Everyone felt that justice had been done, breathed a sigh of relief, and wiped the stain off the C. P. R. escutcheon. Very shortly afterwards, however, it became known to certain officials that influences were at work, and strings were being pulled for the purpose of securing the liberation, first of all of Colquhoun on the plea that he was more sinned against than sinning. The information went on to say that his release would be followed by that of Bill Miner, if indeed the veteran criminal did not secure his liberty first. This information was given to The Week by a very high authority, and commented on in our editorial columns of June 29. Our comment was directed to the unwise actions of the Society of which Mr. Archibald is Agent, and which is far too much under political control resulting in the exercise of unmerited leniency in many cases. Whether the escape of Bill Miner and his confreres was connived at may never be known, but it is a matter of reasonable conjecture, that something more than mere chance enabled them to get away so easily. Their escape and its method tallies exactly with the information given to The Week, viz., that Bill Miner was playing the "penitent" game, and had so worked on the sympathies of some of the officials and of Mr. Archibald or his society, that he was considered to be a changed character, fully reconciled to his lot, and one with respect to whom it would be perfectly safe to relax the sterner rules of discipline. This seems to have been exactly his "lay," and it has worked like a charm. His good behaviour completely hoodwinked those in authority who weakly yielded to his request for out-door employment. The very request coming from a man of his type should have been a warning, but he got what he wanted and shortly after got away. Now the press generally seems to favour his escape, and one paper goes the length of comparing him with Robin Hood and declaring that there is such a halo of romance about him that he has become a popular idol and that people will connive at his security. This is a remarkable "volte face," it would be interesting to analyze it, but probably the result would amount to this, that having once been trapped and incarcerated, if he had wit enough to get away, and his captors little wit enough to let him, he deserves his liberty. This is a dangerous view to take if it could be regarded seriously, probably it represents as much as anything the conviction that the prison authorities deserve to be cheated for their negligence, but The Week has no hesitation in saying that there is more behind this than appears on the surface, and that the strings which secured Miner's release are those which dragged Brothier out of the prison cell. Some day the people of Canada will demand an investigation into the interference with the police authorities by politicians who are "friends of the Government," when that investigation is honestly made there will be some startling revelations.

Social and Personal.

VICTORIA.

Chief Justice Hunter left on Thursday for a pleasure trip to the East.

* * *

Mr. Clifford Brown and friend are spending a few days fishing at Cowichan Harbour.

* * *

Mrs. Peagram of Vancouver, who has been visiting friends in Victoria, returned to Vancouver this week.

* * *

Colonel Gregory left England and Europe last week. He was accompanied by his father.

* * *

Mrs. King has been spending a short holiday with her daughter, Mrs. Keith-Wilson of Salt Spring Island.

* * *

Mr. and Mrs. Phipps of Cobble Hill are the guests of Dr. and Mrs. Nelson, Blanchard street.

* * *

Miss Gladys Turner of Vancouver is visiting her friends, Miss Dorothy Bulwer, of Esquimalt.

* * *

Mrs. Mais and family, who have been visiting Mrs. Cox, of Bamfield, returned home this week.

* * *

The Hon. J. H. Turner, well known in Victoria, sailed from Liverpool last Friday, en route for Victoria.

* * *

Dr. and Mrs. Sterling and family leave shortly for England, sailing from Quebec by the Empress of Ireland Sept. 6th.

* * *

The yacht Gwenol left on a pleasure cruise to Seymour Narrows this week. Among the party were Mr. Granville Cuppage and Mr. R. S. Hall.

* * *

Mrs. D. M. Eberts and Miss Mabel Eberts left last Monday for Seattle. While there they will be the guests of Mrs. Goodfellow.

* * *

Colonel and Mrs. Andrew Haggard of Cowichan River are spending a week in the city and are registered at the New England.

* * *

Mr. Wright and Mr. Gagerty of Work Point Barracks left this week for Seattle, where they are spending a few days.

* * *

Mrs. F. P. Newling returned from New Westminster last Saturday, where she has been spending a short visit with her sister, Mrs. Ellis, who has lately come from the Old Country to B. C.

* * *

The marriage took place last Wednesday in New York of Mr. George Powell, son of Dr. I. W. Powell, of Victoria, to Miss Gertrude Dunlevy, well known in social circles in Victoria. Mr. and Mrs. Powell will reside in Vancouver.

* * *

The weekly tennis party at Work Point Barracks last week consisted of Mrs. Mathews, Mrs. Arundel, Dr. Dolby, Mrs. Shallcross, Mrs. Ambery, Miss Edna Mason, Miss Phyllys Mason, Miss Monteith, Miss Pooley, Miss Eberts, Miss Goodfellow, Miss L. Eberts, Miss Brae, Miss Todd. Miss Gillespie, Mrs. G. Gillespie, Mrs. J. H. Gillespie, Mr. Sholto Gillespie, Mrs. McCallum, Miss Bullen, Miss B. Gaudin, Miss Trutch, Miss V. Hickey, Miss Soper (Honolulu), Miss G. Green, Miss Peters, Mrs. J. Irving. Miss G. Irving, Mr. C. McCallum, Miss B. Irving, Miss V. Mason, Mrs. F. E. Young, Mr. Heneage, Miss Heneage, Mrs. McBride and many others.

* * *

Mrs. Watt, William Head, gave a delightful tea last Saturday at their picturesque residence on William Head. The launch Madge took the following guests out from Victoria: Mr. and Mrs. Flumerfelt, Miss Flumerfelt, Mr. and Mrs. McClure, Col. and Mrs. Herchimer, Mrs. Hind, Mrs. Brock, Mrs. and Miss Stewart Robertson, Mr. and Mrs. James Raymour, Mr. and Mrs. Arthur Robertson, Miss Beanlands, Master Paul Beanlands, Mrs. McCallum, Mrs. Todd, Miss Todd, Mrs. Eberts, Mrs. Newcombe, Mrs. Fisher, Miss Buss, the Misses Trenchard of Mechosin. The dining-room was arranged with yellow dahlias and greenery, while the drawing-room was daintily decorated with sweet peas of every shade.

* * *

St. Barnabas' Church on Wednesday afternoon was the scene of a pretty wedding, when Rev. E. G. Miller united Mr. G. L. H. Middleton, of Hamiota, Man., and Miss M. H. Martindale. recently of the "Grove," South Saanich. The bride, who was given away by Mr. T. W. Martindale of Portland, was prettily gowned in Brussels net over white taffetta. a coronet of orange blossoms and the conventional veil of tulle. Her bouquet was of white carnations and maiden hair fern. Miss Carrie Turgoose as bridesmaid wore a pretty frock of pale blue silk organdy and carried a bouquet of pink carnations. Mr. H. H. Martindale supported the groom. After the ceremony a reception was held at 268 Johnson street, the bridal couple leaving by the Princess Victoria to spend their honeymoon visiting the Sound cities.

* * *

Last Tuesday and Wednesday Miss Pooley gave a very jolly tennis tournament for young people at her father's residence, "Fernhill," Lampson street. Some very close and exciting games were witnessed. Those who were fortunate in capturing prizes were: The young ladies—1st, Miss Mangrant, 35; 2nd, Miss Eva Holmes, 31; 3rd. Miss Gladys McCallum, 30. The gentlemen—1st, Mr. Dick McCallum, 41; 2nd, Mr. Sholto Gillespie, 33; 3rd, Mr. Eric McCallum, 31. Among the competitors were Messrs. Boyce Coombe, Sholto Gillespie, Erroll Gillespie, Phillip Livingstone, Kenneth McCallum, Bauphin Irving, Eric McCallum, Dick McCallum, Victor Macdwell. The Misses Gladys Pitts, Daisy Macdowell, Anna Macdowell, Beatrice Heyland, Blue Blueeyes Heyland, Nan Grant, Eva Holmes, Kitty McMaster, Gladys McCallum.

* * *

The marriage of Mr. Walter Kinnaird and Miss Mary Watson, was solemnized last Wednesday evening at the residence of the bride's brother, Mr. Thomas Watson, Esquimalt Road. The bride was given away by Mr. James McDonald and Miss Thompson acted as bridesmaid. Mr. A. Bremner suported the groom. The Rev. D. MacRae of St. Paul's church performed the ceremony. The presents, which were both costly and numerous, included a beautiful tea service from the Ladies' Aid of St. Paul's church, of which the bride has been an active member for many years, and a handsome cut glass bowl from the choir of the First Presbyterian church, of which Mr. Kinnaird was a member. The honeymoon is being spent on the groom's ranch near the Royal Oak. Upon their return to town they will reside at 24 Stanley Avenue.

It is interesting to speculate on the possible limits of partizan purblindness, for this reason an extract from the columns of the Grand Forks Sun will be found interesting. Of this extract it is only necessary to say that it contains a modicum of truth which will be found in the last sentence:

"The Liberal party looks back over a period of ten years with satisfaction. An unbroken chain of promises faithfully kept, of results achieved far beyond the most sanguine anticipations, and this record is one upon which the party and the government will be judged when the time arrives."

A Born Booster.

Everyone who knows Chippy Hill knows him to be a born booster, indeed it is doubtful if the West has ever known his superior, at this typical western business, unless it be the redoubtable Jim Wardner of hal-crossed the great divide, Chippy has no competitor, and wherever he goes he may be trusted to sound the praises of that section of the West in which Providence and his own irrepressible energy have last placed him. He has just paid a visit to the Coast, and left behind him in the columns of an admiring press, a trail of splendour comparable only to that which lingers after the passing of a meteor or a comet. Having abandoned other more exigent and less profitable pursuits, he has now blossomed into a coal baron, he "owns" the celebrated Hill Crest Mine, and of course this mine yields the best coal in the world; far better than that mined by the Crow's Nest Co. at Fernie, as demonstrated by recent tests made, equally of course, by the United States Naval authorities at Bremerton, wherever that may be. All his old friends will be glad to hear of this; it was about time that somebody discovered better coal than that of the Crow's Nest Pass Coal Co. They have held the record far too long, but all this is now a thing of the past, and in future whenever anyone wants to impress upon a confiding public, or a wealthy investor that he has the A1 Coal proposition, he will say "it is almost as good as the Hill Crest coal." At any rate, there is this comforting feature in connection with Mr. Hill's declaration; there will be no shortage of fuel in the West when once he gets his mine into working order.

Provincial Exhibition Victoria, B. C.

September 24th to 28th, 1907

The Biggest and Best in the Province.

NEW GROUNDS, NEW STABLES, NEW RACE TRACK.

$50,000 Expended on Grounds and Equipment this year.

PRIZE LIST INCREASED NEARLY FIFTY PER CENT IN STOCK DIVISIONS.

SPECIAL PRIZES AND VALUABLE TROPHY CUPS IN EVERY DEPARTMENT.

LIVE STOCK PARADES EVERY DAY.

SPECIAL ATTENTION IS CALLED TO THE PRIZES AND CUPS IN COMMERCIAL FRUIT EXHIBIT.

FOUR DAYS HORSE RACING

AND NUMEROUS OTHER ATTRACTIONS.

SPECIAL EXCURSION RATES FROM ALL POINTS.

ENTRIES CLOSE SEPT. 16TH. WRITE FOR PRIZE LIST.

J. E. SMART, Secretary-Treasurer.
P. O. Drawer 761, Victoria, B.C.

COAL.
J. KINGHAM & CO.,
Victoria Agents for the Nanaimo Collieries.
New Wellington Coal.
The best household coal in the marke at current rates. Anthracite coal for sale.
34 Broad Street. Phone 647
VICTORIA

DELICATESSEN
FOR PICNIC, HOME AND CAMP.

COOKED CORN BEEF, per lb.	25c
STUFFED ROAST VEAL, per lb.	50c
ROAST BEEF, per lb.	45c
ROAST PORK, per lb.	50c
VEAL LOAF, per lb.	50c
ROAST CHICKEN, per lb.	50c
BOILED OX TONGUE, per lb.	60c
BOILED HAM, per lb.	40c
HAM SAUSAGE, per lb.	20c
POTATO SALAD, per lb.	20c
SARATOGA CHIPS, per lb.	35c

DIXI H. ROSS & CO.
CASH GROCERS - - - 111 GOVERNMENT STREET.

The Summer Season
is now upon us. COOL DRINKS in an AIRY BAR can be obtained at
The Carlton Lounge
corner Douglas and View streets, Victoria, B. C.
R. P. CLARK :: :: Proprietor
CHAS. MURISET, Manager.

BUSINESS SHELVES
FOR SALE CHEAP
APPLY
PEDEN
Forst Street :: Victoria.

You Will Want a Sweater
JAEGER —FOR—
CAMPING, ROWING, YACHTING, ETC.

Sweater, Turn-Down Collar.

We have Sweaters of every description and for everey purpose. They come in White, Grey, Heather, Navy and Fancy Patterns, with high roll, low or no collar, button fronts, etc., and in all weights.

PRICES FROM $1.50 TO $5.50.

Dr. Jaeger's All-Wool Sweater with V-shaped neck makes an ideal Boating Sweater.

E. CHAPMAN
DAVIS CHAMBERS, HASTINGS STREET, W, VANCOUVER.
Sole Agent in B. C. for Atkinson's Royal Irish Poplin Ties.

Cottage Furnishings in China and Glass

¶ Dinner Services for the Cottage, in simple decorations, made up to suit your requirements as to number of pieces—among our open-stock patterns.

¶ Toilet Sets that in form and coloring breathe hospitality and harmonize with surroundings.

¶ Good-Night Sets in dainty and unique designs.

¶ These and many other items to increase the comfort and enjoyment of cottage life in ample variety, are at your service here.

SOME MUSLINS

Swiss Muslins, in striped, spotted and other effects, 36 inches wide, per yard **20c**

Swiss Broche Muslins, in large and assorted patterns, 48 inches wide, per yard 35c and **25c**

Swiss Wavel Muslins, in cream and white stripe effects, embroidered, 46 inches wide, per yard **35c**

White Madras Muslins, in very light and dainty patterns, 45 inches wide, per yard **35c**

Cream Madras Muslins, in handsome and graceful designs, very fine quality, per yard **50c**

About Your Curtains

Are your curtains and portiers correct in design and artistic effect? Of even more importance than the carpets are the curtains and portieres. Just take a look around yourself, and see if this isn't so. They stand up clearly before you—and your visitors—and impress themselves upon you much more than do the carpets and rugs. Isn't it, therefore, imperative that you exercise careful judgment in the selection of the hangings when they do so much to make or mar the atmosphere of good taste and refinement of any room?

Don't you think, too, that a firm that makes a specialty of this sort of work and employs only expert decorators could help you some in the choosing? And isn't the larger choice that this firm offers you worth something, too?

We have a curtain and drapery department second to none and far ahead of any in this Province. There isn't any other firm carries anything like the assortment of materials we do. We have the exclusive sale of many lines from the foremost British houses. In our unsurpassed collection of Casement inens, Linen Taffetas, Chintz, Challis, in the latest Liberty Art Designs and colorings, British and Foreign Cretonnes, Sateens, Denims, Burlaps, etc., you have a choice not to be seen elsewhere in this city.

Let us assist you in this important business.

Some Superior Liberty Fabrics.

In the Liberty fabrics you see superior quality and design—exclusive styles and conceptions that apparently no other maker can attain. The word, when spoken of in connection with fabrics, is synonymous with all that is best.

LINEN TAFFETA

A choice natural colored material decorated with floral effects. Very desirable for Curtains, Cushions, Loose Covers, and upholstering material. Prices range from, per pair$ 2.25, down to....$1.65

CASEMENT LINENS

A light weight, soft linen in the natural color, with design of Art Nouveau conception, and also in the solid colors. Makes artistic curtaining for Hall, Study, Den or Library Windows. Prices range from, per yard, $1.00 down to 85c

LIBERTY CHINTZ

One can almost pick the flowers from this dainty material, so natural do they appear. Its uses are many—loose covers for Drawing Room Furniture, Cushions, Curtains, Bed Hangings, Valances and Bedspreads. Prices range from, yer yard, 50c down to 25c

ART SATEENS

Has the appearance of Satin, and the wear of Calico. Printed floral decorations from the New Art School of Design. Can be effectively used in re-covering Down or Cotton Quilts. Prices, per yard, 65c down to 20c

Many Other Lines Shown on Second Floor.

WEILER BROS.
HOME, HOTEL AND CLUB FURNISHERS—VICTORIA, B. C.

Try Our Satisfactory Mail Order Service.

Supplies for Restaurants and Hotels

¶ Do you believe that the largest and finest collection of Hotel Supplies in this section is here in our establishment?

¶ Fact!

¶ Do you know that we control the best patterns in hotel china made at home and abroad and carry the most complete stocks of glassware and bar goods?

¶ If you will take the pains to investigate you will discover it's a fact.

¶ Placing direct orders before the goods are made, large and continuous, enables the manufacturer to cut the prices to us, which means a big saving to our hotel customers.

¶ You can prove it any time you drop in.

SOME MUSLINS

Cream Madras Muslins, very pretty and attractive designs, 52 inches wide, per yard **45c**

Madras Curtains, in white and ecru shades, 72 inches wide, per yard, 85c, and **75c**

Light Blue Madras Muslins, in light and dainty effects, 50 inches wide, per yard **50c**

Colored Madras Muslins, in very striking and effective poppy designs, 50 inches wide, per yard **75c**

Colored Madras Muslins, in very pretty stained glass window effects, 69 inches wide, per yard.....**$2.50**

etters From the Old Land.

By RAMBLER.

I.

This is the first of a series of ters from a prominent Canadian—British Columbian—who has started a trip round the world. He is a n observer and an original thinker. s letters will be published as often they arrive and will be found very eresting.—Ed. Week.]

Ve arrived in Liverpool in due rse after a very fair passage. A cial was waiting us at the landing ge, so went right through to Lon- without stopping. Liverpool is a erable, dirty hole anyway; I have anxiety to stay there longer than an help. In fact it is a question ether I will see it again as we sail n Southampton to Australia in the

Vell, we spent ten days in London, the Hotel Victoria. You must w it, a very large place with one he finest dining-rooms I have ever ; they claim it to be the best in ope; terms were reasonable, 9s 6d ay for a double bedded room, in- ive of attendance. We had our ls principally at restaurants.

Ve took in all the Music Halls, Sir Charles Wyndham in the rs" and "Mrs. Wiggs of the Cab- e Patch" (Miss Cooke). The mentioned was the best piece of g I ever saw, only about eight le on the stage and everyone d, could not be beaten. Nothing he play, but the acting was su- for its naturalness, Wyndham Mary Moore "taking the cake." also spent a day at the Kew dens, but it would require a week do them justice. I was in my ent among the trees and shrubs. in an afternoon at the Natural History Department of the British Museum in South Kensington. I intend to spend a day there when I return to London. I had no idea there was such a collection in existence, and in a place of about six millions there were not a hundred people all told in the way of visitors, yet to get a decent seat in a Music Hall you have to book a week ahead. How few appreciate anything but the present.

Coming home or rather back to the hotel, we dropped in at the Church of St. Philip of Neri, whoever he was. Anyway his remains are evidently far more appreciated than those of the pleisosaurus and that ilk. The place was thronged with apparently wealthy people, driven there in swell equipages, and whom I consequently presume were well educated, though wealth and education are not always synonymous with intelligence; to my mind certainly not in this instance. Their aim seemed to be to get through with a few prayers, purchase a candle, light it, and stick it up before a statue of Mr. Philip of Neri, or some other Saint, actuated with somewhat the same idea I should imagine as the Budhist who pays the Priest to turn a prayer wheel so long, or so many times in Thibet. I mailed you a post-card showing a picture of a bronze statue of St. Peter, whose toe it is evidently considered very meritorious to kiss. If that is not rank idolatry, and filthy at that, I do not know what is. As for myself, if ever I had any doubt about my future welfare, it is completely dissipated. I invested in a candle and dedicated it to St. Joseph or St. Anthony; I forget which, but I presume there is no difference between their respective powers, certainly none in my mind.

London always has a peculiar effect on me. There it is, the greatest and richest city on earth; I question whether it was equalled by the great Babylon, enormous wealth, and the direst poverty, stalking hand in hand, the rich flaunting their prosperity in the face of the poor, without the slightest heed, women being the worst offenders. I noticed them coming out of the church mentioned above, sparkling with jewels, and covered with the finest of clothes; after praying to the Galilean Carpenter and squandering money on candles, stepping into their carriages, looking with contempt, disdain and disgust upon their poverty-stricken sisters struggling for an existence by selling matches at the munificent price of a penny a box. I wonder how much the poor wretches make in the way of profit, and they call themselves Christians. Poor Christ would have a hard time of it if he were on earth and happened their way, in the garb that he was supposed to have gone round Palestine in nineteen hundred years ago. Then go to the Music Halls, see the women there in the promenades, with a king's ransom in the way of raiment and jewels, furnished by men (mostly married I should judge) who look with holy horror on an "infidel" and yet will pass by without even a thought of giving a helping hand to a poor devil, with a baby in her arms, selling shoe laces. And this is a country calling itself Christian. They say you get hardened to it; I presume you do. They laugh at me giving away pennies indiscriminately to such women; they say half of them do not deserve commiseration; perhaps they don't, but in that event the deserving ones have only cost me two pence each. At the same time I realize charity is all wrong; it is the system that has begotten such conditions that requires attacking. And there is the great problem, certainly Christianity has not solved it, nor will it ever; Christianity is practically dead as far as any useful purpose is concerned. The kernel, if it ever had any, has rotted, nothing is left but the husk.

In walking through London I often used to wonder whether the day would ever come as it did to Babylon, Ninevah and the other enormous, ancient cities, when even its very site would be almost unknown. I see no reason why history should not repeat itself. If anyone had had the temerity to prophesy in these cases that the time would arrive when their names and the religion of their Gods would only be terms, he would have been laughed to scorn. We are so apt to form opinions upon too limited a time. Immense changes take place in, say, a thousand years. Let any circumstances happen to affect England's trade to a large extent; it would be almost impossible to appreciate the results. I do not suppose it will be in our time, or our children's children's days, but I think it will come about.

Well, enough of this subject, let me get on to another. As you know, our intention in visiting England was to see the country in the summer time, and we came to the conclusion that Devon and Cornwall were about as nice countries to spend a couple of months in as one could wish for. For this purpose as a starter Lostwithiel was recommended, so here we are; came from London last Monday; this is Friday, and have been wandering around ever since. It is a very old place; in fact everything is ancient, and I do not believe a new house has been built for years. The Church was erected in the 15th century. During the Revolution the Puritans baptized a horse at the font, called it Charles in derision. The little bridge over the River Fowey which runs through the town to the sea, some seven miles distant, has the date 1645 carved on centre arch. Essex and the Royalists had quite a fight near by for possession of the bridge. But the great attraction to me is the ruins of Restormel Castle. It was built in the 12th century. As a matter of history the Black Prince held his Court there, but it is mentioned by historians in Henry the Eighth's reign as being in ruins, and again at the time of Elizabeth. Considering its great age, it is in a wonderful state of preservation. The walls as well as the gates are all standing, also the walls of the different rooms. Under the courtyard are vaults, if you throw a stone down on the earth, the sound is quite hollow. A few years ago they opened one of the vaults and found two skeletons in complete armour. I have taken several photos inside and out; they will, when you see them, give a good idea of what the place is like. The moat is still there, but no water in it, was 60 feet wide by 30 feet deep. Have been up twice; it is only about three-quarters of a mile from the town. I like sitting there picturing myself the gay scenes and perhaps great conflicts that have taken place within the walls. If they could only speak, what a story they could tell. A history of Lostwithiel and its surroundings is being published, the hotel-keeper is going to send me a copy. It appears an old lady spent the last years of her life in collecting data from manuscripts regarding the castle and other places of interest. She, before her death, had 25 copies printed, and it is from this that they get their history.

The country round is most beautiful, just a great garden, the rhodendrons grow wild in the greatest profusion, the hedges being of laurel, hawthorne and holly. They construct their hedges in the most peculiar manner, the first two or three and sometimes four feet are of a slaty stone; upon this is laid about a foot of clay, upon which is the hedge, the stones eventually being covered with grass and wild flowers. RAMBLER.

(To be continued next week)

Victoria THEATRE
F. R. RICKETTS LESSEE & MANAGER

WEDNESDAY, AUG. 21ST.

AN ORNATE BLAZE OF GLORY!

A Gleeful Commingling of Joviality!

Twenty-Eighth Edition
RICHARDS & PRINGLE'S
FAMOUS GEORGIA

Minstrels

40 A Coalition of Mirth, 40
40 Vivacity and Gaiety. 40

THE BIG S-I-X COMEDIANS

Clarence Powell — Lee Denton
Fred Simpson — Elmer Clay
Frank Kirk — Lester McDaniels

Prices—25c, 50c, 75c, $1.00.

Mail Orders accompanied by Cheque will receive their usual attention.

SKEENA DISTRICT.

THIRTY days after date I intend to apply to the Chief Commissioner of Lands and Works for a special license to cut and carry timber from the following described lands:

No. 1—Commencing at a stake planted about one mile north of the bank of the Skeena River, and about nine miles above the mouth of the Kispiox River, marked F.M.D.'s S.E. corner; thence north 80 chains; thence west 80 chains; thence south 80 chains; thence east 80 chains to point of commencement.

No. 2—Commencing at a stake planted at the southeast corner of No. 1, marked F.M.D.'s Southwest corner; thence north 80 chains; thence east 80 chains; thence south 80 chains; thence west 80 chains to point of commencement.

No. 3—Commencing at a stake planted about three miles north of Nos. 1 and 2, and about one and one-half mile northwest from the river, marked F. M.D.'s N.W. corner; thence east 80 chains; thence south 80 chains; thence west 80 chains; thence north 80 chains to point of commencement.

No. 4—Commencing at a stake planted at the N.W. corner of No. 3 and marked F.M.D.'s S.W. corner; thence 80 chains east; thence 80 chains north; thence 80 chains west; thence 80 chains south to the point of commencement.

No. 5—Commencing at a stake planted about four miles N.W. of Nos. 3 and 4, and about a quarter of a mile from the river, marked F.M.D.'s N.E. corner, thence west 80 chains; thence south 80 chains; thence east 80 chains; thence north 80 chains to the point of commencement.

No. 6—Commencing at a post planted at the N.E. corner of No. 5, marked F.M.D.'s S.E. corner; thence 80 chains west; thence 80 chains north; thence 80 chains east; thence 80 chains south to the point of commencement.

No. 7—Commencing at a stake planted about two miles N.W. of Nos. 5 and 6, marked F.M.D.'s N.E. corner; thence 80 chains west; thence 80 chains south; thence 80 chains east; thence 80 chains north to the point of commencement.

No. 8—Commencing at a stake planted at the N.E. corner of No. 7, marked F.M.D.'s N.W. corner; thence 80 chains east; thence 80 chains south; thence 80 chains west; thence 80 chains north to the point of commencement.

No. 9—Commencing at a stake planted at the N.W. corner of No. 8, marked F.M.D.'s S.W. corner; thence 80 chains east; thence 80 chains north; thence 80 chains west; thence 80 chains south to the point of commencement.

No. 10.—Commencing at a stake planted at the S.W. corner of No. 9, marked F.M.D.'s S.E. corner; thence 80 chains west; thence 80 chains north; thence 80 chains east; thence 80 chains south to the point of commencement.

Hazelton, 27th July, 1907.
Aug. 17 F. M. DOCKRILL.

ALBERNI LAND DISTRICT.
District of Rupert.

TAKE notice that Teo. F. Meyers, of Des Moines, Iowa, and Andrew Wright, of Victoria, B.C., Capitalists, intend to apply for special timber licences over the following described lands:

Claim No. 17—Starting at a point at the west side of the head of Klaskish Inlet; thence five miles in a northerly direction; thence five miles in an easterly direction to a post planted about half a mile from the Klaskish River, being the north-west corner of Meyers & Wright's Claim No. 16; thence 40 chains north; thence 160 chains west; thence 40 chains south; thence 160 chains east to a point of commencement; containing 640 acres, more or less.

Claim No. 18—Starting at a point at the west side of the head of Klaskish Inlet; thence five miles in a northerly direction; thence five miles in an easterly direction to a post planted about half a mile from the Klaskish River, being the northwest corner of Meyers & Wright's Claim No. 16; thence 40 chains north; thence 160 chains east; thence 40 chains south; thence 160 chs. west to a point of commencement, containing 640 acres, more or less.

Staked 18th July, 1907.
THEO. F. MEYERS,
ANDREW WRIGHT,
Aug 17 F. Patterson, Agent.

NOTICE is hereby given that, 30 days after date, I intend to apply to the Hon. Chief Commissioner of Lands and Works for a licence to prospect for coal and petroleum on the following described lands, siutated on the north beach of Graham Island, Queen Charlotte Island District:—

No. 74—Commencing at a post planted on the northeast corner, being one mile east from the northeast corner of C. Harrison's Location No. 70; thence west 80 chains; south 80 chains; east 80 chains; north 80 chains to place of commencement.

Aug 17 A. YOUNG.

NOTICE is hereby given that, 30 days after date, I intend to apply to the Hon. Chief Commissioner of Lands and Works for a licence to prospect for coal and petroleum on the following described lands, situated on the north beach of Graham Island, Queen Charlotte Island District:

No. 87.—Commencing at a post planteded on the southeast corner, being one mile east from the southeast corner of C. Graham's Location No. 82; thence north 80 chains; west 80 chains; south 80 chains; east 80 chains to place of commencement.

M. YOUNG,
Aug 17 A. Young, Agent.

VICTORIA LAND DISTRICT.

TAKE NOTICE that A. Lloyd and O. Holst, of Campbell River, Lumberman, intend to apply for a special timber licence over the following described lands:

No. 1—Commencing at a stake planted at the southeast corner of Pulp Lease 222, running south 80 chains, west 80 chains, north 80 chains, east 80 chains to point of commencement, containing 640 acres, more or less.

No. 2—Commencing at a stake planted at the southeast corner of Pulp Lease 222, running south 80 chains, east 80 chains, north 80 chains, west 80 chains to point of commencement, containing 640 acres, more or less.

No. 3—Commencing at a post planted at the southeast corner of Pulp Lease 222, running east 80 chains, north 80 chains, west 80 chains, south 80 chains to post of commencement, containing 640 acres, more or less.

No. 4—Commencing at a stake about 80 chains due east from the southeast corner of Pulp Lease 222, running 80 chains south, 80 chains east, 80 chains north, 80 chains west to post of commencement, containing 640 acres, more or less.

No. 5—Commencing at a stake about 80 chains due east from the southeast corner of Pulp Lease 222, running 80 chains north, 80 chains east, 80 chains south, 80 chains west to post of commencement, containing 640 acres, more or less.

No. 6.—Commencing at a stake planted 80 chains east and 80 chains south of southeast corner of Pulp Lease 222, running south 80 chains, east 80 chains, north 80 chains, west 80 chains to post of commencement, containing 640 acres, more or less.

No. 7.—Commencing at a stake planted 80 chains east and 80 chains south of southeast corner of Pulp Lease 222, running south 80 chains, west 80 chains, north 80 chains, east 80 chains to post of commencement, containing 640 acres, more or less.

No. 8—Commencing at a stake planted 80 chains east and 160 chains south of southeast corner of Pulp Lease 222, running south 80 chains, east 80 chains, north 80 chains, west 80 chains to place of commencement, containing 640 acres, more or less.

No. 9—Commencing at a stake 80 chains east and 160 chains south of southeast corner of Pulp Lease 222, running south 80 chains, west 80 chains, north 80 chains, east 80 chains to place of commencement, containing 640 acres, more or less.

No. 10—Commencing at a stake planted 80 chains west from southeast corner of Pulp Lease 222, running south 80 chains; thence west 80 chains; thence north 80 chains; thence east 80 chains along south line of P. L. 222 to point of commencement, containing 640 acres, more or less.

Staked August 3rd, 1907.

No. 11—Commencing at a post planted 80 chains west and 80 chains south from the southeast corner of P. L. 222; thence south 80 chains; thence east 80 chains; thence north 80 chains; thence west 80 chains to post of commencement, containing 640 acres, more or less.

No. 12.—Commencing at a post planted 80 chains west and 80 chains south from the southeast corner of P. L. 222, thence south 80 chains; thence west 80 chains; thence north 80 chains; thence east 80 chains to place of commencement, containing 640 acres, more or less.

No. 13.—Commencing at a post planted 160 west and 80 chains south of the southeast corner of P. Lease 222; thence west 80 chains; thence south 80 chains; thence east 80 chains; thence north 80 chains to place of commencement, containing 640 acres, more or less.

No. 14—Commencing at a post planted 160 chains west and 80 chains south of the southeast corner of P. Lease 222; thence west 80 chains; thence north 80 chains; thence east 80 chains; thence south 80 chains to place of commencement, containing 640 acres, more or less.

Staked August 5th, 1907.
O. HOLST,
Aug. 17 A. F. LLOYD.

VICTORIA LAND DISTRICT.
District of Renfrew.

TAKE NOTICE that we, A. H., J. H. M. and A. H. Campbell, Jr., of Toronto, Ont., occupation Timber Brokers, intend to apply for a special timber licence over the following described lands:

1. Commencing at a post planted at the 3rd S. E. Angle Campbell Co.'s Timber Claim (Leased), about 2 miles south of where they join E. & N. Railway Co.'s lands; thence east 60 chains; thence north to E. & N. R. Co.'s line; thence northwesterly along E. & N. R. Co.'s boundary to line of Campbell Co.'s leased land, thence south and west along boundary line of Campbell Co.'s leased land to the point of commencement.

2. Commencing at a post planted at the 5th N. E. Angle of Campbell Co.'s leased timber land; thence east 40 chains; thence south 40 chains; thence east 40 chains; thence south to boundary of Campbell Co.'s lsaeed timber land, about 66 chains; thence west and north following boundary line of Campbell Co.'s leased land to point of commencement.

Dated August 3rd, 1907.
A.H., J.H.M., & A. H. CAMPBELL, Jr.
Aug 17 Per J. W. WILLIAMS, Agent.

NECHACO VALLEY LAND DISTRICT
(Near Fraser Lake)
District of Coast.

TAKE NOTICE that James A. Hickey, of Victoria, occupation Cruiser, intends to apply for permission to purchase the following described land:

Commencing at a post planted about 3 miles in an easterly direction from Lot the N. E. corner of Lot 546 R. IV. Coast and being about four and one-half miles distant from the Upper Nechaco River; thence east 60 chains; thence north 20 chains; thence west 20 chains; thence north 60 chains; thence west 40 chains; thence south 80 chains to point of commencement and containing 360 acres more or less.

Dated June 5th, 1907.
Aug 17 JAMES A. HICKEY.

ALBERNI LAND DISTRICT
District of Rupert

TAKE NOTICE that Earl L. Irysh, of Grand Forks, N. D., occupation, Clerk, intends to apply for permission to purchase the following described land:

Commencing at a post planted at northeast corner of Section 4, Township 35; thence west 80 chains; thence south 80 chains; thence east 80 chains; thence north 80 chains, to point of commencement, containing 640 acres more or less.

July 6th, 1907.
D. D. McPHAIL,
Jy 27 Agent for Earl L. Irysh.

TAKE NOTICE that I, Edward E. Hardwick, of the City of Victoria, intend to apply to the Hon. Chief Commissioner of Lands and Works, for a special licence to cut and carry away timber from the following described lands:—

3. Commencing at a post planted on the shore of Nitinat Lake, Renfrew District, directly north of the northeast corner of Dubah Reserve; thence 160 chains east; thence 40 chains south; thence 160 chains west; thence 40 chains north to point of commencement.

4. Commencing at a post planted on the shore of Nitinat Lake, Renfrew District, directly north of the northeast corner of the Dubah Reserve; thence 160 chains east; thence 40 chains north; thence west to lake shore; thence following lake shore to point of commencement.

5. Commencing at a post on the shore of Nitinat Lake, Renfrew District, about 85 chains in a northeasterly direction from the northwest corner of the Dubah Reserve, and at the northwest corner of No. 4 claim; thence 160 chains east; thence 40 chains north; thence west to lake shore; thence following lake shore to point of commencement.

6. Commencing at a post planted about 200 chains east and 20 chains north of the northeast corner of the Dubah Reserve, Renfrew District, and about 40 chains east of the northeast corner of No. 3 claim; thence 80 chains north; thence 80 chains east; thence 80 chains south; thence 80 chains west to point of commencement.

7. Commencing at a post planted north of the north shore of Homitah Lake, Barkley District, about 3 miles west and 40 chains north of the northwest corner of the Homitah Reserve and at the northwest corner of T. L. No. 12,629; thence 40 chains north; thence 160 chains east; thence 40 chains south; thence 160 chains west to point of commencement.

8. Commencing at a post planted north of the north shore of Homitah Lake, Barkley District, and about 3 miles west and 40 chains north of the northwest corner of the Homitah Reserve and at the northwest corner of T. L. No. 12,629; thence 40 chains north; thence 160 chs. west; thence 40 chains south, and 160 chains east to point of commencement.

Dated 17th July, 1907.
Aug. 17 EDWARD E. HARDWICK.

NEW WESTMINSTER LAND DISTRICT
District of Coast, Range 2.

TAKE NOTICE that Arthur Bell, of Victoria, B.C., Real Estate Agent, intends to apply for a special licence over the following described lands in Rivers Inlet:—

No. 14—Commencing at a post planted at the northwest corner, about 5 chains east from the Kildalla River and 3 chains north of Twin Creek, being 80 chains north and 20 chains east of the northwest corner of Arthur Bell's Location No. 13; thence east 80 chains; thence south 80 chains; thence west 80 chains; thence north 80 chains to point of commencement.

Staked June 21st, 1907.

No. 15.—Commencing at a post planted at the southwest corner, about 10 chains east from Kildalla River and 10 chains south of Krantz Creek, being 5 chains east of the northwest corner of No. 14; thence north 80 chains; thence east 120 chains; thence south 40 chains; thence west 80 chains; thence south 40 chains; thence west 40 chains to point of commencement.

Staked June 21st, 1907.

No. 16—Commencing at a post planted at the southwest corner of House Point, about 2 chains east from Kildalla River and about 10 chains east of the northwest corner of No. 15; thence north 40 chains; thence east 160 chains; thence south 40 chains; thence west 160 chains to point of commencement.

Staked June 21st, 1907.

No. 17—Commencing at a post planted at the southeast corner about 15 chains east of Kildalla River and 65 chains north of House Point, and being about 25 chains north of the northwest corner of No. 16; thence north 80 chains; thence west 80 chains; thence south 80 chains; thence east 80 chains to point of commencement.

Staked June 22nd, 1907.

No. 18—Commencing at a post planted at the southwest corner, about 25 chains east of Kildalla River and about two miles north of House Point and being about 20 chains west of the northeast corner of No. 17; thence north 100 chs. thence east 60 chains; thence south 100 chains; thence west 64 chains to point of commencement.

Staked June 22nd, 1907.

No. 19—Commencing at a post planted at the southeast corner, about 20 chains east of Bluff Point on Kildalla River, and being about 80 chains north of the southwest corner of No. 18; thence north 100 chains; thence west 64 chains; thence south 100 chains; thence east 64 chains to point of commencement.

Staked June 22nd, 1907.

No. 20—Commencing at a post planted at the southwest corner, being about 10 chains east from Kildalla River and 8 chains south of Laurel Creek, and being about 40 chains north of the southeast corner of No. 19; thence north 80 chains; thence east 80 chains; thence south 80 chains; thence west 80 chains to point of commencement.

Staked June 22nd, 1907.

No. 21—Commencing at a post planted at the southwest corner, about 1 chain east of the Kildalla River and 8 chains south of Fir Point, and being about 15 chains east of the northwest corner of No. 19; thence north 64 chains; thence east 100 chains; thence south 64 chains; thence west 100 chains to point of commencement.

Staked June 22nd, 1907.

No. 22—Commencing at a post planted at the southeast corner, about 70 chains east of the Kildalla River and 1 chain north o Marion Creek, and about 70 chains from the northwest corner of No. 21; thence west 80 chains; thence north 80 chains; thence east 80 chains; thence south 80 chains to point of commencement.

Staked June 22nd, 1907.

No. 23.—Commencing at a post planted at the southeast corner, about 60 chains east from the Kildalla River and 50 feet north of Spruce Creek, and about 20 chains west from the northeast corner of No. 22; thence north 120 chains; thence west 40 chains; thence south 80 chains; thence west 40 chains; thence south 40 chains; thence east 80 chains to point of commencement.

Staked June 22nd, 1907.

ARTHUR BELL,
Aug. 17 GEORGE YOUNG, Agent.

NOTICE is hereby given that, 30 days after date, I intend to apply to the Hon. Chief Commissioner of Lands and Works for a licence to prospect for coal and petroleum on the following described lands, situated on the north beach of Graham Island, Queen Charlotte Island District:

No. 75—Commencing at a post planted at the southeast corner, being one mile east from the northeast corner of C. Harrison's Location No. 70; thence west 80 chains; north 80 chains; east 80 chains; south 80 chains to place of commencement.

Aug. 17 JOHN YOUNG.

COAST LAND DISTRICT.
District of Coast, Range 1.

TAKE NOTICE that Michael Crane of Port Harvey, Occupation Timber Cruiser, intends to apply for a special timber licence over the following described lands, situated at Port Harvey, Cracroft Island:

1. Commencing at a post planted at the northwest corner of Ure-emption No. 2010; thence west 40 chains, more or less, to the eastern boundary of T. L. No. 8336; thence south, following the eastern boundary of said T. L. to the S.E. corner thereof; thence west 40 chains; thence south 40 chains, more or less to T. L. 8028; thence east 40 chains; more or less to shore; thence northerly, following shore to the S.E. corner of Pre-emption No. 2010; thence west and north following the line of said pre-emption to point of commencement.

Dated June 17th, 1907.

2. Commencing at post planted at the southwest corner of south old Village Indian Reserve, Gilford Island; thence east 60 chains; thence north 20 chains, more or less, to the S.W. corner of Limit No. 496; thence east 60 chains; thence south 50 chains, more or less, to the north line of T. L. 12625; thence west 120 chains; thence north to point of commencement.

Dated June 18th, 1907.
Aug. 17 MICHAEL CRANE.

TAKE NOTICE that Michael Crane of Port Harvey, Occupation Timber Cruiser, intends to apply for a special timber licence over the following described lands, situated on the east side of Knights Inlet:

1. Commencing at a post planted about 120 chains in a northeasterly direction from Duncan Point, about 80 chains east from the shore and 10 chains south from the northeast corner of T. L. 14,748; thence east 40 chains; thence north 40 chains; thence east 80 chains; thence south 40 chains; thence west 40 chains; thence south 40 chains; thence west 80 chains; thence north 40 chains to point of commencement.

Dated July 18th, 1907.

2. Commencing at a post planted about 120 chains distant in a northeasterly direction from Duncan Point, about 200 chains east from the shore and 10 chains south and 120 chains east from the northeast corner of T. L. 14,748; thence east 80 chains; thence north 80 chains; thence west 80 chains; thence south 80 chains to point of commencement.

Dated July 18th, 1907.

3. Commencing at a post planted about 120 chains distant in a northeasterly direction from Duncan Point, about 280 chains east from the shore and 200 chains east from the northeast corner of T. L. 14,748; thence east 80 chains; thence north 80 chains; thence west 80 chains; thence south 80 chains to point of commencement.

Dated July 18th, 1907.

4. Commencing at a post planted about 120 chains distant in a northeasterly direction from Duncan Point, about 360 chains east from the shore and 20 chains north and 280 chains east from the north east corner of T. L. 14,748; thence east 80 chains; thence north 80 chains; thence west 80 chains; thence south 80 chains to point of commencement.

Dated July 26th, 1907.
Aug. 17 MICHAEL CRANE.

NOTICE is hereby given that, 30 days after date, I intend to apply to the Hon. Chief Commissioner of Lands and Works for a licence to prospect for coal and petroleum on the following described lands, situated on the north beach of Graham Island, Queen Charlotte Island District:

No. 86—Commencing at a post planted on the northeast corner, being one mile east of the northeast corner of J. Graham's Location; thence west 80 chains; south 80 chains; east 80 chains; north 80 chains to place of commencement.

GEO. YOUNG,
Aug. 17 A. YOUNG, Agent.

LOND REGISTRY ACT.

In the matter of an Application for Duplicates of Certificates of Title to parts of Suburban Lot Three (III) (Lots 5 and 6) Victoria District.

NOTICE is hereby given that it is my intention at the expiration of one month from the first publication here to issue two Duplicate Certificates of Title to above lands, issued to Amanda Scott, formerly Amanda Savage, as to said lot 6 on the 29th May, 1866, and to John Henry Scott as to said lot 5 on the 4th June, 1866, and numbered 3119 and 3106 respectively.

Land Registry Office, Victoria, B.C., this 15th day of August, 1907.

S. Y. WOOTTON,
Aug 17 Registrar-General.

Clever Clothes

WE'VE BEEN BUSY THE PAST FEW WEEKS OPENING OUT FALL GOODS.

TIME AND SPACE WON'T PERMIT US TO DESCRIBE THE NEW GOODS, BUT WE INVITE YOU ALL TO CALL AND SEE WHAT'S WHAT FOR FALL.

Allen & Co.

FIT REFORM Wardrobe

73 Government Street
VICTORIA

WEEK 19TH AUGUST

The New Grand

SULLIVAN & CONSIDINE, Proprietors.
Management of ROBT. JAMIESON.

BILLY LINK AND CO.

Comedy Blackface Military Sketch. Special Scenery.

GEORGE IRENE BARNES AND WEST

Singing, Dancing and Change Act.

DUFFY, SAWTELLE & DUFFY

One-Act Playlet
"Papa's Sweet' rt"

AL BURTON
Monologist

DOROTHY EARL
Vocalist.

NORMAN STANLEY
Song Illustrator.

NEW MOVING PICTURES
"If You Had a Wife Like This."

Prof. Nagel's Orchestra.

Self and Sex Series.

PURE BOOKS ON AVOIDED SUBJECTS.

"What a Young Boy Ought to Know."
"What a Young Man Ought to Know."
"What a Young Husband Ought to Know.
"What a Man of 45 Ought to Know."
"What a Young Girl Ought to Know"
"What a Young Woman Ought to Know."
"What a Young Wife Ought to Know."
"What a Woman of 45 Ought to Know."

The safest and best books of their kind in the world. Commended by eminent physicians and authorities. Descriptive circulars free upon application.

PRICE $1.10 NET PER COPY.

THOMSON STATIONERY Co. LD
325 Hastings St. :: Vancouver, B.C.

You Can't Make a Mistake

In having your prescriptions filled here, because you will receive goods of the highest possible excellence and those dispensed by graduates only.

FRASER S
Empress Drug Hall
30-32 Government St
VICTORIA.

WHEN YOU WANT
A Nice Cool Drink
IN A NICE COOL PLACE
Go to the
WILSON BAR
Phone 530
90 YATES ST., VICTORIA, B. C.

BEAUTIFUL PARISIAN MODELS—The Week, by special arrangement with the celegrated photographer, Henri Manuel, of Paris, is enabled to present weekly, to its readers, the newest creations in fashion, posed specially by famous Parisian models. Unlike the illustrations in fashion magazines, these reproductions are from life. The above summer costume of black and white striped mirage silk is from the Maison Martial Armand, Paris. The skirt is finished by three folds of the silk cut the wrong way. The little Japanese Eton is fitted over a white mull slip, the frills of which show at neck and elbows.

The First Spadeful.

It is contempt that casts the first adeful in the grave of love.—Harold acGrath in "Half a Rogue" (Guy d Bird).

Byron.

Byron the man is always present in ron the poet. It is impossible to derstand the one without knowing mething of the other.—Charles hibley in "Poems of Byron" (Jack).

How to Enjoy a Garden.

f you want to enjoy your garden, e nobody's advice, and lay it out ctly according to your own fancy . . . I have closely adhered to s wise counsel, and thereby I have tainly, in spite of mistakes, given self a great deal of pleasure.—versley Gardens and Others," by se Kingley (Allen).

Sleepy Stilton.

Today Stilton looks on its last legs. e goggled motor-fiend sweeps on Huntingdon or Peterborough while lton rubs its sleepy eyes . . . . lf the charm of Stilton lies in the t that there is no hurry.—Allan Fea "Nooks and Corners of Old Eng-d" (Nash).

Alas!

t isn't difficult nowadays to be well ssed—indeed, the amount of in-uity some people display in secur- the opposite result is a matter surprise.—Daily Chronicle.

Pink Once.

Miriam was entertaining the clergy-n until her mother returned from drive, and presented him with a both, white sugar almond.

Thank you, my little girl," said clergyman, much pleased at the ntion. "Thank you."

Miriam screwed herself up on to a chair. "It was pink once," she said. —Chicago Tribune.

Oxford Revisited.

A man who goes back to Oxford after a lapse of years is like a man who, full of tenderness and affection, goes to see his old nurse, and finds that she is deaf, and blind. and paralysed. When my mind begins to fail me, I shall once more revisit Oxford (and shall enjoy it, no doubt). But not, oh not, in the meantime."—Saturday Review.

The Reason Why.

The Tall Man—"Why do you call that sorrel horse of yours 'The Critic'?"

The Short Man—"He's no good; he can't do anything himself, and he's always kicking the other horses."—Eagle.

The Harm of Tubes.

People who travel by tube can see nothing, and very soon it will become a habit to see nothing, and then a great part of the pleasure of life will go.—Sphere.

&

Compulsory Games.

Many a weak boy owes his health to compulsory games. I have an instance before me now. A weakly, freckled, untidy, careless individual, with a weak voice, is now a stalwart among boys; he is a scholar, too, has overcome his dislike of games, has smartened up, and owns a deep bass voice."—Fry's Magazine.

The Girls of Today.

A ladylike swashbuckler is very good company six days out of seven. But the seventh arrives. And things do happen for which a repartee is hardly an adequate answer.—Daily Telegraph."

Seeds, Trees, Plants

for the farm, garden, lawn, boulevard or conservatory. Acclimated stock. Oldest established nursery on the Mainland.

NO Seedless Apples
NO Pitless Plums
NO Cobless Corn

Just old, reliable, approved varieties at reasonable prices. We do not even supply any kings or presidents—just the common British Columbian is good enough for our trade.

Bee Supplies, Spray Pumps, Spraying Material, Greenhouse Plants, Cut Flowers.

We do business on our own grounds—have no rent to pay, and and are prepared to meet all competition.

Let me price your list before you place your order. Catalogue FREE.

M. J. HENRY

3010 Westminster Road, Vancouver.

THOMAS CATTERALL

Builder and General Contractor.

Tenders given on Brick, Stone and Frame, Alterations, Parquetry Flooring, Office, Bank, Store and Saloon Fittings Pile Driving, Wharves and Dock Sheds constructed and repaired.

VICTORIA.

Y. M. C. A.

A home for young men away from home. Comfortable Reading Room, Library, Game Room, Billiards, Hot and Cold Shower Baths, Gymnasium and efficient instruction.

Manitoba Free Press on file for Middle West visitors.

40 BROAD STREET

VICTORIA

Union SS. Co., of B. C.

LIMITED.

This Company is not supported by Government subsidies, but by the goodwill and patronage of the travelling public and shippers.

Steamers leave Company's wharf for Van Anda, Lund, Heriot Bay, Hoskyn Inlet, Surge Narrows. Granite Point, Elk Bay. Hardwick Island, Bear River, Salmon River, Port Harvey and all logging camps every Monday at 8 p. m.

Van Anda, Lund, Lewis Channel. Shoal Bay, Port Neville, Port Harvey, Chatham Channel, Tribune Channel, Broughton Island, every Thursday at 8 p. m.

Pender Harbor, Nelson Island. Marble Bay, Blubber Bay, Lund. Mansons, Whaletown, Read Island, Bute Inlet, every Monday at 11 a. m.

Welcome Pass, Pender Harbor, Agamemnon Channel, Hotham Sound, Vancouver Bay, Deserted Bay, Jervis Inlet, every Friday at 9 a. m.

Sechelt, Buccaneer Bay, Nelson Island, Granite Island, Van Anda, Marble Bay, every Saturday at 12 noon.

PRINCE RUPERT, PORT ESSINGTON (for Hazelton); PORTLAND CANAL, ALERT BAY, HARTLY BAY and Cannery Points.

on 1st, 10th and 20th Each Month

by new steel-built steamer

CAMOSUN

This steamer is built in watertight compartments, with double bottom to insure the safety of passengers in case of collision or wreck.

For berths and passage apply

53 Wharf Street, Victoria. Carrall Street, Vancouver.

Victoria

FRUIT and Farm Lands

Write for "Home List" and information.

R. S. DAY
and
BEAUMONT BOGGS

Realty Brokers.

44 Fort Street . . . . VICTORIA.

STEVENS

IN CAMP OR FIELD—AT MOUNTAIN OR SHORE

There is always a chance to enjoy some shooting

TO SHOOT WELL YOU MUST BE EQUIPPED WITH A RELIABLE FIREARM: the only kind we have been making for upwards of fifty years.

Our Line: RIFLES, PISTOLS, SHOTGUNS, RIFLE TELESCOPES, ETC.

Ask your Dealer, and insist on the STEVENS. Where not sold by Retailers, we ship direct, express prepaid, upon receipt of Catalog price.

Send for 140 Page illustrated catalog. An indispensable book of ready reference for man and boy shooters. Mailed for 4 cents in stamps to cover postage. Beautiful Ten Color Hanger forwarded for six cents in stamps.

J. STEVENS ARMS & TOOL CO.
P. O. Box 4097
Chicopee Falls,
Mass., U. S. A.

PATENTS and Trade Marks

obtained in all countries.

ROWLAND BRITTAIN
Registered Patent Attorney and Mechanical Engineer.
Room 3, Fairfield Block, Granville St. (near Postoffice) Vancouver.

BARGAINS —IN— Fruit Lands

ARROW LAKES

Now is the time to buy. We have large and small tracts of good land and prices to suit all.

Some snaps in Coast property.

Kincaid & Anderson

Real Estate, Insurance and Financial Agents

First Street :: :: Revelstoke, B. C.

I Sell The Earth

A. O. P. Francis

REAL ESTATE BROKER

510 Pender Street
VANCOUVER, B. C.

TIMBER

If you have any timber for sale list it with us

We can sell it

BURNETT, SON & CO.

533 Pender St.,

Vancouver, B. C.

WANTED

TIMBER LANDS

I have connections with Eastern capitalists wanting timber lands, saw mills and logging outfits. I would like to meet cruisers or others having these properties for sale. If you have not money to pay for advertising or licenses I will advance it.

E. R. CHANDLER

Suite 1 and 2, Jones Building,

407 Hastings Street, Vancouver, B. C.

BOND SIGN CO.

VANCOUVER

Signs

ELECTRIC
BOARD
METAL
BULLETIN
GLASS
COTTON
SHOW CARD

In up-to-date styles. Estimates and designs furnished.

Our Farm Land Specialist

has just completed the safe of a nice piece of acreage in the beautiful Fraser Valley, and our client is delighted with the prospects.

DO NOT DELAY if you want a farm, as prices will surely advance.

160 acres at.....$10.00 per acre
160 acres at.....$20.00 per acre
50 acres at.....$65.00 per acre
40 acres at.....$50.00 per acre
21 acres at.....$50.00 per acre
50 acres at.....$50.00 per acre
160 acres at.....$11.00 per acre
80 acres at.....$20.00 per acre

York & Mitchell

606 Hastings St. VANCOUVER.

The B. C. Assay & Chemical Supply Company, Ltd.

Importers and Dealers in

Assayers' and Chemists' Supplies

513 Pender St.

VANCOUVER, B. C.

W. B. SMITH

Undertaker

35 YATES ST
PHONE, 892

Short Story

The Hand.

A Magistrate's Story.

From the Frenche of Guy de Maupassant.

They had formed a circle around M. Bermutier, examining magistrate, who was giving his opinion about the mysterious affair at Saint Cloud. This inexplicable affair had fascinated Paris for a month.

M. Bermutier, standing with his back against the fireplace, spoke, assembled proofs, discussed the different opinions, but came to no conclusion. Many women rose in order to get nearer, and remained standing, eyes fixed upon the magistrats' shaven mouth, from whence issued the solemn words. They were excited and restless, and shivered with their curious fear, with their greed, and insatiable need of the something terrible, which haunts their souls, tortures them like hunger! One of them, paler than the others, uttered during a silence:

"It is frightful. It borders on the supernatural. They will never understand it."

The magistrate turned toward her, and said:

"Yes, madam, it is probable that they will never understand it. As for the word 'supernatural,' which you used just now, it has nothing to do with this case. We are in the presence of a crime very skilfully conceived, very skilfully executed; so well enveloped in mystery that we cannot disengage it from the impenetrable circumstances which surround it. But once I had to investigate an affair in which it seemed as if something fantastic were really mixed. It had to be given up, however, for lack of means to explain it."

Several women said at the same time, so rapidly that their voices were as one:

"Oh! tell us that."

M. Bermutier smiled gravely, as an examining magistrate should smile, and continued:

"At any rate, do not believe that I was able, even for a moment, to suppose something superhuman in this adventure. I believe in normal causes only. But if, in place of using the word 'supernatural' in order to express what we cannot understand, we should employ simply the word 'inexplicable,' it would be much better. In any case, concerning the affair of which I am going to tell you, it was, above all, the surrounding circumstances and the preparatory circumstances which moved me. In brief, these are the facts:

"I was then examining magistrate at Ajaccio. a little white village reposing on the borders of a beautiful gulf, surrounded by tall mountains.

"What I had especially to investigate there were the affairs of the vendetta. There were superb ones, some as dramatic as possible, some ferocious, and some heroic. We found there the finest subjects of vengeance one could imagine: old hates, sleeping for a moment, never extinguished; abominable strategems; glorious actions. For two years I heard nothing spoken of but the price of blood; of that terrible Corsican vengeance which forces one to avenge all injuries upon the persons who have caused them, upon their descendants and their near relatives. I saw the throats cut of old men—of children! I had my head full of those stories.

"Now, I learned one day that an Englishman had just leased for several years a little villa at the end of the gulf. He had brought a French servant with him, taken on at Marseilles in passing.

"Soon every one was very much occupied with this singular personage who lived alone in his dwelling, only going out to hunt or fish. He spoke to no one; never came to the city, and for an hour or two every morning practised with pistol and carbine. They pretended that he was a grand personage fleeing from his country for political reasons; then they affirmed that he was hiding after having committed a terrible crime. They quoted, even. peculiarly horrible circumstances.

"In my capacity of examining magistrate I wanted to get some information about this man, but it was impossible for me to learn anything. He called himself Sir John Rowell. I then contented mysefl by watching him closely, but found nothing to suspect on his account. However, as the rumors about him continued, increased, and became general, I resolved to try to see this stranger for myself, and began to hunt regularly near his grounds.

"I waited a long time for an occasion. It finally presented itself in the form of a partridge, which I shot at and killed almost under the Englishman's nose. My dog brought it to me; but taking the game from him immediately, I went to make excuses for my impropriety and to beg Sir John Rowell to accept the dead bird.

"He was a large man, with red hair and red beard; very tall and very stout—a sort of placid, polished Hercules. He had nothing of the stiffness called British, and thanked me warmly for my delicacy, in French, with an outre-Manche accent. At the end of the month we had talked together five or six times.

"Finally, one evening as I passed his door, I saw him astride a chair, smoking a pipe in his garden. I saluted him and he invited me to come in and drink a glass of beer. I did not make him repeat it. He greeted me with all the scrupulous English courtesy; spoke enthusiastically of France, of Corsica; declared that he liked this country very much, and this shore. I then asked him with great precaution, and as if I were much interested, a few questions about his life and plans. He answered without embarrassment, telling me he had traveled a great deal—in Africa, the Indies and in America; and added, laughing, 'I have had a great many adventures. Oh! yes.'

"Then I spoke of hunting, and he gave me the most curious details about hunting tigers, elephants, and even gorillas. 'All those are formidable animals,' I said. He smiled, and answered, 'Oh, no; the worst are men.' Then laughing heartily, with the easy laugh of a fat, contented Englishman, he added, 'I have hunted men a great deal also.'

"Then he spoke of firearms, and had me come into his house to show me guns of different kinds.

"His drawing-room was hung in black—black silk embroidered in gold. There were large yellow flowers on the somber stuff, brilliant as fire.

"He announced, 'That is the Japanese flag.'

"But in the center of the largest panel, a strange thing attracted my eye. Upon a square of red velvet, a black object stood out in relief. I went nearer; it was a hand, a man's hand. Not a skeleton's hand, white and clean, but a hand black and dried, with yellow nails, bare muscles, and traces of old blood, blood like rust upon the bones, which were clean cut as if by a hatchet, toward the middle of the forearm. Around the wrist, an enormous iron chain, riveted and soldered to this unclean member, attached it to the wall by a ring strong enough to hold an elephant in leash. I asked him what it was.

"'That was my best enemy,' he answered, calmly. 'It comes from America. It was cut off with a saber, the skin torn off with the edge of a flintstone, and dried in the sun for eight days. Oh! that was very good for me.'

"I touched this human debris, which must have belonged to a giant. The unusually long fingers were attached by enormous tendons, which retained thongs of skin in places. This hand was frightful to see; and, flayed in this manner, it made me think, naturally, of some savage revenge.

"'This man must have been very strong,' I said.

"'Oh, yes,' he uttered gently, 'but I was stronger than he. I have put this chain on in order to keep it.'

"'This chain is useless now,' I said, thinking that he was joking. 'The hand cannot run away.'

"Sir John Rowell continued gravely:

"'The chain is necessary. It always wants to go.'

"I glanced quickly at his face, asking myself if he were crazy or if it was a bad joke; but his face remained impenetrable, calm and kind. I spoke of other things, and admired the guns. I also noticed that three loaded revolvers were at hand, as if the man lived in constant fear of attack.

"I returned to his house several times. Then I went there no longer. Every one had grown accustomed to his presence; he had become a matter of indifference to them all.

"A whole year rolled by. Finally, one morning toward the end of November, my servant awakened me by announcing that Sir John Rowell had been murdered during the night.

"Half an hour later, I entered the Englishman's house with the commissaire central and the captain of the police. The valet, distracted and disconsolate, was crying in front of the door. I suspected this man at first, but he was innocent. They never found the guilty one.

"On entering Sir John's drawing-room, the first thing I saw was the corpse stretched out upon its back in the middle of the floor. The vest was torn, a sleeve pulled out and hanging—all indicated that a terrible struggle had taken place.

"The Englishman had been strangled to death! His face, black and swollen, was frightful, and expressed an awful terror. He held something between his clenched teeth; and his neck, which was pierced with five holes as if made with iron points, was covered with blood.

"A doctor joined us. He examined the prints of the fingers in the flesh for a long time, then pronounced these strange words:

"'One might say that he had been strangled by a skeleton.'

"A shiver ran down my back and I glanced at the wall where the horrible flayed hand was formerly confined. It was no longer there, and the chain hung, broken. Then I bent down beside the dead, and found in the tightly shut mouth one of the fingers of the missing hand, cut, or rather, sawed off by the teeth to the second joint.

"Then they proceeded with their examination, but discovered nothing. No door had been forced, no window; no article of furniture disturbed. The two watch-dogs had not awakened.

"Here is, in a few words, the deposition of the servant:

"For a month, his master had seemed disturbed. He had received many letters, burned as many. He had often taken a horsewhip, and, in anger that seemed almost insanity, had struck the dried hand which had been sealed to the wall, and carried off, one knows not how, at the very moment of the crime. He went to bed very late, and locked himself in carefully. He always had his grearms at hand. Often during the night he spoke aloud, as if he were quarreling with some one. This night, as it happened, he had made no sound; and it was only when he came in to open the window, that the servant had found Sir John murdered. He suspected no one.

Chinese-made Shirts & Overalls
MUST GO!

BIG HORN BRAND
UNION-MADE.
BUTTING AHEAD.

The SILVER SPRING BREWERY, Ltd.
BREWERS OF
ENGLISH ALE AND STOUT
The Highest Grade Malt and Hops Used in Manufacture.
PHONE 893. VICTORIA

WHY NOT HAVE THE BEST
THE REPUTATION OF
James Buchanan & Co's SCOTCH WHISKIES
Is world-wide, and stands for the BEST that can be produced.
The following brands are for sale by all the leading dealers:
RED SEAL — BLACK AND WHITE
ROYAL HOUSEHOLD — VERY OLD LIQUEUR SCOTCH
RADIGER & JANION, Sole Agents for B.C.

PETTER'S HANDY-MAN
COAL OIL ENGINES
FOR FARM, SAW MILL AND GENERAL PURPOSES.



Work with ordinary Coal Oil—No electrical apparatus—No dangerous spirits needed—Simple. safe, economical. durable—Insurancee rates not increased.
1½ H. P. to 30 H. P.
Call and examine, or send for catalogues.
E. G. PRIOR & CO., LTD. LTY.
LIMITED LIABILITY.
VICTORIA, VANCOUVER, KAMLOOPS, VERNON.

Established 1867
B. C. Funeral Furnishing Co.
52 Government St., Victoria, B. C.
Charles Hayward, President. F. Caselton, Manager.
We make a specialty of Undertaking and Embalming.
An experienced certificated staff available at all times, day and night.
Phones Nos. 48, 305, 404 or 594, Victoria.

An extra $10 order on Henry Young & Co. will be given away every Saturday night in addition to the $15 nightly.

$25 ABSOLUTELY FREE

EVERY SATURDAY NIGHT.

Read The Week and Use Golden West Soap There is Money in it for You.

The Golden West Soap Man gives away nightly four orders amounting to $15 on prominent city merchants to the first four ladies he calls on who can show him a package of Golden West Soap or Golden West Washing Powder.

When the Soap Man makes his calls Saturday night the first lady who can show him a copy of THE WEEK, Victoria's up-to-date weekly paper, and a package of Golden West Soap or Golden West Washing Powder will receive a special $10 prize on Henry Young & Co., Victoria's leading Dry Goods Merchants.

Ladies having both the Soap and Washing Powder receive two prizes. So be sure and order them from your grocer todaya.

YOU MUST SHOW THE SOAP MAN:

I. A Package of Golden West Soap or portion thereof, 6 bars for 25c.

—OR—

II. A Package of Golden West Washing Powder, 3-lb. package for 25c.

—OR—

III. A Box of Golden West Toilet Soap, per box - - - - 35c.

Readers of THE WEEK get all the news all the time. Users of Golden West Soap get their washing done early and well.

Remember THE WEEK in the house Saturday and Golden West Soap, may mean an extra $10 order, besides your reward of the nightly prizes of $15.

BE READY

"I told what I knew of the death the magistrates and officers of the blic force, and they went all over e isle with a minute carefulness. ey discovered nothing.

'One night, three months after the me, I had a frightful nightmare. seemed to me that I saw the hand, horrible hand, running like a scor- n or a spider over my curtains l walls. Three times I awoke, three es I slept again, three times I saw hideous thing galloping around room, moving its fingers like s.

The next day it was brought to It had been found upon the tomb Sir John Rowell, who had been ied in the island cemetery, as his ily could not be found. The first er of the hand was missing.

Ladies, this is my story. I know hing more."

'he women were excited, pale and nbling. One of them cried:

But that is neither a denouement an explanation! We shall not be e to sleep if you do not tell us v it happened according to your as."

'he magistrate smiled grimly, and lied:

Ah, ladies, I am certainly going to il your terrible dreams. I think, ply, that the legitimate owner of hand was not dead, and that he come to look for it with the one ch remained. But I have not been to find out how he did it. It a sort of vendetta."

ne of the women murmured:

No, it could not have been that ."

nd the examining magistrate, still ing, concluded:

spoke wisely when I said that explanation would not suit you."

That remains to be seen," as the said when he spilt the ink on tablecloth.

OLLA PODRIDA

That Kit.

"As 'cute as a jailer" used to be considered the correct thing. "As wily as a jail-bird" probably better meets current ideas of form. The constable who had a burglar before a Birmingham magistrate last week explained that the man had in his possession when caught a jemmy. a centre-bit, a piece of lead pipe, and a lantern. The prisoner turned scornfully to the Bench—"Do not, your honour," he exclaimed, "convict me on such worthless evidence as that. I am an honest automobilist, and the articles mentioned are nothing but my lamp and repair kit." But he couldn't recollect whose motor he had tinkered last, so he was sent up.

Too Cheap.

Recently a very suspicious countryman went to London to see the sights. Coming to the National Gallery, he was amazed to find that the admission cost nothing. He mounted the steps and entered. "Your umbrella, sir," said a uniformed official, extending his hand. The countryman shoved his tongue out, and turned downstairs again. "I knowed there was a cheat in it when they said ye got in free!"

Popular Science.

The word radium is daily becoming more familiar, but in certain parts of the country there is still some diversity of opinion as to what the substance is. We hear of one man who thought it was a breakfast food.

"That is," he remarked recently to a friend, "I thought so till Bob Bimler said it was some new sort of stove polish."

"Did Bob say that?" the friend said. "I thought Bob usually knew what he was talking about."

"Well, what is it, then?"

"Why, Bil Staples told me that it was a kind of knit goods for pyjamas that is specially light and warm."

National.

A little boy was reading in his Scottish history an account of the battle of Bannockburn. He read as follows: "And when the English saw the new army on the hill behind, their spirits became damped." The teacher asked the boy what was meant by "damping their spirits." The boy, not comprehending the meaning, simply answered "Pittin' water in their whiskey."

A Black Heart.

The Rev. Sam Jones once preached to the coloured people at Dyersburg, Kentucky. After the sermon a good old sister came to him and said: "Brer Jones, God bless you. You is the preacher for me. I understand every word you say. You preaches just like a nigger. You has a white skin; but. thank God, you has a black heart."

Scriptural Warrant.

Charles Dudley Warner lived in Hartford, next door to Mark Twain, upon whom he called one day and invited him to a walk. The humorist was inclined to refuse the invitation, whereupon Warner cited scriptural authority in support of his request, quoting Matthew v., 41—"And whosoever shall compel thee to go a mile, go with him, Twain."

Only Practising.

Toggs' Old Friend—Great heavens, man! Do I find you reduced to playing a cornet at the street corner to make a living?

Toggs—I ain't doing this to make a living? My wife won't let me practice in the house.

Dad (severely)—And look here, Ethel, you mustn't encourage that young man to stay so late at night. It's disgraceful. What does. your mother say about it?

Ethel—She says men haven't altered a bit, dad.

Bacon.

"It was careless of me to say that I admired Bacon," remarked the young woman with glasses.

"Did you offend some Shakespearean student?"

"No. It was a Chicago pork packer. He rigidly remarked that he didn't care to talk shop."

"What have you to say as to this charge that you kissed this girl?"

"I admit it; but there were extenuating circumstances."

"What were they?"

"She sat in my lap and threw her arms around my neck."

Quits.

"The difference between a woman and a glass," said the funny fellow, "is that the glass reflects without speaking, while a woman speaks without reflecting."

"And the difference between you and the glass," said the sharp girl, "is that the glass is polished!"

Never say again that a newspaper writer is not a master of diplomacy. One of the fraternity was to write up the history of an old lady of ninety-eight. He was told she had never so much as learned her letters.

Did he blurt it out in print?

Not a bit of it. He merely stated in his finely-written article that "she can read the finest print as well as she ever could."

Rasping.

"John," said a loving wife, "I wish you would sing two or three lines of a song for me."

"What on earth do you want me to do that for?"

"There is something I want you to bring home, and I've forgotten what it is, but I think I'll remember it if you sing."

The good-natured husband complied, and the charming wife said: "I remember now; it's a file I want."

Practical Father—"Has that young man who wants to marry you got any money?"

Romantio Miss—"Money! He gave me a cluster diamond ring studded with pearls."

Practical Father—"Yes, I know. But has he any money left?"

Mr. Gotsum—"Maria, how long has that young Smoothley been coming here to see Nellie?"

Mrs. Gotsum—"Let me see. You remember when the papers published that story about your having sold a gold mine for half a million?"

"Yes."

"Well, as nearly as I recall it, that's the time when he began coming."

"Hang it all, my cigar's gone out," he said. "It spoils a cigar, no matter how good it may be, if you let it go out."

"A cigar," she observed. "is, in that matter, not unlike a man."

"I say, Uncle Jack, I dreamt you gave me half a crown last night." "Did you, my boy? Well, you can keep it."

Clara—"She puts lots of feeling into her singing, doesn't she?"

Percy—"Yes, but it must be awful to feel that way."

Subscribed Capital, $500,000.00.

Reserve Fund, $50,000.00.

J. B. MATHERS, Gen. Man.

We supply Blank "will" forms and store your will in our Safety Deposit Vaults, free of Charge, when the Company is made Executor. As Executors our only wish is to carry out the testator's instructions.

DOMINION TRUST CO., Limited.

328 Hastings St., West. Vancouver, B. C.

The Week

A Provincial Review and Magazine, published every Saturday by

"THE WEEK" PUBLISHING COMPANY, LIMITED.

Published at VICTORIA and VANCOUVER

88½ Government Street..Victoria, B.C.
536 Hastings St.....Vancouver, B.C.

W. BLAKEMORE..Manager and Editor

Husbands and Wives.

From time immemorial as the springtime of life recedes, and the far horizon draws near, men and women alike have been impressed by the transitoriness of mundane affairs; and have been inclined to look at the present through pessimistic spectacles, and to speak of "the good old times."

It needs no sage to tell us that "the fashion of this world changeth," but it does require much wisdom and sound judgment to discriminate between essentials and non-essentials, and in doing so to guage correctly how much of the panorama constantly passing before our eyes is only fashion, and how much permanent.

Most close observers find serious food for reflection in certain changes which have taken place in respect of social observance during the last few years. I have more than once commented upon the lamentable decadence which prevails today in connection with the training of children, and the admitted degeneracy of their manners and behaviour, especially on this Continent. My view has always been that while this is in part due to defective educational methods, the greater portion of the blame rests with the parents, who have unduly relaxed the reins of discipline and neglected their children, either through stress of business or love of pleasure and ease. I do not think that any honest observer of social conditions will deny the truth of this indictment.

Circumstances have recently directed my attention to a phase of social life which goes a long way to explain why children are neglected and why they grow up with ideas which militate against the finer virtues of childhood, and render the task of controlling them as they approach adolescence, infinitely harder. I refer to the lack of sympathy, amounting frequently to estrangement, between husband and wife.

If the home is to preserve its sacredness, and to remain the bulwark it has always been in Christian countries against the inroads of iniquity of every kind, it must continue to derive its strength from the moral influence of the home makers. No one is so quick to detect the slightest rift in those cordial and magnetic relations which subsist between happy parents, as their children. It may be possible to cover up conduct which will not bear inspection, but from the unclouded eyes of innocency it is impossible to hide the indefinable influence which springs from misdoing. If the spring be poisoned at the fountain head, the virus will be absorbed by those who drink thereat.

It is not necessary to consult the disgraceful records of the American divorce Courts to arrive at the conclusion that marriage is not what it used to be; at any rate for hundreds of thousands, the sacredness of its obligations possesses only an academic significance. It is one of the most remarkable signs of the times that the spread of the divorce habit has been contemporaneous with the "emancipation of woman." While the United States gets most of the blame for this wholesale desecration of the implied permanence of the marriage vow, it is only fair to note that though in a lesser degree, yet no less certainly the vice is extending throughout Christendom. Divorces are largely on the increase in Canada; and British Columbia, which retains within its own Courts the right to grant dispensations of relief in this direction, chronicles more divorces with its population of a quarter of a million, than the rest of Canada with its six millions. Similarly in spite of the determined opposition of the churches, the number of decrees granted in England show a tremendous advance the last few years.

The sober thinker asks himself the reason for this, and concludes that the result is not due solely to any one cause. The one most commonly cited is the rapid acquisition of wealth which furnishes countless opportunities for indulgence in those dissipations which lead to the divorce court. No sounder reason could be assigned, and as long as human nature is weak, which means to the end of the chapter, wealth will furnish the avenue to folly. But all marital unhappiness is not due to this cause. There is a widespread and growing indifference or worse, between husbands and wives, who are not encumbered with this world's goods, and circumstances force me to the conclusion that much if not most of this is due to the lack of judgment displayed in forming matrimonial alliances.

It is not so many years since no self-respecting wife would be found abroad, I mean at social functions or entertainments without her husband. His absence would have been a matter of notice and comment, and if such absence became the rule, rather than the exception, it would be difficult for the lady to retain her reputation. Nowadays it is quite a common occurence for married ladies, young and otherwise, to go to theatre parties, supper parties, dances and even motor parties without their husbands, and under the escort of bachelors. Further it is quite customary for popular hostesses in considering the personnel of their party. to make the selection upon well recognized lines which will furnish the opportunity to continue acquaintances of this kind. Any reasonable man knows the end thereof. However specious the excuses made, human nature is so constituted that it is impossible for this kind of relationship to continue without working infinite harm. It may stop short of the divorce Court, but that is a matter of comparative unimportance, if husband and wife have become estranged and seeds of discord sown, which can never be eradicated.

I must confess that I do not know from what quarter enlightenment on this vital subject is to come to the young girls of the present generation. Happily there are thousands of homes where perfect harmony reigns, and where such social methods as I have outlined are undreamt of. These homes are maintaining the standard of purity upon which the stability of the Empire as well as the nobility of human character depends. They furnish an object lesson which should be carefully studied by all who contemplate married life. The best that this world has to offer, is yet to be found in the union of two lives, not only devoted, but consecrated to each other. There is no substitute for this, any other offering is of the spurious in exchange for the genuine. I know that material considerations are by prudent parents and guardians claimed to form a necessary part of matrimonial arrangements. In this progressive age, and especially in this prosperous country, such an argument is worthless. I am old fashioned enough to believe and to maintain that affection is the only basis for happy marriage, that every other consideration, except that of personal character, can safely be ignored; and that if this rule were followed, it would solve the problem of marital differences of any but a superfiicial character, and would lead to a revolution in the lives of those who find the bond onerous, because it implies restraint.

Bohemian.

LITERARY NOTES.

Lady Randolph Churchill.

It is announced that Lady Randolph Churchill (Mrs. Cornwallis West) has written a volume of reminiscences, which will be published in this country by Edward Arnold, and in America by the Century Company. A pious hope is expressed that Mrs. Cornwallis West will not permit herself to be influenced by that evil genius of reminiscence writers—discretion.

Mr. Watts-Dunton on Cecil Rhodes.

Mr. Watts-Dunton has published with Mr. Henry Frowde a pamphlet apropos of the Rhodes Memorial at Oxford entitled, "The Work of Cecil Rhodes: A Sonnet Sequence." The introduction is exceedingly interesting. Mr. Watts-Dunton says: "Whatever may be said of England's decadence as a physical force among the other great physical forces of Europe, her unique destiny as the great inspiring moral force of the world is becoming more and more apparent every day. And why? Because, thanks to men of the Rhodes type, she is mistress of entire continents in the temperate zone." Of Lord Rosebery's speech he says: "I must not trust myself to give full expression to my admiration of it. Some of the things he said indeed were so touching—they were so beautiful and so noble—that to criticize them even for praise would seem like impertinence. Never was Wordsworth's profound saying that 'What comes from the heart goes to the heart,' illustrated with more power, more pathos. It is impossible to read them without feeling a tremor at the heart. If such utterances as these should not succeed in making Englishmen realize what they lost in Rhodes, nothing will, I am sure." Mr. Watts-Dunton's view is that Rhodes pined for man's opinion, and that this cost him his life. Many of us will not accept these judgments without great qualification, but I do not feel inclined to discuss the character of Rhodes again. All will take pleasure in Mr. Watts-Dunton's versus.

Westward Ho!

The second number of Westward Ho!, the Western Canadian magazine, published at Vancouver, has reached us and is fully up to, if not higher than, the high standard attained by the first number. It contains a goodly number of interesting articles by able writers, all of which will well repay the reader's perusal. One article in particular, "British Columbia Fruit Industry," by Maxwell Smith, is of especial interest to residents of this section of the Province. We would commend the magazine to everyone having the interest of the Province at heart.—The Okanagan.

"Westward Ho!" for August is a very interesting number and is representative of the West and British Columbia in spirit. The leading article is a splendidly illustrated article on the International Yacht Race, a series of photographic studies of British Columbia scenery are artistic, and the articles on various subjects of public interest and the numerous short stories are all by Western writers. "Westward Ho!" is published in Vancouver and aims to be representative of the Far West.—The Mount Pleasant Advocate.

The Art of Ivory Carving

is well illustrated in the charming specimens met with in our Noveltyware Department. A very choice assortment of exquisit samples of Oriental handicraft. For instance:

Serviette Rings, Jewel Cases, Ring Boxes, Photo Frames, Card Cases, Powder Boxes and Paper Knives. Also some very skilfully carved Figures and Totem Poles, so desirable, not only as art curiosities, but in legendary and mythological sense. . . . . .

Owing to the great slaughter of wild elephants, the world's stock of genuine ivory is growing less. In a few years' time the price will be double its present figure.

OUR MODEST PRICES CANNOT FAIL TO PLEASE.

CHALLONER & MITCHELL

GOLDSMITHS AND JEWELERS

47-49 Government Street, Victoria, B. C.

Cosy Corner Tea Rooms

Special arrangements for Theatre Supper Parties
ORCHESTRA 4.30 to 5.30 P.M.
Wednesday and Saturday.

36 Fort St., VICTORIA

Special High-Class Orchestral Selections on Phonograph on Saturdays at 8 p.m.

The V. B. C. Novelty Works

FINE ANTIQUE, ARTISTIC AND ARCHITECTURAL DESIGNED WORK MADE TO ORDER.

I am now ready to fulfil any orders for all kinds of Banks, Stores, Offices, Churches, Barber Shops and Hotel Bar Fixtures and Furniture.
1000 Granville Street :: :: :: :: :: VANCOUVER, B. C.
T. LeCAIN, Proprietor.

A WORD OF WARNING

If your teeth ache, feel sensitive, are discolored or are long, they need attention. These are a few of nature's warnings. Heed them, and visit us, and it will cost you very little to have your teeth put in A1 shape. Neglect the warnings and you lose your teeth.

READ OUR PRICES—THEY NEVER CHANGE.

FULL SET OF TEETH	$5.00
COLD CROWNS	$5.00
BRIDGEWORK (per tooth)	$5.00
GOLD FILLINGS	$1.00
PLATINA FILLINGS	$1.00
SILVER FILLINGS	50c

All work guaranteed with a protective guarantee for ten years.

The Boston Dentists, Limited

DR. A. R. BAKER, Consulting Dentist.

407 Hastings Street, West :: :: VANCOUVER.

Hours 9 a. m. to 6 p. m. during the summer.

NEW WESTMINSTER LAND DISTRICT
District of New Westminster.

TAKE NOTICE that The Rideau Lumber Co. of Ottawa, occupation Lumbermen, intend to apply for a special license over the following described lands on Salmon Arm, Sechelt Inlet:

Commencing at a post planted on the east side of Salmon Arm, about four miles from the mouth of Arm; thence east 64 chains; thence south 100 chains; thence west 64 chains; thence north 100 chains to point of commencement.

Dated 6th July, 1907.

D. MENZIES,
Jy 20 Agent for The Rideau Lumber Co.

NEW WESTMINSTER LAND DISTRICT
District of New Westminster.

TAKE NOTICE that The Rideau Lumber Co., Ottawa, occupation, Lumbermen, intend to apply for a special timber license over the following described lands, on Salmon Arm, Sechelt Inlet:

Commencing at a post planted at the S.E. corner of T. Blair's application, No. 4, and being 20 chains east of the post at the second N.E. angle of T.L. 1282, thence east 40 chains; thence north 160 chains; thence west 40 chains; thence south 160 chains to point of commencement.

June 27th, 1907.

D. MENZIES,
Jy 20 Agent for The Rideau Lumber Co.

NEW WESTMINSTER LAND DISTRICT
District of New Westminster.

TAKE NOTICE that The Rideau Lumber Co. of Ottawa, occupation Lumbermen, intend to apply for a special license over the following described lands on Salmon Arm, Sechelt Inlet:

Commencing at a post planted 20 chains west of the N.W. corner post of T.L. 1282; thence north 40 chains; thence west 80 chains; thence south 100 chains; thence east to line of T. Blair's application No. 2; thence north and east along said line to point of commencement.

June 27th, 1907.

D. MENZIES,
Jy 20 Agent for The Rideau Lumber Co.

RUPERT LAND DISTRICT.
District of Klaskish Inlet, Vancouver Island.

TAKE NOTICE that Colin L. Campbell, of Victoria, B.C., agent for McPherson & Fullerton Bros. of Victoria, B.C., agents, intend to apply for a special timber license over the following described lands:

No. 2—Commencing at a post about one mile distant in a northerly direction from a large island in entrance to Klaskish Inlet on the north shore of Inlet and marked Southeast No. 2, McP. & F.; thence 80 chains west; thence 80 chains north; thence 80 chains east; thence 80 chains south to point of commencement.

July 2nd, 1907.

McPHERSON & FULLERTON BROS.,
Per C. L. CAMPBELL, Agent.

No. 1—Commencing at a post about one mile distant and in a northerly direction from a large island in entrance to Klaskish Inlet; on north shore of Inlet, said post marked South West No. 1, McP. & F.; thence 80 chains east; thence 80 chains north; thence 80 chains west; thence 80 chains south to point of commencement.

July 2nd, 1907.

McPHERSON & FULLERTON BROS.,
Per C. L. CAMPBELL, Agent.

No. 1—Buck Creek—Commencing at a post one and one-half miles from mouth of Buck Creek, said post being marked North East No. 1, McP. & F.; thence 40 chains south; thence 160 chains west; thence 40 chains north; thence 160 chains east to point of commencement.

July 5th, 1907.

McPHERSON & FULLERTON BROS.,
Per C. L. CAMPBELL, Agent.

No. 2—Commencing at a post planted at southeast corner of said limit, which is one and one-half miles east of the mouth of Buck Creek, said post being marked South East No. 2, McP. & F.; thence 40 chains north; thence 160 chains west; thence 40 chains south; thence 160 chains east to point of commencement.

July 5th, 1907.

McPHERSON & FULLERTON BROS.,
Per C. L. CAMPBELL, Agent.

No. 1—Commencing at a post planted at the Southeast corner of Timber Limits No. 8633, in the vicinity of Buck Creek, said post marked McP. & F. southwest corner; thence north 80 chains following east side of Timber Limit 8633; thence east 80 chains, following southeast side of Timber Limit No. 8634; thence south 80 chains; thence west 80 chains to point of commencement.

July 3rd, 1907.

McPHERSON & FULLERTON BROS.,
Per C. L. CAMPBELL, Agent.

No. 2—Commencing at a post at the southeast corner of Timber Limit No. 8633 in the vicinity of Buck Creek, said post being marked northwest corner; thence east 80 chains; thence south 80 chains; thence west 80 chains; thence north 80 chains to point of commencement.

July 3rd, 1907.

McPHERSON & FULLERTON BROS.,
Per C. L. CAMPBELL, Agent.

No. 3—Commencing at a post planted one mile distant and in a southerly direction from the southeast corner of Timber Limit No. 8633, said post being marked northwest No. 4; thence 80 chains east; thence 80 chains south; thence 80 chains west; thence 80 chains north to point of commencement.

July 3rd, 1907.

McPHERSON & FULLERTON BROS.,
Per C. L. CAMPBELL, Agent.

No. 4—Commencing at a post one mile distant and in a southerly direction from South East corner of Timber Limit No. 8633, said post being marked South East corner No. 4; thence 80 chains north; thence 80 chains west, following the south line of Timber Limit No. 8633; thence 80 chains south; thence 80 chains east to point of commencement.

July 3rd, 1907.

McPHERSON & FULLERTON BROS.,
Per C. L. CAMPBELL, Agent.

No. 5—Commencing at a post planted one mile distant and in a southerly direction from the southeast corner of Timber Limit No. 8633, said post being marked McP. & F. North East No. 5; thence 80 chains west; thence 80 chains south; thence 80 chains east; thence 80 chains north to point of commencement.

July 3rd, 1907.

McPHERSON & FULLERTON BROS.,
Per C. L. CAMPBELL, Agent.

No. 6—Commencing at a post at the North East corner of Timber Limit No. 8634 at a post marked McP. & F., north post No. 6; thence 80 chains south, along east line of Timber Limit No. 8634; thence 80 chains east; thence 80 chains north; thence 80 chains west to point of commencement.

July 4th, 1907.

McPHERSON & FULLERTON BROS.,
Per C. L. CAMPBELL, Agent.

No. 7—Commencing at a post planted at the South East corner of Timber Limit No. 8639, said post being marked South West No. 7, McPherson & Fullerton Bros.; thence 80 chains north along east line of Timber Limit No. 8639; thence 80 chains east; thence 80 chains south; thence 80 chains west to point of commencement.

July 4th, 1907.

McPHERSON & FULLERTON BROS.,
Per C. L. CAMPBELL, Agent

NEW WESTMINSTER LAND DISTRICT
District of New Westminster.

TAKE NOTICE that The Rideau Lumber Co., of Ottawa, occupation Lumbermen, intend to apply for a special timber license over the following described lands: On Salmon Arm, Eechelt Inlet:—

Commencing at a post planted on the east side of Salmon Arm, Sechelt Inlet, and at the northwest corner of T. L. 7686, thence south 80 chains; thence west 110 chains; thence north 50 chains, to the shore line; thence easterly along the shore to point of commencement.

July 6th, 1907.

D. MENZIES,
jy 20 Agent for The Rideau Lumber Co.

NEW WESTMINSTER LAND DISTRICT
District of New Westminster.

TAKE NOTICE that The Rideau Lumber Co. of Ottawa, occupation, Lumbermen, intend to apply for a special timber license over the following described lands on Salmon Arm, Sechelt Inlet:

Commencing at a post planted on the east side of Salmon Arm near Five Mile Point; thence east 64 chains; thence south 100 chains; thence west 64 chains; thence north 100 chains to point of commencement.

July 6th, 1907.

D. MENZIES,
jy 20 Agent for The Rideau Lumber Co.

ALBERNI LAND DISTRICT.
District of Rupert, Quatsino Sound.

TAKE NOTICE that Enoch A. White, of Victoria, B.C., Occupation Lumberman, intends to apply for a special timber licence over No. 12:

Commencing at a post planted 60 chains west and 80 chains north of the northwest corner of L. 170, marked "E. A. White's North West corner post to No. 12 Claim," thence east about 60 chains to shore of S. E. Arm; thence following shore in a southerly direction to L. 70; thence west 80 chains; thence north 80 chains to point of commencement, containing 640 acres, more or less.

Staked June 28th, 1907.

No. 1.—Commencing at a post planted 80 chains north and 240 chains west of the S.W. corner of L. 170, marked "E. A. White's S. E. corner post to No. 1 Claim,"; thence north 80 chains; thence west 80 chains; thence south 80 chains; thence east 80 chains to point of commencement, containing 640 acres, more or less.

Staked June 26th, 1907.

No. 2—Commencing at a post planted 80 chains north and 240 chains west of the S.W. corner of L. 170, marked "E. A. White's N. E. corner post to No. 2 Claim," thence south 80 chains; thence west 80 chains; thence north 80 chains; thence east 80 chains to point of commencement, containing 640 acres more or less.

Staked June 26th, 1907.

No. 3—Commencing at a post planted 80 chains north and 320 chains west of the S. W. corner of L. 170, marked "E. A. White's South West Corner post to No. 3 Claim," thence north 80 chains; thence west 80 chains; thence south 80 chains; thence east 80 chains to point of commencement, containing 640 acres, more or less.

Staked June 27th, 1907.

No. 4—Commencing at a post planted 80 chains north and 320 chains west of the S.W. corner of L. 170, marked "E. A. White's North East corner post," to Claim No. 4," thence south 80 chains; thence west 80 chains; thence north 80 chains; thence east 80 chains to point of commencement, containing 640 acres more or less.

Jy 20 ENOCH A. WHITE.

ALBERNI LAND DISTRICT.
District of Rupert, Quatsino Sound.

TAKE NOTICE that Enoch A. White, of Victoria, B.C., occupation Lumberman, intends to apply for a special licence over the following described lands:

No. 1—Commencing at a post planted 220 chains west of the northwest corner of Lot 170, marked "E. A. White's southeast corner post to No. 1 Claim," thence north 80 chains; thence west 80 chains; thence south 80 chains; thence east 80 chains to point of commencement, containing 640 acres, more or less.

Jy 20 E. A. WHITE.

ALBERNI LAND DISTRICT.
District of Rupert, Quatsino Sound.

TAKE NOTICE that Enoch A. White, of Victoria, B.C., occupation Lumberman, intends to apply for a special timber licence over the following described lands:

No. 2—Commencing at a post planted 240 chains west of the northwest corner of Lot 170; marked "E. A. White's northeast corner post to No. 2 Claim," thence south 80 chains; thence west 80 chains; thence north 80 chains; thence east 80 chains to point of commencement, containing 640 acres, more or less.

Jy 20 E. A. WHITE.

ALBERNI LAND DISTRICT.
District of Rupert, Quatsino Sound.

TAKE NOTICE that Enoch A. White, of Victoria, B.C., occupation lumberman, intends to apply for a special timber licence over the following described lands:

No. 3—Commencing at a post planted 300 chains west of the northwest corner of Lot 170, marked "E. A. White's southeast corner post to No. 3 Claim," thence north 80 chains; thence west 80 chains; thence south 80 chains; thence east 80 cnains to point of commencement, containing 640 acres more or less.

Jy 20 E. A. WHITE.

ALBERNI LAND DISTRICT.
District of Rupert, Quatsino Sound.

TAKE NOTICE that Enoch A. White, of Victoria, B.C., occupation lumberman, intends to apply for a special timber licence over the following described lands:

No. 4—Commencing at a post planted 320 chains west of the northwest corner of Lot 170, marked "E. A. White's northeast corner post to No. 4 Claim," thence south 80 chains; thence west 80 chains; thence north 80 chains; thence east 80 chains to point of commencement, containing 640 acres, more or less.

Jy 20 E. A. WHITE.

ALBERNI LAND DISTRICT.
District of Rupert, Quatsino Sound.

TAKE NOTICE that Enoch A. White, of Victoria, B.C., occupation lumberman, intends to apply for a special timber licence over the following described lands:

No. 5—Commencing at a post planted 380 chains west of the northwest corner of Lot 170, marked "E. A. White's southeast corner post to No. 5 Claim," thence north 80 chains; thence west 80 chains; thence south 80 chains; thence east 80 chains to point of commencement, containing 640 acres, more or less.

Jy 20 E. A. WHITE.

ALBERNI LAND DISTRICT.
District of Rupert, Quatsino Sound.

TAKE NOTICE that Enoch A. White, of Victoria, B.C., occupation lumberman, intends to apply for a special timber licence over the following described lands:

No. 6—Commencing at a post planted 400 chains west of the northwest corner of Lot 170, marked "E. A. White's northeast corner post to No. 6 Claim," thence south 80 chains; thence west 80 chains; thence north 80 chains; thence east 80 chains to point of commencement, containing 640 acres, more or less.

Jy 20 E. A. WHITE.

ALBERNI LAND DISTRICT.
District of Rupert, Quatsino Sound.

TAKE NOTICE that Enoch A. White, of Victoria, B.C., occupation lumberman, intends to apply for a special timber licence over the following described lands:

No. 7—Commencing at a post planted 300 chains west and 80 chains north of the northwest corner of Lot 170, marked "E. A. White's southeast corner post to No. 7 Claim," thence north 80 chains; thence west 80 chains; thence south 80 chains; thence east 80 chains to point of commencement, containing 640 acres, more or less.

Jy 20 E. A. WHITE.

ALBERNI LAND DISTRICT.
District of Rupert, Quatsino Sound.

TAKE NOTICE that Enoch A. White, of Victoria, B.C., occupation lumberman, intends to apply for a special timber licence over the following described lands:

No. 8—Commencing at a post planted 260 chains west and 80 chains north of the northwest corner of Lot 170, marked "E. A. White's southeast corner post to No. 8 Claim," thence north 160 chains; thence west 40 chains; thence south 160 chains; thence east 40 chains to point of commencement, containing 640 acres, more or less.

Jy 20 E. A. WHITE.

ALBERNI LAND DISTRICT.
District of Rupert, Quatsino Sound.

TAKE NOTICE that Enoch A. White, of Victoria, B.C., occupation lumberman, intends to apply for a special timber licence over the following described lands:

No. 9—Commencing at a post planted 60 chains west and 80 chains north of the northwest corner of Lot 170, marked "E. A. White's southwest corner post to No. 9 Claim," thence north 160 chains; thence east 40 chains; thence south 160 chains; thence west 40 chains, to point of commencement, containing 640 acres, more or less.

Jy 20 E. A. WHITE.

ALBERNI LAND DISTRICT.
District of Rupert, Quatsino Sound.

TAKE NOTICE that Enoch A. White, of Victoria, B.C., occupation lumberman, intends to apply for a special timber licence over the following described lands:

No. 10—Commencing at a post planted 220 chains west and 80 chains north of the northwest corner of Lot 170, marked "E. A. White's southwest corner post to No. 10 Claim," thence north 80 chains; thence east 80 chains; thence south 80 chains; thence west 80 chains to point of commencement, containing 640 acres, more or less. July 20

ALBERNI LAND DISTRICT.
District of Rupert, Quatsino Sound.

TAKE NOTICE that Enoch A. White, of Victoria, B.C., occupation lumberman, intends to apply for a special timber licence over the following described lands:

No. 11—Commencing at a post planted 140 chains west and 80 chains north of the northwest corner of Lot 170, marked "E. A. White's southwest corner post to No. 11 claim," thence north 80 chains; thence east 80 chains; thence south 80 chains; thence west 80 chains to point of commencement, containing 640 acres, more or less. July 20

NOTICE is hereby given that 60 days after date I intend to apply to the Hon. the Chief Commissioner of Lands and Works for a lease of the following foreshore rights for milling and booming purposes, comprising whole of channel between south shore of southeast arm of Quatsino Sound and Island opposite Cyuse Creek, Rupert District, Quatsino Sound.

Commencing at a post planted on Island directly across from Mouth of Cyuse Creek, thence along shore of Island to Eastern extremity; thence to a point on shore directly south; thence following shore of Sound to Mouth of Cayuse Creek; thence across to post at commencement.

Staked June 25, 1907.

Jy 20 CLAUDE A. WHITE.

COAST DISTRICT.

NOTICE is hereby given that 30 days after date we intend to apply to the Hon. Chief Commissioner of Lands and Works for a special licence to cut and carry away timber from the following described lands:

No. 9—Commencing at a post planted about 2 miles east of Draney's Inlet and about 1 mile south of creek emptying into Draney's Inlet; thence south 80 chains; thence west 80 chains; thence north 80 chains; thence east 80 chains to point of commencement.

Staked May 18th, 1907.

No. 10—Commencing at a post planted at northeast corner of Claim No. 9; thence south 80 chains; thence east 80 chains; thence north 80 chains; thence west 80 chains to point of commencement.

Staked May 18th, 1907.

No. 11—Commencing at a post planted about on Creek emptying into Draney's Inlet about 2 miles from mouth and one mile north of corner posts of claims 9 and 10; thence south 80 chains; thence east 80 chains; thence north 80 chains; thence west 80 chains to point of commencement.

Staked May 17th, 1907.

No. 12—Commencing at a post planted about one mile east of Claim No. 11, on south bank of Creek emptying into Draney's Inlet, and about 3 miles from mouth; thence south 80 chains; thence east 80 chains; thence north 80 chains; thence west 80 chains to point of commencement.

Staked May 17th, 1907.

No. 13—Commencing at a post planted one mile south of Claim No. 12 at southwest corner of said claim; thence south 80 chains; thence east 80 chains; thence north 80 chains; thence west 80 chains to point of commencement.

Staked May 18th, 1907.

No. 14—Commencing at a post planted on south bank of Creek, emptying into Draney's Inlet, about 2 miles from mouth and at northeast corner of Claim No. 11; thence east 80 chains; thence north 80 chains; thence west 80 chains; thence south 80 chains to point of commencement.

Staked May 17th, 1907.

No. 15—Commencing at a post planted at southwest corner of Claim No. 14 and northwest corner of Claim No. 11; thence north 80 chains; west 80 chains; south 80 chains; east 80 chains to point of commencement.

Staked May 17th, 1907.

No. 16—Commencing at a post planted at southeast Claim No. 14 on Creek emptying into Draney's Inlet about 3 miles from mouth of same; thence east 80 chains; north 80 chains; west 80 chains; south 80 chains to point of commencement.

Staked May 17th, 1907.

Dated this 15th July, 1907.

FRANK LAWRENCE and
Jy 20 E. R. CHANDLER.

NOTICE is hereby given that 60 days after date I intend to apply to the Chief Commissioner of Lands and Works for permission to purchase the following described land, situated on the west coast of Porcher Island:

Commencing at a post marked A. B. Whittenham's N.W. corner, following Christmas pre-emption line from his N. E. corner, thence south 80 chains; thence east 80 chains; thence north 80 chains; thence west 80 chains to point of commencement, containing 640 acres, more or less.

April 23rd, 1907.

A. B. WHITTENHAM,
Jy 20 W. W. CLARKE, Locator.

COAST LAND DISTRICT.
District of Coast, Range 1.

TAKE NOTICE that we, the Vancouver Timber & Trading Company, Limited, intends to apply for a special timber licence over the following described lands:

Commencing at a post planted at the northwest corner of Lot 671, Hardwick Island, thence south 80 chains; thence west 100 chains; thence north 60 chains, more or less to shore, thence easterly following shore line to point of commencement.

Dated July 2nd, 1907.

VANCOUVER TIMBER &
TRADING CO., LTD.,
Jy 20 By C. O. P. OLTS, Agent.

COAST LAND DISTRICT.
District of Coast, Range 1.

TAKE NOTICE that Fred. L. Bosworth of Seattle, occupation accountant, intends to apply for permission to purchase the following described lands:

Commencing at a post planted at the northeast corner of Lot 662, Topaz Harbor, thence north 20 chains; thence west 40 chains; thence south 20 chains; thence east 40 chains to point of commencement, and containing 80 acres, more or less.

Date June 27th, 1907.

FRED. L. BOSWORTH.
Jy 20 By C. O. P. OLTS, Agent.

NOTICE is hereby given that sixty days after date I intend to apply to the Hon. Chief Commissioner of Lands and Works for permission to purchase the following described lands, situated on the Nechaco River, Coast District, B.C.:

Commencing at a post planted on the right bank of the Nechaco River, in section line between Sections 15 and 22 and marked R.M.C., S.E.; thence Ast. west about 55 chains to the 1-4 post on section line between Sections 16 and 21; thence Ast. north 40 chains; thence Ast. west 40 chains; thence Ast. north 40 chains to the N.W. corner of Section 21; thence Ast. east about 30 chains to the right bank of the Nechaco River; thence following said right bank down stream to point of commencement and containing about 260 acres, being more fully described as the S.W. corner of Section 22. the S.E. 1-4 of Section 21, the West 1-2 and south 1-2 of the N. W. 1-4 of Section 21, Township 1 W., R.I.N. or 12 Range V.

R. M. CARROTHERS,
June 22 Agent, J. A. HICKEY.

NOTICE is hereby given that 60 days after date I intend to apply to the Hon. Chief Commissioner of Lands and Works for permission to purchase the following described lands, situated on the Nechaco River, Coast District, B.C.

Commencing at a post planted on the left bank of the Nechaco River, about five miles below Fraser Lake, marked S.O.D., S.W., thence Ast. north 40 chains; thence Ast. east 40 chains; thence Ast. north 20 chains; thence Ast. east 40 chains; thence Ast. south 60 chains more or less to the left bank of the Nechaco River; thence following said left bank up stream to point of commencement and containing 400 acres.

May 6th, 1907.

S. O. DECAMP.
June 22 Agent, J. A. HICKEY.

CLAYOQUOT LAND DISTRICT.
District of Alberni.

TAKE NOTICE that Harry M. Hillis of Victoria, occupation timber merchant, intends to apply for a special timber licence over the following described lands:

No. 1—Commencing at a post planted one-half mile from head of Warn Bay on east side at post of 627 and 10 chains east from the beach; thence east 40 chains; thence south 120 chains; thence west 60 chains; thence north 80 chains; thence east 20 chains; thence north 40 chains to point of commencement.

Dated July 8th, 1907.

No. 2—Commencing at a post planted 20 chains east from the post of No. 627 and 30 chains from beach; thence north 160 chains; thence east 40 chains; thence south 160 chains; thence west 40 chains to point of commencement.

Dated July 8th, 1907.

No. 3—Commencing at a post planted about 30 chains east of a bearing tree on the east shore of Warn Bay, two miles from its head, thence east 80 chains; thence south 120 chains; thence west 40 chains; thence north 80 chains; thence west 40 chains; thence north 40 chains to point of commencement.

Dated July 8th, 1907.

No. 4—Commencing at a post planted about 60 chains south from the northeast corner of No. 624 A; thence east 80 chains; thence north 80 chains; thence west 80 chains; thence south 80 chains to point of commencement.

No. 5—Commencing at a post planted 80 chains north from the northeast corner of No. 624 B; thence east 80 chains; thence south 80 chains; thence west 80 chains; thence north 80 chains to point of commencement.

Dated July 10, 1907.

No. 6.—Commencing at a post planted at the southwest corner of No. 639; thence east 60 chains; thence north 20 chains; thence east 20 chains; thence south 40 chains; thence 20 chains; thence south and west along shore line to northeast corner of No. 540; thence west 40 chains; thence north along shore line to point of commencement.

Dated July 6, 1907.

No. 9—Commencing at a post planted about 5 chains due north of the southwest corner of Indian Reserve at mouth of Tranquil Creek, Tofino Inlet; thence west 80 chains; thence north 80 chains; thence east 80 chains; thence south 80 chains to point of commencement.

Dated July 11th, 1907.

No. 11—Commencing at a post planted in bay about two and one-half miles from mouth of Deer Creek and half a mile northwest from Woman Island; thence north 40 chains; thence west 80 chains; thence south 40 chains; thence west 40 chains; thence south to shore; thence along shore to point of commencement.

Dated July 11th, 1907.

No. 18—Commencing at a post planted at southwest corner of No. 637; thence west 80 chains; thence north 80 chains; thence east 80 chains; thence south 80 chains to point of commencement.

Dated July 6th, 1907.

No. 19—Commencing at a post planted at southeast corner of limit 926; thence west 20 chains; thence north 40 chains; thence east 120 chains; along shore line in a southerly and westerly direction to point of commencement.

Dated July 6th, 1907.

No. 23—Commencing at a post planted at shore line and northeast corner of Lot 648, Tofino Inlet; thence east 80 chains; thence south 80 chains; thence west 80 chains; thence north 80 chains to point of commencement.

Dated July 11th, 1907.

No. 25—Commencing at a post planted 5 chains east and 10 chains south of the point where the north and the south line of lot 618 on east side strikes the shore; thence south 100 chains; thence east 40 chains; thence north 60 chains; thence east 60 chains; thence north 40 chains; thence west 100 chains to point of commencement.

Dated July 11th, 1907.

No. 26—Commencing at a post planted about 5 chains south of southwest corner of Indian Reserve at mouth of Deer Creek, Tofino Inlet; thence north 40 chains; thence west 120 chains; thence south 40 chains; thence east 40 chains; thence south 40 chains; thence east to shore; thence along shore to point of commencement.

Dated July 11th, 1907.

No. 27—Commencing at a post planted about 5 chains east from shore at head of Camp Cove, Tofino Inlet; thence east 80 chains; thence south 80 chains; thence west 80 chains; thence north 80 chains to point of commencement.

Dated July 11th, 1907.

No. A—Commencing at a post planted about 2 miles from Race Narrows, east side Bedwell Sound; thence east 120 chains; thence south 80 chains; thence west 40 chains; thence north 40 chains; thence west to shore; thence along shore line in a northerly direction to point of commencement.

Dated July 6th, 1907.

No. B—Commencing at a post planted on east shore Bedwell Sound and one mile from Race Narrows; thence east 80 chains; thence south 20 chains; thence west 20 chains; thence south 80 chains; thence west to beach; thence along beach to point of commencement.

July 6th, 1907.

No. C—Commencing at a post planted about two and one quarter miles from Race Narrows, east side Bedwell Sound, thence east 80 chains; thence north 40 chains; thence east 40 chains; thence north 40 chains; thence west 80 chains; thence south 40 chains; thence west to shore; thence southerly along shore line to place of commencement.

July 6, 1907.

No. F—Commencing at a post planted at the northwest corner of lot 288; thence south 40 chains; thence east 40 chains; thence south 80 chains; thence west 40 chains; thence north 40 chains; thence west 40 chains to shore; thence along shore to point of commencement.

All containing 640 acres, more or less.

Dated 6th July, 1907.

HARRY M. HILLIS,
WILLIAM J. STONE, Agent.
July 20

COAST LAND DISTRICT.
District of Coast, Range 1.

TAKE NOTICE that I, H. L. Jenkins, of Vancouver, occupation Lumberman, intend to apply for permission to purchase the following described land:

Commencing at the southwest corner of timber lease "I," Tobaz Harbor, thence north 39 chains and 58 links; thence west 62 chains and 30 links; thence south 12 chains and 27 links to shore line, thence southerly and easterly along shore line to point of commencement and containing 152 acres, more or less.

June 24th, 1907.

H. L. JENKINS,
july 13 C. O. P. OLTS. Agent.

NOTICE is hereby given that 60 days after date I intend to apply to the Chief Commissioner of Lands and Works for permission to purchase the following described land, situated on the west side of Porcher Island, about one mile north of Chrisman5s pre-emption:

Commencing at a post on beach marked Isaac Walden's N. W. corner; thence east 80 chains; thence north 80 chains; thence west to beach; thence following beach to point of commencement, containing 640 acres more or less.

April 24, 1907.

HENRY WALDEN,
June 8 W. W. CLARKE. Locator.

TAKE NOTICE that A. A. McRae. of Saskatoon. Sask., occupation gentleman, intends to apply for permission to purchase the following described land:

Commencing at a post planted at the southwest corner of Sec. 18, Tp. 1, R. 4. Poudrier Survey. Nechaco Valley; thence north 80 chains; thence east 80 chains; thence south 80 chains; thence west 80 chains to point of commencement, and containing 640 acres, more or less, and being Sec. 18, Tp. 1, R. 4, Poudriar Survey.

May 17th, 1907.

June29 A. A. McRAE.

TAKE NOTICE that O. Oftedahl, of Minneapolis, occupation clerk, intends to apply for permission to purchase the following described land:

Commencing at a post planted at the southwest corner of Sec. 19, Tp. 1, R. 4, Poudrier Survey, Nechaco Valley; thence north 80 chains; thence east 80 chains; thence south 80 chains; thence west 80 chains to point of commencement, and containing 640 acres, more or less, and being Sec. 19, Tp. 1, R. 4, Poudrier Survey.

May 17th. 1907.

June 29 O. OFTEDAHL.

TAKE NOTICE that F. G. Sparling, of Saskatoon, Sask., occupation, physician, intends to apply for permission to purchase the following described land:

Commencing at a post planted at the northwest corner of Sec. 20, Tp. 1, R. 4, Poudrier Survey, Nechaco Valley, thence east 80 chains; thence south 80 chains; thence west 80 chains; thence north 80 chains to point of commencement, and containing 640 acres, more or less and being Sec. 20, Tp. 1, R. 4, Poudrier Survey.

May 21st, 1907.

June 29 F. G. SPARLING.

TAKE NOTICE that S. Oftedahl, of Minneapolis, occupation, teacher, intends to apply for permission to purchase the following described land:

Commencing at a post planted at the southwest corner of Sec. 25, Tp. 2, R. 4, Poudrier Survey, Nechaco Valley; thence north 80 chains; thence west 80 chains; thence south 80 chains; thence east 80 chains to point of commencement, and containing 640 acres, more or less, and being Sec. 25, Tp. 2, R. 4, Poudrier Survey.

May 17th, 1907.

June 29 S. OFTEDAHL.

TAKE NOTICE that Fred. Harrison, of Saskatoon, occupation banker, intends to apply for permission to purchase the following described land:

Commencing at a post planted at the southwest corner of Sec. 26, Tp. 2, R. 4, Poudrier Survey, Nechaco Valley, thence north 80 chains; thence east 80 chains; thence south 80 chains; thence west 80 chains to point of commencement, and containing 640 acres, more or less, and being Sec. 26, Tp. 2, Aange 4, Poudrier Survey.

May 25th, 1907.

June 29 FRED. HARRISON.

TAKE NOTICE that J. F. Cairns, of Saskatoon, Sask., occupation merchant, intends to apply for permission to purchase the following described land:

Commencing at a post planted at the southeast corner of Sec. 27, Tp. 2, R. 4, Poudrier Survey, Nechaco Valley; thence north 80 chains; thence west 80 chains; thence south 80 chains; thence east 80 chains to point of commencement, and containing 640 acres, more or less, and being Sec. 27, Tp. 2, Range 4, Poudrier Survey.

May 25th, 1907.

June 29 J. F. CAIRNS.

ALBERNI LAND DISTRICT.
District of Rupert.

TAKE NOTICE that Rollie Harold Zider, of Winnipeg, Man., occupation, Clerk, intends to apply for permission to purchase the following described land:

Commencing at a post planted on northwest corner of Section 30, Township 33; thence east 80 chains; thence south 80 chains; thence west 80 chains; thence north 80 chains, to point of commencement, containing 640 acres more or less.

D. D. McPHAIL,
Agent for Rollie Harold Zider.
July 8th, 1907. Jy27

ALBERNI LAND DISTRICT.
District of Rupert.

TAKE NOTICE that Karl Sawyer, of Winnipeg, Man., occupation, Clerk, intends to apply for permission to purchase the following described land:

Commencing at a post planted at southeast corner of Section 19, Township 33; thence east 80 chains; thence north 80 chains; thence west 80 chains; thence south 80 chains, to point of commencement, containing 640 acres more or less.

D. D. McPHAIL.
Agent for Karl Sawyer.
July 8th, 1907. Jy27

ALBERNI LAND DISTRICT.
District of Rupert.

TAKE NOTICE that Edward James Glencke, of Winnipeg, Man., occupation, Clerk, intends to apply for permission to purchase the following described land:

Commencing at a post planted at northwest corner of Section 18, Township 33; thence east 80 chains; thence south 80 chains; thence west 80 chains; thence north 80 chains, to point of commencement, containing 640 acres more or less.

D. D. McPHAIL,
Agent for Edward James Glencke.
July 8th, 1907. Jy27

ALBERNI LAND DISTRICT.
District of Rupert.

TAKE NOTICE that Frederick Luders, of Winnipeg, Man., occupation, Clerk, intends to apply for permission to purchase the following described land:

Commencing at a post planted at the northeast corner of Section 13, Township 36; thence west 80 chains; thence south 80 chains; thence east 80 chains; thence north 80 chains, to point of commencement, containing 640 acres more or less.

D. D. McPHAIL,
Agent for Frederick Luders.
July 8th, 1907. Jy27

ALBERNI LAND DISTRICT.
District of Rupert.

TAKE NOTICE that Peat Albert King, of Winnipeg, Man., occupation, Clerk, intends to apply for permission to purchase the following described land:

Commencing at a post planted at southwest corner of Section 20, Township 33; thence east 80 chains; thence north 80 chains; thence west 80 chains; thence south 80 chains, to point of commencement, containing 640 acres more or less.

D. D. McPHAIL,
Agent for Peat Albert King.
July 8th, 1907. Jy27

ALBERNI LAND DISTRICT.
District of Rupert.

TAKE NOTICE that Charles Granger, of Winnipeg, Man., occupation, Agent, intends to apply for permission to purchase the following described land:

Commencing at a post planted at northwest corner of Section 17, Township 33; thence east 80 chains; thence south 80 chains; thence west 80 chains; thence north 80 chains, to point of commencement, containing 640 acres more or less.

D. D. McPHAIL,
Agent for Charles Granger.
July 8th, 1907. Jy27

ALBERNI LAND DISTRICT.
District of Rupert.

TAKE NOTICE that Lyman Hamlin Gordon, of Winnipeg, Man., occupation, Stenographer, intends to apply for permission to purchase the following described land:

Commencing at a post planted at the northeast corner of Section 7, Township 33; thence west 80 chains; thence south 80 chains; thence east 80 chains; thence north 80 chains, to point of commencement, containing 640 acres more or less.

D. D. McPHAIL,
Agent for Lyman Hamlin Gordon.
July 8th, 1907. Jy27

ALBERNI LAND DISTRICT.
District of Rupert.

TAKE NOTICE that George W. Kent, of Grand Forks, N. D., occupation, Jeweler, intends to apply for permission to purchase the following described land:

Commencing at a post planted at northwest corner of Section 8, Township 33; thence east 80 chains; thence south 80 chains; thence west 80 chains; thence north 80 chains, to point of commencement, containing 640 acres more or less.

D. D. McPHAIL,
Agent for George W. Kent.
July 8th, 1907. Jy27

ALBERNI LAND DISTRICT.
District of Rupert.

TAKE NOTICE that George A. Lee, of Winnipeg, Man., occupation, Clerk, intends to apply for permission to purchase the following described land:

Commencing at a post planted at the southwest corner of Section 8, Township 35; thence east 80 chains; thence north 80 chains; thence west 40 chains; thence south 40 chains; thence west 40 chains; thence south 40 chains, to point of commencement, containing 480 acres more or less.

D. D. McPHAIL,
Agent for George A. Lee.
July 6th, 1907. Jy27

ALBERNI LAND DISTRICT.
District of Rupert.

TAKE NOTICE that D. D. McPhail, of Victoria, B. C., occupation, Prospector, intends to apply for permission to purchase the following described land:

Commencing at a post planted at southeast corner of Section 24, Township 36; thence west 80 chains; thence north 80 chains; thence east 80 chains; thence south 80 chains, to point of commencement, containing 640 acres more or less.

D. D. McPHAIL,
July 8th, 1907. Jy27

ALBERNI LAND DISTRICT.
District of Rupert.

TAKE NOTICE that Frank B. Feetham, of Vancouver, B. C., occupation, Agent, intends to apply for a special timber licence over the following described lands:

No. 1—Commencing at a post planted at southwest corner of Application No. 1, about six miles distant and in a northerly direction from head of West Arm, Quatsino Sound; thence east 160 chains; thence north 40 chains; thence west 160 chains; thense south 40 chains, to point of commencement, containing 640 acres more or less.

D. D. McPHAIL,
Agent for Frank B. Feetham.
July 9th, 1907. Jy27

NOTICE is hereby given that thirty days after date, I intend to apply to the Hon. Chief Commissioner of Lands and Works for a licence to prospect for coal on the following described land:

Commencing at a post planted about two miles up Skidegate Chuck Creek, near the northeast corner of Section 23, on the north side of Skidegate Inlet, Graham Island, Queen Charlotte Island Group; thence south 80 chains, east 80 chains, north 80 chains, west 80 chains back to the place of commencement, containing 640 acres.

Located this 12th day of June, A. D. 1907.

J. E. GRAY.
Jy27 A. A. McPHAIL, Agent.

NOTICE is hereby given that thirty days after date I intend to apply to the Hon. Chief Commissioner of Lands and Works for a licence to prospect for coal on the following described lands:

Commencing at a post planted at the northwest corner of the claim of J. E. Gray, being about two miles up Skidegate Chuck Creek, near the northeast corner of Section, 23, on the north side of Skidegate Inlet, Graham Island, Queen Charlotte Islands Group; thence north 80 chains, east 80 chains, south 80 chains, west 80 chains, back to the place of commencement, containing 640 acres.

Located this 12th day of June, A. D. 1907.

J. H. YOUNG.
Jy27 A. A. McPHAIL, Agent.

NOTICE is hereby given that thirty days after date I intend to apply to the Hon. Chief Commissioner of Lands and Works for a licence to prospect for coal on the following described lands:

Commencing at a post planted at the northwest corner of the claim of J. E. Gray, being about two miles up Skidegate Chuck Creek, near the northeast corner of Section 23, on the north side of Skidegate Inlet, Graham Island, Queen Charlotte Islands Group; thence south 80 chains, west 80 chains, north 80 chains, east 80 chains, back to the place of commencement, containing 640 acres.

Located this 12th day of June, A. D. 1907.

H. V. YOUNG.
Jy27 A. A. McPHAIL, Agent.

NOTICE is hereby given that thirty days after date I intend to apply to the Hon. Chief Commissioner of Lands and Works for a licence to prospect for coal on the following described lands:

Commencing at a post planted at the northwest corner of the claim of J. E. Gray, being about two miles up Skidegate Chuck Creek, near the northeast corner of Section 23, on the north side of Skidegate Inlet, Graham Island, Queen Charlotte Island Group; thence north 80 chains, west 80 chains, south 80 chains, east 80 chains, back to the place of commencement, containing 640 acres.

Located this 12th day of June, A. D. 1907.

P. R. BROWN.
Jy27 A. A. McPHAIL, Agent.

NOTICE is hereby given that thirty days after date I intend to apply to the Hon. Chief Commissioner of Lands and Works for a licence to prospect for coal on the following described lands:

Commencing at a post planted two miles north of the northwest corner of the claim of J. E. Gray, being about four miles up Skidegate Chuck Creek, on the north side of Skidegate Inlet, Graham Island, Queen Charlotte Islands Group; thence south 80 chains, east 80 chains, north 80 chains, west 80 chains, back to the place of commencement, containing 640 acres.

Located this 13th day of June, A. D. 1907.

E. S. TOPPING.
Jy27 A. A. McPHAIL, Agent.

NOTICE is hereby given that thirty days after date I intend to apply to the Hon. Chief Commissioner of Lands and Works for a licence to prospect for coal on the following described lands:

Commencing at a post planted at the northwest corner of the claim of E. S. Topping, being about four miles up Skidegate Chuck Creek, on the north side of Skidegate Inlet, Graham Island, Queen Charlotte Islands Group; thence south 80 chains, west 80 chains, north 80 chains, east 80 chains, back to the place of commencement, containing 640 acres.

Located this 13th day of June, A. D. 1907.

R. DAVIE.
Jy27 A. A. McPHAIL, Agent.

NOTICE is hereby given that thirty days after date I intend to apply to the Hon. Chief Commissioner of Lands and Works for a licence to prospect for coal on the following described lands:

Commencing at a post planted at the northwest corner of the claim of E. S. Topping, being about four miles up Skidegate Chuck Creek, on the north side of Skidegate Inlet, Graham Island, Queen Charlotte Islands Group; thence north 80 chains, east 80 chains, south 80 chains, west 80 chains, back to the place of commencement, containing 640 acres.

Located this 13th day of June, A. D. 1907.

GEO. S. BROWN.
Jy27 A. A. McPHAIL, Agent.

NOTICE is hereby given that thirty days after date I intend to apply to the Hon. Chief Commissioner of Lands and Works for a licence to prospect for coal on the following described lands:

Commencing at a post planted at the northwest corner of the claim of E. S. Topping, being about four miles up Skidegate Chuck Creek, on the north side of Skidegate Inlet, Graham Island, Queen Charlotte Islands Group; thence north 80 chains, west 80 chains, south 80 chains, east 80 chains, back to the place of commencement, containing 640 acres.

Located this 13th day of June, A. D. 1907.

S. R. McCLINTOCK.
Jy27 A. A. McPHAIL, Agent.

NOTICE is hereby given that thirty days after date I intend to apply to the Hon. Chief Commissioner of Lands and Works for a licence to prospect for coal on the following described lands:

Commencing at a post planted about one mile from the south shore of Skidegate Inlet, opposite the old Cowgitz mine, Graham Island, Queen Charlotte Islands Group; thence north 80 chains, east 80 chains, south 80 chains, west 80 chains, back to the place of commencement, containing 640 acres.

Located this 15th day of June, A. D. 1907.

R. F. TAYLOR.
Jy27 A. A. McPHAIL, Agent.

NOTICE is hereby given that thirty days after date I intend to apply to the Hon. Chief Commissioner of Lands and Works for a licence to prospect for coal on the following described lands:

Commencing at a post planted at the southwest corner of the claim of R. F. Taylor, being about one mile from the south shore of Skidegate Inlet, opposite the old Cowgitz mine, Graham Island, Queen Charlotte Islands Group; thence north 80 chains, west 80 chains, south 80 chains, east 80 chains, back to the place of commencement, containing 640 acres.

Located this 15th day of June, A. D. 1907.

W. N. MITCHELL.
Jy27 [illegible]

NOTICE is hereby given that thirty days after date I intend to apply to the Hon. Chief Commissioner of Lands and Works for a licence to prospect for coal on the following described lands:

Commencing at a post planted at the southwest corner of the claim of R. F. Taylor, being about one mile from the south shore of Skidegate Inlet, opposite the old Cowgitz mine, Graham Island, Queen Charlotte Islands Group; thence south 80 chains, east 80 chains, north 80 chains, west 80 chains, back to the place of commencement, containing 640 acres.

Located this 15th day of June, A. D. 1907.

A. A. McPHAIL.
Jy27

NOTICE is hereby given that thirty days after date I intend to apply to the Hon. Chief Commissioner of Lands and Works for a licence to prospect for coal on the following described lands:

Commencing at a post planted at the southwest corner of the claim of R. F. Taylor, being about one mile from the south shore of Skidegate Inlet, opposite the old Cowgitz mine, Graham Island, Queen Charlotte Islands Group; thence south 80 chains, east 80 chains, north 80 chains, west 80 chains, back to the place of commencement, containing 640 acres.

Located this 15th day of June, A. D. 1907.

GEORGE YOUNG.
Jy27 A. A. McPHAIL, Agent.

NOTICE is hereby given that thirty days after date I intend to apply to the Hon. Chief Commissioner of Lands and Works for a licence to prospect for coal on the following described lands:

Commencing at a post planted about two miles south of the southwest corner of the claim of R. F. Taylor, being about three miles south of the south shore of Skidegate Inlet, opposite the old Cowgitz mine, Graham Island, Queen Charlotte Islands Group; thence north 80 chains, east 80 chains, south 80 chains, west 80 chains, back to the place of commencement, containing 640 acres.

Located this 15th day of June, A. D. 1907.

J. A. GRAHAM.
Jy27 [illegible] Agent.

ALBERNI LAND DISTRICT.
District of Rupert.

TAKE NOTICE that Frank B. Feetham, of Vancouver, occupation, Agent, intends to apply for a special timber licence over the following described lands:

No. 2.—Commencing at a post planted at southeast corner of Application No. 2, about six miles distant and in a northerly direction from head of West Arm, Quatsino Sound; thence west 160 chains; thence north 40 chains; thence east 160 chains; thence south 40 chains, to point of commencement, containing 640 acres more or less.

D. D. McPHAIL,
Agent for Frank B. Feetham.
July 9th, 1907. Jy27

ALBERNI LAND DISTRICT.
District of Rupert.

TAKE NOTICE that Bernard Jacobs, of Vancouver, occupation, Stenographer, intends to apply for permission to purchase the following described land:

Commencing at a post planted at southwest corner of Section 10, Township 35; thence east 80 chains; thence north 80 chains; thence west 80 chains; thence south 80 chains, to point of commencement, containing 640 acres more or less.

D. D. McPHAIL,
Agent for Bernard Jacobs.
July 6th, 1907. Jy27

ALBERNI LAND DISTRICT.
District of Rupert.

TAKE NOTICE that Charles J. Johnson, of Grand Forks, N. D., occupation, Mechanic, intends to apply for permission to purchase the following described land:

Commencing at a post planted at northwest corner of Section 3, Township 35; thence east 80 chains; thence south 80 chains; thence west 80 chains; thence north 80 chains, to point of commencement, containing 640 acres more or less.

D. D. McPHAIL,
Agent for Charles J. Johnson.
July 6th, 1907. Jy27

ALBERNI LAND DISTRICT.
District of Rupert.

TAKE NOTICE that Edward Olsen, of Grand Forks, N. D., occupation, Clerk, intends to apply for permission to purchase the following described land:

Commencing at a post planted southeast corner of Section 9, Township 35; thence west 80 chains; thence north 80 chains; thence east 80 chains; thence south 80 chains, to point of commencement, containing 640 acres more or less.

D. D. McPHAIL,
Agent for Edward Olsen.
July 6th, 1907. Jy27

ALBERNI LAND DISTRICT.
District of Rupert.

TAKE NOTICE that Earl L. Irysh, of Grand Forks, N. D., occupation, Clerk, intends to apply for permission to purchase the following described land:

Commencing at a post planted at northeast corner of Section 4, Township 35; thence west 80 chains; thence south 80 chains; thence east 80 chains; thence north 80 chains, to point of commencement, containing 640 acres more or less.

D. D. McPHAIL,
Agent for Harold L. Irysh.
July 6th, 1907. Jy27

ALBERNI LAND DISTRICT.
District of Rupert.

TAKE NOTICE that Martin Edward Brooks, of Grand Forks, N. D., occupation, Clerk, intends to apply for permission to purchase the following described land:

Commencing at a post planted at southeast corner of Section 35, Township 36; thence west 80 chains; thence north 80 chains; thence east 80 chains; thence south 80 chains, to point of commencement, containing 640 acres more or less.

D. D. McPHAIL.
Agent for Martin Edward Brooks.
July 7th, 190. Jy27

ALBERNI LAND DISTRICT.
District of Rupert.

TAKE NOTICE that [illegible] Wilde, of St. Paul, Minn., occupation, Gentleman, intends to apply for permission to purchase the following described land:

Commencing at a post planted at southwest corner of Section 34, Township 36; thence east 80 chains; thence north 80 chains; thence west 80 chains; thence south 80 chains, to point of commencement, containing 640 acres more or less.

D. D. McPHAIL,
Agent for Edmond H. Wilde.
July 7th, 1907. Jy27

ALBERNI LAND DISTRICT.
District of Rupert.

TAKE NOTICE that A. J. Dickenson, of St. Paul, Minn., occupation, Gentleman, intends to apply for permission to purchase the following described land:

Commencing at a post planted at northwest corner Section 2[illegible] 36; thence east 80 chains; thence south 80 chains; thence west 80 chains; thence north 80 chains, to point of commencement, containing 640 acres more or less.

D. D. McPHAIL,
Agent for A. J. Dickenson.
July 7th, 1907. Jy27

ALBERNI LAND DISTRICT.
District of Rupert.

TAKE NOTICE that S. J. Ellison, of St. Paul, Minn., occupation, Gentleman, intends to apply for permission to purchase the following described land:

Commencing at a post planted at northeast corner of Section 28, Township 36; thence west 80 chains; thence south 80 chains; thence east 80 chains; thence north 80 chains, to point of commencement, containing 640 acres more or less.

D. D. McPHAIL,
Agent for S. J. Ellison.
July 7th, 1907. Jy27

ALBERNI LAND DISTRICT.
District of Rupert.

TAKE NOTICE that Joseph Bell DeRemer, of Grand Forks, N. D., occupation, Architect, intends to apply for permission to purchase the following described land:

Commencing at a post planted at northwest corner Section 26, Township 36; thence east 80 chains; thence south 80 chains; thence west 80 chains; thence north 80 chains, to point of commencement, containing 640 acres more or less.

D. D. McPHAIL.
Agent for Joseph Bell DeRemer.
July 7th, 1907. Jy27

ALBERNI LAND DISTRICT
District of Rupert.

TAKE NOTICE that John Mader, of Grand Forks, N. D., occupation, Stenographer, intends to apply for permission to purchase the following described land:

Commencing at a post planted at southwest corner Sectio[illegible] 36; thence east 80 chains; thence north 80 chains; thence west 80 chains; thence south 80 chains, to point of commencement.

D. D. McPHAIL,
Agent for John Mader.
July 7th, 1907. Jy27

ALBERNI LAND DISTRICT.
District of Rupert.

TAKE NOTICE that Harold H. Wilson, of Grand Forks, N. D., occupation, Clerk, intends to apply for permission to purchase the following described land:

Commencing at a post planted at southwest corner of Section 2, Township 35; thence north 80 chains; thence east 80 chains; thence south 80 chains; thence west 80 chains, to point of commencement, containing 640 acres more or less.

D. D. McPHAIL.
Agent for Harold H. Wilson.
July 8th, 1907. Jy27

ALBERNI LAND DISTRICT.
District of Rupert.

TAKE NOTICE that Lee Bernard Tierney, of St. Paul, Minn., occupation, Gentleman, intends to apply for permission to purchase the following described land:

Commencing at a post planted at southeast corner of Section 5, Township 35; thence north 80 chains; thence west 80 chains; thence south 80 chains; thence east 80 chains, to point of commencement, containing 640 acres more or less.

D. D. McPHAIL,
Agent for Lee Bernard Tierney.
July 8th, 1907. Jy27

ALBERNI LAND DISTRICT.
District of Rupert.

TAKE NOTICE that Paul W. Staberow, of St. Paul, Minn., occupation, Gentleman, intends to apply for permission to purchase the following described land:

Commencing at a post planted at northeast corner of Section 32, Township 35; thence south 80 chains; thence west 80 chains; thence north 80 chains; thence east 80 chains, to point of commencement, containing 640 acres more or less.

D. D. [illegible]
Agent for Paul W. Staberow.
July 8th, 1907. Jy27

ALBERNI LAND DISTRICT.
District of Rupert.

TAKE NOTICE that Benjamin Bowers Hershey, of St. Paul, Minn., occupation, Gentleman, intends to apply for permission to purchase the following described land:

Commencing at a post planted at southeast corner of Section 11, Township 35; thence west 80 chains; thence north 80 chains; thence east 80 chains; thence south 80 chains, to point of commencement, containing 640 acres more or less.

D. D. McPHAIL.
Agent for Benjamin Bowers Hershey.
July 8th, 1907. Jy27

ALBERNI LAND DISTRICT.
District of Rupert.

TAKE NOTICE that Christopher C. Donovan, of St. Paul, Minn., occupation, Gentleman, intends to apply for permission to purchase the following described land:

Commencing at a post planted at southwest corner of Section 7, Township 34; thence east 80 chains; thence north 80 chains; thence west 80 chains; thence south 80 chains, to point of commencement, containing 640 acres more or less.

D. D. McPHAIL.
Agent for Christopher C. Donovan.
July 8th, 1907. Jy27

TAKE NOTICE that James Butler, of Saskatoon, Sask., occupation agent, intends to apply for permission to purchase the following described land:

Commencing at a post planted at the northwest corner of Sec. 34, Tp 2, R. 4, Poudrier Survey, Nechaco Valley, thence south 80 chains; thence east 80 chains; thence north 80 chains; thence west 80 chains to point of commencement, and containing 640 acres, more or less, and being Sec. 34, Tp 2, Range 4, Poudrier Survey.

May 25th, 1907.
June 29 JAMES BUTLER.

NOTICE is hereby given that 60 days after date I intend to apply to the Chief Commissioner of Lands and Works for permission to purchase the following described land, situated on Useless Bay on the west coast of Porcher Island:

Commencing at a post marked Ambrose Adams' N.E. Corner; thence south 80 chains; along Kay McKay's line; thence west 20 chains; thence north to beach; thence by beach to point of commencement, containing 160 acres, more or less.

April 28, 1907.
AMBROSE ADAMS,
June 8 Per W. W. CLARKE, Locator.

NOTICE is hereby given that sixty days after date I intend to apply to the Hon. Chief Commissioner of Lands and Works for permission to purchase the following described lands, situated on the Nechaco River, Coast District, B.C.

Commencing at a post planted on the right bank of the Nechaco River, about twelve miles below Fraser Lake, and marked V.D.. S.E.; thence Ast. west 80 chains; thence Ast. north 80 chains; thence Ast. east about 80 chains to the right bank of the Nechaco River, and thence following the said right bank down stream to point of commencement. and containing about 640 acres.

May 7th, 1907.
VICTOR DECAMP.
June 22 Agent, J. A. HICKEY.

NOTICE is hereby given that sixty days after date I intend to apply to the Hon. Chief Commissioner of Lands and Works for permission to purchase the following described lands, situated on the Nechaco River, Coast District, B. C.:

Commencing at a post planted on the left bank of the Nechaco River, about 19 miles below Fraser Lake, and marked O.M.H., S.E.; thence Ast. north 40 chains; thence Ast. west 20 chains; thence Ast. north 40 chains; thence Ast. west 60 chains; thence Ast. south about 40 chains to the left bank of the Nechaco River, and following the said left bank down stream to point of commencement. and containing 640 acres.

May 9th, 1907.
O. M. HASCHOR.
June 22 Agent, J. A. HICKEY.

NOTICE is hereby given that sixty days after date I intend to apply to the Hon. Chief Commissioner of Lands and Works for permission to purchase the following described lands, situated on the ..echaco River, Coast District, B. C.:

Commencing at a post planted on the left bank of the Nechaco River, near O. M. Hatcher's S.E. corner and marked J. B. W., S.W. corner; thence Ast. north 40 chains; thence Ast. west 20 chains; thence Ast north 40 chains; thence Ast. east 40 chains; thence Ast. north 40 chains; thence Ast. east 40 chains; thence Ast. south 40 chains; and thence Ast. east about 30 chains to the left bank of the Nechaco River and thence following said left bank up stream to point of commencement, and containing about 640 acres.

May 10th. 1907.
J. B. WINEMAN,
June 22 Agent, J. A. HICKEY.

NOTICE is hereby given that sixty days after date I intend to apply to the Chief Commissioner of Lands and Works for permission to purchase the following described lands, situated on the north shore of Stuart Lake, about one mile north from the mouth of Pinchi River and about one mile inland; in Range V. Coast District, viz.—

No. 1.—Starting from a post marked A.M.—S.E. and thence north eighty chains; thence west eighty chains; thence south eighty chains and thence east eighty chains to point of commencement and containing 640 acres.

ALBERT MURDOCK,
Per J. A. HICKEY, Agent.

No. 2.—Starting from Albert Murdock's N.W. corner and thence north forty chains; thence west twenty chains to a post marked F.A.G.—"C"; thence north forty chains; thence west eighty chains; thence south forty chains; thence east twenty chains; thence south forty chains and thence west eighty chains to point of commencement, and containing 640 acres.

F. A. GRAY,
Per J. A. HICKEY, Agent.

No. 3.—Starting at a post on the north shore of Stuart Lake, about half way between Fort St. James and Pinchi River and about three miles inland, marked T.M.H.—N.W. and thence east forty chains; thence south forty chains; thence west forty chains and thence north forty chains to point of commencement and containing 160 acres.

T. M. HICKEY,
J. A. HICKEY, Agent.
May 21st, 1907. June 22

NOTICE is hereby given that sixty days after date I intend to apply to the Hon. Chief Commissioner of Lands and Works for permission to purchase the following described lands, situate on the Endaco River, Coast District, B. C.:

Commencing at a post planted on the left bank of the Endaco River about 3-4 of a mile from the Indian Reservation of Stella, Fraser Lake, and markede E. A. B. N. E.; thence Ast. West 20 chains; thence Ast. North 20 chains; thence Ast. West 20 chains; thence Ast. south 40 chains; thence Ast. east 40 chains; thence Ast. North 20 chains to point of commencement and containing about 120 acres.

Fraser Lake, May 1st, 1907.
E. A. BJELDE.
June 22 Agent. J. A. HICKEY.

NOTICE is hereby given that sixty days after date I intend to apply to the Hon. Chief Commissioner of Lands and Works for permission to purchase the following described lands. situated on the Nechaco River, Coast District, B.C.

Commencing at a post placed on the right bank of the Nechaco River. near R.M.C.'s S.E. corner; and marked W. S., N.E.; thence Ast. west about 15 chains to the N.W. corner post of section 15; thence Ast. south 80 chains; thence Ast. east 80 chains; thence Ast. north about 45 chains to the right bank of the Nechaco River; and thence following the said right bank up stream to place of beginning and containing about 560 acres better known as Section 15, Township 1 W., (R.I.N.) or Township 12, R. V.

May 13, 1907.
WM. SPRIGGS,
June 22 Agent, J. A. HICKEY.

DISTRICT OF CARIBOO.

TAKE NOTICE that John A. McRae of Saskatoon, Sask., occupation real estate, intends to apply for permission to purchase the following described land:

Commencing at a post planted at the southwest corner of Sec. 17, Tp. 1. Rge. 4. Pondrier Survey, ..echaco Valley, thence east 80 chains; thence north 80 chains; thence west 80 chains; thence south 80 chains to point of commencement, and containing 640 acres, more or less, and being Sec. 17, Tp. 1, R. 4, Poudrier Survey.

May 21st, 1907.
June 29 JOHN A. McRAE.

COAST DISTRICT, RANGE 2.

TAKE NOTICE that I, Joseph Buch, of Vancouver, occupation lumberman, intend to apply for permission to purchase the following described land:

Commencing at the northwest corner of Lot 628, Coast District; thence east 80 chains; thence north 40 chains, more or less to the shore line; thence south and west along the shore line to point of commencement, and containing 140 acres, more or less.

JOSEPH BUCH.
Dated this 18th day of June, A.D. 1907. June 22

VICTORIA TENNIS TOURNAMENT.

Group of Successful Contestants. From left to right: Miss M. Pitts, Miss Hobson, Miss Ryan (B. C. Champion), Joe Tyler, B. G. Schwengers (B. C. Champion), MacRae, Miss King and A. T. Goward.

MUSIC AND THE STAGE

Among the coming early attractions that bear the seal of novelty the offering, "The Comedy of Errors" is presented by Louis James promises to be one of the most unique, for in addition to reviving a comedy that has been always considered the most farcical conceit that has emanated from the gigantic brain of that master of dramatists, Shakespeare, he further contributes a surprise by announcing that he will play the dual role of "The Two Dromios," a feature that has not for years been consummated by any other individual star.

Mr. James with his characteristic thoroughness has surrounded himself with a company that bears the earmarks of exceptional merit for at the head of the column the name of Frederick Paulding stands out most conspicuously. Mr. Paulding, while no stranger here, has not been in this section of the country for several years, he is a very excellent actor and would be a splendid foil to Mr. James. Miss Aphie James has been advanced to the position of leading lady, and her success this season equals the impression made last season, her advancement has been a wise one.

J. Arthur Young, W. Chrystie Miller, W. C. Andrews, Frank Peters, Horace Lyndon, C. D. Burt, Kraft Walton, Anne Schaefer, Eugenia Webb, Ida Werner, Effie Weston and twenty others comprise the remainder of the organization.

Mr. James affirms that the scenic investiture, accessories, music, costumes, etc., will be absolutely correct, and the entire presentation as complete as money, brain and energy can compile.

The company will rehearse at Mr. James' Summer Home at Monmouth Beach, N.J., and then journey to Seattle, Washington, where the season will open September 1st, after a tour of the Pacific Coast, a return will be made to New York City, where an extended season will be inaugurated at the New Amsterdam Theatre following the holiday season.

R. and P. Minstrels.

The number of people who really see is small compared with the vast number that merely exist. Some people seem to think if they go to one minstrel show that they have seen them all and stop right there. Those are the people that just exist, nothing more.

In the larger cities it is common to meet the heads of families who in during on their daily, weekly or monthly expenses, figure that the theater is a necessary expense and a visit each week must be counted on. These people really live, and it is a noticeable fact that the same habit is spreading into the interior.

Go and see them all if you can afford it; if not, pick out those that have the mark of age in their favor, those that have been before the public long enough to know just what you are getting. Richards & Pringle's Famous Georgia Minstrels that come to the Victoria Theater on Wednesday, August 21, will come near filling your expectations.

The New Grand.

The above theatre well sustained its reputation this week. The star feature has been the "Fremont Zouaves." Unless I am very much mistaken I saw them about three years ago at The Empire Music Hall in London. They are wonderfuly good. Al Jolson puts up a good turn as a blackface. He is comic and up-to-date. Donovan & Arnold scored a well-deserved success in their singing and talking act. Smith and Waltone are high above the average. Miss Dane as an imitationist goes down well. Norman Stanley in "Napanee" is great. It is the best illustrated song heard in Victoria during the past two years with the possible exception of "Arrah Wannah." I am not quite sure which I like best. The Moving Pictures are good; so is the Orchestra.

Next week's bill will comprise eight numbers, including Billy Link and Willette Charters, with their Ho-Bo-Kan brigade, a blackface turn that will be remembered as the feature of the opening bill at the New Grand over a year ago. George Barnes and Irene West, refined comedy singers and expert wooden shoe dancers, introducing Mr. Barnes' latest composition "If there weren't any women in the World." Duffy, Sawtelle & Duffy, in a little play with moral entitled "Papa's Sweetheart"ffi Al Burton, whiteface monologist; Miss Dorothy Earl, dainty sing comedienne; Norman Stanley, in illustrated song; New Moving Pictures, "If you had a wife like this," and Prof. Nagel's orchestra.

Pantage's Theatre.

My prediction of last week has been fulfilled. There is heaps of room in Victoria for two shows of the vaudeville type. Both the New Grand and the Old Grand, now known as "Pantage's" scored big successes this week. I noticed many people who are regular customers at one place also visiting the other. This is as it should be. The show at the Johnson Street house was good. Miss Schofield as a violinist is up to the mark of any performer I have heard Sketch Artists are clever children. E. C. Stryckland is billed as a "Musical Rube," and he earned a god deal of well-deserved applause. The Southern Quartette both sang and danced well. Mr. Le Rose is the Illustrated Song singer, but I pleade guilty to forgetting the name of the song he sang; I know it left a pleasing recollection in my mind.

MOMUS.

Westward Ho!

The August number of the "Westward Ho!" magazine is to hand; the articles are very bright and interesting. Among them is a paper by Maxwell Smith on the fruit industry in B. C., which is illustrated. We quote from his paper: "There is little need for this Province to spend money in trying to induce immigrants from other countries to come here and settle. The best immigration work that British Columbia can do is to develop the fruit-growing industry, and to send large quantities of first-class fruit, properly grown, harvested and packed, and ship it into the great grain country east of the Rocky mountains. This will judiciously advertise the Province and bring our own people here as soon as they become tired of the more rigorous climate of the prairies.—Armstrong Advertisee.

Oh for Another!

We may well wish that the twentieth century had another Garibaldi to touch Europe again, and with the passions that showed in his time that force is not the lord of men.—Nation.

Feminine Opportunism.

Woman, in order to have her own way in important matters, must occasionally give way in minor ones to the opinion of her lord and master.—Lady of Fashion.

Patriotic British Germans.

It is noteworthy that after a residence of a year or two the German who has made London his home becomes a British patriot of the patriots.—Town and Country, New York.

An International Pest.

Of all international pests, the overpatriotic busy-body is the worst. He leads the foreigner to mistake individual interests for national policies. —Collier's Weekly, New York.

The Overcrowded Channel.

In the course of a few days there will be no fewer than six Channel swimmers in evidence, and Scotland Yard is said to be seriously considering the advisability of putting a policeman on point duty half-way across to control the traffic.—London Evening News.

An Ideal Hair Dressimg is Adonis Hed-Rub.

Cleans the scalp, stops falling hair, and at the same time imparts a feeling of comfort and satisfaction which is unexplainable.

Cyrus H. Bowes
CHEMIST
98 Government St. near Yates St.
VICTORIA, B. C.

PROSPECTORS
SHOULD GO TO
STEWART
Portland Canal

The newest and most promising prospecting field in British Columbia. Only four lays from Victoria. Send for pamphlet. Come and see our specimens.

STEWART LAND CO., Ld.
P. O. BOX 480,
16 Board of Trade, Victoria.

EDUCATIONAL.

ST. ANDREW'S COLLEGE
TORONTO
A Residential and Day School for Boys



Handsome New Buildings. Large Athletic Field. Careful Oversight in every Department. First Class Staff. Lower and Upper School. Boys prepared for the Universities and Business. Calendar sent on Request.

Rev. D. Bruce Macdonald, M.A., LL.D.
Principal
AUTUMN TERM COMMENCES SEPTEMBER 11TH 1907.

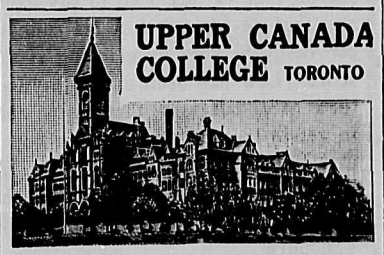

UPPER CANADA COLLEGE TORONTO

Autumn Term begins Wednesday, Sept. 11th.
Examinations for Entrance Scholarships, Saturday, Sept. 14th.
Courses for University, Royal Military College, and Business.
The Regular Staff comprises 15 graduates of English and Canadian Universities, with additional special instructors.
Senior and Preparatory Schools in separate buildings. Every modern equipment. Fifty acres of ground, 4 Rinks, Gymnasium, Swimming Bath, etc.
Entrance Scholarships for both resident and day pupils. Special scholarships for sons of old pupils.
Successes last Year: 2 University Scholarships; 10 first-class honors; 45 passes; 6 passes into the Royal Military College.

H. W. AUDEN, M.A. (Cambridge), Principal.

ST. ALBAN'S
BROCKVILLE, ONT.
An English Boarding School for Boys

Headmaster:
Rev. F. Graham, Orchard, M. A., Cambridge.

Special preparation for R.M.C., Kingston (3rd place gained in 1906, 5th place in 1907), and the universities (three successes at McGill Matriculation, June, 1907). Strong staff of English graduates. Chemical laboratory, gymnasium, manual training room.

Apply for Prospectus, Book of Views, etc., to THE HEADMASTER.

ROBES DE NUIT.

Choice dressers are particular about their sleeping garments; they study not only comfort, but up-to-dateness.

This famous make appeals to them.

Welch Margetson's Pyjamas, flannelette, newest shades and fancy stripes.

Welch Margetson's Pyjamas, in Ceylon flannel, all the latest colors.

Welch Margetson's silk and wool Pyjamas, exceptionally desirable wear.

Sea & Gowen
The Gentlemen's Store
64 Government Street, Victoria, B.C.

PARLIAMENT BUILDINGS, VICTORIA.

NOTICE is hereby given that the drive-ways in front and rear of the Parliament Buildings, Victoria, ARE NOT PUBLIC THOROUGHFARES and may be used only by those who have business with the Departments or are desirous of entering and viewing the building.

Automobiles, tally-hos or other vehicles carrying sight-seers may pass along the drive-way in front of the building, but at a speed not exceeding four miles an hour. Through traffic of any kind or description along the drive-way in the rear of the building is strictly prohibited.

By order of the Chief Commissioner of Lands and Works.

F. C. GAMBLE,
Public Works Engineer.
Lands and Works Department,
Victoria, B.C., 1st August, 1907.
Aug 10

ALBERNI LAND DISTRICT.
District of Clayoquot.

TAKE NOTICE that I, F. D. Brae, of Victoria, intend to apply for a special timber licence over the following described lands:—

No. 4.—Commencing at a post marked "F. D. Brae, N. east cor." about 160 chains northwest of T.L. 653, on the west bank of the northwest fork of Sidney Inlet River; thence 80 chains west, 80 chains south, 80 chains east, 80 chains north to point of commencement.

Located by Jas. W. Jones and Jas. L. Steele, Agents.

Dated June 29th, 1907.
July 13 FREDERICH D. BRAE.

TAKE NOTICE that Charles Vick, of Hoople, Sask., occupation merchant, intends to apply for permission to purchase the following described land:

Commencing at a post planted at the southeast corner of Sec. 36, Tp. 2, Range 4, Poudrier Survey, Nechaco Valley; thence north 80 chains; thence west 80 chains; thence south 80 chains; thence east 80 chains to point of commencement, and containing 640 acres, more or less, and being Sec. 36, Tp. 2, R. 4, Poudrier Survey.

May 17th, 1907.
June 29 CHARLES VICK.

NOTICE is hereby given that 60 days after date I intend to apply to the Chief Commissioner of Lands and Works for permission to purchase the following described land, situated on the west side of Porcher Island, about two miles north of Chrisman's preemption, adjoining Henry Walden's N. W. Corner post:

Commencing at a post marked Arthur Snider's S. W. corner; thence east 80 chains; thence north 20 chains; thence west to beach; thence following beach to point of commencement, containing 160 acres, more or less.

April 24, 1907.
ARTHUR SNIDER,
June 8 W. W. CLARKE, Locator.

NOTICE is hereby given that, 60 days after date, I intend to apply to the Chief Commissioner of Lands and Works for permission to purchase the following described land, situated on the west side of Porcher Island, about 2 1-2 miles north of Chrisman's preemption:

Commencing at a post on the beach marked Alma B. Clarke's N.W. corner; thence east 80 chains; thence south 80 chains; thence west along A. Snider's line to beach; thence north by beach to point of commencement, containing 160 acres, more or less.

April 24, 1907.
ALMA B. CLARKE.
June 8 W. W. CLARKE. Locator.

NOTICE is hereby given that 60 days after date I intend to apply to the Chief Commissioner of Lands and Works for permission to purchase the following described land, situated on the west side of Porcher Island:

Commencing at a post marked Alma B. Clarke's N.W. corner; thence east 80 chains; thence north 20 chains; thence west to beach; thence following beach to point of commencement, containing 160 acres, more or less.

April 24, 1907.
MRS. W. W. CLARKE.
June 8 W. W. CLARKE. Locator.

Said Bobby to the minister at dinner—"Can a church whistle?"

"Why do you ask?"

"'Cos pa owes £2 pew rent, and he says he's going to let the church whistle for it."

Sporting Comment

The lovers of the Canadian National game will be given an opportunity this afternoon to see what should be a first class exhibition of lacrosse. The contending teams will be Victoria and New Westminster and as both have made a good showing this season a hard game should result. This will be the first real test of the locals since they were organized and it will largely depend on this game what action will be taken next year. The youngsters have proved faithful to their work and since the commencement of the season they have attended practice regularly and are now in condition to play the game of their lives and should they so happen to lose it will not be for the fact that they did not have any practice. The sporting public are called on to assist the team by their presence at the game. Although the youngsters are purely amateur, it always requires a certain amount of cash to keep the club in the necessities of the game and without financial assistance the game would soon go to the wall. In arranging the game with New Westminster, the team has gone to considerable expense and unless there is a good crowd, the players will have to meet this obligation themselves. Having a good lacrosse team in the city is a first class advertisement and the players are doing the city a considerable amount of good by playing the game and to have to pay the expenses of the visiting team out of their own pockets is not as it should be, and the public in general are requested to turn out in large number and by their presence encourage the youngsters who are endeavoring to uphold the honor of the Capital City of the Province on the lacrosse field. It has always been maintained by The Week that there is sufficient material in Victoria to make a first class lacrosse team and it is expected that the result of the match this afternoon will show that the contention was right. In playing the game this afternoon, the local exponents should remember that it is not possible to win all the time and should the result of the game be a defeat for the locals the defeat should not discourage them, but only make them more aggressive on the occasion of the next game. The Week wishes the Victoria team the best of luck in this afternoon's match and hopes a victory will rest on the shoulders of the Capital City players. The game will be played at Oak Bay and will commence sharp at 3 o'clock.

It is with great pleasure that we learn that the Association football championship of Canada will be decided in British Columbia next year. The action of the "Peoples" in presenting the championship shield has had a material benefit on the game in Canada and nowhere more than in British Columbia. It is to be regretted that no effort was made to send a team from British Columbia to Winnipeg to compete for the shield this year, but the time of the season was decidedly against any such project and had a British Columbia team been sent it is without doubt that they would have been greatly interfered with by the heat. This cannot be said of British Columbia, however, and it is hoped that the competition will have the effect of bringing the Caledonians of Calgary to British Columbia to defend their title. No decision as to where the game will be played has been arrived at, but a strong committee has been appointed to take charge of the competitions and it is safe to say that their selection will meet with the approval of the majority of the enthusiasts of the Province.

The Victoria Rugby Footfall Club has received an invitation to visit Berkley during the month of November. This would be an ideal outing for the team, but unless a first class aggregation could be secured it would be absolute folly to undertake the trip. It is all very well securing a team to make the trip, but unless the team is a representative one it would be foolish to attempt the journey. The Week is entirely in accord with the proposal and will assist in any manner possible to have the local club represented, but it would be a hard knock for Victoria if a team was sent and received an unmerciful beating. By this it is not to be understood that The Week is not in favor of the local team going up against a sure defeat. If the trip is to be made there is no time to be lost in arranging particulars. A team cannot be got together in a day and aside from this much practice will have to be indulged in and if gone about in a proper manner it is more than likely that a team which would be a credit to Victoria could be secured.

The New Westminster lacrosse team again showed their opponents from Vancouver that they could play the game by handing out a defeat to the Terminal City twelve last Saturday. The Vancouverites were confident of their ability to win but before the game was over they had changed their minds entirely. It will be some days yet before the championship is removed from the banks of the Fraser River.

According to the press dispatches the New Westminster team intends to enter the ranks of professionalism. It is stated that a game has been arranged to be played during the New Westminster fair with the Tecumseh team of Toronto. This team is composed of out and out professionals and for the champions of B. C. to play them would put them in the same class. It is either a case of the New Westminsters entering professional ranks with their eyes open or it is a huge advertising scheme on the part of the fair authorities. It is thought, however, that the team will take the jump and next year will witness the introduction of professionalism into lacrosse in British Columbia. As a matter of fact it is well known that both the Vancouver and New Westminster players received a cash gratuity at the end of the season, but it is impossible to prove it, and until this is possible they can continue to play amateur. It will be much better to introduce professionalism into British Columbia than to allow the present conditions to exist, but it is hoped that it will be several years before the step is finally taken.

It will be with extreme gratification to all cricketers to note the reappearance of Lew York on the field. Saturday last was the first time this season that he has been in the game and that he has not lost his cunning can easily be seen by glancing at the score. Lew has been under the doctor's care, but now that he is able to get in the game again, it is hoped that he will be able to remain. He will be a tower of strength to the Victoria team at the cricket week in Vancouver.

The cricket week in Vancouver commences on Monday and it will be the greatest gathering of cricketers that has ever taken place in British Columbia. Entries have been received from seven teams and if all put in an appearance it will give the players all the games they care for. The Victoria team will be strongly represented and will make a determined effort to hold the title which they won last year. The showing made last year was an extremely good one and if the reputation of the club is to be maintained there will have to be some good cricketing.

It is very probable that the Oak Bay team of this city will also be represented and it would be gratifying indeed if first and second place came to this city.

The Victoria Cricket Club met and defeated the Garrison at Work Point last Saturday in a very easy manner. The locals had no difficulty in scoring and it was with pleasure that we saw the veteran of the Victoria team make his 64 runs.

This afternoon will witness a match between the Victoria Club and the Oak Bay eleven at the Jubilee Hospital grounds.

The lovers of true sport in this city are a long-suffering lot, but the limit was reached last Saturday when what was supposed to be an automobile race meet was held at the Driving Park. It was a disgrace to sport to call it by that name. There was absolutely no semblance of a race, but still the promoters got the money and were satisfied. A few weeks ago Barney Oldfield was served with a writ accusing him of securing money by false pretences. If it was possible to get after him on this score it would have been much easier to do so to the promoters of the show at the Driving Park, for it is a certainty that the show given by Oldfield could not have been any worse than that last Saturday. It was a hold-up pure and simple and the promoters were lucky in getting as much as they did out of the fiasco. It is hoped that the next time an outside concern attempts to arrange races in Victoria that they will meet with the fate they deserve.

UMPIRE.

A Sharp-Witted Barrister.

The rigid observance of English rules in South Carolina Courts, and a neglect of the same on the part of Mr. Petigru, a barrister well known in his day, gave rise to the following passage:—

"Mr. Petigru," said the Judge, "you have on a light coat. You can't speak."

"May it please the bench," said the barrister, "I conform strictly to the law. Let me illustrate. The law says the barrister shall wear a black gown and coat, and your Honour thinks that means a black coat?"

"Yes," said the Judge.

"Well, the law also says the sheriff shall wear a cocked hat and sword. Does your Honour hold that the sword must be cocked as well as the hat?"

He was permitted to go on.

Give Your Children NEMO and watch them grow

WHOSE CLOTHING Are You Wearing?

A desire for exclusive patterns is easily grouped here. We clothe men satisfactory. Our prices are not high—FIFTEEN DOLLARS—and if they were, it would still be worth while to pay them to get our goods. A well-fitting, durable, stylish Suit at lowest cost is what we supply.

The SCOTLAND WOOLEN MILLS

29 Johnson Street, VICTORIA — 538 Hastings Street, VANCOUVER

GORGE PARK
VICTORIA

EVERY EVENING
AN INTERESTING AND VARIED EXHIBIT OF BIOSCOPE PICTURES WILL BE GIVEN.

Orchestra

BOATING :: BATHING :: REFRESHMENTS
COME AND SPEND A PLEASANT EVENING.
BRING THE CHILDREN.
SPECIAL CAR SERVICE.

A Lady's Letter

By BABETTE.

Dear Madge:

A ponderous magazine writer has been pleading for the old maid. Why should the old maid require to be pleaded for any more than the bachelor? The bachelor may sing:

"I live alone and I must own
That I enjoy it more that way;
I like my life without a wife,
No matter what the world may say."

Why shouldn't the old maid be allowed to like her life "that way" too? "It is a serious thing being married," remarked an old-time parent to his daughter. "Yes, dad," replied she, "but it's more serious not being married." Those were the days when marriage was a woman's only "profession." If she missed that, she was practically done for. But all the professions are open to women now. There are lady doctors and lady lawyers, and there is nothing to hinder a woman being a blacksmith, or a plough-"man"; or a station-"master" if she is so inclined and can find the situation.

Hence the twentieth century woman does not necessarily regard herself as a failure if she misses the engagement ring and the hoop of gold which makes her a wife. Of course the old notion still survives in some quarters. Many people still appear to think that a woman has no right to remain single if she so prefers. Indeed a kind of stigma is frequently put upon the woman who has no inclination towards matrimony; and the dread of being called an old maid often forces her into an unsuitable and unhappy union. But why should a woman any more than a man be urged by social mandate into marriage when she has no desire that way, or at least has not found the man to whom her judgment or her affections incline? Surely not to marry is better than to marry badly; and if it were not for the fuss that the generality of womankind makes over that event—as if it were the one really essential business of life—there would be fewer foolish unions of the kind.

It should be everywhere recognized that a young woman shows supreme good sense and a fine independence of character in refusing to marry unless all the conditions are satisfactory and she has abundant reason to be satisfied with her decision when she looks around and sees the ill-assorted people who find the marriage institution a daily yoke that grows no easier with the wearing. Suppose, then, the frequent chatterers about the rights of women take this matter in hand, drop the "old maid" sneer, and affirm the wisdom of not marrying at all? Not long ago an English clergyman declared that one debt the world owed was to its old maids, who were the most unselfish and the least-sued possessions the world had. He was perfectly right. What did Charlotte Broute, who so narrowly escaped being an old maid herself say? I speculate much on the existence of unmarried and never-to-be-married women, and I have got to the point of considering that there is no more respectable character on this earth than an unmarried woman who takes her own way through life quietly, perseveringly, without support of husband or brother, and who retains in her possession a well-regulated mind, a disposition to enjoy simple pleasures, a sympathy for the sufferings of others, and a willingness to assist as far as her means extend."

When, some few years ago, Mr. Herbert Hichens depicted a ball-scene in a play in which all the ladies, with blushing effrontery, pursued the gentlemen with entreaties to take them down to supper, he was told by the critics that he exaggerated, that this kind of young person was not to be found in good society. Mr. Hichens knew his world, while the critics were oblivious, apparently, of modern social tendencies. The lady who "hunts" a partner, and invites the elusive male to tread the mazy valse with her, or to feed her with chicken and champagne, is today to be found in Victoria as well as in Mr. Hichen's society world. She is, it must be owned, a somewhat disquieting spectacle. To those persons who have passed the young and curly stage she gives the sensation that they have been dug up from some previous geological stratum, when women in Society still possessed some dignity and self-respect, and did not pursue their quarry with unrelenting vigour, but waited to be asked to dance or to sup. The modern society "hunter" may possess every social and civic virtue but to the casual observer she seems amazingly "unsexed." For surely the conventional, artificial life of the drawing-room—which corresponds to nothing in the world of actual life—is based on the elegant and amiable fallacy that man is the gallant, pursuing shepherd, and woman the charming, reluctant and acquiescent nymph. Reverse this theory and you get a spectacle which is more like a pantomime than a pastoral.

Babette

In the Green-Room—"Here's a riddle for you: When is an actress not an actress?"

"When she's a star."

"Guess again."

"Give it up."

"Nine times out of ten."

Mother—"Tommy, what did I say I'do to you if you touched that jam again?"

Tommy—"Why, it's funny, ma, that you should forget, too. I'm blest if I can remember!"

"Bobby, I'm surprised. This note from your schoolmaster says you're the last boy in the class of twenty-five.

"Well, I could be worse."

"I don't see how."

"It might have been a bigger class."

Look for—

The Sign of the

Stetson

Whether you find it at our store door or on the sweatband of the hat, it is the sign of excellence. Its value is assured by the quality, style and workmanship in the hat, all of which we guarantee.

Every Stetson Bears the Stetson Name

We carry the Stetson in all styles—Soft and Derby.

STETSON, CHRISTY

—and—

LINCOLN & BENNETT HATS

—at the

SEMI-READY WARDROBE

B. Williams & Co.

Are Agents for

SEMI-READY TAILORING

68-70 Yates St., Victoria, B.C

TIMBER

We have for sale approximately one hundred million feet of Cedar, Fir, Tamarack and Spruce.

THE PRICE IS RIGHT

Only principals dealt with

A. ERSKINE SMITH & CO.

GRAND FORKS, B. C.

Reference: Eastern Townships Bank.



New and Second Hand Launches for sale.

A. W. LePage

Electrician and Gasoline Engine Expert

GASOLINE ENGINES AND SUPPLIES.

General Agents for

The Rochester & Campbell Engines, the Auto-Sparker Dynamos, the Loomis Float Feed Carburetors, Spark Plugs, Coils, Batteries, etc.

936 PENDER ST.
VANCOUVER, B. C.

2 and 4 Cycle.
2½ to 100 H. P.

Get our list of Bargains.

If there is one department of our business upon which we take greater pride than another, it is in our ability to produce "trousers that fit." PICCADILLY trousers combine grace and comfort. They have a clean, straight draping, devoid of wrinkles; and, whether standing or sitting, are sure to be comfortable.

H. E. BOND & CO., Ltd., - TORONTO

MANUFACTURERS



THE UNDERWOOD

Underwood

Visible Typewriter

Office Appliances.

BAXTER & JOHNSON

Government St., Opp. Post Office

VICTORIA, B. C.

Leave Your Baggage Checks at the

Pacific Transfer Co'y

No. 4 FORT ST.

VICTORIA

Phone 249. A. E. KENT, Proprietor

The Taylor Mill Co.

Limited.

All kinds of Building Material,

LUMBER
SASH
DOORS

TELEPHONE 564

North Government St., Victoria

HOLLY TREES

Prices from 25 cents to $5.00, according to size. Write for seed and tree catalog.

JAY & CO. VICTORIA, B. C.

PATENTS PROMPTLY SECURED

We solicit the business of Manufacturers, Engineers and others who realize the advisability of having their Patent business transacted by Experts. Preliminary advice free. Charges moderate. Our Inventor's Adviser sent upon request. Marion & Marion, Reg'd., New York Life Bldg, Montreal; and Washington, D.C., U.S.A.

TRAVELLERS' GUIDE

VICTORIA

STRAND HOTEL

VICTORIA

The home of all theatrical and vaudeville artists while in the Capital city, also of other kindred bohemians.

WRIGHT & FALCONER, Proprietors.

CAMBORNE

The Eva Hotel

CAMBORNE, B. C.

Headquarters for mining men and commercial travellers.

JOHN A. THEW, Proprietor.

REVELSTOKE

Hotel Victoria

REVELSTOKE, B. C.

Headquarters for miners and lumbermen.

ROBT. LAUGHTON, Prop'r.

BANFF, ALTA

Hotel King Edward

Banff's Most Popular $2 a Day Hotel. Close to Station and Sulphur Baths.

N. K. LUXTON, Proprietor.

PHOENIX.

Deane's Hotel

PHOENIX, B. C.

New. Modern hot water system. Electric lighted. Tub and shower baths and laundry in connection. The miners' home.

"DANNY" DEANE, Proprietor

ROSSLAND

Hoffman House

ROSSLAND, B. C.

Rates $1.00 per day and up. Cafe in Connection.

GREEN & SMITH. Prop's.

NELSON.

HOTEL HUME

NELSON, B. C,

Leading Hotel of the Kootenays.

J. FRED HUME, - Proprietor.

Silver King Hotel,

NELSON, B. C.

The home of the Industrial Workers of the Kootenays.

W. E. McCandlish, - Proprietor

Royal Hotel

NELSON, B. C.

The Best Family Hotel in the City. $1.00 a day.

Mrs. Wm. Roberts, Proprietress

Do you want a quiet place to smoke and read the paper while waiting for that appointment?

Try then, my friend

The Wilson Bar

VICTORIA, B. C.

Beneath Gordon Hotel Yates Street

BEDDING PLANTS

Cheap Prices. Get our price list.

Johnston's Seed Store

City Market.

VICTORIA

COAST LAND DISTRICT.

TAKE NOTICE that J. Lytle, of St. Paul, occupation Agent, intends to apply for permission to purchase the following described land:—

Commencing at a post planted at the southeast corner of Section 24, Township 2, Range 4, Poudrier Survey, Nechaco Valley; thence north 80 chains; thence west 80 chains; thence south 80 chains; thence east 80 chains, being said Section 24.

Dated May 17th, 1907.

Aug. 10 J. LYTLE.

TAKE NOTICE that Henry Lund, of Danholm, occupation Farmer, intends to apply for permission to purchase the following described land:

Commencing at a post planted at the southwest corner of Section 17, Township 2, Range 4, Poudrier Survey, Nechaco Valley; thence north 80 chains; thence east 80 chains; thence south 80 chains; thence west 80 chains, being said Section 17.

Dated May 23rd, 1907.

Aug 10 HENRY LUND.

TAKE NOTICE that James Isbeester, of Saskatoon, occupation Merchant, intends to apply for permission to purchase the following described land:

Commencing at a post planted at the northeast corner of Section 20, Township 2, Range 4, Poudrier Survey, Nechaco Valley; thence South 80 chains; thence west 80 chains; thence north 80 chains; thence east 80 chains, being said Section 20.

Dated May 25th, 1907.

Aug. 10 JAMES ISBESTER.

TAKE NOTICE that L. Campbell, of St. Paul, occupation Agent, intends to apply for permission to purchase the following described land:

Commencing at a post planted at the northwest corner of Section 7, Township 1, Range 4, Poudrier Survey, Nechaco Valley; thence south 80 chains; thence east 80 chains; thence north 80 chains; thence west 80 chains, being said Section 7.

Dated May 17th, 1907.

Aug 10 L. CAMPBELL.

TAKE NOTICE that Wyndham W. Ashley, of Saskatoon, occupation Banker, intends to apply for permission to purchase the following described land:

Commencing at a post planted at the northeast corner of Section 22, Township 2, Range 4, Poudrier Survey, Nechaco Valley; thence south 80 chains; west 80 chains; thence north 80 chains; thence east 80 chains, being said section 22.

Dated May 25th, 1907.

Aug 10 WYNDHAM W. ASHLEY.

TAKE NOTICE that Malcolm Isbester, of Saskatoon, occupation Merchant, intends to apply for permission to purchase the following described land:

Commencing at a post planted at the northwest corner of Section 21, Township 2, Range 4, Poudrier Survey, Nechaco Valley; thence south 80 chains; thence east 80 chains; thence north 80 chains; thence west 80 chains, being said section 21.

Dated May 25th, 1907.

Aug 10 MALCOLM ISBESTER.

TAKE NOTICE that Emil M. Snell, of Saskatoon, occupation Farmer, intends to apply for permission to purchase the following land:

Commencing at a post planted at the northwest corner of Section 10; Township 2, Range 4, Poudrier Survey, Nechaco Valley; thence south 80 chains; thence east 80 chains; thence north 80 chains; thence west 80 chains; being said Section 10.

Dated May 18th, 1907.

Aug 10 EMIL M. SNELL.

TAKE NOTICE that Charles Wintz, of Saskatoon, occupation lumber dealer, intends to apply for permission to purchase the following described land:

Commencing at a post planted at the northwest corner of Section 11, Township 2, Range 4, Poudrier Survey, Nechaco Valley; thence south 80 chains; thence east 80 chains; thence north 80 chains; thence west 80 chains; being said section 11.

Dated May 18th, 1907.

Aug 10 CHARLES WINTZ.

TAKE NOTICE that V. J. Swanson, of St. Paul, occupation Clerk, intends to apply for permission to purchase the following described land:

Commencing at a post planted at the northeast corner of Section 12, Township 2, Range 4, Poudrier Survey, Nechaco Valley; thence south 80 chains; thence west 80 chains; thence north 80 chains; thence east 80 chains, being said section 12.

Dated May 17th, 1907.

Aug 10 V. J. SWANSON.

TAKE NOTICE that J. Digman, of St. Paul, occupation Merchant, intends to apply for permission to purchase the following described land:

Commencing at a post planted at the northeast corner of Section 1, Township 2, Range 4, Poudrier Survey, Nechaco Valley; thence west 80 chains; thence south 80 chains; thence east 80 chains; thence north 80 chains, being said Section 1.

Dated May 17th, 1907.

Aug 10 J. DIGMAN.

TAKE NOTICE that W. McWilliams, of Winnipeg, occupation Grain Merchant, intends to apply for permission to purchase the following described land:

Commencing at a post planted half a mile west from the south-east corner of Section 2, Township 2, Range 4, Poudrier Survey, Nechaco Valley, thence west 40 chains; thence north 80 chains; thence east 80 chains; thence south 40 chains; thence west 40 chains; thence south 40 chains, being three-quarters of said Section 2.

Dated May 18th, 1907.

Aug 10 W.McWILLIAMS.

TAKE NOTICE that Frank Francis, of Saskatoon, occupation Farmer, intends to apply for permission to purchase the following described lands:

Commencing at a post planted at the southeast corner of Section 3, Township 2, Range 4, Poudrier Survey, Nechaco Valley; thence north 80 chains; thence west 80 chains; thence south 80 chains more or less to shore of Tsinput Lake; thence following said shore to point of commencement.

Dated May 18th, 1907.

Aug 10 FRANK FRANCIS.

TAKE NOTICE that William Harriot, of Winnipeg, occupation Grain Merchant, intends to apply for permission to purchase the following described lands:

Commencing at a post planted at the northwest corner of Section 6, Township 1, Range 4, Poudrier Survey, Nechaco Valley; thence east 80 chains; thence south 80 chains; thence west 80 chains; thence north 80 chains; being said section 6.

Dated May 17th, 1907.

Aug 10 WILLIAM HARRIOT.

TAKE NOTICE that H. L. Donnally, of St. Paul, occupation Clerk, intends to apply for permission to purchase the following described land:

Commencing at a post planted southeast corner of Section 13, Township 2, Range 4, Poudrier Survey, Nechaco Valley; thence north 80 chains; thence west 80 chains; thence south 80 chains; thence east 80 chains, being said section 13.

Dated May 17th, 1907.

Aug 10 H. L. DONNALLY.

TAKE NOTICE that Knut B. Berkland, of Hanley, occupation Farmer, intends to apply for permission to purchase the following described land:

Commencing at a post planted southwest corner of Section 14, Township 2, Range 4, Poudrier Survey, Nechaco Valley; thence north 80 chains; thence east 80 chains; thence south 80 chains; thence west 80 chains, being said section 14.

Dated May 18th, 1907.

Aug 10 KNUT B. BERKLAND.

TAKE NOTICE that John Gaffeney, of Saskatoon, occupation Farmer, intends to apply for permission to purchase the following described land:

Commencing at a post planted at the south-east corner of Section 15, Township 2, Range 4, Poudrier Survey, Nechaco Valley; thence north 80 chains; thence east 80 chains; thence south 80 chains; thence west 80 chains, being said section 15.

Dated May 18th, 1907.

Aug 10 JOHN GAFFENEY.

TAKE NOTICE that John Flanagan, of Saskatoon, occupation Farmer, intends to apply for permission to purchase the following described land:

Commencing at a post planted at the southeast corner of Section 16, Township 2, Range 4, Poudrier Survey, Nechaco Valley; thence north 80 chains; thence west 80 chains; thence south 80 chains; thence East 80 chains, being said section 16.

Dated May 18th, 1907.

Aug 10 JOHN FLANAGAN.

TAKE NOTICE that Roy Francis, of Saskatoon, occupation Farmer, intends to apply for permission to purchase the following described land:

Commencing at a post planted at the southeast corner of Section 9, Township 2, Range 4, Poudrier Surveye, Nechaco Valley; thence north 40 chains; thence west 40 chains; thence north 40 chains; thence east 80 chains; thence south 80 chains; thence west 40 chains, being three-quarters of said section 9.

Dated May 18th, 1907.

Aug 10 ROY FRANCIS.

TAKE NOTICE that John Isbester, of Saskatoon, occupation Merchant, intends to apply for permission to purchase the following described land:

Commencing at a post planted at the northwest corner of Section 23, Township 2, Range 4, Poudrier Survey, Nechaco Valley; thence south 80 chains; east 80 chains; thence north 80 chains; thence west 80 chains, being said section 23.

Dated May 25th, 1907.

Aug 10 JOHN ISBESTER.

RENFREW LAND DISTRICT.

TAKE NOTICE that Joseph N. Britten, of Ballard, Washington, occupation dealer in timber lands, intends to apply for a special timber licence over the following described lands:

1. Commencing at a post planted 20 chains south of the quarter corner on the south side of section five, township two, thence south 80 chains; thence east 80 chains; thence north 80 chains; thence west 80 chains, to point of beginning, 640 acres.

Dated July 13, 1907.

2. Commencing at a post planted 100 chains south of the quarter corner on south side of section five, township 2, thence south 80 chains; thence east 80 chains; thence north 80 chains; thence west 80 chains to point of beginning, 640 acres.

Dated July 12, 1907.

3. Commencing at a post planted 180 chains south of the quarter corner on the south side of section five, township two; thence south 80 chains; thence east 80 chains; thence north 80 chains; thence west 80 chains to point of beginning, 640 acres.

Dated July 12, 1907.

4. Commencing at a post planted 100 chains south and 80 chains east of quarter corner on south side of section five, township two, thence south 80 chains; thence east 80 chains; thence north 80 chains; thence west 80 chains to point of beginning, 640 acres.

Dated July 13, 1907.

5. Commencing at a post planted 100 chains south and 80 chains east of the quarter corner on south side of section five; township two; thence north 80 chains; thence east 80 chains; thence south 80 chains; thence west 80 chains to point of beginning, 640 acres.

Dated July 13, 1907.

Aug 10 J. N. BRITTEN.

ALBERNI LAND DISTRICT.

District of Rupert.

TAKE NOTICE that J. W. Thompson, Galesburg, Ill., Musician, agent for W. E. Simpson, of Iowa Falls, Iowa, Banker, intends to apply for a special timber licence for the following described lands:—

Commencing at a post, planted on a point on the shore about one mile west from the mouth of Buck Creek; thence 80 chains west; thence 80 chains north; thence 80 chains east to shore line; thence 80 chains south along shore line to the point of commencement; said post being marked "S.E. Corner, No. 15, W. E. Simpson."

Commencing at a post about one mile distant and in a northerly direction from a large island at entrance to Klaskish Inlet, and one mile distant from a point on north shore of Klaskish Inlet in a northerly direction, said post being marked "W. E. Simpson, south boundary"; thence 80 chains west; thence 40 chains north; thence 160 chains east; thence 40 chains south; thence 80 chains west to point of commencement.

Dated July 14th, 1907.

W. E. SIMPSON.

Aug 10 per H. M. Fullerton, Agent.

ALBERNI LAND DISTRICT.

District of Rupert.

TAKE NOTICE that Herbert M. Fullerton, Victoria, B.C., agent for T. S. McPherson, Victoria, B.C., Agent, intends to apply for a special timber licence for the following described lands:

19. Commencing at said post, marked "No. 19, northwest corner"; thence 40 chains south, 160 chains east, 40 chains north, 160 chains west to point of commencement; said post being two miles from mouth of East River of Klaskish, and 100 yards from a single log-dam in river, and is situate on north side of river.

Dated July 12th, 1907.

15. Commencing at a post located on the right bank of the East River of Klaskish, going up, and about one mile from t hemouth, marked "Post No. 15, T. S. McPherson"; thence 80 chains east; thence 40 chains south; thence 160 chains west; thence 40 chaons north; thence 80 chains east to point of commencement.

Dated July 12th, 1907.

T. S. McPHERSON,

Aug 10 T. M. Fullerton, Agent.

ALBERNI LAND DISTRICT.

District of Rupert.

TAKE NOTICE that Colin L. Campbell, of Victoria, B.C., Agent for McPherson & Fullerton Bros., Victoria, B.C., Agents, intends to apply for a special timber licence for the following described lands:—

No. 1.—Commencing at a post which is 100 yards distant and in a northerly direction from Siwash cabins on Klaskino Inlet and half a mile east from said point on shore; thence 40 chains north; thence 160 chains east; thence 40 chains south; thence 160 chains west to point of commencement, marked "McPherson & Fullerton Bros., S. W., No. 1."

No. 2—Commencing at a post marked "McPherson & Fullerton Bros., N.W., No. 2," said post being 100 yards distant and in a northerely direction from Siwash cabins on Klaskino Inlet and half a mile east from said point on shore; thence from said post 40 chains south; thence 160 chains east; thence 40 chains north; thence 160 chains west to point of commencement.

No. 3—Commencing at a post about one mile distant and in a southerly direction from Siwash cabins on Klaskino Inlet, near falls on creek and half a mile inland from said falls, marked "S.W. No. 3, McPherson & Fullerton Bros."; thence 40 chains north; thence 160 chains east; thence 40 chains south; thence 160 chains west to point of commencement.

No. 4—Commencing at a post one mile distant and in a southerly direction from Siwash cabins on Klaskino Inlet, near falls on creek and half a mile inland from said falls, said post marked "N.W. No. 4, McPherson & Fullerton Bros."; thence 40 chains south; thence 160 chains east; thence 40 chains north; thence 160 chains west to point of commencement.

McPHERSON & FULLERTON BROS.

Aug 10 Per C. L. Campbell, Agent.

CERTIFICATE OF THE REGISTRATION OF AN EXTRA-PROVINCIAL COMPANY.

"Companies Act, 1897."

I hereby certify that the "Puget Sound Realty Associates," has this day been registered as an Extra-Provincial Company under the "Companies Act, 1897," to carry out or effect all or any of the objects of the Company to which the legislative authority of the Legislature of British Columbia extends.

The head office of the Company is situate at Seattle, King County, Washington.

The amount of the capital of the Company is one hundred thousand dollars, divided into one thousand shares of one hundred dollars each.

The head office of the Company in this Province is situate at Victoria, and A. W. Jones, Real Estate and Insurance Agent, whose address is Victoria, B.C., is the attorney for the Company.

The time of the existence of the Company is fifty years, from December 22nd, 1905.

The Company is limited.

Given under my hand and Seal of Office at Victoria, Province of British Columbia, this second day of August, one thousand nine hundred and seven.

S. Y. WOOTTON.

Registrar of Joint Stock Companies.

The objects for which the Company has been established and registered are to buy, hold, sell, improve, lease, mortgage and otherwise handle, dispose of or encumber real estate and personal property of every kind and description; to buy, hold, sell, exchange and deal in mortgages, bonds, stocks and securities of every kind and description; to receive and collect money on investment bonds, certificates or other securities, obligations or contracts or any evidences indebtedness and to invest, handle and dispose of the same as the board of trustees shall from time to time determine; to acquire by pudchase or otherwise or take on lease or under agreement or to use, operate, sell, convey, mortgage or otherwise handle, dispose of or deal in any and all rights, grants, privileges, franchises and concessions; to borrow or raise money on monds, warrants, debentures, investments, securities and other negotiable or transferable instruments in the discretion of the board of trustees; to do a general business in the development of high-class real estate such as business property, and to make improvements thereon and to engage in such undertakings as will best promote the same. To conduct business in any of the States, territories, colonies or dependencies of the United States, and in foreign countries and under foreign governments or elsewhere in the discretion of the board of trustees, and to have and maintain at will one or more offices therein; to enter into, make, perform and carry out contracts of every kind, and for every lawful purpose; to do any and all things necessary, proper or convenient for the accomplishment of any of the objects hereinbefore set forth.

Aug 10

ALBERNI LAND DISTRICT.

District of Rupert, Quatsino Sound.

TAKE NOTICE that Enoch A. White, of Victoria, B.C., occupation Lumberman, intends to apply for a special timber licence over the following described lands:

No. 1—Commencing at a post planted near the S.E. corner of an Indian Reservation T. P. 28, adjoining L. 76, marked Edwin Ward's N.W. Corner post to Claim No. 1; thence S. 20 chains; thence W. 20 chains; thence S. 60 chains; thence E. 90 chains; thence N. 40 chains; thence W. 20 chains; thence N. 40 chains to shore line; thence W. to point of commencement.

No. 2—Commencing at a post planted 100 chains W. of the N.W. corner of L. 76, T. P. 28, marked Edwin Ward's N.W. corner post to Claim No. 2; thence S. 80 chains; thence E. 80 chains; thence N. 80 chains; thence W. 80 chains to point of commencement.

No. 3—Commencing at a post planted 100 chains W. of the N.W. corner of L. 76, marked Edwin Ward's S.E. corner post to Claim No. 3; thence W. 120 chains to shore line; thence along shore northwesterly about 60 chains; thence along shore southeasterly about 160 chains; thence south 20 chains to point of commencement.

No. 4—Commencing at a post planted 100 chains W. of the N.W. corner of L. 76, marked Edwin Ward's N.E. corner post to Claim No. 4; thence S. 80 chains; thence W. 80 chains; thence N. 80 chains; thence E. 80 chains to point of commencement.

No. 5—Commencing at a post planted 100 chains W. and 80 chains S. of the N.W. corner of L. 76, marked Edwin Ward's N.E. corner post to Claim No. 5; thence S. 80 chains; thence W. 80 chains; thence N. 80 chains; thence E. 80 chains to point of commencement.

No. 6—Commencing at a post planted 100 chains W. and 80 chains S. of the N. W. corner of L. 76, marked Edwin Ward's N.W. corner post to Claim No. 6; thence S. 40 chains; thence E. 160 chains; thence N. 40 chains; thence W. 160 chains to point of commencement.

Staked July 6th, 1907.

Edwin Ward, Locator.

No. 7—Commencing at a post planted 100 chains W. and 120 chains S. of the N.W. corner of L. 76; marked Edwin Ward's N.W. corner post to Claim No. 7; thence S. 40 chains; thence E. 160 chains; thence north 40 chains; thence W. 160 chains to point of commencement.

No. 8—Commencing at a post planted 100 chains W. and 160 chains S. of the N. W. corner of L. 76, marked Edwin Ward's N.W. corner post of Claim No. 8; thence E. 80 chains; thence S. 80 chains; thence W. 80 chains; thence N. 80 chains to point of commencement.

No. 9—Commencing at a post planted 100 chains W. and 160 chains S. of the N.W. corner of L. 76, marked Edwin Ward's N.E. corner post to Claim No. 9; thence 100 chains to shore line; southwest along shore about 80 chains; thence E. about 150 chains; thence N. 60 chains to point of commencement.

No. 10—Commencing at a post planted 100 chains W. and 220 chains S. of the N.W. corner of L. 76, marked Edwin Ward's N.E. corner post to Claim No. 10; thence W. about 160 chains to shore line; thence S. 40 chains; thence E. 160 chains; thence N. 40 chains to point of commencement.

No. 11—Commencing at a post planted 100 chains W. and 260 chains S. of the N. W. corner of L. 76, marked Edwin Ward's N.E. corner post to Claim No. 11; thence W. 160 chains; thence S. 40 chains; thence E. 160 chains; thence N. 40 chains to point of commencement.

No. 12—Commencing at a post planted 100 chains W. and 240 chains S. of the N. W. corner of L. 76, marked Edwin Ward's N.W. corner post to Claim No. 12; thence E. 80 chains; thence S. 60 chains to T. L. 8638; thence W. 50 chains; thence S. 60 chains; thence W. 30 chains; thence N. 120 chains to point of commencement.

Staked July 7th, 1907.

Edward Ward, Locator.

No. 13—Commencing at a post planted 100 chains W. and 300 chains S. of the N.W. corner of L. 76, marked Edwin Ward's N.E. corner post to Claim No. 13; thence W. 160 chains; thence S. 40 chains; thence E. 160 chains; thence N. 40 chains to point of commencement.

No. 14—Commencing at a post planted 180 chains W. and 340 chains S. of the N. W. corner of L. 76, marked Edwin Ward's N.W. corner post to Claim No. 14; thence S. 80 chains; thence E. 80 chains; thence N. 80 chains; thence W. 80 chains to point of commencement.

No. 15—Commencing at a post planted 180 chains W. and 340 chains S. of the N.W. corner of L. 76, marked Edwin Ward's N.E. corner post to Claim No. 15; thence W. 160 chains; thence S. 40 chains; thence E. 160 chains; thence N. 40 chains to point of commencement.

No. 16—Commencing at a post planted 180 chains W. and 380 chains S. of the N. W. corner of L. 76, marked Edwin Ward's N.E. corner post to Claim No. 16; thence W. 160 chains; thence S. 40 chains; thence E. 160 chains; thence N. 40 chains to point of commencement.

No. 17—Commencing at a post planted 180 chains W. and 420 chains S. of the N. W. corner of L. 76, marked Edwin Ward's N.W. corner post to Claim No. 17; thence E. 80 chains; thence S. 80 chains; thence W. 80 chains; thence N. 80 chains to point of commencement.

No. 18—Commencing at a post planted 180 chains W. and 420 chains S. of the N.W. corner of Lot 76, marked Edwin Ward's N.E. corner post to Claim No. 18; thence S. 80 chains; thence W. 80 chains; thence N. 80 chains; thence E. 80 chains to point of commencement.

Staked July 8th, 1907.

Edwin Ward, Locator.

Dated August 3rd, 1907.

Aug 10 ENOCH A. WHITE.

ALBERNI LAND DISTRICT.

District of Rupert.

TAKE NOTICE that we, Frances J. A. Green and Christen Jacobsen, prospectors of Quatsino, B.C., intend to apply for a special timber licence over the following described lands:

No. 1.—Commencing at a post planted alongside of a post marked 20 C. H. & 40 C. H. Lot 193; thence south 40 chains; thence west 160 chains; thence north 40 chains to beach; thence easterly to point of commencement.

Located July 1st, 1907.

No. 2—Commencing at a post planted about 20 chains south from south shore of West Arm, on the western boundary of Lot 194; thence south 160 chains; tence west 40 chains; thence north 160 chains; thence east 40 chains to point of commencement.

No. 6—Commencing at a post planted at or about the N.W. corner of section 15, T.S. 26; thence south 80 chains; east 80 chains; thence north 80 chains; thence west 80 chains to point of commencement.

No. 7—Commencing at a post planted at or about the N. W. corner of section 15, T. S. 26; thence east 120 chains; thence north about 20 chains to beach; thence westerly along beach to western line of section 22, T.S. 26; thence south about 80 chains to point of commencement.

Located July 15th, 1907.

FRANCES J. A. GREEN.

Aug 10 CHRISTEN JACOBSON.

NEW WESTMINSTER LAND DISTRICT

District of Sayward.

TAKE NOTICE that Fred. Newsan, of Read Island, B.C., Lumberman, intends to apply for a special timber licence over the following described lands:—

Commencing at a post planted on Section 7, Cortes Island, at northwest corner of Indian Reservation on same section; thence east 80 chains; north 60 chains; thence west to shore; thence along shore to place of commencement.

Dated July 24th, 1907.

July 27 FRED. NEWMAN.

TAKE NOTICE that D. C. McDonald of Alberini, B.C., intends to apply to the Hon. Chief Commissioner of Lands and Works for special licence to cut and carry away timber from the following described lands, situatede Alberni Canal, Clayoquot District:

No. 2—Commencing at a point on the west side of Alberni Canal, about half way between Nahmint and the "Monitor" Mine, one and one-half miles up a small creek known as Muck-a-Muck Creek, commencing at the southwest corner, running North 160 chains; east 40 chains; thence south 160 chains along the western boundary line of T. L. No. 14,244; thence west 40 chains to point of commencement, containing in all 640 acres, more or les.

Located July 24th, 1907.

Aug 10 D. C. McDONALD.

TAKE NOTICE that D. C. McDonald of Alberni, B.C., intends to apply to the Hon. Chief Commissioner of Lands and Works for special licence to cut and carry away timber from the following described lands, situate on Alberni Canal, Clayoquot District:

No. 10A—Commencing at a post planted about the northeast corner of Timber Limit No. 13,034, west side of Handy Creek, two and one-half miles from salt water, running north 80 chains; thence east 80 chains; thence south 80 chains; thence west 80 chains to point of commencement, and containing 640 acres, more or less.

Located July 23rd, 1907.

Aug 10 D. C. McDONALD.

TAKE NOTICE that D. C. McDonald, of Alberni, B.C., intends to apply to the Hon. Chief Commissioner of Lands and Works for special licence to cut and carry away timber from the following described lands, situated Alberni Canal, about five miles east of Snug Basin:

No. 12A—Commencing at a post planted on the northwest boundary line of Timber Limit No. 14,877 about 30 chains west of N.E. corner, thence north 160 chains; thence east 40 chains; thence south 160 chains; thence west 40 chains to point of commencement, and containing 640 acres, more or less.

Located July 22nd, 1907.

D. C. McDONALD.

No. 13A—Commencing at a post planted on the northwest boundary line of Timber Limit No. 14,877, and about 30 chains west of the Northeast corner; thence north 160 chains; thence west 40 chains; thence south 160 chains; thence east 40 chains to point of commencement and containing 640 acres, more or less.

Located July 24th, 1907.

Aug 10 D. C. McDONALD.

COAST DISTRICT, RANGE 1 LAND DISTRICT.

District of New Westminster.

TAKE NOTICE that Newell Dwight Hillis, Timber Dealer, of Brooklyn New York, intends to apply for special timber licences over the following described lands:

No. 43—Commencing at a post planted about 120 chains distant and in a northeasterly direction from the mouth of the creek flowing into the most easterly bay at the head of Thompson Sound; thence 40 chains north; thence east 100 chains; thence south 80 chains; thence west 60 chains; thence north 4 chains; thence west 40 chains to point of commencement, containing 640 acres more or less.

No. 45—Commencing at a post planted about 60 chains distant in a westerly direction from the Kakweiken River and about 15 chains north of a large creek flowing easterly into Kakweiken River; thence north 40 chains; thence 160 chains to river; thence south 4 chains; thence west 160 chains to point of commencement, containing 640 acres more or less.

No. 47—Commencing at a post planted 160 chains distant in a westerly direction from Kakweiken River and about 15 chains north of the large creek flowing easterly into Kakweiken River; thence west 160 chains; thence south 4 chains; thence east 160 chains; thence north 40 chains to point of commencement, and containing 640 acres, more or less.

No. 48—Commencing at a post planted one chain distant in a westerly direction from Kakweiken River, near the most northwesterly post of 497; thence north 40 chains; thence east 8 chains; thence south 120 chains; thence west 40 chains; thence north 80 chains; thence west 40 chains to point of commencement, containing 640 acres, more or less.

No. 49—Commencing at a post planted one chain distant in a westerly direction from Kakweiken River, about 4 chains north of the most northwesterly point of 497; thence 160 chains north; thence 40 chains west; thence south 160 chains; thence east 40 chains to point of commencement, containing 640 acres more or less.

No. 50—Commencing at a post planted one chain distant in a westerly direction from Kakweiken River, about 40 chains north of the most northwesterly point of 497; thence north 4 chains; thence east 80 chains; thence south 80 chains; thence west 80 chains to point of commencement, containing 640 acres, more or less.

No. 51.—Commencing at a post planted 25 chains distant in a westerly direction from the Kakweiken River and 120 chains north of the most northwesterly point of 497; thence north 4 chains; thence east 80 chains; thence south 80 chains; thence west 80 chains to point of commencement and containing 640 acres more or less.

No. 52—Commencing at a post planted 60 chains distant in a westerly direction from the main branch of the Kakweiken River, and about 200 chains northerly from the most northwesterly point of 497; thence 40 chains north; thence east 160 chains; thence south 40 chains; thence west 160 chains to point of commencement, containing 640 acres, more or less.

No. 53—Commencing at a post planted 50 chains distant in an easterly direction from the Kakweiken River Main Branch, and about 200 chains north and 80 chains east of the most northwesterly point of 497; thence east 80 chains; thence south 80 chains; thence west 80 chains; thence north 80 chains to point of commencement, and containing 640 acres more or less.

No. 54—Commencing at a post planted about 80 chains in an easterly direction from the Kakweiken River and about 120 chains north and 80 chains east of the most north westerly point of 497; thence east 80 chains; thence south 80 chains; thence west 80 chains; thence north 80 chains to point of commencement, containing 640 acres, more or less.

No. 55—Commencing at a post planted about 80 chains distant in an easterly direction from the Kakweiken River and about 40 chains north and 80 chains east of the most northwesterly point of 497; thence east 80 chains; thence south 80 chains; thence west 80 chains; thence north 80 chains to point of commencement and containing 640 acres, more or less.

Dated Aug. 8, 1907.

NEWELL DWIGHT HILLIS.

Aug 10 per Percy D. Hillis, Agent.

VANCOUVER LAND DISTRICT.

District of Coast, Range 2.

TAKE NOTICE that I, Arthur Bell, Real Estate Agent, of Victoria, B.C., intend to apply for a special timber license over the following described lands:

Commencing at a post planted at the northwest corner 10 chains south of Curry Creek and 3½ miles west of Kadalla River and 80 chains west of post 8 post; thence south 80 chains; thence east 80 chains; thence north 80 chains; thence west 80 chains to point of commencement.

Located May 24th, 1907.

ARTHUR BELL.

Aug 10 GEORGE YOUNG, Agent.

NEW WESTMINSTER LAND DISTRICT
Coast District.

TAKE NOTICE that Eugene R. Chaner, of Vancouver, B. C., occupation, roker, intends to apply for a special mber licence over the following deribed lands:

Commencing at a post planted about ½ miles east of Deep Sea Bluff, at utheast corner of Claim No. 2, on rth shore of Tribune Channel; thence rth 80 chains; thence east 80 chains; ence south 80 chains to shore line; ence west 80 chains along shore line Tribune Channel, to point of beginng, containing 640 acres more or less.

Staked June 17th, 1907.
EUGENE R. CHANDLER,
By Frank G. Bellham, Agent.
July 18th, 1907. Jy27

ALBERNI LAND DISTRICT.
District of Clayoquot.

NOTICE is hereby given that, 30 days ter date, I intend to apply to the Hon. hief Commissioner of Lands and Works r a special licence to cut and carry vay timber from the following deribed lands in Clayoquot District:

Claim No. 1—Commencing at a post anted at the head of Pipestem Inlet outh-east angle); thence south 60 ains; thence west 160 chains; thence rth to shore; thence northeasterly ong shore to point of commencement.
Located June 18th, 1907.

Claim No. 2—All that portion of land own as Nettle Island, in Barkley und, excepting thereout the area coved by Indian Reserve.
Located June 19th, 1907.

Claim No. 3—Commencing at a post anted 10 chains east of the southeast rner of Lease No. 65; thence south chains; thence east 20 chains; thence uth 80 chains; thence east 50 chains; ence north 120 chains; thence west 40 ains; thence south 20 chains; thence st 30 chains to point of commencent.
Located July 2nd, 1907.

Claim No. 4—Commencing at a post anted on the east shore of Robbers' and, Barkley Sound, near the northst corner of Section 13; thence west shore; thence along the northern ore of Robbers' Island to point of mmencement.
Located June 21st, 1907.

Claim No. 5—Commencing at a post anted at the southwest corner of Secn 20; thence north to northwest cor of Section 483; thence east to the stern boundary of Section 88; thence t to the western boundary of Secn 88; thence along said boundary th and east to the northwest corner Lease No. 65; thence south to Secn 480; thence west to the northwest rner of Section 479; thence south to ore; thence along shore southwesterly a point due east of starting point; nce west to point of commencement.
Located July 11th, 1907.

Dated July 17th, 1907.
y 27 WILLIAM J. SUTTON.

W WESTMINSTER LAND DISTRICT
District of Coast, Range 2.

TAKE NOTICE that Arthur Bell, of toria, Real Estate Agent, intends to ply for a special timber licence over following described lands on Rivers et:

No. 7.—Commencing at a post planted the S.W. corner on the bank of the dalla River, about 50 feet north of rd Creek, being opposite the S. E. ner of No. 6; thence north 100 ins; thence east 64 chains; thence th 100 chains; thence west 64 chains point of commencement.
May 31st, 1907.

No. 3—Commencing at a post planted the S.E. corner about sixty chains th from the mouth of Youngs Creek Chuckwalla River, being 140 chains t and 20 chains south of the S.E. ner of No. 2; thence north 64 chains; nce west 100 chains; thence south chains; thence east 100 chains to nt of commencement.
une 17th, 1907.

o. 2.—Commencing at a post planted he S.E. corner about twenty chains th from bank of Chuckwalla River one mile east from Rise Creek, be- 40 chains south and 160 chains east the N. E. corner of No. 1; thence h 40 chains; thence west 160 chains; ice south 40 chains; thence east 160 ins to point of commencement.
une 17th, 1907.

o. 7—Commencing at a post planted the S.W. corner about 20 chains h of Chuckwalla River and one and e-quarter miles east from John k, being 40 chains east of the N.E. er of No. 6; thence north 40 chains; ice east 160 chains; thence south chains; thence west 160 chains to t of commencement.
ne 17th, 1907.
.17 ARTHUR BELL.

ALBERNI LAND DISTRICT.
District of Nootka.

AKE NOTICE that Arthur Bell, of oria, B.C., occupation Real Estate nt, intends to apply for a special er licence over the following deed lands, on Nootka Island:

Commencing at a post planted at the E. corner about two and one-half s west, and one mile south from N.W. corner of Lot 1 on Kindred , east side of Nootka Island; thence 80 chains; thence south 80 chains; ce east 80 chains; thence north 80 ns to point of commencement.

ocated May 28th, 1907.
ted August 13, 1907.
ARTHUR BELL,
17 AMON SHAFER, Agent.

COAST LAND DISTRICT.
District of Coast, Range 1.

AKE NOTICE that the Vancouver ber & Trading Co., Ltd., of Vaner, occupation Lumbermen, intends pply for a special timber licence the following described lands, sitd on Gilford Island, near Scott :

Commencing at a post planted 80 s south of the southeast corner of 622 (T. L. 7,913); thence east 80 ns; thence north 80 chains; thence 80 chains; thence south 80 chains oint of commencement, being surd Lot No. 627.
ted May 26th, 1907.

Comencing at a post planted 80 s south of the southeast corner of 623 (T. L. 7,914); thence east 80 ns; thence north 80 chains; thence 80 chains; thence south 80 chains oint of commencement, being surd Lot No. 626.
ted May 26th, 1907.

Commencing at a post planted 80 s south of the southeast corner ot 624 (T. L. 7,915); thence east 40 ns; thence north 160 chains; thence 40 chains; thence south 160 chains oint of commencement, being surd Lot No. 625.
ted May 27th, 1907.
VANCOUVER TIMBER &
TRADING COMPANY, LTD.
17 By C. O. P. OLTS, Agent.

VICTORIA LAND DISTRICT.
District of Renfrew.

TAKE NOTICE that Andrew Wright, of Victoria, B.C., Capitalist, intends to apply for a special timber licence over the following described lands:

Claim No. 1—Commencing at a post planted about three miles west of Gordon River, and one and a half miles north of Bugaboo Creek; thence 80 chains north; 80 chains west; 80 chains south; 80 chains east to the point of commencement.
Staked July 8th, 1907.

Claim No. 3—Commencing at a post planted three and a half miles west of Gordon River, and two and a half miles north of Bugaboo Cerek; thence 80 chain north; 80 chains west; 80 chains south; and 80 chains east to point of commencement.
Staked July 8th, 1907.

Claim No. 4—Commencing at a post planted about three and one-half miles west of Gordon River, and about three miles north of Bugaboo Creek; thence 80 chains north; 80 chains east; 80 chains south; 80 chains west to point of commencement.
Staked July 9th, 1907.

Claim No. 5—Commencing at a post planted three and a half miles west of Gordon River and three and a half miles north of Bugaboo Creek; thence 80 chs. north; 80 chains west; 80 chains south and 80 chains east to point of commencement.

Claim No. 6—Commencing at a post planted about four and a half miles west of Grdon River and about four miles north of Bugaboo Creek; thence 80 chains north; 80 chains east; 80 chains south and 80 chains west to point of commencement.
Staked July 9th, 1907.

Claim No. 7—Commencing at a post planted about four and a half miles west of Gordon River; and four and a half miles north of Bugaboo Creek; thence 80 chains north; thence 80 chs. west; 80 chains south and 80 chains east to point of commencement.
Staked July 9th, 1907.

Claim No. 8—Commencing at a post planted about four and a half miles west of Gordon River, and five miles north of Bugaboo Creek; thence 80 chains north; 80 chains east; 80 chains south; 80 chains west to point of commencement.
Staked July 9th, 1907.

Claim No. 9—Commencing at a post planted about six and a half miles west of Gordon River, and four miles in a north'westerly direction from Bugaboo Creek; thence 80 chains north; 80 chains east; 80 chains south and 80 chains west to point of commencement.
Staked July 10th. 1907.

Claim No. 10—Commencing at a post planted about six and a half miles west of Gordon River, and four miles in a northwesterly direction from Bugaboo Creek; thence 80 chains north; 80 chs. west; 80 chains south and 80 chains east to point of commencement.
Staked July 10th, 1907.

Claim No. 11.—Commencing at a post planted about one mile in a north-westerly direction from the mouth of Bugaboo Creek; thence north 80 chains; east 80 chains; south 80 chains and west 80 chains to point of commencement.
Staked July 15th, 1907.

ANDREW WRIGHT,
July 27 E. SENFT, Agent.

NEW WESTMINSTER LAND DISTRICT.
District of Coast, Range 2.

TAKE NOTICE that Francis J. A. Green, of Quatsino, B.C., Prospector, intends to apply for a special timber licence over the following described lands, situated on Cracroft Island: Commencing at a post planted on or about 30 chains easterly from Sambo Point, Clio Channel; thence south about 40 chains to the northern boundary of T.L. No. 7,923; thence about 40 chains east; thence south 40 chains; thence east 40 chains; thence south 40 chains; thence east 40 chains; thence north about 80 chains to beach; thence westerly along beach to point of commencement, containing 640 acres, more or less.

Located May 23d, 1907.
July 13 F. J. A. GREEN.

NOTICE is hereby given that 30 days after date I intend to apply to the Hon. Chief Commissioner onf Lands and Works for a special license to cut and carry timber from the following described lands in Rupert District:

3. Commencing at a post planted on Friday Island, Thlaskino Inlet, and at the northwest corner of my claim No. 2, marked No. 3 N.E. corner, thence 40 chains south; thence 160 chains west; thence 40 chains north; thence 160 chains east along salt water to point of commencement; containing 640 acres.

Staked April 24th, 1907.
AUG. G. DEHLIN.
Aug 10 H. SHERBERG, Agent.

TAKE NOTICE that Robert Gray, of Chatham, Ont., occupation Manufacturer, intends to apply for permission to purchase the following described land:

Commencing at a post planted at the northeast corner of section 17, township 13, range 5, Poudrier Survey, Nechaco Valley; thence south 80 chains; thence west 80 chains; thence north 80 chains; thence east 80 chains to point of commencement, and containing 640 acres, more or less, and being said section 17, township 13, range 5, Poudrier Survey.

Date June 7, 1907.
July 27 ROBERT GRAY.

DISTRICT OF RUPERT.

TAKE NOTICE that Roland D. Craig, of Vancouver, occupation Forester, intends to apply for a speciol timber licence over the following described lands:

No. 8—Commencing at a post planted 20 chains south and 80 chains west from the southwest corner of R. D. Craig's Location No. 7; west fork of Adams River, and 33 chains south of a blazed tree on Adams River and three and one-quarter miles southwest from the southwest corner L. 222; thence north 80 chains; thence east 80 chains; thence south 80 chains; thence west 80 chains.

Dated July 22, 1907.

No. 9—Commencing at a post planted 40 chains west and 20 chains north from the southwest corner of R. D. Craig's Location No. 8, West Fork Adams River and on the south side of Adams River, three and one-half miles southwest from the southwest corner L. 222; thence north 80 chains; thence east 40 chains; thence south 120 chains; thence west 80 chains; thence north 40 chains; thence east 40 chains.

Dated July 22, 1907.

No. 10—Commencing at a post planted at the Interior Angle of R. D. Craig's Location No. 9, West Fork Adams River, three and one-half miles southwest from the southwest corner of L. 222; thence west 80 chains; thence south 120 chains; thence east 40 chains; thence north 80 chains; thence east 40 chains.

Dated July 23, 1907.

No. 11—Commencing at a post planted 40 chains west from the southwest corner of R. D. Craig's Location No. 10, West Forks Adams River, five and one-half miles southwest from the southwest corner of L. 222; thence west 40 chains; thence north 80 chains; thence east 40 chains; thence north 40 chains; thence east 40 chains; thence south 80 chains; thence west 40 chains.

Dated July 24, 1907.

No. 12—Commencing at a post planted 80 chains west from the southwest corner of R. D. Craig's location No. 11, West Fork Adams River, seven miles southwest from the southwest corner L. 222; thence east 40 chains; thence north 60 chains; thence east 40 chains; thence south 110 chains; thence west 80 chains; thence north 50 chains.

Dated July 25, 1907.

No. 13—Commencing at a post planted 80, chains west from the southwest corner of R. D. Craig's location No. 11, West Fork Adams River, and seven miles from the southwest corner of L. 222; thence north 40 chains; thence west 80 chains; thence south 120 chains; thence east 40 chains; thence north 80 chains.

Dated July 25, 1907.
Aug 10 ROLAND D. CRAIG.

NOTICE.

Court House, Vancouver.

SEALED TENDERS, superscribed "Tender for purchase of Court House and site, Vancouver, B. C.," will be received by the Honourable the Chief Commissioner of Lands and Works up to noon of the 3rd day of September, 1907, for the purchase of the Court House and the site on which it stands, being the block bounded by Hastings, Hamilton, Pender and Cambie Streets, situated in the City of Vancouver, B.C., being the property of the Province of British Columbia, together with all fixtures therein, but exclusive of all movable furniture, carpets and linoleum, etc., and the steel filing cabinets of the Land Registry Office contained therein.

Each tender shall be accompanied by an accepted bank cheque on a chartered bank of Canada in a sum equal to one-third (1-3) of the price mentioned in the tender, which will be forfeited if the tenderer fails to complete the purchase in accordance with his tender and with the terms mentioned herein. The balance of the purchase sum shall be paid in two equal annual instalments, with interest at the rate of 5 per cent. per annum on deferred payments. No interest, however, shall be charged until the purchaser is given possession of the property, which will be on or about the 1st day of December, 1909.

The highest or any tender not necessarily accepted.

F. C. GAMBLE,
Public Works Engineer.
Lands and Works Department,
Victoria, B. C., 2nd July, 1907. Jly 13

I CAN LOCATE A FEW

GOOD SECTIONS OF

FIR

Apply by letter,

"LOCATOR"

Suite 3, Old Safe Block,

VANCOUVER, B. C.

TAKE NOTICE that William C. Allen, of London, Ont., occupation Manager, intends to apply for permission to purchase the following described land:

Commencing at a post planted at the northwest corner of section 18, township 13, range 5, Poudrier Survey, Nechaco Valley; thence south 80 chains; thence east 80 chains; thence north 80 chains; thence west 80 chains to point of commencement, and containing 640 acres, more or less, and being said section 18, township 13, range 5, Poudrier Survey.

Date June 9, 1907.
July 27 WILLIAM C. ALLEN.

TAKE NOTICE that Mabel Mansfield of Kenora, Ontario, married woman, intends to apply for permission to purchase the following described land:

Commencing at a post planted at the southwest corner of section 19, township 13, range 5, Poudrier Survey, Nechaco Valley; thence north 80 chains; thence east 80 chains; thence south 80 chains; thence west 80 chains to point of commencement, and containing 640 acres, more or less, and being section 19, township 13, range 5, Poudrier Survey.

Date June 9, 1907.
July 27 MABEL MANSFIELD.

TAKE NOTICE that Edward R. Smith of Chatham, Ont., occupation Agent, intends to apply for permission to purchase the following described land:

Commencing at a post planted at the northeast corner of section 20, township 13, range 5, Poudriere Survey, Nechaco Valley; thence south 80 chains; thence west 80 chains; thence north 80 chains; thence east 80 chains to point of commencement, and containing 640 acres, more or less, and being section 20, township 13, range 5, Poudrier Survey.

Date June 7, 1907.
July 27 EDWARD R. SMITH.

DISTRICT OF COAST

TAKE NOTICE that C. G. Cowan,, of Kamloops, occupation Rancher, intends to apply for permission to purchase the following described land in Nechaco Valley, near Fraser Lake:—

Commencing at a post planted about 20 chains north and 80 chains east of Richard Godman's southeast corner marked C. G. Cowan S E corner; thence north 80 chains; thence west 80 chains; thence south 80 chains; thence east to point of commencement, containing 640 acres, for grazing purposes.

Date June 30th, 1907.
Aug. 3 C. G. COWAN.

DISTRICT OF COAST.

TAKE NOTICE that Arthur Godman, of Kamloops, occupation Rancher, intends to apply for permission to purchase the following described land, in Nechaco Valley, near Fraser Lake: —

Commencing at a post planted at Sydney Godman's southeast corner, marked Arthur Godman's northeast corner; thence south 80 chains; thence west 80 chains; thence north 80 chains; thence east to point of commencement, containing 640 acres, for grazing purposes.

Date June 30th, 1907.
ARTHUR GODMAN,
Aug. 3 Per C. G. COWAN.

NECHACO LAND DISTRICT.
District of Coast.

TAKE NOTICE that H. O. Mickelborg, of Helena, Montana, Farmer, intends to apply for permission to purchase the following described land: Commencing at a post planted one-half mile north of the southwest corner of Sec. 8, Tp. 2, Range 4, Poudrier Survey, Nechaco Valley; thence north 40 chains; thence east 80 chains; thence south 80 chains; thence west 40 chains; thence north 40 chains; thence west 40 chains to point of commencement, and containing 480 acres, more or less, and being three-quarters of Section 8, Tp. 2, Range 4, Poudrier Survey.

Dated May 23rd, 1907.
Aug 3 H. O. MICKELBORG.

ALBERNI LAND DISTRICT.
District of Clayoquot.

TAKE NOTICE that Richard Clarke, of Alberni, Lumberman, intends to apply for a special timber licence over the following described lands, situated in Clayoquot District:

No. 1—Starting from a post planted at the head of Two River Arm and on the southeast corner of Charles Taylor's Timber Limit No. 1; thence west 100 chains; thence south 60 chains; thence east 110 chains; thence north 40 chains, more or less, to the lake; thence along shore of lake to post of commencement.

July 5th, 1907.
RICHARD CLARKE.

No. 2—Starting from a post planted on the south boundary of Lot 1, and 30 chains west from the southeast corner of said lot; thence south 40 chains; thence west 60 chains; thence south 40 chains; thence west 50 chains; thence north 80 chains; thence east 110 chains, more or less, to post of commencement.

July 5th, 1907.
Aug 3 RICHARD CLARKE.

ALBERNI LAND DISTRICT.
District of Clayoquot.

TAKE NOTICE that Arthur P. Proctor, of Vancouver, occupation Doctor of Medicine, and Daniel Clarke and Richard Clarke, Lumbermen, intend to apply for a special timber licence over the following described lands:—

No. 1—Commencing at a post planted alongside of a post marked W an H and at the northeast corner of timber limit No. 72 and 12 chains S E from the 94-mile post on the boundary line of the Esquimalt and Nanaimo R. R. Land Grant, thence west 120 chains; thence north 60 chains; thence east to the E. and N. boundary line; thence south east along said line to post of commencement, containing 540 acres more or less.

Located and Staked July 19th, 1907.
Date July 29th, 1907.
ARTHUR P. PROCTOR.
DANIEL CLARKE,
Aug. 3 RICHARD CLARKE.

TAKE NOTICE that Arthur P. Proctor, of Vancouver, occupation Doctor of Medicine, and Daniel Clarke and Richard Clarke, Lumbermen, intend to apply for a special timber licence over the following described lands:—

No. 2—Commencing at a post planted 5 chains north from the Upper Ash River and 100 chains west from the 95½-mile post on the E. & N. R.R. Land Grant boundary line; thence south 64 chains; thence west 100 chains; thence north 64 chains; thence east 100 to post of commencement, containing 640 acres more or less.

Located and Staked July 20th, 1907.
Date July 29th, 1907.
ARTHUR P. PROCTOR.
DANIEL CLARKE,
Aug. 3 RICHARD CLARKE.

TAKE NOTICE that Arthur P. Proctor, of Vancouver, occupation Doctor of Medicine, and Daniel Clarke and Richard Clarke, Lumbermen, intend to apply for a special timber licence over the following described lands:—

No. 3—Commencing at a post planted 20 chains more or less west of the south east corner of timber limit No. 2, and on the south boundary line of said timber limit; thence south 64 chains; thence west 100 chains; thence north 64 chains; thence east 100 chains to post of commencement, containing 600 acres, more or less.

Located and Staked July 20th, 1907.
Date July 29th, 1907.
ARTHUR P. PROCTOR.
DANIEL CLARKE.
Aug. 3 RICHARD CLARKE.

No. 4—Commencing at a post planted about 20 chains east from the southwest corner of Timber Limit No. 3 and on or about the south boundary line of said lot and 30 chains more or less below the first forks on Upper Ash River, thence east 60 chains; thence south 60 chains; thence west 40 chains; thence south 40 chains; thence west 60 chains; thence north 60 chains; thence east 40 chains; thence north 40 chains to post of commencement.

Located and Staked July 20th, 1907.
Date July 29th, 1907.
ARTHUR P. PROCTOR.
DANIEL CLARKE,
Aug. 3 RICHARD CLARKE.

TAKE NOTICE that Arthur P. Proctor, of Vancouver, occupation Doctor of Medicine, and Daniel Clarke and Richard Clarke, Lumbermen, intend to apply for a special timber licence over the following described lands:—

No. 5—Commencing at a post planted at the southwest corner of Timber Limit No. 3; thence west 100 chains; thence north 64 chains; thence east 100 chains to the northwest corner of lot No. 3; thence south to post of beginning and containing 640 acres, more or less.

Located and Staked July 22nd, 1907.
Date July 29th, 1907.
ARTHUR P. PROCTOR.
DANIEL CLARKE,
Aug. 3 RICHARD CLARKE.

TAKE NOTICE that Arthur P. Proctor, of Vancouver, occupation Doctor of Medicine, and Daniel Clarke and Richard Clarke, Lumbermen, intend to apply for a special timber licence over the following described lands:—

No. 6—Commencing at a post planted at the lower end of Deep Lake, thence east 20 chains more or less to the northwest corner of Lot No. 5; thence south 40 chains; thence west 100 chains; thence north 60 chains; thence west 40 chains; thence north 60 chains to south shore of Deep Lake; thence south- easterly to post of beginning.

Located and Staked July 22nd, 1907.
Date July 29th, 1907.
ARTHUR P. PROCTOR.
DANIEL CLARKE.
Aug. 3 RICHARD CLARKE.

TAKE NOTICE that Arthur P. Proctor, of Vancouver, occupation Doctor of Medicine, and Daniel Clarke and Richard Clarke, Lumbermen, intend to apply for a special timber licence over the following described lands:—

No. 7—Commencing at a post planted on the south shore of Deep Lake and 40 chains from the head and on or about the northwest corner of Lot No. 6; thence south 60 chains; thence west 90 chains; thence north 80 chains; thence east 40 chains more or less to head of Deep Lake; thence southeast along shore to post of commencement.

Located and Staked July 22nd, 1907.
Date July 29th, 1907.
ARTHUR P. PROCTOR.
DANIEL CLARKE,
Aug. 3 RICHARD CLARKE.

TAKE NOTICE that Arthur P. Proctor, of Vancouver, occupation Doctor of Medicine, and Daniel Clarke and Richard Clarke, Lumbermen, intend to apply for a special timber licence over the following described lands:—

No. 8—Commencing at a post planted on the north shore of Deep Lake and about 60 chains from the lower end; thence north 100 chains; thence west 110 chains; thence south 40 chains; thence east 10 chains, more or less, to head of Deep Lake; thence easterly along north shore to post of beginning, containing 640 acres, more or less.

Located and Staked July 22nd, 1907.
Date July 29th, 1907.
ARTHUR P. PROCTOR.
DANIEL CLARKE,
Aug. 3 RICHARD CLARKE.

TAKE NOTICE that Arthur P. Proctor, of Vancouver, occupation Doctor of Medicine, and Daniel Clarke and Richard Clarke, Lumbermen, intend to apply for a special timber licence over the following described lands:—

No. 9—Commencing at a post planted on the north shore of Deep Lake and 20 chains more or less from the lower end, thence east 40 chains; thence north 100 chains; thence west 80 chains; thence south 50 chains more or less to Deep Lake; thence south easterly along north shore to post of beginning.

Located and Staked July 22nd, 1907.
Date July 29th, 1907.
ARTHUR P. PROCTOR.
DANIEL CLARKE,
Aug. 3 RICHARD CLARKE.

TAKE NOTICE that Arthur P. Proctor, of Vancouver, occupation Doctor of Medicine, and Daniel Clarke and Richard Clarke, Lumbermen, intend to apply for a special timber licence over the following described lands:—

No. 10—Commencing at a post planted 20 chains east from the northeast corner of Timber Limit No. 9; thence north 80 chains; thence west 80 chains; thence south 80 chains; thence east 80 chains to post of commencement.

Located and Staked July 23rd, 1907.
Date July 29th, 1907.
ARTHUR P. PROCTOR.
DANIEL CLARKE,
Aug. 3 RICHARD CLARKE.

TAKE NOTICE that Arthur P. Proctor, of Vancouver, occupation Doctor of Medicine, and Daniel Clarke and Richard Clarke, Lumbermen, intend to apply for a special timber licence over the following described lands:—

No. 11—Commencing at a post planted 50 chains more or less from the south-east corner of Timber Limit No. 10 and on the East boundary line of said limit; thence north 160 chains; thence east 40 chains to the 100-mile post on the Esquimalt and Nanaimo R. R. Land Grant boundary line; thence south 160 chains; thence west 40 chains to post of commencement.

Located and Staked July 23rd, 1907.
Date July 29th, 1907.
ARTHUR P. PROCTOR.
DANIEL CLARKE,
Aug. 3 RICHARD CLARKE.

TAKE NOTICE that Arthur P. Proctor, of Vancouver, occupation Doctor of Medicine, and Daniel Clarke and Richard Clarke, Lumbermen, intend to apply for a special timber licence over the following described lands:—

No. 12—Commencing at a post planted at the 98½-mile post on the boundary line of the Esquimalt and Nanaimo R. R. Land Grant; thence south 40 chains; thence west 80 chains to the east boundary line of Timber Limit No. 11; thence north 100 chains more or less to the E. and N. Boundary line; thence south-east along said line to post of beginning.

Located and Staked July 24th, 1907.
Date July 29th, 1907.
ARTHUR P. PROCTOR.
DANIEL CLARKE,
Aug. 3 RICHARD CLARKE.

TAKE NOTICE that Arthur P. Proctor, of Vancouver, occupation Doctor of Medicine, and Daniel Clarke and Richard Clarke, Lumbermen, intend to apply for a special timber licence over the following described lands:—

No. 13—Commencing at a post planted about 50 chains east from the southwest corner of Limit No. 7; thence south 80 chains; thence east 80 chains; thence north 80 chains; thence west 80 chains to post of beginning.

Located and Staked July 25th, 1907.
Date July 29th, 1907.
ARTHUR P. PROCTOR.
DANIEL CLARKE,
Aug. 3 RICHARD CLARKE.

CLAYOQUOT LAND DISTRICT.
District of Alberni.

TAKE NOTICE that Harry M. Hillis of Victoria, occupation Timber Merchant, intends to apply for a special timber licence over the following described lands:—

No. 24—Commencing at a post planted about one and one-quarter miles east from eastern shore of Warn Bay and one and one-half miles from its head and 60 chains east from a post on the north and south line of 627; thence east 60 chains; thence south 100 chains; thence west 60 chains; thence north 100 chains to point of commencement.

Date July 20th, 1907.
HARRY M. HILLIS.
Aug. 3 WILLIAM J. STONE, Agent.

ALBERNI LAND DISTRICT.
District of Clayoquot.

NOTICE is hereby given that, 30 days after date, we intend to apply to the Hon. Chief Commissioner of Lands and Works for a special licence to cut and carry away timber from the following described lands:

No. 11—Commencing at a post planted about two miles from the head of Sproat Lake and at the boundary line of W and H's Timber Limit No. 74, and about one-half mile from the left or south bank of Taylor River; thence running south 60 chaois; thence west 100 chains; thence north 60 chains to boundary line of W. and H.'s Timber Limit No. 74; thence east 100 chains to point of commencement.

Located July 24th, 1907.
W. LINDSAY,
D. McKENZIE.

No. 12—Commencing at a post planted about six miles from the head of Sproat Lake at the western boundary line of W. and H.'s timber limit No. 74, and about one-half mile from the left or south bank of Taylor River; thence running south 100 chains; thence east 80 chains; thence north 60 chains; thence west 40 chains; thence north 40 chains; thence west 40 chains to point of commencement.

Located July 22nd, 1907.
W. LINDSAY,
Aug. 3 D. McKENZIE.

NOTICE is hereby given that thirty days after date I intend to apply to the Hon. Chief Commissioner of Lands and Works for a licence to prospect for coal on the following described lands:

Commencing at a post planted at the southwest corner of the claim of J. A. Graham, being about three miles south of the south shore of Skidegate Inlet, opposite the old Cowgitz mine, Graham Island, Queen Charlotte Islands Group; thence south 80 chains, east 80 chains, north 80 chains, west 80 chains, back to the place of commencement, containing 640 acres.

Located this 15th day of June, A. D. 1907.

J. KINGHAM.
Jy27 A. A. McPHAIL, Agent.

NOTICE is hereby given that thirty days after date I intend to apply to the Hon. Chief Commissioner of Lands and Works for a licence to prospect for coal on the following described lands:

Commencing at a post planted at the southwest corner of the claim of J. A. Graham, being about three miles south of the south shore of Skidegate Inlet, opposite the old Cowgitz mine, Graham Island, Queen Charlotte Islands Group; thence south 80 chains, west 80 chains, north 80 chains, east 80 chains, back to the place of commencement, containing 640 acres.

Located this 15th day of June, A. D. 1907.

C. W. BLACKSTOCK.
Jy27 A. A. McPHAIL, Agent.

NOTICE is hereby given that thirty days after date I intend to apply to the Hon. Chief Commissioner of Lands and Works for a licence to prospect for coal on the following described lands:

Commencing at a post planted about three miles west of the Oil Works, on the north side of Skidegate Inlet, Graham Island, Queen Charlotte Islands Group; thence east 80 chains, south 80 chains, west 80 chains, north 80 chains, back to the place of commencement, containing 640 acres.

Located this 9th day of June, A. D. 1907.

F. M. SMITH.
Jy27 A. A. McPHAIL, Agent.

NOTICE is hereby given that thirty days after date I intend to apply to the Hon. Chief Commissioner of Lands and Works for a licence to prospect for coal on the following described lands:

Commencing at a post planted at the northwest corner of the claim of R. M. Smith, being about three miles west of the Oil Works, on the north side of Skidegate Inlet, Graham Island, Queen Charlotte Islands Group; thence north 80 chains, east 80 chains, south 80 chains, west 80 chains, back to the place of commencement, containing 640 acres.

Located this 9th day of June, A. D. 1907.

R. B. MANSON.
Jy27 A. A. McPHAIL, Agent.

NOTICE is hereby given that thirty days after date I intend to apply to the Hon. Chief Commissioner of Lands and Works for a licence to prospect for coal on the following described lands:

Commencing at a post planted at the northwest corner of the claim of R. M. Smith, being about three miles west of the Oil Works, on the north side of Skidegate Inlet, Graham Island, Queen Charlotte Islands Group; thence south 80 chains, west 80 chains, north 80 chains, east 80 chains, back to the place of commencement, containing 640 acres.

Located this 9th day of June, A. D. 1907.

W. C. NELSON.
Jy27 A. A. McPHAIL, Agent.

NOTICE is hereby given that thirty days after date I intend to apply to the Hon. Chief Commissioner of Lands and Works for a licence to prospect for coal on the following described lands:

Commencing at a post planted at the northwest corner of the claim of R. M. Smith, being about three miles west of the Oil Works, on the north side of Skidegate Inlet, Graham Island, Queen Charlotte Islands Group; thence north 80 chains, west 80 chains, south 80 chains, east 80 chains, back to the place of commencement, containing 640 acres.

Located this 9th day of June, A. D. 1907.

L. P. LOCH.
Jy27 A. A. McPHAIL, Agent.

NOTICE is hereby given that thirty days after date I intend to apply to the Hon. Chief Commissioner of Lands and Works for a licence to prospect for coal on the following described lands:

Commencing at a post planted two miles west of the northwest corner of the claim of R. M. Smith, being about five miles west of the Oil Works, on the north side of Skidegate Inlet, Graham Island, Queen Charlotte Islands Group; thence east 80 chains, south 80 chains, west 80 chains, north 80 chains, back to the place of commencement, containing 640 acres.

Located this 10th day of June, A. D. 1907.

ALEX. FERGUSON.
Jy27 A. A. McPHAIL, Agent.

NOTICE is hereby given that thirty days after date I intend to apply to the Hon. Chief Commissioner of Lands and Works for a licence to prospect for coal on the following described lands:

Commencing at a post planted at the northwest corner of the claim of Alex. Ferguson, being about five miles west of the Oil Works, on the north side of Skidegate Inlet, Graham Island, Queen Charlotte Islands Group; thence north 80 chains, east 80 chains, south 80 chains, west 80 chains, back to the place of commencement, containing 640 acres.

Located this 10th day of June, A. D. 1907.

H. J. HEISTERMAN.
Jy27 A. A. McPHAIL, Agent.

NOTICE is hereby given that thirty days after date I intend to apply to the Hon. Chief Commissioner of Lands and Works for a licence to prospect for coal on the following described lands:

Commencing at a post planted at the northwest corner of the claim of Alex. Ferguson, being about five miles west of the Oil Works, on the north side of Skidegate Inlet, Graham Island, Queen Charlotte Islands Group; thence south 80 chains, west 80 chains, north 80 chains, east 80 chains, back to the place of commencement, containing 640 acres.

Located this 10th day of June, A. D. 1907.

July F. COLBOURNE.

VICTORIA LAND DISTRICT.
District of Rupert, Kathlean Lake.

TAKE NOTICE that Enoch A. White, of Victoria, B. C., occupation, Lumberman, intends to apply for a special timber licence over the following described lands:

No. 17—Commencing at a post planted at the southwest corner of T. L. 13043, marked "Robert A. Grierson's Northwest corner post to No. 17 Claim"; thence south 40 chains; thence east 160 chains; thence north 40 chains; thence west 160 chains, to point of commencement.

Staked June 17th, 1907.

No. 18—Commencing at a post planted 40 chains south of the S.W. corner of T. L. 13043, marked "Robert A. Grierson's Northwest corner post to Claim No .18"; thence south 40 chains; thence east 160 chains; thence north 40 chains; thence west 160 chains, to point of commencement.

Staked June 17th, 1907.

No. 19—Commencing at a post planted 40 chains south of the southwest corner of T. L. 13043, marked "Dobert A. Grierson's Northeast corner post to No. 19 Claim"; thence south 40 chains; thence west 160 chains; thence north 40 chains; thence east 160 chains, to point of commencement.

Located June 17th, 1907.

No. 20—Commencing at a post planted 40 chains south of the southwest corner of T. L. 13043, marked "Robert A. Grierson's Southeast corner post to No. 20 Claim"; thence north 40 chains; thence west 160 chains; thence south 40 chains; thence east 160 chains, to point of commencement.

Staked June 17th,1907.

No. 21—Commencing at a post planted at the southwest corner of T. L. 13043 marked "Robert A. Grierson's Southeast corner post to No. 21 Claim"; thence north 40 chains; thence west 160 chains; thence south 40 chains; thence east 160 chains, to point of commencement.

Staked June 17th, 1907.

ENOCH A. WHITE,
Agent.
ROBERT ANDREW GRIERSON
Jy27 Locator

CLAYOQUOT LAND DISTRICT.
District of Alberni, B. C.

TAKE NOTICE that Percy David Hillis, of Victoria, occupation, Timber Dealer, intends to apply for a special timber licence over the following described lands:

No. 16—Commencing at a post planted at the northwest corner of Lot 623; thence east 120 chains; thence north 80 chains; thence west 40 chains; thence south 40 chains; thence west 80 chains to shore; thence along shore to place of commencement, containing 640 acres more or less.

July 13th, 1907.

No. 17—Commencing at a post planted on the shore about one-half mile north and a little west of the northwest corner of Lot 623; thence east 80 chains; thence north 80 chains; thence west to shore; thence southerly along shore to place of commencement, containing 640 acres more or less.

July 13th, 1907.

PERCY DAVID HILLIS.
By Wallace Walter Rhodes, Agent.
Jy27

NEW WESTMINSTER LAND DISTRICT.
Coast District.

TAKE NOTICE that Eugene R. Chandler, of Vancouver, B. C., occupation Broker, intends to apply for a special timber licence over the following described lands:

Commencing at a post planted about one mile east of King's Point, on north shore of Gilford Island, Tribune Channel, Coast District; thence south 40 chains; thence east 160 chains; thence north 40 chains to shore line; thence west 160 chains along south shore of Tribune Channel, to point of beginning and containing 640 acres more or less.

Staked June 21st, 1907.

EUGENE R. CHANDLER.
By Frank G. Bellham, Agent.
July 18th, 1907. Jy27

NOTICE is hereby given that thirty days after date I intend to apply to the Hon. Chief Commissioner of Lands and Works for a licence to prospect for coal on the following described lands:

Commencing at a post planted at the northwest corner of the claim of Alex. Ferguson, being about five miles west of the Oil Works, on the north side of Skidegate Inlet, Graham Island, Queen Charlotte Islands Group; thence north 80 chains, west 80 chains, south 80 chains, east 80 chains, back to the place of commencement, containing 640 acres.

Located this 10th day of June, A. D. 1907.

D. R. YOUNG.
Jy27 A. A. McPHAIL, Agent.

NOTICE is hereby given that thirty days after date I intend to apply to the Hon. Chief Commissioner of Lands and Works for a licence to prospect for coal on the following described lands:

Commencing at a post planted about two miles west of the southeast corner of the claim of D. R. Young, being about seven miles west of the Oil Works, on the north side of Skidegate Inlet, Graham Island, Queen Charlotte Islands Group; thence north 80 chains, east 80 chains, south 80 chains, west 80 chains, back to the place of commencement, containing 640 acres.

Located this 11th day of June, A. D. 1907.

N. S. EDGAR.
Jy27 A. A. McPHAIL, Agent.

NOTICE is hereby given that thirty days after date I intend to apply to the Hon. Chief Commissioner of Lands and Works for a licence to prospect for coal on the following described lands:

Commencing at a post planted at the southwest corner of the claim of N. S. Edgar, being about seven miles west of the Oil Works, on the north side of Skidegate Inlet, Graham Island, Queen Charlotte Islands Group; thence north 80 chains, west 80 chains, south 80 chains, east 80 chains, back to the place of commencement, containing 640 acres.

Located this 11th day of June, A. D. 1907.

J. F. L. EMUBRY.
Jy27 A. A. McPHAIL, Agent.

CLAYOQUOT LAND DISTRICT.
District of Alberni.

TAKE NOTICE that Harry M. Hillis, of Victoria, B. C., occupation, Timber merchant, intends to apply for a special timber licence over the following described lands:

No. 20—Commencing at a post planted at intersection of Bulson Creek and north line of Limit 627; thence west 80 chains; thence north 80 chains; thence east 80 chains; thence south 80 chains, to point of commencement.

July 16th, 1907.

No. 21—Commencing at a post planted about 5 chains nort hof the intersection of Bulson Creek and Limit 627; thence east 80 chains; thence north 120 chains; thence west 40 chains; thence south 80 chains; thence west 40 chains; thence south 40 chains, to point of commencement.

July 16th, 1907.

No. 22—Commencing at a post planted 40 chains east of the northeast corner of Lot 627; thence east 40 chains; thence south 160 chains; thence west 40 chains; thence north 160 chains, to point of commencement.

July 16th, 1907.

No. 28—Commencing at a post planted at the southwest corner of Lot 10773; thence east 80 chains; thence south 80 chains; thence west 80 chains; thence north 80 chains, to point of commencement.

July 11th, 1907.

All containing 640 acres more or less.

HARRY M. HILLIS.
Jy27 William J. Stone, Agent.

TAKE NOTICE that William R. Landen, of Chatham, Ont., occupation, Manufacturer, intends to apply for permission to purchase the following described land:

Commencing at a post planted at the northwest corner of section 21, township 13, range 5, Poudrier Survey, Nechaco Valleye; thence south 80 chains; thence east 80 chains; thence north 80 chains; thence west 80 chains to point of commencement, and containing 640 acres, more or less, and being said section 21, township 13, range 5, Poudrier Survey.

Date June 7th, 1907.

July 27 WILLIAM R. LANDEN.

TAKE NOTICE that P. Isbester of Saskatoon, Sask., occupation Agent, intends to apply for permission to purchase the following described land:

Commencing at a post planted at the northeast corner of section 22, township 13, range 5, Poudrier Survey, Nechaco Valley; thence south 80 chains; thence west 80 chains; thence north 80 chains; thence east chains to point of commencement, and containing 640 acres, more or less, and being said section 22, township 13, range 5, Poudrier Survey.

Date June 5th, 1907.

July 27 P. ISBESTER.

TAKE NOTICE that Susan Smith, of Cranbrook, B. C., occupation Married Woman, intends to apply for permission to purchase the following described lands:

Commencing at a post planted at the northwest corner of section 23, township 13, range 5, Poudrier Survey, Nechaco Valley; thence south 80 chains; thence east 80 chains; thence north 80 chains; thence west 80 chains to point of commencement, and containing 640 acres, more or less, and being said section 23, township 13, range 5, Poudrier Survey.

Date June 5, 1907.

July 27 SUSAN SMITH.

TAKE NOTICE that B. Berkland, of Minneapolis, Minn., occupation Agent, intends to apply for permission to purchase the following described land:

Commencing at a post planted at the southeast corner of section 24, township 13, range 5, Poudrier Survey, Nechaco Valley; thence north 80 chains; thence west 80 chains; thence south 80 chains; thence east 80 chains to point of commencement, and containing 640 acres, more or less, and being said section 24, township 13, range 5, Poudrier Survey.

Date June 5, 1907.

July 27 B. BERKLAND.

TAKE NOTICE that Louise Brunner, of Cranbrook, B.C., occupation spinster, intends to apply for permission to purchase the following described land:

Commencing at a post planted at the southeast corner of section 25, township 13, range 5, Poudrier Survey, Nechaco Valley; thence west 40. chains; thence north 40 chains; thence east 40 chains; thence south 40 chains to point of commencement, and being the southeast quarter of section 25, township 13, range 5, Poudrier Survey.

Date June 5, 1907.

July 27 LOUISE BRUNNER.

TAKE NOTICE that Ruth Smith of Cranbrook, B.C., occupation, Married Woman, intends to apply for permission to purchase the following described lands:

Commencing at a post planted at the southwest corner of section 26, township 13, range 5, Poudrier Survey, Nechaco Valley; thence north 80 chains; thence east 80 chains; thence south 80 chains; thence west 80 chains to point of commencement, and containing 640 acres, more or less, and being said section 26, township 13, range 5, Poudrier Survey.

Date June 5, 1907.

July 27 RUTH SMITH.

TAKE NOTICE that Agnes Byers, of Saskatoon, Sask., Wife of Newton C. Byers, occupation Real Estate Agent, intends to aply for permission to purchase the following described land:

Commencing at a post planted at the southeast corner of section 27, township 13, range 5, Poudrier Survey, Nechaco Valley; thence north 80 chains; thence west 80 chains; thence south 80 chains; thence east 80 chains to point of commencement, and containing 640 acres, more or less, and being section 27, township 13, range 5, Poudrier Survey.

Date June 5, 1907.

July 27 AGNES BYERS.

TAKE NOTICE that Benjamin Shoup of Chatham, Ontario, occupation Carpenter, intends to apply for permission to purchase the following described land:

Commencing at a post planted at the northwest corner of section 28, township 13, range 5, Poudrier Survey, Nechaco Valley; thence south 80 chains; thence east 80 chains; thence north 80 chains; thence west 80 chains; to point of commencement, and containing 640 acres, more or less, and being section 28, township 13, range 5, Poudrier Survey.

Date June 7, 1907.

July 27 BENJAMIN SHOUP.

TAKE NOTICE that Charles C. Greening, of Chatham, Ontario, occupation Machinist, intends to apply for permission to purchase the following described land:

Commencing at a post planted at the northeast corner of section 29, township 13, range 5, Poudrier Survey, Nechaco Valley; thence south 80 chains; thence north 80 chains; thence east 80 chains to point of commencement, and containing 640 acres, more or less, and being said section 29, township 13, range 5, Poudrier Survey.

Date June 7, 1907.

July 27 CHARLES C. GREENING.

TAKE NOTICE that Hanah Kershaw of Fort Steele, B.C., occupation Widow, intends to apply for permission to purchase the following described land:

Commencing at a post planted at the northwest corner of section 30, township 13, range 5, Poudrier Survey, Nechaco, Valley; thence south 80 chains; thence east 80 chains; thence north 80 chains; thence west 80 chains to point of commencement, and containing 640 acres, more or less, and being said section 30, township 13, range 5, Poudrier Survey.

Date June 7, 1907.

July 27 HANNAH KERSHAW.

TAKE NOTICE that Clarence Washington of Cranbrook, B.C., occupation Musician, intends to aply for permission to purchase the following described land:

Commencing at a post planted at the southwest corner of section 31, township 13, range 5, Poudrier Survey, Nechaco Valley; thence north 80 chains; thence east 80 chains; thence south 80 chains; thence west 80 chains to point of commencement, and containing 640 acres, more or less, and being said section 31, township 13, range 5, Poudrier Survey.

Date June 7, 1907.

July 27 CLARENCE WASHINGTON.

TAKE NOTICE that Hattie Harris, of Cranbrook, B.C., occupation Married Woman, intends to apply for permission to purchase the following described land:

Commencing at a post planted at the southeast corner of section 32, township 13, range 5, Poudrier Survey, Nechaco Valley; thence north 80 chains; thence west 80 chains; thence south 80 chains; thence east 80 chains to point of commencement, and containing 640 acres, more or less, and being secetion 32, township 13, range 5, Poudrier Survey.

Date June 7, 1907.

July 27 HATTIE HARRIS.

TAKE NOTICE that Jabez Harris, of Cranbrook, B.C., occupation Merchant, intends to apply for permission to purchase the following described land:

Commencing at a post planted at the southwest corner of section 33, township 13, range 5, Poudrier Survey; thence north 80 chains; thence east 80 chains; thence south 80 chains; thence west 80 chains to point of commencement, and containing 640 acres, more or less, and being said section 33, township 13, range 5, Poudrier Survey.

Date June 7, 1907.

July 27 JABEZ HARRIS.

TAKE NOTICE that L. Flanigan, of Saskatoon, Sask., occupation Agent, intends to aply for permission to purchase the following described land:

Commencing at a post planted at the northeast corner of the northwest quarter of section 24, township 4, range 4, Poudrier Survey, Nechaco Valley; thence south 40 chains; thence west 40 chains; thence north 40 chains; thence east 40 chains to point of commencement, and containing 160 acres, more or less, and being the northwest quarter of section 24, township 4, range 4, Poudrier Survey.

Date June 5th, 1907.

July 27 L. FLANIGAN.

TAKE NOTICE that Harry Collins, of Chatham, Ontario, occupation gentleman, intends to apply for permission to purchase the following described land:

Commencing at a post planted 40 chains north of the southwest corner of section 26, township 4, range 4, Poudrier Survey, Nechaco Valley; thence north 40 chains; thence east 80 chains; thence south 40 chains; thence west 80 chains to point of commencement, and containing 320 acres, more or less, and being the north half of said section 26, township 4, range 4, Poudrier Survey.

Date June 6, 1907.

July 27 HARRY COLLINS.

TAKE NOTICE that Thomas B. Stark of Cranbrook, B.C., occupation accountant, intends to apply for permission to purchase the following described land:

Commencing at a post planted about miles west of the southwest corner of section 19, township 13, range 5, Poudrier Survey, Nechaco Valley; thence south 80 chains; thence east 80 chains; thence north 80 chains; thence west 80 chains to point of commencement, and containing 640 acres, more or less.

Date June 9, 1907.

July 27 THOMAS B. STARK.

TAKE NOTICE that Florence Macleod, of Cranbrook, B.C. occupation milliner, intends to apply for permission to purchase the following described land:

Commencing at a post planted at the northwest corner of section 18, township 13, range 5, Poudrier Survey, Nechaco Valley; thence south 80 chains; thence west 80 chains; thence north 80 chains; thence east 80 chains to point of commencement, and containing 640 acres, more or less.

Date June 9, 1907.

July 27 FLORENCE MACLEOD.

TAKE NOTICE that Percy Chapman of Cranbrook, B.C., occupation Bartender, intends to apply for permission to purchase the following described land:

Comencing at a post planted about 2 miles in a westerly direction from the southwest corner of section 6, township 13, range 5, Poudrier Survey, Nechaco Valley; thence north 80 chains; thence east 80 chains; thence south 80 chains; thence west 80 chains to poitn of commencement, and containing 640 acres more or less.

Date June 9, 1907.

July 27 PERCY CHAPMAN.

TAKE NOTICE that Margaret Macleod, of Cranbrook, B.C., occupation milliner, intends to apply for permission to purchase the following described land:

Commencing at a post planted about 2 miles in a westerly direction from the southwest corner of section 6, township 13, range 5, Poudrier Survey, Nechaco Valley; thence north 80 chains; thence west 80 chains; thence south 80 chains; thence east 80 chains to point of commencement, and containing 640 acres more or less.

Date June 7, 1907.

July 27 MARGARET MACLEOD.

TAKE NOTICE that Harry K. Futa, of Cranbrook, B.C., occupation farmer, intends to apply for permission to purchase the following described land:

Commencing at a post planted at the northwest corner of section 30, township 13, range 5, Poudrier Survey, Nechaco Valley; thence south 80 chains; thence west 80 chains; thence north 80 chains; thence east 80 chains to point of commencement, and containing 640 acres more or less.

Date June 7, 1907.

July 27 HARRY K. FUTA.

TAKE NOTICE that Robert S. Aikins, of Cranbrook, B.C., occupation Merchant, intends to apply for permission to purchase the following described land:

Commencing at a post planted about 2 miles in a westerly section 19, township 13, range 5, Poudrier Survey, Nechaco Valley; thence north 80 chains; thence east 80 chains; thence south 80 chains; thence west 80 chains to point of commencement, and containing 640 acres, more or less.

Date June 9, 1907.

July 27 ROBERT S. AIKINS.

TAKE NOTICE that Alexander Stuart of London, Ontario, occupation Solicitor, intends to apply for permission to purchase the following described land:

Commencing at a post planted about 2 miles west of the southwest corner of section 19, township 13, range 5, Poudrier Survey, Nechaco Valley; thence south 80 chains; thence west 80 chains; thence north 80 chains; thence east 80 chains to point of commencement, and containing 640 acres more or less.

Date June 9, 1907.

July 27 ALEXANDER STUART.

TAKE NOTICE that James L. Grant, of Goderich, Ontario, ocupation Customs Office, intends to apply for permission to purchase the following described land:

Commencing at a post planted at the southwest corner of section 31, township 13, range 5, Poudrier Survey, Nechaco Valley; thence north 80 chains; thence east 80 chains; thence south 80 chains; thece west 80 chains; thence east 80 chains to point of commencement, and containing 640 acres, more or less.

Date June 7, 1907.

July 27 JAMES L. GRANT.

TAKE NOTICE that Robert K. Cowan, of London, Ontario, occupation Solicitor, intends to apply for permission to purchase the following described land:

Commencing at a post planted about 2 miles in a westerly direction from the southwest corner of section 7, township 13, range 5, Poudrier Survey, Nechaco Valley; thence north 80 chains; thence west 80 chains; thence south 80 chains; thence east 80 chains to point of commencement, and containing 640 acres, more or less.

Date June 9, 1907.

July 27 ROBERT K. COWAN.

TAKE NOTICE that John W. McIntosh, of London, Ontario, ocupation Clerk, intends to apply for permission to purchase the following described land:

Commencing at a post planted about 2 miles west of the southwest corner of section 7, township 13, range 5, Poudrier Survey, Nechaco Valley; thence north 80 chains; thence east 80 chains; thence south 80 chains; thence west 80 chains to point of commencement, and containing 640 acres, more or less.

Date June 9, 1907.

July 27 JOHN W. McINTOSH.

TAKE NOTICE that Luke Kelly, of Chatham, Ont., occupation Agent, intends to apply for permission to purchase the following described land:

Commencing at a post planted at the northwest corner of section 7, township 13, range 5, Poudrier Survey, Nechaco Valley; thence south 80 chains; thence west 80 chains; thence north 80 chains; thence east 80 chains to point of commencement, and containing 640 acres, more or less.

Date June 9, 1907.

July 27 LUKE KELLY.

TAKE NOTICE that William H. Wilson, of Cranbrook, B.C., occupation Merchant, intends to apply for permission to purchase the following described land:

Commencing at a post planted two miles west of the south-west corner of section 19, township 13, range 5, Poudrier Survey, Nechaco Valley; thence north 80 chains; thence west 80 chains; thence south 80 chains; thence east 80 chains to point of commencement, and containing 640 acres, more or less.

Date June 9, 1907.

July 27 WILLIAM H. WILSON.

TAKE NOTICE that Arthur J. Bradley, of Cranbrook, B.C., occupation Merchant, intends to apply for permission to purchase the following described land:

Commencing at a post planted at the southwest corner of section 19, township 13, range 5, Poudrier Survey, Nechaco Valley; thence north 80 chains; thence west 80 chains; thence south 80 chains; thence east 80 chains to point of commencement, containing 640 acres, more or less.

Date June 9, 1907.

Date June 9, 1907.

July 27 ARTHUR J. BRADLEY.

VICTORIA LAND DISTRICT.
District of Renfrew.

TAKE NOTICE that Joseph N. Britten, of Ballarad, Washington, occupation Dealer in Timber Lands, intends to apply for a special timber licence over the following described lands:

1. Commencing at a post planted 20 chains of the quarter corner on the south side of Section 5, Township 2, marked J .N. Britten's N. E. corner claim No. 6; thence west along line of timber limit No. 51, 50 chains; thence south along the line of timber limit No. 51, 80 chains; thence west along the line of timber limit No. 51, 20 chains; thence south along the line of timber limit No. 51, 20 chains; to a claim advertised in B.C. Gazette by Malcolm Known as Claim No. 5; thence east along line of above mentioned claim 70 chains; thence north 100 chains to point of commencement.

July 27 JOSEPH N. BRITTEN.

ALBERNI LAND DISTRICT.
District of Rupert.

TAKE NOTICE that LeRoy E. Clark, of St. Paul, Minn., occupation, Gentleman, intends to apply for permission to purchase the following described land:

Commencing at a post planted at northwest corner of Section 6, Township 34; thence east 80 chains; thence south 80 chains; thence west 80 chains; thence north 80 chains, to point of commencement, containing 640 acres more or less.

D. D. McPHAIL,
Agent for LeRoy E. Clark.
July 8th, 1907. Jy27

ALBERNI LAND DISTRICT.
District of Rupert.

TAKE NOTICE that Russell Lynn Fairburn, of St. Paul, Minn., occupation, Gentleman, intends to apply for permission to purchase the following described land:

Commencing at a post planted at southeast corner of Section 36, Township 36; thence west 80 chains; thence north 80 chains; thence east 80 chains; thence south 80 chains, to point of commencement, containing 640 acres more or less.

D. D. McPHAIL,
Agent for Russell Lynn Fairburn.
July 8th, 1907. Jy27

ALBERNI LAND DISTRICT.
District of Rupert.

TAKE NOTICE that William George Bissell, of Minneapolis, Minn., occupation, Gentleman, intends to apply for permission to purchase the following described land:

Commencing at a post planted at southwest corner of Section 31, Township 33; thence east 80 chains; thence north 80 chains; thence west 80 chains; thence south 80 chains, to point of commencement, containing 640 acres more or less.

D. D. McPHAIL,
Agent for William George Bissell.
July 8th, 1907. Jy27

ALBERNI LAND DISTRICT.
District of Rupert.

TAKE NOTICE that George Alexander Gardner, of Winnipeg, Man., occupation, Salesman, intends to apply for permission to purchase the following described land:

Commencing at a post planted at northeast corner of Section 25, Township 36; thence west 80 chains; thence south 80 chains; thence east 80 chains; thence north 80 chains, to point of commencement, containing 640 acres more or less.

D. D. McPHAIL,
Agent for George Alexander Gardner.
July 8th, 1907. Jy27

NOTICE is hereby given that thirty days after date I intend to apply to the Hon. Chief Commissioner of Lands and Works for a licence to prospect for coal on the following described lands:

Commencing at a post planted at the southwest corner of the claim of J. A. Graham, being about three miles south of the south shore of Skidegate Inlet opposite the old Cowgitz mine, Graham Island, Queen Charlotte Islands Group; thence north 80 chains, west 80 chains, south 80 chains, east 80 chains, back to the place of commencement, containing 640 acres.

Located this 15th day of June, A. D. 1907.

W. B. RYAN.
Jy27 A. A. McPHAIL, Agent.

NOTICE is hereby given that, 30 days after date, I intend to apply to the Hon. Chief Commissioner of Lands and Works for a special licence to cut and carry away timber from the following described lands:—

1. Beginning at a post marked "north-east corner," placed at a point two miles south from the north shore of Lyell Island, and about opposite the west end of Dog Island; thence south 80 chains; thence west 80 chains; thence north 80 chains; thence east 80 chains to the place of beginning.

2. Beginning at a post marked "noth-east corner," placed at a point about two miles south from the north shore of Lyell Island, and about one and a quarter miles west of the west end of Dog Island; thence south 80 chains; thence west 80 chains; thence north 80 chains; thence east 80 chains to the place of beginning.

3. Beginning at a post marked "noth-east corner," placed at a point about two miles south from the north shore of Lyell Island, and about two and a quarter miles west of the west end of Dog Island; thence south 80 chains; thence west 80 chains; thence north 80 chains; thence east 80 chains to place of beginning.

Dated July 17th, 1907.

July 27 C. G. JOHNSTONE.

NOTICE is hereby given that, 30 days after date, I intend to apply to the Hon. Chief Commissioner of Lands and Works for a special license to cut and carry away timber from the following described lands, situate on Lyell Island:

1. Beginning at a post planted on the north shore of Lyell Island, opposite about the centre of the south shore Dog Island, marked "north-east corner," running south 80 chains; thence west 80 chains; thence north 80 chains; thence easterly along the shore line to the place of beginning.

2. Beginning at a post marked "noth-east corner," placed on the north shore of Lyell Island, about opposite the west end of Dog Island, running south 80 chains; thence west 80 chains; thence north 80 chains; thence easterly along the shore to the place of beginning.

3. Beginning at a post marked "north-east corner," placed on the north shore of Lyell Island, about one and a quarter miles west of the west end of Dog Island, running south 80 chains; thence west 80 chains; thence north 80 chains; thence easterly along the shore to the place of beginning.

4. Beginning at a post marked "north-east corner," placed on the north shore of Lyell Island, about two and one-quarter miles west of the west end of Dog Island; running south 80 chains; thence west 80 chains; thence north 80 chains; thence easterly along the shore to the place of beginning.

5. Beginning at a post marked "north-east corner," placed at a point about one mile south from the north shore of Lyell Island, about opposite centre of the south side of Dog Island; thence south 80 chains; thence west 80 chains; thence north 80 chains; thence east 80 chains to place of beginning.

6. Beginning at a post marked "north-east corner," placed at a point about one mile south from the north shore of Lyell Island, and about opposite the west end of Dog Island; thence south 80 chains; thence west 80 chains; thence north 80 chains; thence east 80 chains to the place of beginning.

7. Beginning at a post marked |'north-east corner," placed at a point about one mile south from the north shore of Lyell Island, and about one and a quarter miles west of the west end of Dog Island; thence south 80 chains; thence west 80 chains; thence north 80 chains; thence east 80 chains to the place of beginning.

8. Beginning at a post marked "north-east corner," placed at a point about one mile south from the north shore of Lyell Island, and about two and one-quarter miles west of the west end of Dog Island; thence south 80 chains; thence west 80 chains; thence north 80 chains; thence east 80 chains; more or less; to the place of beginning.

Dated July 17th, 1907.

M. J. G. WHITE,

July 27 C. G. JOHNSTONE, Agent.

NOTICE is hereby given that, 30 days after date, I intend to apply to the Hon. Chief Commissioner of Lands and Works for a special licence to cut and carry away timber from the following described lands, situate on Lyell Island: Beginning at a post marked "north-east corner," placed at a point about two miles south from the north shore of Lyell Island, and opposite about the centre of the south side of Dog Island; thence south 80 chains; thence west 80 chains; thence north 80 chains; thence east 80 chains to the place of beginning.

Dated July 17th, 1907.

H. G. ANDERSON,

July 27 C. G. JOHNSTONE, Agent.

ALBERNI LAND DISTRICT.
District of Clayoquot.

TAKE NOTICE that E. D. Leverson, of Vancouver, intends to apply for a special timber licence over the following described lands:—

1. Commencing at the southeast corner, situate about 2 miles southwest from the head of Sterling Arm, Sproat Lake; thence north to the south boundary of Clark's T. A.; thence west and south and west and north to south boundary of Timber Limit 11,213; thence west 50 chains; thence south 60 chains; thence east to point of commencement.

2. Commencing at the northeast corner, situate about two miles southwest from the head of Sterling Arm, Sproat Lake; thence 160 chains west; thence south 40 chains; thence 160 chains east; thence north to point of commencement.

July 27 E. D. LEVERSON.

NECHACO LAND DISTRICT.
District of Coast.

TAKE NOTICE that William LeRoy, of Chatham, Ont., occupation accountant, intends to aply for permission to purchase the following described land:

Commencing at a post planted at the northwest corner of section 7, township 13, range 5, Poudrier Survey, Nechaco Valley; thence south 80 chains; thence east 80 chains; thence north 80 chains; thence west 80 chains; to point of commencement, and containing 640 acres, more or less, and being section 7, township 13, range 5, Poudrier Survey.

June 9, 1907.

WILLIAM LEROY.

July 27

TAKE NOTICE that William Woodhill of Chatham(Ont., occupation machinist, intends to apply for permission to purchase the following described land:

Commencing at a post planted at the northeast corner of section 8, township 13, range 5, Poudrier Survey, Nechaco Valley; thence south 80 chains; thence west 80 chains; thence north 80 chains; thence east 80 chains; to point of commencement, and containing 640 acres, more or less, and being said section 8, township 13, range 5, Poudrier Survey.

June 7th, 1907.

July 27 WILLIAM WOODHULL.

TAKE NOTICE that Homer Smith, of Chatham, Ont., occupation accountant, intends to apply for permission to purchase the following described land:

Commencing at a post planted at the northwest corner of section 9, township 13, range 5, Poudrier Survey, Nechaco Valley; thence south 80 chains; thence east 80 chains; thence north 80 chains; thence west 80 chains, to point of commencement, and containing 640 acres, more or less, and being said section 9, township 13, range 5, Poudrier Survey.

June 7, 1907.

July 27 HOMER SMITH.

TAKE NOTICE that Laura Coulthard of Saskatoon, Sask., Wife of William Coulthard, intends to apply for permission to purchase the following described land:

Commencing at a post planted at the northeast corner of Section 10, township 13, range 5, Poudrier Survey, Nechaco Valley; thence south 80 chains; thence west 80 chains; thence north 80 chains; thence east 80 chains to point of commencement, and containing 640 acres, more or less, and being said section 10, township 13, range 5, Poudrier Survey.

Dated June 5th, 1907.

July 27 LAURA COULTHARD.

TAKE NOTICE that B. Turner, of Saskatoon, Sask., occupation an Agent, intends to apply for permission to purchase the following described land:

Commencing at a post planted at the northwest corner of section 11, township 13, range 5, Poudrier Survey, Nechaco Valley; thence south 80 chains; thence east 80 chains; thence north 80 chains; thence west 80 chains to point of commencement, and containing 640 acres, more or less, and being section 11, township 13, range 5, Poudrier Survey.

Date June 5th, 1907.

July 27 B. TURNER.

TAKE NOTICE that Julia Patmore, wife of Charles Patmore, of Coleman, Alberta, occupation tinsmith, intends to apply for permission to purchase the following described land:

Commencing at a post planted at the southwest corner of section 12, township 13, range 5, Poudrier Survey, Nechaco Valley; thence north 80 chains; thence east 80 chains; thence south 80 chains; thence west 80 chains to point of commencement, and containing 640 acres, more or less, and being said section 12, township 13, range 5, Poudrier Survey.

Date June 5th, 1907.

July 27 JULIA PATMORE.

TAKE NOTICE that A. SNELL, of Saskatoon, Sask., occupation Agent, intends to apply for permission to purchase the following described land:

Commencing at a post planted at the northeast corner of section 13, township 13, range 5, Poudrier Survey, Nechaco Valley; thence south 80 chains; thence west 80 chains; thence north 80 chains; thence east 80 chains to point of commencement, and containing 640 acres, more or less, and being said section 13, township 13, range 5, Poudrier Survey.

Date June 5, 1907.

July 27 A. SNELL.

B. C. Timber Maps

of All Districts

VANCOUVER MAP and BLUE-PRINT CO.

Suite 20-21 Crowe and Wilson Chambers.

VANCOUVER, B. C.

TAKE NOTICE that C. Sparling of Saskatoon, Sask., occupation agent, intends to apply for permission to purchase the following described land:

Commencing at a post planted at the southwest corner of section 14, township 13, range 5, Poudrier Survey, Nechaco Valley; thence north 80 chains; thence east 80 chains; thence south 80 chains; thence west 80 chains to point of commencement, and containing 640 acres, more or less, and being said section 14, township 13, range 5, Poudrier Survey.

Date June 5, 1907.

July 27 C. SPARLING.

TAKE NOTICE that J. Gordon, of Saskatoon, Sask., occupation Agent, intends to apply for permission to purchase the following described land:

Commencing at a post planted at the southeast corner of section 15, township 13, range 5, Poudrier Survey, Nechaco Valley; thence north 80 chains; thence west 80 chains; thence south 80 chains; thence east 80 chains to point of commencement, and containing 640 acres, more or less, and being said section 15, township 13, range 5, Poudrier Survey.

Dated June 5, 1907.

July27 J. GORDON.

TAKE NOTICE that John A. Walker, of Chatham, Ont., occupation Barrister, intends to apply for permission to purchase the following described land:

Commencing at a post planted at the northwest corner of section 16, township 13, range 5, Poudrier Survey, Nechaco Valley; thence south 80 chains; thence east 80 chains; thence north 80 chains; thence west 80 chains; to point of commencement, and containing 640 acres, more or less, and being said section 16, township 13, range 5, Poudrier Survey.

Daet June 7, 1907.

July 27 JOHN A. WALKER.

TAKE NOTICE that Rudolph Lund, of Danholm, Sask., occupation farmer, intends to apply for permission to purchase the following described land:

Commencing at a post planted at the northwest corner of Sec. 30, Tp. 2, Range 4, Poudrier Survey, Nechaco Valley; thence east 80 chains; thence south 80 chains; thence west 80 chains; thence north 80 chains to point of commencement, and containing 640 acres, more or less, and being Sec. 30, Tp. 2, Range 4, Poudrier Survey.

Dated May 24th, 1907.

July 6 RUDOLPH LUND.

TAKE NOTICE that Chris Keen, of Saskatoon, Sask., occupation merchant, intends to apply for permission to purchase the following described land:

Commencing at a post planted at the northwest corner of Sec. 25, Tp. 2, Range 4, Poudrier Survey, Nechaco Valley; thence south 80 chains; thence east 80 chains; thence north 80 chains; thence west 80 chains to point of commencement, and containing 640 acres, more or less, and being Sec. 35, Tp. 2, R. 4, Poudrier Survey.

May 25th, 1907.

June 29 CHRIS KEEN.

ALBERNI LAND DISTRICT.
District of Rupert, Quatsino Sound.

TAKE NOTICE that Enoch A. White, of Victoria, B. C., occupation, Lumberman, intends to apply for a special timber licence over the following described lands:

No. 13—Commencing at a post planted at the southwest corner of T. L. 14012, marked "Claude A. White's Southeast corner post to Claim B"; thence north 120 chains; thence west 60 chains; thence south 120 chains; thence east 60 chains, to place of commencement.

Staked June 13, 1907.

No. 14—Commencing at a post planted 40 chains east and 280 chains south, following blazed line from the southeast corner of L. 170, marked "Enoch A. White's N. W. corner post to Claim No. 14"; then running 160 chains east; thence 40 chains south; thence 160 chains west; thence 40 chains north, to place of commencement.

Staked June 17th, 1907.

No. 15—Commencing at a post planted 40 chains east and 280 chains south of the southeast corner of L. 170, marked "Enoch A. White's N. W. corner post to Claim No. 15"; then running west 160 chains; thence south 40 chains; thence east 160 chains; thence north 40 chains, to place of commencement.

Staked June 17th, 1907.

No. 16—Commencing at a post planted 40 chains east and 320 chains south of the southeast corner of L. 170, marked "'E"n"oc'h" 'A'. White's N. W. corner post to Claim No. 16"; then running 160 chains east; thence 40 chains south; thence 160 chains west; thence 40 chains north, to place of commencement.

Staked June 17th, 1907.

No. 17—Commencing at a post planted 40 chains east and 320 chains south of the southeast corner, following blazed line of L. 170, marked "Enoch A. White's N. E. corner post to Claim 17"; then running 160 chains west; thence 40 chains south; thence 160 chains east; thence 40 chains north, to place of commencement.

Staked June 17th, 1907.

No. 18—Commencing at a post planted 40 chains east and 360 chains south of the southeast corner of L. 170, marked "Enoch A. White's N. W. corner post to Claim No. 18"; then running 160 chains east; thence 40 chains south; thence 160 chains west; thence 40 chains north, to place of commencement.

Staked June 17th, 1907.

No. 19—Commencing at a post planted [illegible] east and 360 chains south, following blazed line of the southeast corner of L. 170, marked "Enoch A. White's N. E. corner post to Claim No. 19"; then running 160 chains west; thence 40 chains south; thence 160 chains east; thence 40 chains north, to place of commencement.

Staked June 17th, 1907.

No. 20—Commencing at a post planted 40 chains east and 360 chains south of the southwest corner of L. 170, marked "Enoch A. White's S. E. corner post to Claim No. 20"; then running 160 chains north; thence 40 chains west; thence 160 chains south; thence 40 chains east, to place of commencement.

Staked June 17th, 1907.

U L."jc.5. Y emarke7 cmfwypar pu p

No. 4—Commencing at a post planted 50 chains north of the southeast corner of L. 170, marked "Enoch A. White's N. W. corner post to Claim No. 4"; then running 150 chains east; thence 50 chains south; thence 150 chains west; thence 50 chains north, to place of commencement.

Staked June 15th, 1907.

No. 7—Commencing at a post planted 40 chains east and 80 chains south of the southeast corner of L. 170, marked "Enoch A. White's N. W. corner post to Claim No. 7"; then running 160 chains east; thence 40 chains south; thence 160 chains west; thence 40 chains north, to place of commencement.

Staked June 16th, 1907.

No. 6—Commencing at a post planted 40 chains east and 40 chains south of the southeast corner of L. 170, marked "Enoch A. White's N. W. corner post to Claim No. 6"; then running east 150 chains; thence south 10 chains; thence east 5 chains; thence south 30 chains; thence west 160 chains; thence north 40 chains, to place of commencement.

Staked June 16th, 1907.

No. 5—Commencing at a post planted 40 chains east of the southeast corner of L. 170, marked "Enoch A. White's N. W. corner post to Claim No. 5"; then running 155 chains east; thence 40 chains south; thence 155 chains west; thence 40 chains north, to place of commencement.

Staked June 16th, 1907.

No. 3—Commencing at a post planted 50 chains north and 40 chains east of the southeast corner of L. 170, marked "Enoch A. White's S. W. corner post to Claim No. 3"; then running 80 chains north; thence 80 chains east; thence 80 chains south; thence 80 chains west, to place of commencement.

Staked June 15th, 1907.

No. 2—Commencing at a post planted 80 chains in a southerly direction along shore line from southwest corner of L. 190, marked "Enoch A. White's N. W. corner post to Claim No. 2"; then running east 100 chains; thence south 20 chains; thence east 40 chains; thence south 40 chains; thence west 140 chains, to shore line; thence northerly along shore line to place of commencement.

Staked June 15th, 1907.

No. 1—Commencing at a post planted at southwest corner of L. 190, marked "Enoch A. White's N. W. corner post to Claim No. 1"; and running east 40 chains to L. 172; thence East 40 chains; thence south 60 chains; thence east 20 chains; thence south 30 chains; thence west 80 chains to shore line; then northerly along shore line to place of commencement.

Staked June 15th, 1907.

No. 8—Commencing at a post planted 40 chains east and 120 chains south of the southeast corner of L. 170, marked "Enoch A. White's N.W. corner post to Claim No. 8"; then running 160 chains east; thence 40 chains south; thence 160 chains west; thence 40 chains north, to place of commencement.

Staked June 17th, 1907.

No. 9—Commencing at a post planted 40 chains east and 160 chains south, following blazed line from the southeast corner of L. 170, marked "Enoch A. White's N.W. corner post to Claim No. 9; thence running 160 chains east; thence 40 chains south; thence 160 chains west; thence 40 chains north, to place of commencement.

Staked June 17th, 1907.

No. 10—Commencing at a post planted 40 chains east and 160 chains south of teh southeast end of L. 170, marked "Enoch A. White's N.W. corner post to Claim No. 10"; then running 80 chains west; thence 80 chains south; thence 80 chains east; thence 80 chains north to place of commencement.

Staked June 17th, 1907.

No. 11—Commencing at a post planted 40 chains east and 200 chains south of the southeast corner of L. 170, marked "Enoch A. White's N.W. corner post to Claim No. 11"; then running 160 chains east; thence 40 chains south; thence 160 chains west; thence 40 chains north, to place of commencement.

Staked June 17th, 1907.

No. 12—Commencing at a post planted [illegible] chains east and 240 chains south, following blazed line from the southeast corner of L. 170, marked "Enoch A. White's N.W. corner post to Claim No. 12"; then running east 160 chains; thence south 40 chains; thence west 160 chains; thence north 40 chains, to place of commencement.

Staked June 17th, 1907.

Commencing at a post planted 40 chains east and 240 chains south of "Enoch A. White's N.E. corner post to Claim No. 13"; then running 160 chains west; thence 40 chains south; thence 160 chains east; thence 40 chains north, to place of commencement.

Staked June 17th, 1907.

CLAUDE A. WHITE, Locator.
ENOCH A. WHITE, Agent. Jy27

ALBERNI LAND DISTRICT.
District of Rupert.

TAKE NOTICE that John C. Philp, of Minneapolis, Minn., occupation, Gentleman, intends to apply for permission to purchase the following described land:

Commencing at a post planted at southeast corner of Section 12, Township 35; thence west 80 chains; thence north 80 chains; thence east 80 chains; thence south 80 chains, to point of commencement, containing 640 acres more or less.

D. D. McPHAIL,
Agent for John C. Philp.

July 8th, 1907. Jy27

ALBERNI LAND DISTRICT.
District of Rupert.

TAKE NOTICE that Francis Michael Hawkins, of St. Paul, Minn, occupation, Gentleman, intends to apply for permission to purchase the following described land:

Commencing at a post planted at northeast corner of Section 1. Township 35; thence west 80 chains; thence south 80 chains; thence east 80 chains; thence north 80 chains, to point of commencement, containing 640 acres more or less.

D. D. McPHAIL,
Agent for Francis Michael Hawkins.

July 8th, 1907. Jy27

VICTORIA LAND DISTRICT.
Rupert District.

TAKE NOTICE that James Hastie of Victoria, B.C., Merchant, and James McLauchlan, of Victoria, B.C., Contractor, intend to apply for a special timber licence over the following described lands:

No. 1—Commencing at a post planted about 4 miles to the west of Robinson's Bight, on a small unnamed creek, being the southeast corner post; thence north 80 chains; thence west 80 chains; thence south 80 chains; thence east 80 chains to point of commencement.

June 11, 1907.

JAMES HASTIE,
Jy 20 JAMES H. McLAUCHLAN.

VICTORIA LAND DISTRICT.
Rupert District.

TAKE NOTICE that James Hastie, of Victoria, B.C., Merchant, and James H. McLauchlan, of Victoria, B.C., contractor, intend to apply for a special licence over the following described lands:

No. 2—Commencing at a post planted about 4 miles to the west of Robinson's Bight on a small unnamed creek, being the northeast corner post; thence west 80 chains; thence south 80 chains; thence east 80 chains; thence north 80 chains to point of commencement.

June 12, 1907.

JAMES HASTIE,
Jy 20 JAMES H. McLAUCHLAN.

VICTORIA LAND DISTRICT.
Rupert District.

TAKE NOTICE that James Hastie of Victoria, B.C., Merchant, and James H. McLauchlan, of Victoria,a B.C., Contractor, intend to apply for a special timber licence over the following described lands:

No. 3—Commencing at a post planted about 4 miles to the west of Robinson's Bight, on a small unnamed creek, being the northwest corner post; thence south 160 chains; thence east 40 chains; thence north 160 chains; thence west 40 chains to point of commencement.

June 13th, 1907.

JAMES HASTIE,
Jy 20 JAMES H. McLAUCHLAN.

TAKE NOTICE that N. C. Byers, of Saskatoon, Sask., occupation Agent, intends to apply for permission to purchase the following described land:

Commencing at a post planted at the northeast corner of Sec. 33, Tp. 2, Rge. 4, Poudrier Survey, Nechaco Valley; thence south 80 chains; thence west 80 chains; thence north 80 chains; thence east 80 chains to point of commencement, and containing 640 acres, more or less, and being Sec. 33, Tp. 2, Rge. 4, Poudrier Survey.

Dated May 25th, 1907.

July 6 N. C. BYERS.

POULTRY KEEPING PAYS.

Readers of our magazine, because it teaches the best methods of handling fowls for profit. Tells how to get eggs in winter, and raise chicks in summer. Shows house-plans, handy appliances, etc., as well as illustrating and describing the different breeds. Every issue worth the price of a year's subscription. We will send it one year and include a large book on poultry for 50c. Sample free. Poultry Advocate, Petrolea, Ontario.

TAKE NOTICE that Adam Turner, of Saskatoon, Sask., occupation gentleman, intends to apply for permission to purchase the following described land.

Commencing at a post planted at the southeast corner of Sec. 32, Tp. 2, Rge. 4, Poudrier Survey Nechaco Valley; then north 80 chains; thence west 80 chains, thence south 80 chains; thence east 80 chains to point of commencement, and containing 640 acres, more or less, and being Sec. 32, Tp. 2, Rge. 4, Poudrier Survey.

Dated May 25th, 1907.

July 6 ADAM TURNER.

TAKE NOTICE that A. Sparling, of Saskatoon, Sask., occupation Butcher, intends to apply for permission to purchase the following described land:

Commencing at a post planted at the southeast corner of Sec. 29, Tp. 2, Range 4, Poudrier Survey, Nechaco Valley; thence south 80 chains; thence east 80 chains to point of commencement, and containing 640 acres, more or less, and being section 29, Tp. 2, Range 4, Poudrier Survey.

Dated May 25th, 1907.

July 6 A. SPARLING.

VICTORIA LAND DISTRICT.

Rupert District.

TAKE NOTICE that James Hastie, of Victoria, B.C., Merchant, and James H. McLauchlan, of Victoria, B.C., Contractor, intend to apply for a special timber licence over the following described lands:

No. 4—Commencing at a post planted about 4 miles to the west of Robinson's Bight on a small unnamed creek, being the northeast corner post; thence west 80 chains; thence south 80 chains; thence east 80 chains; thence north 80 chains to point of commencement.

June 14th, 1907.

JAMES HASTIE,
Jy 20 JAMES H. McLAUCHLAN.

NECHACO LAND DISTRICT, DISTRICT OF COAST.

TAKE NOTICE that Thomas Suland, of Saskatoon, Sask., occupation farmer, intends to apply for permission to purchase the following described land:

Commencing at a post planted half-mile north of the southeast corner of section 7, Tp. 2, Range 4, Poudrier Survey, Nechaco Valley; thence north 40 chains; thence west 80 chains; thence south 40 chains; thence east 80 chains to point of commencement, and containing 320 acres, more or less, and being the north half of Sec. 7, Tp. 2, Range 4, Poudrier Survey.

Dated May 23rd, 1907.

July 6 THOMAS SULAND.

TAKE NOTICE that E. Gordon, of Saskatoon, Sask., occupation Butcher, intends to apply for permission to purchase the following described land:

Commencing at a post planted at the southwest corner of Sec. 28, Tp. 2, Range 4, Poudrier Survey, Nechaco Valley; thence north 80 chains; thence east 80 chains; thence south 80 chains; thence west 80 chains to point of commencement, and containing 640 acres, more or less, and being Sec. 28, Tp. 2, Range 4, Poudrier Survey.

Dated May 25th, 1907.

July 6 E. GORDON.

TAKE NOTICE that M. Lund, of Danholm, Sask., occupation Married Woman, intends to apply for permission to purchase the following described land:

Commencing at a post planted at the northwest corner of Sec. 31, Tp. 2, Rge. 4, Poudrier Survey, Nechaco Valley; thence east 80 chains; thence south 80 chains; thence west 80 chains; thence north 80 chains to point of commencement, and containing 640 acres, more or less, and being Sec. 31, Tp. 2, Range 4, Poudrier Survey.

Dated May 24th, 1907.

July 6 M. LUND.

ALBERNI LAND DISTRICT.
District of Rupert, Quatsino Sound.

TAKE NOTICE that Enoch A. White, of Victoria, B. C., occupation, Lumberman, intends to apply for a special timber licence over the following described lands:

No. 1—Commencing at a post planted 60 chains south and 40 chains east of the southwest corner of Lot 193, marked "Robert A. Grierson's Southwest corner post to No. 1 Claim"; thence north about 60 chains; thence east about 40 chains; thence south 20 chains; thence east 70 chains; thence south 80 chains; thence west 30 chains; thence north 40 chains; thence west 80 chains, to point of commencement, being parts of Sec. 2-10 and 11, Township 19.

Staked June 21st, 1907.

No. 2—Commencing at a post planted 100 chains south and 120 chains east of the southwest corner of Lot 193, marked "Robert A. Grierson's Northwest corner post to No. 2 Claim"; thence south 80 chains; thence east 140 chains; thence north 40 chains; thence west 110 chains; thence north 40 chains; thence west 30 chains, to point of commencement, being part of Sec. 35 and 36, Township 18.

Staked June 21st, 1907.

No. 3—Commencing at a post planted 60 chains south and 40 chains east of the southwest corner of Lot 193, marked "Robert A. Grierson's Northwest corner post to No. 3 Claim"; thence south 80 chains; thence east 80 chains; thence north 80 chains; thence west 80 chains, to place of commencement, being Sec. 3, Township 19.

Staked June 21st, 1907.

No. 4—Commencing at a post planted 60 chains south and 40 chains east of the southwest corner of Lot 193, marked "Robert A. Grierson's Northeast corner post to No. 4 Claim"; thence south 80 chains; thence west 80 chains; thence north 80 chains; thence east 80 chains, to place of commencement, being Sec. 4, Township 19.

Staked June 21st, 1907.

ENOCH A. WHITE,
Agent.
ROBERT ANDREW GRIERSON,
Jy27 Locator.

VICTORIA LAND DISTRICT.
District of Renfrew.

TAKE NOTICE that the B. C. Canning Co., Ltd., of London, Eng., and Victoria, B. C., Salmon Canners, etc., intend to apply for permission to lease the following described foreshore and submerged land, with fishing rights:

Commencing at a post planted alongside the N.W. post of Foreshore Lease No. 306; thence westerly along the shore at highwater mark, 80 chains due west; thence south 120 chains seawards; thence easterly on a line with the shore 80 chains due east; thence north 120 chains to the point of commencement, and containing 960 acres more or less.

WILLIAM GEORGE WAY,
As Agent for the B. C. Canning Co., Ltd.

July 13th, 1907. Jy27

COAST LAND DISTRICT.
Coast Range 1.

TAKE NOTICE that Thomas H. Taylor, of Vancouver, B. C., occupation, Land Surveyor, intends to apply for a special timber licence over the following described lands:

Commencing at a post planted 3½ miles east of Scott Cove, Gilford Island, at the southeast corner of Lot 625; thence east 80 chains; thence north 80 chains; thence west 80 chains; thence south 80 chains, to the point of commencement.

THOMAS H. TAYLOR.

May 28th, 1907. Jy27

NEW WESTMINSTER LAND DISTRICT.
Coast District.

TAKE NOTICE that Eugene R. Chandler, of Vancouver, B. C., occupation, Broker, intends to apply for a special timber licence over the following described lands:

Commencing at a post planted about 1½ miles east of Deep Sea Bluff, on north shore of Tribune Channel; thence north 80 chains; thence east 80 chains; thence south 80 chains to shore line; thence west along shore line of Tribune Channel 80 chains, to point of be ginning, and containing 640 acres more or less.

Staked June 18th, 1907.

EUGENE R. CHANDLER.
By Frank G. Bellham, Agent.

July 17th, 107. Jy27

NEW WESTMINSTER LAND DISTRICT.
Coast District.

TAKE NOTICE that Eugene R. Chandler, of Vancouver, B. C., occupation, Broker, intends to apply for a special timber licence over the following described lands:

Commencing at a post planted about 2½ miles east of Deep Sea Bluff, at southeast corner of Claim No. 1, on north shore of Tribune Channel; thence north 80 chains; thence east 80 chains; thence south 80 chains to shore line; thence west 80 chains along shore line of Tribune Channel, to point of beginning, and containing 640 acres more or less.

Staked June 18th, 1907.

EUGENE R. CHANDLER.
By Frank G. Bellham, Agent.

July 18th, 1907. Jy27

New Goods

Arriving Daily At Prices That Speak of Economy

NEW DRESS SKIRTS

Prices $3.50 to $22.50.

NEW RAINCOATS

Special Prices $6.75, $10.00, $12.75.

NEW COATS

Prices $7.50 to $25.00.

Other lines arriving daily at unexcelled values.

Chas. W. Hills & Co.

Exclusively Ready-to-wear and Millinery

940 Granville St., VANCOUVER

Angell Engraving Co.

PHOTO-ENGRAVERS and DESIGNERS In All Branches

518 Hastings St.

Vancouver, B. C.

At The Street Corner

By THE LOUNGER

There are a few verses in the Bible with which I wish to head my weekly "spiel." I think, however, that it would be somewhat advisable to quote them and also to give chapter and verse, because my experience has been that the majority of people do not know their Bible at all, and that those who do can't locate quotations:

"They that go down to sea in ships, that do business in great waters;
Those men see the works of the Lord, and his wonders in the deep.
For He commandeth, and raiseth up the stormy wind, which lifteth up the waves thereof.
They mount up to the heaven, they go down again to the depths; their soul is melted because of trouble;
They reel to and fro like a drunken man, and are at their wit's end;
Then they cry unto the Lord . . ."

Psalms 107; Versus 23, 24, 25, 26, 27, 28.

I saw one of these vessels which carry men down to the sea to do business, quite lately. It would be invidious to say which ship I saw, because I understand they are all much alike. If necessary, however, I can name the vessel. I found that sealers have to live under conditions which a well educated hog would not tolerate. In a space about half the size of my own office, with a tenth part of the same ventilation eighteen men sleep. It is true that they don't sleep all at the same time, because some are on watch. Ask yourselves whether this is right. On the boat I visited there is absolutely no sanitary accommodation. Laws of Nature which in Victoria and Vancouver have to be fulfilled in the saloons, owing to the pig-headedness of their respective councils, are fulfilled in public from the sides of the ship. Is this right?

We all know that there is money to be made in sealing. We have some idea of what an ordinary seal-skin costs. I am not a Socialist; up to the present I have never believed in Trades Unions, but I do think it a scandal that such a state of affairs should exist in Western Canada. That's all; it's now "up to my readers."

I saw the other week that my pet complaint had not only been voiced by some other person in The Colonist, but actually endorsed by its editor. I refer to the question of noise. It seems to me more scandalous every morning that hooters, whistles, etc., should be allowed to disturb people. The steam engine was made for man, not vice versa. The noise to be heard in Victoria at seven and eight every morning is enough to make every visitor feel that he will take the next boat home, and every resident curse the day he ever settled in the town. Who is the better for it? Does it make a workman's heart glow with joy to hear a shrieking whistle? Does it help him to get up in time to have a whistle blown at the time he should be at the works? If so, well and good; I can then endure hardship for the benefit of others. But I don't believe it. My own conviction is that hooters, whistles and other abominations of like ilk are blown simply and solely because the prime agents are sore at having to get up so early in the morning. And that's not fair.

There was an excellent picnic at Goldstream last Sunday. It was given by members of the No. 3 Company, 5th Regiment. It was a great success. One of the most popular features was the race between Mr. R. P. Clarke and Major Hibben. In the first heat a tie was called; in the second the former was victor. But what I want to know is what happaned to the ten-gallon keg of beer that left with the last rig?

The Mayor and Council are to be congratulated on the increased pressure of water. This is noticeable everywhere.

As a lounger, pure and simple, I would like to point out to Victorians who are in possession of private houses that there is an almost phenomenal demand for single rooms. In some cases breakfast is demanded, in other cases no meals are asked for. Rooms are at a premium. There must be many people living in Victoria who could let rooms; it is true that it would not mean very much money, but an extra $8.00 a month with only the trouble of making a bed is worth considering. There are many house-holders in town who have no idea of the difficulty which strangers have in finding rooms. The thing is worth looking into. A company who would take a block of house-keeping rooms with a few single sleeping rooms would make money. There was a great talk of the old Vernon being thus converted. It has fallen through. It is not an atom of good advertising Victoria as a residential town if Victorians cannot put up their visitors. It is true that as a rule a man can get a room at a residential hotel at about $2.50 a day and upwards. Where is the man going to say who wants to live here and go out for his day's work, and take his meals with him? True, such houses are to be found, but they are full.

Only the day before yesterday I went round town with a man whom I had met many months ago; he did not know the town well and wanted advice as to rooming. He had money, he also had a good job in town. I tried four places where the accommodation was just exactly what he wanted, and he could not get a room.

The Colonist is perfectly welcome to say that a paper which "runs down its own town" is worthy of punishment. To my mind a paper which will go out of its way to advertise its own town when it knows that there is little accommodation for visitors, is not far removed from a man who obtains money under false pretences.

Lounger.

The ordinarily faithless woman is far too ready to adore, temporarily, anyone who flatters her. It is the silly craving that some women have for constantly expressed admiration that leads her astray.—New Album.



The Poodle Dog Grill,

Yates St., Victoria, B. C., is the only real "grill" in British Columbia—the only place where you can ACTUALLY obtain your choice of meats and all the delicacies of the season.

SMITH & SHAUGHNESSY



The Kodak Season Is On

Write for my 1907 Catalog of

Eastman

KODAKS, CAMERAS FILMS. PLATES, Etc., Etc.

A NEW POCKET KODAK

No. 4 Folding. Pictures 4 x 5. Price $20.00.

WILL MARSDEN, The Kodak Specialist

665 Granville St., Vancouver

JUST A FEW

OF THE LATEST

POPULAR SONGS

"ARRA WANNA," "DREAMING,"
"'NEATH THE OLD ACORN TREE, SWEET ESTELLE"
"JUST A LITTLE FOND AFFECTION,"
"WHEN THE FLOWERS BLOOM IN SPRINGTIME,"
"HONEY BOY,"
"I'D RATHER TWO-STEP THAN WALTZ, BILL,"
"NO WEDDING BELLS FOR ME,"
"DEUTSCHLAND,"
AND OVER TWO HUNDRED OTHERS.

WRITE FOR CATALOGUES.

FLETCHER BROS.

UP-TO-DATE MUSIC HOUSE

93 Government St. Victoria.

Models of Inventions

DESIGNED, BUILT OR PERFECTED FOR

INVENTORS and PATENTEES

DRAWINGS AND BLUEPRINTS

Write for Particulars

VANCOUVER MODEL MACHINE AN CYCLE WORKS, 980 GRANVILLE ST., VANCOUVE W. T. WATSON, Proprietor