New Wellington
Coal
is the best
ROGERS & BLACK
Sole Agents

Prince Rupert Journal

High-Class
Job Printing
In all Lines

VOLUME 1. Published Twice a Week. PRINCE RUPERT, B. C., TUESDAY, JANUARY 24, 1911. Price, Five Cents. No. 64.

CITY'S WAGE SCALE

Subject of Increased Rates Comes Befor the Council Last Night.

Scheme Being Evolved by Which More Economical Management Can Be Maintained

The city council was waited upon last evening by a large delegation representing the Industrial workers who ask 45 cents an hour for city work. The visit of the delegation was the outcome of the move made before election for thish increased pay. On Sunday evening a meeting was held when it was decided to at once make the request. It was explained last evening that the streets committee, under Ald. Hilditch is at work evolving a system of carrying on the work done by the city so that the best results may be obtained from it. The details of the scheme will likely be ready for the next meeting of the council and under it Ald. Hilditch exppects that any increased pay which may be made will be more than counterbalanced by the effective work which will be possible.

Make Requests

A petition was presented by the Industrial workers, signed by A. L. Morse, G. Casey and T. Maitland.

Ald. Clayton wanted to know who these petitioners represented and how many of the association were citizens of Canada. He moved that representatives be heard before the council, which motion carried

Mr. Casey said he represented the Industrial workers. The association wanted to know as soon as possible the views of the council on the subject. The weather conditions made it more costly to live so that they wanted to have the advantages to be derived from the increased wage scale as soon as possible. The fact that the men who acceded to the request of the association before election were returned at the head of the poll showed that this was a popular move.

Ald. Clayton said that he was willing to grant the 45 cents an hour on condition that the association was largely made up of citizens.

In reply, Mr. Casey said he thought over half were British subjects.

In reply to Ald. Newton, the speaker said that the members were mostl ythose who worked on the streets and in the sewers.

In reply to Ald. Kirkpatrick, the speaker said the association was local. It was not affiliated with any other body.

Ald. Hilditch asked what the delegates thought had been the average wages drawn for the past three months by the men working on the streets.

Mr. Casey said he thought that $45 a month would be a fair average.

Ald. Morrissey wanted to know if it was the intention to have the new rate apply to existing contracts.

No reply was volunteered to this

Ald. Pattullo was in favor of paying good wages but he did not quite agree that a worker should be too exorbitant. It would not be wise to kill the goose that laid the golden egg. If the prices paid for the work were too high investors here would not sanction the work going on.

Citizen Workers

Ald. Newton explained that he had always favore dincreased wages to citizen workmen. He never intended to make that term apply to Canadian workmen only. What he intended was that any man who was prepared to make a home here should be included under the term.

Ald. Hilditch said that this was a business proposition more than a philanthropic one. He had studied the question and wanted to see workmen get the best possible wages. The men who were paying the taxes should be protected. He believed that by introducing the proper system the increase in wages might be allowed for and the taxpayers would not have to pay any more. He was evolving a scheme by which the men could give such service that the city would lose nothing.

Ald. Clayton explained that he did not mean by citizens that they should be Canadians or even Britishers. What he meant was men who were willing to come here and make their homes in the city and thus help to build up the place. He thought that was a reasonable demand.

Ald. Pattullo explained that there was a wide variety of wages paid now by men in the council. Some were getting 37½ cents, others 40 cents, 45 cents and 50 cents. He moved that the acting mayor name a select committee of three to go into this.

Ald. Clayton said he learned during his short term that there was a wide variety of wages paid. He understood that the chief engineer in city's pay, under Mayor Stork, one got $100 a month, while assistants got $130 and $150.

Ald. Morrissey advised that the workers wait until the streets committee had evolved its plans by which expert foremen would have charge of the work and would by a wise management of it make a saving to the city, even at increased wages.

It was decided to refer the question to a select committee to be named by the acting mayor, when notice will be given the representatives of the Industrial workers so that they can present their views before the committee.

Related Motions

Later in the evening resolutions dealing with the subject of wages came up and provoked a continuation of the debate.

Ald. Newton moved in favor of

(Continued on Page Eight)

KISPIOX MURDER

Brutal Act by Indians Who are Implicated in the Crime.

Perjury Charges May Be Laid As a Result of the Examination

(Special to The Journal)

HAZELTON, Jan. 24.—The body of the Indian girl Janette, whose murder was recorded a few days ago brought to Hazelton for a post-mortem examination, disclosed the fact that there had been a murder of the most brutal nature committed. The body was terribly mutilated.

The coroner's jury, after three days' examination of seventeen witnesses drawn from the Kispiox Indians, and one white man, returned a verdict of willful murder by a party or parties unknown.

Several witnesses, endeavoring apparently to shield the guilty one, are believed to have perjured themselves while giving evidence and will be prosecuted.

WANT BAYS NAVIGABLE

City Council Will Endeavor to Have the Inlets in Waterfront Kept Open

In consequence of the G. T. P. having filed its plans with the department at Ottawa, a move will be made by the city to endeavor to have the small inlets at Cameron Bay and Hayes Creek kept open for scows, etc.

At the council meeting last evening Ald. Hilditch said that in looking over the plans he felt that at a very small cost the G. T. P. could put in some abutments and girders to allow small craft to enter the bays

After some discussion it was proposed to prepare a letter to be forwarded in connection with the proposition.

Tomorrow night, at 9 o'clock, at the Central hotel, the St. Andrew's Society and their friends will celebrate their second annual banquet in memory of Scotland's immortal bard, Robbie Burns. The leading lights of the city will perform in speech, song and story. The menu, which is in the hands f Mr. Peter Black, will surpass anything yet provided in the city.

Last evening in the McIntyre hall a most enjoyable evening was spent at the Grand Scotch Concert and dance given under the auspices of J. S. Gray. The music was under the charge of Mr. Gray, which ensured the best, and every one enjoyed the entertainment to the fullest.

THE DUNEDIN BLOCK

Proposed to Amend Bylaw Before Proceeding Further With Demolition.

New Method Under Which Legal Work of City Is Being Carried Out

The Dunedin block and the policy to be pursued in connection with it, caused a little ripple at the council board last evening. In conjunction with the discussion the question of the city solicitors came up.

A report from the streets committee enclosed a written opinion from C. V. Bennett, stating that he felt the council was within its rights in going ahead and having the building torn down, charging the cost against the owners. The committee recommended, however, that the matter should be delayed until the council had a chance to amend the building bylaw where it was proposed to impose a penalty upon the owners for not removing the building.

Ald. Hilditch explained that this had been a long time before the council. He favored going ahead and tearing the building down. There was a difference of opinion in the committee, however, and he was in the minority.

Ald. Pattullo said the building did not seem to be any menace as long as it was not occupied. He preferred to leave this until the building bylaw was amended. Then the owners could be fined for allowig it to stand.

Ald. Hilditch had no objection to the move of Ald. Pattullo, but it necessitated going to the solicitors again and finding whether there was the authority to fine a man for allowing this to stand. He doubted whether that power was given under the act. They had the power to tear it down. Ald. Pattullo should have moved in this direction last year. It had been up three months.

Ald. Pattullo said he believed in crossing the bridge when they came to it.

Ald. Hilditch said they had been crossing it for three months.

Ald. Pattullo argued that the question had never come up in this way last year.

Ald. Hilditch held that the facts had all been before the council nd a move could have been made had Ald. Pattullo wanted it.

Ald. Morrissey agreed with Ald. Pattullo on the ground that it would be wiser to avoid comlications. The occupiers of the building had been forced to leave and might come on the city for damages.

Ald. Kerr wanted to know if the council could make the new amendment apply to buildings already standing.

Ald. Pattullo said there was no doubt it could, as the building would still be unsafe after the bylaw was amended.

Ald. Pattullo wanted to know if any solicitor had been engaged at any time adn under what arrangement.

Ald. Hilditch said that the chairmen of the committees had met and had decided to have Mr. Bennett give advice as asked for. After a test of that method it could be found about what the work was worth.

Ald. Hilditch wanted to know if any membe rof the council who was not a chairman of a committee could go to the solicitor and seek advice.

A reference to the resolution was made, when it was found that the duty of engaging a solicitor vested with the mayor and chairmen of the committees.

Ald. Newton said that his idea in moving the resolution was to avoid having the solicitor consulted on all kinds of points without consideration.

Ald. Pattullo asked if any scale of fees had been arranged for.

Ald. Hilditch said this had not been arranged, but he understood it would be. There was an advantage in the new system which was seen this evening. There would be advice sought on any oint that arose by the chairman of the committee, acting for the committee. The opinion would be given in writing nad would stnd. Thus they would avoid the reversing of opinions on the ground that a contrary one had not been given.

The city council will sit again next Monday evening.

EXPECT BIG TRADE

G.T.P. Rolling Stock at This Point is Being Constantly Supplemented.

General Superintendent Meehan Is Preparing for Heavy Traffic in the Spring

The constant arrival in the city of additional rolling stock for the G. T. P. is the best assurance that the coming summer is to see a lot of traffic handled on the line. Already the company has six locomotives on this end of the line each one of them capable of hauling 1,100 tons on the road as it now stands. When some more ballasting is dne and general overhauling accomplished, so that faster speed can be made, these engines will handle considerably more than this.

General Superintendent Meehan, however, expects to keep these busy with the opening of the spring.

The rolling stock to supplement this end of the service is being added t all the time and there is considerable yet to be shipped from the south. Yesterday the great wrecking plant reached port and has been transferred to the rails ready for any emergency.

This plant has a crane capable of lifting any of the locomotives in use here and placing it on the rails again in case of an accident. It can lift 100 tons without inconvenience.

In addition to the duty of serving as a means of "first aid to the wounded" rolling stock on the line, the plant can be ut to other uses. Mr. Meehan in fact is going to use it to hoist heavy material into the freight cars to be carried up the line and expects to find it of great value about the yard.

SELECTING INDIAN COUNCIL

Metlakatla Reserve Has Nominated Candidates to Contest Election

A meeting of those qualified to vote for councillors for the Metlakatla Indian reserve was held last Monday to nominate candidates for the election as councilors. The following are the candidates selected:

Ward I.—Albert Leighton, Sr., Roger Pierson, Albert Leighton, Jr., Henry Prevost, Joshua Leighton, John Leighton.

Ward II.—Peter Haldane, W. Leighton, John Campbell, Peter Verm, Reuben Leighton, John Mackay, Kenneth Benson.

The election will be by ballot. The council is being re-organized and good results should follow.

AFTER BLIND PIGS

Police Force Seek to Stamp Out Illicit Sale of Intoxicating Liquors.

Several Charges to Be Heard in Court Tomorrow Morning by Magistrate

The city police force has waged war upon the sellers of intoxicants without licenses and upon other lawbreakers. The police court is consequently occupied with consideration of evidence against the retailers of spirituous liquors who have not licenses to sell. There are liquors of various brands on exhibition in the court room, the result of searches made by Chief McCarvell and his force.

The evidence of the men accused would tend to create the impression that in many of these places stocks of liquor are kept by private parties to celebrate holidays by giving to their friends. Quick changes in ownership takes place also and the police have difficulty in securing the necessary evidence.

Eva Tronce was called in court this morning, but failed to appear in answer to the charge. A warrant has been issued for her arrest.

Several charges of having liquor for sale without license were laid over this morning until tomorrow at 10 o'clock. In several of these cases the police made searches and found liquor. W. E. Fisher is prosecuting.

A Chinese place on Fulton street will have to answer a charge of selling opium against the law. The case will come up tomorrow morning.

A Japanese , giving evidence of being mentally affected is being held in jail.

A charge laid against Wright, of the Frisco Billiard hall, was tried before J. H. McMullin this morning. John Johnson swore he bought Scotch whiskey from tne accused and produced a flask which he had purchased. The accused swore he never sold such a bottle.

The magistrate felt ne could not convict the man.

R. O. Jennings and C. Gillingham, in charge of the road work under the provincial government in this district, went south on Sunday morning on departmental business.

HEAVY SNOW

G. T. P. Line Has Trouble to Keep Open on Account of It

The heavy fall of snow does not seem to be peculiar to Prince Rupert. All along the coast and eastward on the continent similar conditions are being experienced. The peculiar feature of having sleighing is being met with in other cities where such a condition does not usually exist.

General Superintendent Meehan, Superintendent McNicholl and Divisional Engineer Van Arsdol, of the G. T. P., returned to the city on Monday evening by special train, after a vain attempt to go through to the end of the track. About 45 miles out snow was encountered which made it advisable to come back.

The company found it impossible to complete the snow sheds before the winter set in and the worst trouble is naturally experienced where the sheds are to go. The officials felt it was advisable to return rather than continue the difficult task before them. The clearing of the way will be left to the section men and to another locomotive and snow plow that is on the ground.

PROSPECTING TOUR

Winter Parties are Out North of Hazelton Inspecting the Country.

Vast Grazing District Said to Exist—Mineral in Abundance, Also

T. E. Hankin, John Blume and Herbert Mehan, operator at Fourth cabin, on the Yukon telegraph line, who has been on leave of absence for two weeks spending the holidays at Hazelton, have left for a prospecting tour north of Hazelton. Hankin and Blume will cruise a portion of the extensive country around the headwatrs of the Skeena and will be away for the rest of the winter. with possibly one trip to town for supplies.

T. E. Hankin is probably as well posted as anyone on the vast countr ynorth of Hazelton and it is his opinion that it is one of the best portions of British Columbia. The great coal district of which Groundhog mountain is a part is apparently hundreds of square miles in extent. There are prairies, covered at the time of his visit with buffalo grass, which it took two days of travel to cross. The winter climate is mild and there is every indication that cattle would thrive with little if any feeding between seasons.

From Hazelton to Bear lake the mountains on the east bank of the Skeena show signs of mineral everywhere.

COMPLAINTS IN WRITING

Council Will Ask That This Be Done So As to Have Definite Record

Ald. Morrissey is still concerned about the lack of water on Ninth avenue. He explained to the council last evening that residents were constantly calling his attention to the situation. There was pipe alongside the ditch, he said, for part of the way although he believed the couplings were lacking. He wished something done.

This raised complaints of broken pipes elsewhere when it was suggested that in future complaints be made in writing.

RECEPTION TO CREW

H.M.C.S Rainbow is Expected in Prince Rupert Within a Short Time.

Council Take Steps to Accord a Hearty Welcome to the Officers and Men

The city council last evening considered the question of a reception to the Canadian training ship Rainbow, on her arival here. The vessel is on her first northern cruise as a fishery protection cruiser and will call here.

No particulars have been received but it is anticipated that she will spend several days in port, her cruise lasting about six weeks. On the way north she will take the outside passage, calling at Alberni, on the west coast of Vancouver Island, and keeping a lookout for poachers. On the return trip she will go by the inside passage.

A committee consisting of Ald. Kirkpatrick, Ald. Pattullo and Ald. Clayton, was appointed to look after the reception. It was suggested that a banquet might be served the officers which would be practically self-paying. The men will probably be tendered a smoker at the expense of the city.

The acting mayor, Ald. Smith, is taking means to ascertain when the vessel will be here.

LUMBER PURCHASES

Georgetown Sawmill Will Furnish Dimension Spruce for a Time

The city council will purchase such dimension lumber as is needed at present from the Georgetown sawmill. This was decided upon last evening on a report from the streets committee.

Ald. Hilditch explained that the Westholme Lumber company could not assure dimension lumber until April 10. It was wise to obtain this from the Georgetown Lumber company wkhich could deliver the lumber in about a week. The price of $14.50 a thousand was not very much in advance of what the Westholme Lumber company asked for it.

WANTS REDUCED RATES

W. F. McLean Seeks to Have C. P. R. Give Lower Tariff

Mr. W. F. McLean, M. P., in the house of commons a few days ago, introduced as an amendment to the government's motion to go into supply, the following:

"This house hereby declares that steps be at once taken to ascertain the rights of the public using the Cnadian Pacific railroad to reduce the tarif fbecause of a provision in that regard contained in the Act of Parliament ratifying the agreement with the company, or any other act."

Mr. McLean's contention was that parliament should intervene on the strength of the clause of C. P. R. Act fo 1881, whereby the company is, or was, bound to reduce rates when its net earnings should exceed ten per cent of the capital expenditure upon the railway. As against this it was pointed out that by the act of 1877 when the company acquired the Crow's Nest Pass franchise, the C. P. R. was pledged to submit to the jurisdiction of the board of railway commissioners then in contemplation and that the company had been under the jurisdiction of the board as to rates ever since the formation of the board the same as other railways. Therefore, it was argued, redress of such grievances as Mr. McLean complained of was the function of the borad and not of parliament.

The amendment was defeated, only one member standing up with Mr. McLean to demand "Yeas and Nays."

Ald. Kerr asked a question of the council last evening with respect to the bartenders' licenses. He found that $5 was collected for those who took out a license from early in the yeafr to January 15 only. It was explained that all the licenses expired on January 15, and July 15, no matter when taken out. Ald. Kerr thought this worked an injustice on the bartenders, but it was thought nothing could be done.

Supply the Money

The inhabitants of Great Britain, notwithstanding the limited extent of the natural resources of their own country, and their need to purchase from other lands, and to transport from distant parts of the earth the greater portion of their supplies of food and raw materials, have been so successful in overcoming the obstacles placed in their path by nature that they have not only had the means of purchasing all the food, raw materials, and manufactured goods they have needed to buy from other lands for their own consumption and maintenance, but they have been able to create so much surplus wealth that they have supplied other nations with visible capital to the extent of nearly £3,200,000,000, or approximately $16,000,000,000, as well as with a large amount of private capital, so that the total sum provided is estimated to be upwards of £3,500,000,000,000. The days of miracles are supposed to have passed but had anyone predicted two generations ago that in 1910 Great Britain would posses this great wealth abroad, over and above the vastly increased wealth of her own people at home, the prediction would have been regarded as beyond the possibility of realization, said the editor of the Staist in a recent lecture.

That Great Britain has been so successful is undoubtdly due to the enterprise, courage, hard work and thrift of her people, which have caused them to save money in the first place, and in the second to use it wherever the best results were to obtained whether in their own country or in other lands. In fact, wherever capital has been urgently needed and likely to obtain profitable employment the British investor has been ready to find a large part of the sums required. Sometimes the production of coal required to be expanded, sometimes the copper supply had to be largely increased, sometimes tin, or nitrate, or gold, or silver, or lead, or power—in fact, British capital was available for producing anything that the world urgently required for its use. The result of this attiude of our investors has been an increase not only in the wealth of Great Britain beyond the dreams of the most sanguine, but an expansion in the prosperity of the whole world at a rate and in a measure never previously witnessed or possible. The greatness of th work accomplished by th investors of Great Britain cannot fail to impress every impartial person.

The lecturer, in weighing up the advantages which have accrued from Great Britain's policy of investing capital wherever it was urgently needed, said:

"In ascertaining the large amounts of capital that Great Britain has supplied to individual colonial and foreign countries, one is compelled to recognize the powerful influence which Great Britain has exerted in developing the world's natural resources by supplying other countries freely with the funds for railway construction, for mining, and for the prodction of every kind of natural wealth. It is no exaggeration to state that Great Britain's enterp.rise in placing her supplies of new capital wherever they could be profitably employed has been one of the great forces which has made for the increased prosperity of the human race in modern times."

The income directly derived by the British people from their investments abroad now reaches a very large sum. In the paper it is shown that he investment of about $2,700,000,000 of British capital up to the end of 1907 in other lands gave a direct income of £140,000,000 a year to this country, and it is fair to assume that he investment of nearly £3,200,000,000 gives a return of about £166,000,000 a year which comes to us in the produce of the countries in which we have invested capital, and thus provides us with no inconsiderable part of the supplies of food and raw materials we obtain from abroad. But the indirect advantages of the capital investments are quite as important as the direct advantages. By means of the capital which our investors have supplied the young countries and India have so greatly expanded their productions of food and raw materials that they have had the means not only of paying the interest due by them to Great Britain, but of purchasing greatly increased quantities of British goods. The prosperity of Great Britain, which has provided the capital, has been stimulated in thre eways:

First, the remittance of capital to other lands has created a greatly increased demand for British goods.

Second, the remittance of the interest upon the capital has increased Great Britain's purchasing power, and has given her the means of paying for a large part of her supplies of food and raw materials.

Third, the investment of British capital abroad has greatly increased the production of other countries and given them the means of purchasing additional quantities of British goods.

Moreover, after 60 years of large investments the world's need of British capital is greater than ever, and in 1910 the amount of British capital supplied to other lands had reached the unprecedented figure of £165,000,000, while in the last three years it has been £455,000,000. The investment of this new capital assures to the world in general fresh supplies of foodstuffs and raw materials needed to feed and clothe her growing population. Furthermore, it enables other nations to purchase additional quantities of British goods, both by reason of the loans of capital and of their increased productions. In brief, the investment of British capital wherever it is needed brings advantage to everyone.

In the Daughter States of the Empire and in India the investment of British capital has been very great; in the aggregate it reaches £1,554,000,000, of which £83,000,000 has been supplied in the present year. In the three Daughter States of Canada, Australasia and South Africa the amount reaches nearly £1,100,000,000—a very large sum when we recollect that the total population of

(Continued on Page Five)

Anheuser-Busch's

Budweiser

Has earned its reputation of being the most popular bottled beer in the world solely because of its superb Quality and Purity. Its absolutely in a class by itself.

Bottled only at the
Anheuser-Busch Brewery
St. Louis, Mo., U. S. A.

Clarke Bros.
Distributors Prince Rupert, B. C.

THE BIG

FURNITURE STORE

We carry everything to furnish your house, and have it in endless variety and in immense quantities.

The FLEXMAN & BROWN Stock must be sold at once. Come and get your pick at the start. There is $6,085.97 worth of goods to choose from in this, made up as follows:

CARPETS AND LINOLEUMS	$1,307.00
FURNITURE	1,877.95
CROCKERY	422.84
BLANKETS	482.06
CURTAINS, ETC.	847.94
PICTURES, POLES, ETC.	848.48
ODDS AND ENDS	300.00



All must be sacrificed!

Take advantage of this Sale to make your home comfortable.

Another Stock to Dispose of

Our cash bid took the FLEXMAN & BROWN stock and we have brought it over to the Big Furniture Store to dispose of. We did not buy it to keep it. We bought to sell. In a few days we will be able to give you facts and figures.

—EXTRA SPECIAL—

Bed Comforts, Blankets and Bed Covering

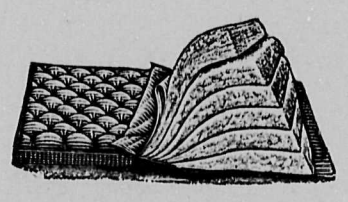

F. W. HART, The Big Furniture Store
Corner of Second Avenue and 6th Street

THE TENNIS DOHERTYS

Reginald F. Doherty, elder of the brothers of the noted English tennis team, who died recently, made his first appearance on American courts in the summer of 1902 with his brother and Dr. Pim, forming the British team in an unsuccessful attempt to lift the Davis international cup.

The matches were played at the Crescent Athletic club at Brooklyn and while the Doherty brothers won the doubles event, defeating Ward and Davis in four sets, 3-6, 10-8, 6-3, 6-4, they lost in the singles contest and the cup stayed in America.

These matches were played during the first week in August and two weeks later the Doherty brothers entered the national championship at Newport, and R. F. Doherty went through to the challenge match, defeating former Champion M. D. Whitman in the finals of the all-comers tournament in a four-set match. The next day R. F. Doherty met the title holder, William A. Larned, and was defeated in a four-set contest.

The Doherty brothers returned the following year and made a clean sweep of the American tennis courts. They carried the Davis cup to foreign lands where it still remains, by defeating Larned and Robert D. Wrenn adn his brother, George L. Wrenn at Longwood. R. F. Doherty was obliged to default one of these matches, but H. L. Doherty defeated R. D. Wrenn in the other single match, and the following day the brothers defeated the Wrenn brothers in the doubles event. On the third day R. F. Doherty met R. D. Wrenn, while H. L. Doherty played Larned, the matches being contested on adjoining courts. Both English players won in five hard sets.

Two weeks later the Dohertys appeared in Newport, where they successfully defended their doubles championship and won their way through to the final challenge match in the singles tournament. Then R. F. Doherty gracefully waived a chance to meet Larned for the title and allowed his brother the honor of being the only foreigner to win the American lawn tennis championship.

By reason of his height and length of arm, R. F. Doherty was wonderful in stopping drives, while his general game was marked by its graceful ease and calculating coolness. His steadiness, coupled with his brother's brilliancy, made a combination that withstood the attacks of the best players in the world for many years.

IDITAROD DISCOVERER

The Iditarod discovery was made by W. A. Dikeman and John Beaton, according to Dr. D. H. Sleem, the "mushing doctor" of Alaska, in the Alaska-Yukon Magazine. The two prospectors found gold in the first prospecting hole they sank on Otter creek, Christmas day, 1908. In the following spring after the break-up, they steamed up the Innoko, bound for Ophir to record their claims. On the lower Innoko they met the Martha Clow, bound for Fairbanks, and it was the first to spread the news of the strike that threw Fairbanks into a turmoil. Every imaginable sort of craft was pressed into the service of reaching the new gold fields. An old-time stampede was on and the fever ran high. In such times in the north fortunes are quickly spent and made. The steamboat Tana was disinterred from its graveyard in Chena slough where it had lain decaying for years. It was put into immediate commission by its owner, Captain Langley, and cleared for him $20,000 in the first trip.

It is just two years ago since gold was first discovered in the valley of the Iditarod and only in the last year has there been actual production. Already more than $800,000 stands to the credit of the camp, with the probability of a $5,000,000 output in 1911 and a total output from ground already prospected of $25,000,000 to $30,000,000.

While the original discoveries were in a limited area this is being steadily widened by prospecting and there is little doubt that the next year will see a large district in that part of Alaska buzzing with productive activity and excitedly listening to the lure of new strike reports from still more remote points.

From careful observatoin of the district made this past summer I should say that opportunities for experienced miners will be as great next year as ever, that there will be much good ground still unstaked and unprospected and many chances for lays on established ground not directly in the Iditarod camp of today.

LAND PURCHASE NOTICES

Skeena Land District—District of Queen Charlotte Islands.

TAKE NOTICE that Nellie Biebig, of Vancouver, occupation married woman, intends to apply for permission to purchase the following described lands:— Commencing at a post planted about 2¼ miles southerly of mouth of Jas un River and 5 miles west; thence west 80 chains; thence south 80 chains; thence east 80 chains; thence north 80 chains to point of commencement, containing 640 acres, more or less.

NELLIE BIEBIG.
Arthur Robertson, Agent.
Dated Dec. 6, 1910.

Skeena Land District—District of Queen Charlotte Islands.

TAKE NOTICE that Isabella Minzies, of Vancouver, occupation married woman, intends to apply for permission to purchase the following described lands:— Commencing at a post planted about 4¾ miles southerly of th e mouth of the Jas un River and about 5¾ miles west from the River; thence east 80 chains; thence north 80 chains; thence west 80 chains; thence south 80 chains to point of commencement, containing 640 acres, more or less.

ISABELLA MINZIES.
Arthur Robertson, Agent.
Dated Dec. 6, 1910.

Skeena Land District—District of Queen Charlotte Islands.

TAKE NOTICE that Ann F. Hunter, of Vancouver, occupation spinster, intends to apply for permission to purchase the following described lands:— Commencing at a post planted about 4¼ miles southerly of the mouth of the Jas un River and 5¾ miles west of River; thence west 80 chains; thence north 80 chains; thence east 80 chains; thence south 80 chains to point of commencement, containing 640 acres, more or less.

ANN F. HUNTER.
Arthur Robertson, Agent.
Dated Dec. 6, 1910.

Skeena Land District—District of Queen Charlotte Islands.

TAKE NOTICE that Carrie F. Hunter, of Vancouver, occupation spinster, intends to apply for permission to purchase the following described lands:—Commencing at a post planted about 4¼ miles southerly of mouth of Jas un River and 5¾ miles west of River; thence east 80 chains; thence south 80 chains; thence west 80 chains; thence north 80 chains to point of commencement, containing 640 acres, more or less.

CARRIE F. HUNTER.
Arthur Robertson, Agent.
Dated Dec. 6, 1910.

Skeena Land District—District of Queen Charlotte Islands.

TAKE NOTICE that Cecilia Morton, of Vancouver, occupation spinster, intends to apply for permission to purchase the following described lands:—Commencing at a post planted about 4¼ miles southerly of mouth of Jas un River and 5¾ miles west of River; thence west 80 chains; thence south 80 chains; thence east 80 chains; thence north 80 chains to point of commencement, containing 640 acres more or less.

CECILIA MORTON.
Arthur Robertson, Agent.
Dated Dec. 6, 1910.

Skeena Land District—District of Queen Charlotte Islands.

TAKE NOTICE that Mary Wilkerson, of Victoria, occupation married woman, intends to apply for permission to purchase the following described lands:— Commencing at a post planted about ½ mile southerly from the mouth of Jas un River and one mile west; thence west 80 chains; thence south 40 chains; thence east 80 chains; thence north 40 chains to point of commencement, containing 320 acres, more or less.

MARY WILKERSON.
Arthur Robertson, Agent.
Dated Dec. 7, 1910.

Skeena Land District—District of Queen Charlotte Islands.

TAKE NOTICE that Jennie Wilkerson, of Victoria, occupation spinster, intends to apply for permission to purchase the following described lands:—Commencing at a post planted about 60 chains south from the mouth of Jas un River and 2 miles west; thence west 80 chains; thence south 40 chains; thence east 80 chains; thence north 40 chains to point of commencement, containing 320 acres, more or less.

JENNIE WILKERSON.
Arthur Robertson, Agent.
Dated Dec. 7, 1910.

Skeena Land District—District of Queen Charlotte Islands.

TAKE NOTICE that Olive Armstrong, of Vancouver, occupation spinster, intends to apply for permission to purchase the following described lands:— Commencing at a post planted about 2¼ miles southerly of the mouth of the Jas un River, and 3 miles west; thence 80 chains east; thence 80 chains north; thence 80 chains west; thence 80 chains south to point of commencement, containing 640 acres more or less.

OLIVE ARMSTRONG.
Arthur Robertson, Agent.
Dated Dec. 7, 1910.

Skeena Land District—District of Queen Charlotte Islands.

TAKE NOTICE that George McLeod, of Port Moody, occupation bank manager, intends to apply for permission to purchase the following described lands:— Commencing at a post planted about 2¼ miles southerly of mouth of Jas un River and 3 miles west; thence east 80 chains; thence south 80 chains; thence west 80 chains; thence north 80 chains to point of commencement, containing 640 acres more or less.

GEORGE McLEOD.
Arthur Robertson, Agent.
Dated Dec. 7, 1910.

LAND PURCHASE NOTICES

Skeena Land District—District of Queen Charlotte Islands.

TAKE NOTICE that Thomas A. Johnston, of Victoria, occupation real estate, intends to apply for permission to purchase the following described lands:— Commencing at a post planted about 3¼ miles southerly of mouth of Jas un River and about 3 miles west from the River; thence east 80 chains; thence south 80 chains; thence west 80 chains; thence north 80 chains to point of commencement, containing 640 acres, more or less.

THOMAS A. JOHNSTON.
Arthur Robertson, Agent.
Dated Dec. 7, 1910.

Skeena Land District—District of Queen Charlotte Islands.

TAKE NOTICE that J. W. Maxwell, of Victoria, occupation engineer, intends to apply for permission to purchase the following described lands:— Commencing at a post planted about 2¼ miles southerly of mouth of Jas un River and 3 miles west; thence west 80 chains; thence north 80 chains; thence east 80 chains; thence south 80 chains to place of commencement, containing 640 acres, more or less.

J. W. MAXWELL.
Arthur Robertson, Agent.
Dated Dec. 7, 1910.

Skeena Land District—District of Queen Charlotte Islands.

TAKE NOTICE that Elizebeth N. Kerr, of Victoria, occupation married woman, intends to apply for permission to purchase the folowing described lands:— Commencing at a post planted about 2¼ miles southerly of the mouth of Jas un River and 3 miles west; thence west 80 chains; thence south 80 chains; thence east 80 chains; thence north 80 chains to point of commencement, containing 640 acres more or less.

ELIZEBETH N. KERR.
Arthur Robertson, Agent.
Dated Dec. 7, 1910.

Skeena Land District—District of Queen Charlotte Islands.

TAKE NOTICE that Ada Lothian, of Vancouver, occupation spinster, intends to apply for permission to purchase the following described lands:— Commencing at a post planted about 2¼ miles southerly of mouth of Jas un River and 5 miles west; thence east 80 chains; thence north 80 chains; thence west 80 chains; thence south 80 chains to point of commencement, containing 640 acres more or less.

ADA LOTHIAN.
Arthur Robertson, Agent.
Dated Dec. 6, 1910.

Skeena Land District—District of Queen Charlotte Islands.

TAKE NOTICE that Mary Ann Lothian, of Vancouver, occupation married woman, intends to apply for permission to purchase the following described lands:— Commencing at a post planted about 2¼ miles southerly of mouth of Jas un River and 5 miles west; thence east 80 chains; thence south 80 chains; thence west 80 chains; thence north 80 chains to point of commencement, containing 640 acres more or less.

MARY ANN LOTHIAN.
Arthur Robertson, Agent.
Dated Dec. 6th, 1910.

Skeena Land District—District of Queen Charlotte Islands.

TAKE NTICE that Grace Lothian, of Vancouver, occupation spinster, intends to apply for permission to purchase the following described lands:—Commencing at a post planted about 2¼ miles southerly of mouth of Jas un River and 5 miles west; thence west 80 chains; thence north 80 chains; thence east 80 chains; thence south 80 chains to point of commencement, containing 640 acres, more or less.

GRACE LOTHIAN.
Arthur Robertson, Agent.
Dated Dec. 6, 1910.

Prince Rupert Land District—District of Coast.

TAKE NOTICE, that I, Thos. L. Fay,, of Prince Rupert, occupation miner, intend to apply for permission to purchase the following described lands:— Commencing at a post planted about one mile above Swamp Point, Portlnd Canal; thence 40 chains easterly; thence 40 chains northerly; thence 40 chains westerly; thence 40 chains southerly to place of commencement.

THOS. LAWRENCE FAY.
Dated Jan. 4th, 1911.

Prince Rupert Land District—District of Coast.

TAKE NOTICE that Thos. L. Fay, of Prince Rupert, occupation miner, intends to apply for permission to lease the following described land:—Freeshore, commencing at a post planted about ¾ of a mile easterly of Port Simpson; thence 1500 ft. easterly.

THOS. L. FAY.

Prince Rupert Land District—District of Coast.

TAKE NOTICE that Thos. L. Fay, agent for P. McLachlan, of Prince Rupert, occupation broker, intends to apply for permission to lease the following described land:— Freeshore, commencing at a post planted about 1-3 mile easterly from Port Simpson; thence 3000 ft. easterly.

P. McLACHLAN.
Thos. L. Fay, Agent.

IN THE COUNTY COURT OF ATLIN HOLDEN AT ATLIN

In the matter of the Estate of Thomas D. Kearns, deceased, intestate

All parties having claims against the above Estate are required to forward the same, with full particulars thereof, duly verified, to the undersigned, not later than the sixteenth day of February, 1911, after which said date the Estate of the said deceased will be distributed amongst those entitled thereto.

Dated at Atlin, B.C., this nineteenth day of August, A.D. 1910.

PATRICK FOLEY,
A6-O8 Administrator.

PHONE 138

Letter Heads, Envelopes,
Statements, Business Cards
Visiting Cards, etc., etc.

Prince Rupert Journal

Skeena Land District—District of Coast, Range 5.

TAKE NOTICE that H. A. Pelly, of Prince Rupert, B. C., occupation married woman, intends to apply for permission to purchase the following described lands:—Commencing at a post planted about four chains in an easterly direction from Herman lake; thence east 80 chains; thence south 80 chains; thence north 80 chains; thence west 80 chains to point of commencement; containing 640 acres, more or less.

H. A. PELLY.
John Kirkaldy, Agent.
Dated December 13, 1910. D23

Skeena Land District—District of Coast, Range 5.

TAKE NOTICE that H. K. Pelly, of Prince Rupert, B. C., occupation spinster, intends to apply for permission to purchase the following described lands:—Commencing at a post planted 40 chains in a southerly direction from Herman lake; thence 80 chains west; thence 80 chains south; thence 80 chains east; thence 80 chains north to point of commencement; containing 640 acres, more or less.

H. K. PELLY.
John Kirkaldy, Agent.
Dated December 13, 1910. D23

Skeena Land District—District of Coast.

TAKE NOTICE that Alice M. Tovey of Vancouver, B.C., married woman, intends to apply for permission to purchase the following described lands:—Commencing at a post planted at the N. W. corner of John Furlong's pre-emption and near Lakelse Lake, thence east 40 chains, thence north 40 chains, thence west 40 chains more or less to the shore line of Lakelse Lake, and thence south 40 chains along the shore of the Lake to point of commencement, and containing 160 acres, more or less.

ALICE TOVEY.
Dated October 17, 1910. N2

NOTICE

NOTICE IS HEREBY GIVEN that application will be made by the City of Prince Rupert at the next sitting of the Legislative Assembly of the Province of British Columbia for an act amending the City of Prince Rupert Incorporation Act, 1910, so as to enable the City to borrow and raise money by the issue of inscribed stock to convert debentures already issued into such stock, and to consolidate debts provided for by individual by-laws so that consecutive debentures or inscribed stock may be issued for such debts as consolidated.

Dated at Prince Rupert, this 14th day of October, 1910.

WILLIAMS & MANSON,
Solicitors for the Applicants.

LAND LEASE NOTICE

Skeena Land District—District of Coast.

TAKE NOTICE that The Canadian Fish & Cold Storage Company Ltd., of Vancouver, occupation Mercantile and Manufacturing, intends to apply for permission to lease the following described land:—Commencing at a post planted at high water mark on the westerly side of Prince Rupert Harbor and distant about 110 chains from the north-east corner of Lot 443, thence west 20 chains, thence south 20 chains, thence east 5 chains, more or less to high water mark, thence following along the high water mark to the point of commencement and containing 20 acres more or less.

The Canadian Fish and Cold Storage Company, Limited,
J. H. Pillsbury, Agent.
Dated June 20th, 1910. Jy12

LAND PURCHASE NOTICES

Coast Land District—District of Skeena—Range Five.

TAKE NOTICE that I, Chas. F. Perry, of Vancouver, B.C., occupation contractor, intend to apply for permission to purchase the following described lands:—Commencing at a post planted on the north bank of the Skeena river at the southwest corner of Lot 530, thence north 40 chains, thence west about 40 chains to line of Cassiar Cannery, thence south to the Skeena River, thence east about 40 chains following the shore of the Skeena River to the place of beginning, and containing about 160 acres.

CHAS. F. PERRY, Locator.
R. F. Perry, Agent.
Dated Sept. 28, 1910. O18

COAL NOTICES

Skeena Land District—District of Coast.

TAKE NOTICE that I, K. M. McInnes, of Prince Rupert, occupation mariner, intend to apply for a license to prospect for coal and petroleum on the following described lands:—Commencing at a post planted on the south shore of Crow Bay, thence north 80 chains, thence west 80 chains, thence south 80 chains, thence east 80 chains to post markcd K.M.McI.'s S.E. corner.

Dated August 18th, 1910.
S16 KENZIE McLEOD McINNES.

Skeena Land District—District of Coast.

TAKE NOTICE that I, K. M. McInnes, of Prince Rupert, occupation mariner, intend to apply for a license to prospect for coal and petroleum over the following described lands:—Commencing at a post planted on the south shore of Crow Bay, thence north 80 chains, thence east 80 chains, thence south 80 chains, thence west 80 chains to post marked K.M.McI.'s S.W. corner.

Dated August 18th, 1910.
S16 KENZIE McLEOD McINNES.

Skeena Land District—District of Queen Charlotte Islands.

TAKE NOTICE that Mary Smith, of Fort William, Ont., occupation married woman, intends to apply for permission to purchase the following described lands:—Commencing at a post planted about 7 miles south of the southeast corner of Lot 227, and 5½ miles west from the shore line, thence 80 chains west, thence 80 chains south, thence 80 chains east, thence 80 chains north to point of commencement, containing 640 acres.

MARY SMITH.
Arthur Robertson, Agent.
Dated August 20th, 1910. S30

Skeena Land District—District of Queen Charlotte Islands.

TAKE NOTICE that Frederick Babe, of Fort William, Ont., occupation barrister, intends to apply for permission to purchase the following described lands:—Commencing at a post planted about five miles south of the southeast corner of Lot 227 and two miles west from shore line, thence 80 chains east, thence 80 chains south, thence 80 chains west, thence 80 chains north to point of commencement, containing 640 acres.

FREDERICK BABE.
Arthur Robertson, Agent.
Dated August 20th, 1910. S30

Skeena Land District—District of Queen Charlotte Islands.

TAKE NOTICE that James Murphy, of Fort William, Ont., occupation coal merchant, intends to apply for permission to purchase the following described lands:—Commencing at a post planted about five miles south from the southeast corner of Lot 227, and two miles west from shore line, thence east 80 chains, thence north 80 chains, thence west 80 chains, thence south 80 chains to point of commencement, containing 640 acres.

JAMES MURPHY.
Arthur Robertson, Agent.
Dated August 20th, 1910. S30

Skeena Land District—District of Queen Charlotte Islands.

TAKE NOTICE that Arthur A. Vickers, of Fort William, Ont., occupation agent, intends to apply for permission to purchase the following described lands:—Commencing at a post planted about five miles south from the southeast corner of Lot 227, and two miles west from shore line, thence west 80 chains, thence south 80 chains, thence east 80 chains, thence north 80 chains to point of commencement, containing 640 acres.

ARTHUR A. VICKERS.
Arthur Robertson, Agent.
Dated August 20th, 1910. S30

Skeena Land District—District of Queen Charlotte Islands.

TAKE NOTICE that John C. Murray, of Fort William, Ont., occupation capitalist, intends to apply for permission to purchase the following described lands:—Commencing at a post planted about five miles south from the southeast corner of Lot 227 and two miles west from shore line, thence west 80 chains, thence north 80 chains, thence east 80 chains, thence south 80 chains to point of commencement, containing 640 acres.

JOHN C. MURRAY.
Arthur Robertson, Agent.
Dated August 20th, 1910. S30

Skeena Land District—District of Queen Charlotte Islands.

TAKE NOTICE that Alexander C. Moffat, of Fort William, Ont., occupation agent, intends to apply for permission to purchase the following described lands:—Commencing at a post planted about seven miles south from southeast corner of Lot 227 and 1½ miles west from shore line, thence east 80 chains, thence north 80 chains, thence west 80 chains, thence south 80 chains to point of commencement, containing 640 acres.

ALEXANDER C. MOFFAT.
Arthur Robertson, Agent.
Dated August 20th, 1910. S30

LAND PURCHASE NOTICES

Coast Land District—District of Skeena.

TAKE NOTICE that I, J. Adolph Perry, of Vancouver, B.C., occupation book-keeper, intend to apply for permission to purchase the following described lands:—Commencing at a post planted on the north bank of the Skeena River, about a mile west of Lot 31, thence north 40 chains, thence east 80 chains to lot 31, thence south 40 chains to bank of Skeena River, thence west about 80 chains following north bank of Skeena River to point of commencement, and containing about 320 acres.

J. ADOLPH PERRY, Locator.
Wm. A. Roney, Agent.
Dated July 16th, 1910. Jy22

Coast Land District—District of Skeena.

TAKE NOTICE that I, Mary M. Roney, of Stillwater, Minnesota, U.S.A., occupation married woman, intend to apply for permission to purchase the following described lands. Commencing at a post planted on the north bank of the Skeena River at the south-east corner of Geo. T. Church's pre-emption, thence north 40 chains, thence east 40 chains, thence south to the bank of the Skeena River, thence south-west following the Skeena River to the place of beginning and containing about 120 acres.

MARY M. ROENY, Locator.
W. A. Roney, Agent.
Dated July 8th, 1910. Jy22

Skeena Land District—District of Cassiar.

TAKE NOTICE that William Hume Grant, of Stewart, B.C., occupation engineer, intends to apply for permission to purchase the following described lands:—Commencing at a post marked W.H.G.'s S.W. Cor., and planted adjoining Alfred Manson's corner post, thence 80 chains north, along W. N. Harrison's west line, thense east 80 chains, thence south 80 chains, thence west 80 chains, following Alfred Manson's north line to point of commencement, and containing 640 acres, more or less.

WILLIAM HUME GRANT.
Frank R. Strolm, Agent.
Dated July 2, 1910. Jy22

Skeena Land District—District of Coast.

TAKE NOTICE that The Canadian Fish and Cold Storage Company, of Vancouver, B. C., occupation mercantile and manufacturing, intends to apply for permission to purchase the following described lands:—Commencing at a post planted at the north-east corner of lot 34, Range 5, Coast District, thence south 20 chains, thence east 40 chains, thence north 25 chains more or less to the shore line, thence following along the shore line to the point of commencement and containing 90 acres, more or less.

The Canadian Fish & Cold Storage Company Limited.
J. H. Pillsbury, Agent.
Dated July 14, 1910. Jy19

Coast Land District—District of Skeena.

TAKE NOTICE that I, Ernestine A. Roney, of Prince Rupert, occupation married woman, intend to apply for permission to purchase the following described lands:—Commencing at a post planted on the north bank of the Skeena River about half a mile south of Geo. T. Church's pre-emption, thence west 10 chains, thence north 40 chains, thence east to the Skeena River; thence southwest following the bank of the Skeena River to the place of beginning, and containing about 80 acres.

ERNESTINE A. RONEY, Locator.
W. A. Roney, Agent.
Dated July 7th, 1910. Jy22

Skeena Land District—District of Queen Charlotte.

TAKE NOTICE that the Queen Charlotte Whaling Company Limited, of Victoria, British Columbia, occuation manufacturers, intend to apply or permission to purchase the following described lands:—Commencing at a post planted about fifteen chains south of a small creek on the west side of Rose Harbour, Moresby Island, thence west forty chains, thence north forty chains, thence east forty chains, thence southerly following the sinuosities of the foreshore line forty chains, to the point of commencement.

Queen Charlotte Whaling Company Limited,
Per Sydney Charles Ruck, Agent
Dated July 14th, 1910.
Rose Harbour, Q.C.I. . A5

Skeena Land District—District of Queen Charlotte Islands.

TAKE NOTICE that Arthur A. Wilson, of Fort William, Ont., occupation banker, intends to apply for permission to purchase the following described lands:—Commencing at a post planted about 7 miles south from the southeast corner of Lot 227 and 1½ miles west from shore line, thence west 80 chains, thence north 80 chains, thence east 80 chains, thence south 80 chains to point of commencement, containing 640 acres.

ARTHUR A. WILSON.
Arthur Robertson, Agent.
Dated August 20th, 1910. S30

Skeena Land District—District of Coast

TAKE NOTICE that I, William David Allen, of Victoria, B.C., agent, intend to apply for permission to lease the following described land:—Commencing at a post planted at the northwest corner of Lot 542, Range 5 Coast (Skeena), thence east 60 chains to the inner part of Kinnealon Inlet, thence south 80 chains to south east corner of said lot, thence west 80 chains to westerly limit of said lot, thence north and at right angles to the southerly limit of said lot to the shore line, thence north along the shore line of said Inlet to place of beginning: containing about 600 acres, more or less.

WILLIAM DAVID ALLEN.
Robert Mason, Agent.
Dated Sept. 23. S.21

Prince Rupert Journal

Telephone 138

Published twice a week on Tuesdays and Fridays from the office of publication, Third Avenue near McBride St.

Subscription rate to any point in Canada, $2.00 a year; to points outside of Canada, $3.00 a year

Advertising rate furnished on application.

O. H. NELSON,
EDITOR.

Tuesday, January 24, 1911.

CITY WORK

The new city council, not excluding members who sat on last year's board, are showing a laudable ambition to grapple with the whole question of labor as it affects city work. Last evening a large part of the time of the council was given over to consideration of this point and every member showed a disposition to do what was right by all concerned.

As the representatives of the whole mass of the people, the members of the council must do what they think is in the best interests of the entire city, irrespective of the desires of any one class. The streets committee is evolving a scheme it was reported that is expected to remove many of the objections usually urged against the system of day labor.

In too many cities the system of day labor is apt to degenerate into a sort of charity proposition where men who are not able to compete in the open labor market find places in the city employ. In a place as young as Prince Rupert there are not many old men to provide places for. The city workmen are not asking for any favors in this respect as far as we have heard. They are prepared to do a good day's work without the charitable side being introduced at all.

This is as it should be and by the selection of capable foremen who must stand or fall themselves according as their work shows up, many of the objections to day labor can be removed. In the final analysis, the matter gets down to day labor. The contractor or sub-contractor must employ the labor in that manner.

It is to be hoped that the proposition which Ald. Hilditch will be able to put forward will be such as to satisfy all sides giving as he hopes it will, increased value to the city for the money expended. The taxpayers will not object to the expenditure if it can be shown that full value is being got.

News of the Province

WOULD BE A LOSS

TRAIL—"The report comes from Trail, apparently well authenticated, that Mr. Aldridge is retiring from the management of the Consolidated Mining and Smelting company, which has, under his administration, been built up into a great institution," says the Nelson News. If the report be confirmed the news will be receiveod with widespread regret. Mr. Aldridge haos become, as it were, part of the established order of things in the mining and financial world of British Columbia, "a part of the landscape," and a very large part. His talents have elicited a general admiration and his personal qualities have made a host of warm friends who will be most unwilling to hear of his departure.

CLEARING CANYON

QUESNEL—The Dominion contractor, Fred Heyden, has returned from Fort George Canyon, having completed his work of blasting out the obstructions to navigation as far as his appropriation of $7,000 would permit. He reports that the steamers will have no difficulty in going through the main channel at either high or low water.

The chief work was done on the main channel or western one. The eastern channel, however, was also cleared o fthe larger rocks, and can now be used. A trail has been made so that the steamers will be able to line up with ease.

SUCCEEDS CAMPBELL

FERNIE—It is reported that Chief Constable Sampson of the provincial police district of Fernie, has been transferred to Vancouver to take up the duties of chief constable of the Vancouver district, which has been vacant ever since the appointment of Chief Colin Campbell to the post of provincial liquor license inspector. Constable John Munro, who has been acting in the absence of a permanent appointee at Vancouver, has been tranoserred to Fernie to succeed Chief Sampson.

GOVERNMENT WILL ASSIST

VANCOUVER—Although it was a signal success as an advertisement and as an educative feature, the first Canadian apple show held here closed with a deficit of $5,558. To To enable the promoters of the exhibition to meet this deficit they came to the executive requiring a special grant of $5,000, despite the fact that the provincial government had found itself unable to make the apple show a grant when it was originally promoted, the government having already materially assisted the Vancouver exhibtion. In view, however, of the unforeseen and unforeseeable circumstances which operated chiefly to occasion the apple show deficit, the government has found itself justified promising that the sum of $4,000 will be placed in the estimates at the approaching session which will reduce the deficit very appreciably. In addition Hon. Mr. Bowser has recently received from the Canadian Pacific Railway company a cheque for $1,000 as a complimentar donation to assist the apple show promoters in closing their account with credit.

NEW ZEALAND CALL

Agreement for Subsidy for Mail Line of Steamers May Evclude Australian Ports.

Smaller Colony in the South Has Made Satisfactory Arangements for Renewal, It Is Said

A despatch from Ottawa to the effect that the Dominion government and New Zealand have entered into a five-year contract with the Union Steamship company for a direct service between British Columbia and New Zealand, a service which will supersede the present one to Australia from Canada, atracted considerable interest.

The Canadian-Australian steamship service, supplied by the Union Steamship company and the Huddart Parker owners, the former supplying two steamers and the latter the new steamer Zealandia, has been for some time past negotiating for a five-year contract with Canada, Australia and New Zealand. It was proposed to extend the present service by the inclusion of a call at Auckland, New Zealand. Canada and New Zealand wer agreed upon this, but the Australian government objected to the call at the New Zealand port, contending that New Zealand with better trade agreements with Canada would be placed in a much more advantageous position than Australia, and the commercial bodies of Brisbane also objected, fearing that the Auckland call would result in the call at Brisbane being cut out. South Australian bodies meanwhile were petitioning to have the service extended from Sydney to Melbourne. Sir James Mills, manager of the Union Steamship company, is now in Australia negotiating with the commonwealth government, and it is considered unlikely thta a definite contract will be entered into pending the completion of the negotiations in Australia.

The Proposal

The Ottawa despatch says the subsidy to be paid by Canada will be $37,090, and New Zealand will pay $20,000. It says also that the Ottawa government has decided, if Australia persists in the refusal to join in a contract to include New Zealand to cut out the Australian calls. There is still an opportunity, however, for Australia to join in the arrangement.

It is unlikely that a service which does not provide a call at an Australian port will be satisfactory, as the Canadian-Australian line has been in existence for many years, and a considerable business has been worked up between Canada and Australia.

The Union Steamship company has prepared plans for two new liners for the CanadianAustralian trade, and it was stated some time ago that orders would be given for the construction of these vessels, larger than any now in the company's fleet, as soon as the contract was settled.

NOTICE

Please take notice that F. W. Hart has moved the balance of the Flexman & Brown stock to the Big Furniture store and will continue the sale there till further notice. Corner Second avenue and Sixth street.
J-24

The British Columbia Company
LIMITED.

AUTHORIZED CAPITAL $100,000.:: PAID UP CAPITAL $41,500
DIRECTORS:—Reginald C. Brown, President; J. C. Maclure, Vice-President; H. E. Marks, Managing Director; Capt. E. Nash, William McNair, R. A. Bevan, and F. C. Williams, Secretary. :-: :-:

INTEREST 4 PER CENT. DEPOSITS

This Company acts as Executors, Administrators, Transferees and Secretaries to Public Companies. Commercial, Industrial and other business propositions underwritten. Issues made on the London and New York Stock Exchanges.

TIMBER, COAL, LANDS, and COMPANY ORGANIZATION

Head Office for Canada, 203, 208, 210, 215 Carter-Cotton Building,

VANCOUVER, B.C.

61 Floor Varnish

Made Especially for Floors

Will not crack nor peel off.
Water will not turn it white.
Sold only in sealed cans.
Ask for sample panel.
If your dealer does not stock it write

The Staneland Co. Ltd

836-840 Fort Street, VICTORIA, B.C.

GRAND TRUNK PACIFIC

New Twin Screw Steamer

Prince George

For Vancouver, Victoria and Seattle
Thursdays, at 8:30 p.m.

S.S. BRUNO sails for Stewart every Wednesday, after arrival of the "Prince George."

S.S. BRUNO sails for Port Simpson, Naas, Masset, Skidegate, Queen Charlotte City, Pacofi, Lockeport, Jedway, Ikeda, Rose Harbour Queen Charlotte City, Refuge Bay, every alternate Friday at 12 o'clock noon, commencing December 9th.

THE GRAND TRUNK RAILWAY SYSTEM, connecting with trains from the Pacific Coast, operates a frequent and convenient service of luxurious trains over its DOUBLE TRACK route between **Chicago, Toronto, Montreal, Quebec, Halifax, Portland, Boston, New York and Philadelphia.**

Information and tickets obtainable from the office hereunder mentioned. Trans-Atlantic steamship bookings by all lines arranged.

A. E. McMASTER
Freight and Passenger Agent, G. T. P. Wharf.

Replenish
the
Pantry

High-Class....
Grocery Stock
to choose from

EVERYTHING CLEAN AND FRESH

Goods for the Table to Suit the Most Fastidious Housewife

MERRYFIELD'S
CASH GROCERY

TO OUR CUSTOMERS

Owing to the heavy demand made on us for NEW WELLINGTON COAL during th erecent cold snap, we exhausted our reserve supply and was obliged to buy some inferior coal to fill orders from which we have had some complaint. We now have 500 **tons of the Best Household screened** NEW WELLINGTON Lump Coal and can supply our Customers with reloiable Coal on short notice.

Respectfully,
ROGERS & BLACK.
J-20-24

Reginald—Darling, I see by the papesr that a food expert says that **it is possible for a family to live on** $4 a week. Do you think it possible?

Rosalind—No, dearest, but I'll be a sister to you!

ROGERS STEAMSHIP AGENCY

Through tickets to all points in the United States and Canada by

The Northern Pacific Railway

The finest train across the continent.
Connecting at NEW YORK, BOSTON PORTLAND and HALIFAX with ATLANTIC STEAMERS for all points in ENGLAND, SCOTLAND, GERMANY, FRANCE, ITALY, NORWAY and SWEDEN, by WHITE STAR RED STAR, AMERICAN - DOMINION, WHITE STAR DOMINION, CUNARD FRENCH LINE, NORTH GERMAN LLOYD, HAMBURG AMERICAN and CANADIAN NORTHERN Steamships.

For all information write me, or call at office:

J. H. ROGERS
General Railway & Steamship Agent
Prince Rupert, B.C.

Union Steamship Co'y of B.C. Ltd.

The new Steel Passenger Steamer

"Camosun"

PRINCE RUPERT every Sunday at 9 a.m. for Vancouver, arriving Monday afternoon.

For Stewart City on arrival from Vancouver Friday night.

Northbound, leaves Vancouver Wednesdays at 9 p.m.

Steerage Fare $5.00

The "Camosun" is the only steamer on the run having water-tight bulkheads and double bottom, thus ensuring safety of passengers in case of collission or wreck.

J. H. ROGERS, Ticket Agent

HAYNOR BROS.
FUNERAL DIRECTORS
and
PROFESSIONAL EMBALMERS

DR. W. B. CLAYTON
DENTIST
Office in the Westenhaver Block
Over Orme's Drug Store.
Prince Rupert

WM. S. HALL, L. D. S. D. D. S.
:-: **DENTIST** :-:
Crown and Bridge Work a specialty. All dental operations skilfully treated. Gas and local anaesthetics administered for the painless extraction of teeth. Consultation free. Offices, Helgerson Bk., Prince Rupert

NICKERSON-ROERIG COMPANY
CUSTOMS AND MERCHANDISE
Brokers, Forwarding Agents, Storage, etc.

J. W. POTTER
ARCHITECT AND STRUCTURAL ENGINEER
Re-inforced Concrete a Specialty
Law-Butler Building - Prince Rupert

The Thompson Hardware Co.

—SECOND AVENUE—

Paints. General Hardware, Oils, Stoves and Ranges.

Clarmont Rooms

Sixth Avenue near Fulton Street

Comfortable, Homelike Rooms; Newly Furnished Throughout; Bath Rooms with Hot and Cold Water

Rates, $3.00 a Week and Upwards
Mrs. Annie McGrath, Proprietoress

The Roland Rooms

Splendid Accommodations
Newly Furnished
Hot baths; right down town; good table board all round

RATES, FIFTY CENTS AND UP

NOTICE

Take notice that the annual meeting of the Prince Rupert General Hospital Association will be held at the Court House, Prince Rupert, B. C., at the hour of eight o'clock, in the evening, on the 31st day of January, 1911. All members are requested to attend.

A. CUTHBERT,
Secretary.
J-17-31

LOCAL IMPROVEMENT NOTICE

TAKE NOTICE, that the Municipal Corporation of the City of Prince Rupert, intends to make the following local improvements:

The alteration of Grade of Second Avenue between the intersection of Third Street and McBride Street and the raising or lowering of the buildings effected by making the said alteration, and to assess the final cost thereof upon the property fronting or abmutting thereon, or to be benefited thereby, and that a statement and diagram showing the lands to be so specially assessed for the said improvement or work, is now filed in the office of the City Clerk, and is open for inspection between 10 a. m. and 4:30 p. m. daily.

The estimated cost of the work is $12,100.

Dated at Prince Rupert this 24th day of January, 1911.

WM. MAHLON DAVIS,
City Engineer.
ERNEST A. WOODS,
City Clerk.

NOTICE.

Tenders will be received by the undersigned until Thursday noon, March 2nd, 1911, for the purchase of the whole or any portion of Four Year City of Prince Rupert Local Improvement Debentures as follows:

11th St. and Beach Place, plank road	$ 3,600
Hay's Cove & 8th Avenue, plank road	11,600
Fraser, 5th, 6th, 7th & 8th Sts., plank road	5,300
2nd Street, plank road	2,700
Alfred Street, plank road	160
8th Avenue & Fulton Street, plank road	2,500
7th Avene (Fulton to Thompson), plank road	3,900
9th Avenue, plank road	12,000
4th Avenue (McBride & Hay's Cove), plank road	8,000
8th Avenue (McBride & Hay's Cove), plank road	7,000
Ambrose Avenue, plank road	6,000
Conrad St. & 11th Avenue Sec. 8, plank road	16,800
	$79,650

bearing interest at 5 per cent per annum, payable half-yearly in London, Eng., New York, U. S. A., Montreal, Toronto, Winnipeg, Vancouver and Prince Rupert, and secured by special rate upon the land benefitted and guaranteed by the City at large.

(1) Assessed value of the land benefitted, $1,007,684.00.

(2) Assessed value of the land benefitted, excluding G. T. P. and Government, $936,394.00.

(3) Total Assessed value of the land of the Municipality, $14,844,-860.00.

(4) Government lands—exempted —$2,569,590.00.

(5) Grand Trunk Pacific Railway Co., Assessment, $7,319,000.00. (Subject to adjustment.)

(6) Total Assessment—Excluding G. T. P. Ry. & Government, $4,956,-270.00.

The highest or any thender not necessarily accepted.

The above figures do not include improvements.

ERNEST A. WOODS,
City Clerk.

NOTICE

NOTICE IS HEREBY GIVEN that an application will be made to the Legislative Assembly of the Province of British Columbia at its next session for an Act to incorporate a Company with power to build, construct, maintain and operate a railway of standard or narrw guage to be operated by steam, electricity or other power for the purpose of carrying passengers, logs and merchandise or either from the mouth of the Salmon River on Dean Channel or from a point at or near Bella Coola, or some point between them, or some other convenient point near thereto, on the western boundary line of the Province of British Columbia to Sigutla Lake; thence to Kwalcho Lake; thence along the Uhalghat River to Entiaco Lake, and along the Entiaco River to Natalkuz Lake; thence along the Upper Nechaco River to Fraser Lake; thence in an easterly direction to a point where the eastern boundary line of the Province of British Columbia intersects the Peace River, or any other feasible route with power to construct, acquire, own and maintain wharves and docks in connection therewith, and to construct, acquire, own, charter, equip and maintain steam and other vessels and boats, and to operate the same on any navigable waters, and with all powers given by the "Model Railway Bill" and with such other powers and privileges usual or incidental to all or any of the aforesaid purposes.

Dated this sixteenth day of November, 1910.

ELLIOTT, MACLEAN & SHANDLEY
Solicitors for the Applicants.

Corner Eighth and Fraser Streets

Clinton Rooms

Newly remodelled and furnished. Board and lodging. Home cooking a specialty. Mrs. Anderson, Prop.

Rooms, $3 Per Week

BEST COPY

Local News

Do not miss the Scotch Concert in the First Baptist Church, Thursday, January 26th, at 8:15 p. m. Admission 50 cents.

J. E. Larkin, Third avenue, has put his entire stock of high class boots and shoes on sale at reduced prices. The low prices will continue throughout the rest of the month.

E. J. Large has applied to the council for the position of engineer at the electric light works. The application, with others that have been received has been referred to the committee.

B. G. Nicholson last evening wrote the council asking for a wagon road to connect Third avenue with the Prince Rupert dairy. This was referred to the streets committee for report.

The formal notice from the provincial secretary as to the appointment of the police and the license commissioners for the year was received by the council last evening.

G. W. Arnott had the misfortune while going into home last evening to slip on the ice and in saving himself from falling sprained his ankle. He is unable to be about and may be confined to his home for several days.

W. Angle and others, have asked the city council to extend the sewer from the corner of Sixth avenue and Fulton street westerly 175 feet. The petition, which was read last evening was in response to a request for it and will be dealt with by the committee.

The subject of public ownership of utilities will be discussed in the form of a debate on Wednesday night at the citizenship meeting of the Epworth League, at the Methodist church. Messrs. Shaw and McKay taking the affirmative and Messrs. Nelson and Hamblin the negative side. The public are ivited. Leaguers are asked to bring their friends.

A week from Thursday evening, through the generosity of the Kaien Island club, the Daughters of the Empire will give a reception and dance, the proceeds to go in aid of the hospital funds. The Daughters of the Empire have thrown themselves very heartily into the scheme and arrangements are well in hand for the evening. The purpose to which the funds will be devoted will appeal very strongly to the citizens generally.

IN DEBATE

Baptist Young People Have Vigorous Organization in the Church

At the regular Monday evening meeting of the Baptist Brotherhood last night a very interesting lecture on "A Survey of the Whole Age of the Reformation" was delivered by Rev. W. H. McLeod, and was very much appreciated by all present. This is one of a series of many lectures which Mr. McLeod intends to give for the benefit of the Brotherhood. Many interesting topics are in store for the members. Besides other business last evening, arrangements were made for a debate for next Monday evening. The subject, which relates to the present police system of Prince Rupert, should be very interesting and will call for a good deal of hard study by the speakers. The debate will be practically impromptu, any member having the opportunity to speak, although teams have been chosen to lead the different sides. The leaders are Messrs. H. Rogers and Hansen for the affirmative, and Messrs. Stewart and Cowles for the negative.

A request from the Presbyterian Young Men's club, stating that they were anticipating a debate in the near future amongst themselves, but thought it would be more interesting if the Brotherhood should uphold one side against them. The Presbyterian Young Men's club had already chosen a subject and the side on which they would debate, and would like the Brotherhood to oppose them on that subject. The Brotherdhood agreed and consequently a team, Messrs. Stewart and Cowles, was chosen to meet the Presbyterians on February 8 to debate on the subject, "Resolved, that a lawyer is not justified in defending a criminal whom he knows to be guilty." The Brotherhood will take the affirmative side of the question.

As this will be the first time the two organizations have come together to debate, it should prove a very lively and interesting talk on this subject. Some time ago a challenge from the Brotherhood was accepted by the Presbyterians for a debate, which should take place before Christmas, but as the Christmas season and the important meetings of a public character occupied a good del of time it was deemed wise to postpone the debate, and it will probably be held within the near future in the Baptist church.

MARINE NEWS

The proposed excursion of the steamer Prince Rupert to the Hawaiian Islands, in the midst of the festive season at the mid-ocean port, will not be made. The Seattle charterers of the steamer, under whose auspices the voyage was to be made, have failed to make good their portion of the contract and the officials of the Grand Trunk Pacific company announce with regret that no other course is open to them.

It transpires that the excursion agents, whose hedquarters are at the Puget Sound, were allowed until January 10 in which to fulfill the stipulated conditions, and when tney failed to do so, the time was extended to January 12, with no better results. The G. T. P. company will be out considerable money on the transaction, as a large expenditure had been made to adapt the steamer particularly for just such a trip.

As yet no definite plans are announced as to the immediate future of the Prince Rupert, although it is probable that she will return to the Vancouver-Prince Rupert run earlier in the season than had been provided for.

DISMISSES APPEAL

In the Court of Appeal judgment has been handed down by Chief Justice Irving and Mr. Justice Galliher in the Frewen vs. Hays case.

The appeal taken by the plaintiff, Moreton Frewen, has been dismissed. The case is the one taken by the plaintiff to secure lots in the townsite of Prince Rupert upon an agreement alleged to have been made with Charles M. Hays, the president of the G. T. P.

It is reported the case will now go to the Privy Council.

CHANGED HOUSE FLAG

The Grand Trunk Pacific announces a change in its house flag. The flag in future will be composed of a red ground in the center of which is a white circle. A green maple leaf appears on the white ground of the circle and across the green leaf the letters G. T. P. appear in white.

ENA MAY RESUME

Although definite plans have not yet been outlined, there is a prospect that he C. P. R. steamer, Princess Ena, wehich has been laid up for some weeks, may be returned to the Prince Rupert-Vancouver run next week. Since coming off the Skagway run, she has been laid up and to some extent overhauled at Victoria.

NEW STEAMER

Announcement is expected within few days of the purchase of another steamer for the Grand Trunk Pacific company to the Queen Charlotte isladns. Negotiations have been under way for some time past for the purchase of a vessel, and several have been under survey for this purpose. Capt. S. F. Mackenzie, who went to the old country on a visit some time ago, was commissioned to look for a suitable passenger and freight vessel for the company, and has looked over a number of vessels. The selection has now narrowed down to three of the steamers under consideration, and it is expected that announcement will be made in a few days of tne purchase of a vessel for the run now occupied by the Prince Albert, formerly the Bruno, which was bought from Wilson & Sons, of Hull.

The wedding took place in Victoria a few days ago of Miss Marguerite Langley of that city and Mr. Charles Gore, son of Sir Francis and Lady Gore of Egerton Gardens, Isle of Wight. The bride is the neice of Mr. W. E. Fisher of this city.

STOCK AND FIXTURES

CLOSING OUT SALE

Everything At Cost

Everything At Cost

Everything must go by 1st of month!

800 Pairs Infants' and Children's Shoes

1000 Pairs Misses' and Women's Shoes

Rubber Boots, Rain Coats,

BARGAINS

600 Pairs Men's Shoes

Gymnasium Shoes, etc.

Hats, Caps, Polishes, Dubbing

Also Store Fixtures

Bargains in everything at wholesale prices
Come early and get the first choice

J. E. LARKIN SHOE STORE

Opposite Majestic Theatre :-: Third Avenue

SUPPLY THE MONEY

(Continued from Page Two)

these three countries is only 20,000,000. Commenting upon these great investments, the lecturer stated that, "in so far as the prosperity of the British Empire is governed by the amount of capital which the Mother Country is able to supply to the colonies and to India, its future expansion is assured. Never has Great Britain had so much new capital available for investment in the colonies and in India, and never has she supplied money so freely to the other nations of the Empire as she has done in the past few years."

The Bank of British North America

ESTABLISHED 1836

Capital and Reserve over $7,000,000.

Unexcelled facilities for transaction of all kinds of Banking business.

The Accounts of Commercial, Manufacturing and Business Firms solicited.

Prince Rupert Branch—
F. S. LONG, Manager.

CANCELLATION OF RESERVE

NOTICE is hereby given that the reserve existing on Crown lands in the vicinity of Babine Lake, and situate in Cassiar District, notice of which bearing date June 30th, 1909, was published in the British Columbia Gazette, dated July 2nd, 1908, is cancelled.

ROBERT A. RENWICK,
Deputy Commissioner of Lands.
Lands Department,
Victoria, B. C., June 16th, 1910
(First insertion July 5.)

NOTICE.

Tenders will be received by the undersigned, until Thursday noon, March 2nd, 1911, for the purchase of $40,000, Twenty Year City of Prince Rupert Telephone Debentures, bearing interest at 4½ per cent per annum, payable half-yearly in Prince Rupert, B. C., London, Eng., New York, U. S. A., Montreal, Toronto, Winnipeg and Vancouver, B. C., and secured by special rate.

The highest or any tender not necessarily accepted.

ERNEST A. WOODS,
City Clerk.

Of the 400 miles of the transcontinental railway in Quebec now under construction 227 miles of steel have been laid and construction trains are running. On the 150-mile section from Quebec City, 59 miles have been completed, 50 miles on the Weymontasheno section, which is 197 miles long, 47 miles on the section immediately west of the city of Quebec and 30 miles of Macdonald and O'Brien's 107-mile contract. Messrs. M. P. and J. T. Davis also have 5 miles ready on their Quebec contract completed.

NOTICE TO CONTRACTORS.

Port Simpson School.

SEALED TENDERS, superscribed "Tender for Port Simpson School," will be received by the Hon. the Minister of Public Works up to noon of Friday, the 20th day of January, 1911, for the erection and completion of a large one-room school building at Port Simpson in the Skeena Electoral District.

Plans, Specifications, Contract, and Forms of Tender may be seen on and after the 21st day of December, 1910, at the offices of Dr. W. T. Kergin, Secretary of the School Board, Port Simpson; the Government Agent, Prince Rupert, and the Department of Public Works, Victoria.

Each proposal must be accompanied by an accepted bank cheque or certificate of deposit on a chartered bank of Canada, made payable to the Hon. the Minister of Public Works for the sum of $200, which shall be forfeited if the party tendering decline to enter into contract when called upon to do so, or if he fail to complete the work contracted for. The cheque or certificates of deposit of unsuccessful tenderers will be returned to them upon the execution of the contract.

Tenders will not be considered unless made out on the forms supplied, signed with the actual signatures of the tenderer and enclosed in the envelopes furnished.

The lowest or any tender not necessarily accepted.

F. C. GAMBLE,
Public Works Engineer.
Public Works Department, Victoria, B. C., 14th Dec., 1910. D23

Prince Rupert Private Detective Agency

N. McDonald, Manager.

All kinds of legitimate detective work handled for companies and individuals. Business strictly confidential.

P. O. Box 893 — Phone 240

NOTICE.

In the matter of a application for the issue of a duplicate of the Certificate of Title to an equal 1-6 part of and in E. 1-2 of S.W. 1-4 of Section 11, W. 1-2 of of S.W. 1-4 of Section 14, N.E. 1-4 of Section 15, E. 1-2 of N. E. 1-4 of Section 21, S. W. 1-4 of Section 22, Township 1, Range 5, Coast District;

NOTICE IS HEREBY GIVEN that it is my intention to issue at the expiration of one month after the first publication hereof a duplicate of the Certificate of Title to the above mentioned lands in the name of James Frederick Fell, which Certificate is dated the 28th October, 1890 and numbered 10713 A.

WILLIAM E. BURRITT.
District Registrar.
Land Registry Office, Prince Rupert, B. C., 6th December, 1910. D23

CANCELLATION OF RESERVE

NOTICE is hereby given that the reserve existing on Crown lands in the vicinity of Babine Lake, situate in Rupert Coast District, notice of which bearing date the 17th December 1908 and published in the British Columbia Gazette, dated December 17, 1908, is cancelled.

ROBERT A. RENWICK,
Deputy Commissioner of Lands.
Lands Department,
Victoria, B. C., June 16th, 1910.
(First insertion July 5.)

LAND PURCHASE NOTICE.

Skeena Land District—District of Queen Charlotte Islands.

TAKE NOTICE tl at J. K Anderson, of Masset, B. C., occupation farmer, intends to apply for permission to purchase the following described lands:—Commencing at a post planted on the shore of Masset Inlet, about two miles west of the S. W. corner of T. L. 40787, thence north 80 chains; thence west 40 chains; thence south 80 chains more or less to the shore of Masset Inlet; thence easterly along the shore back to the place of commencement, containing 320 acres, more or less.

J. K. ANDERSON.
M. A. Merrill, Agent.
Dated Nov. 25, 1910.

Skeena Land District—District of Queen Charlotte Islands.

TAKE NOTICE that Frank Nelson, of Chicago, Ill., U. S. A., occupation clerk, intends to apply for permission to purchase the following described lands:—Commencing at a post planted about one mile north of N. W. corner of Application to Purchase 6953; thence south 80 chains; thence west 80 chains; thence north 80 chains; thence east 80 chains, containing 640 acres.

FRANK NELSON.
M. A. Merrill, Agent.
Dated Nov. 25, 1910.

Skeena Land District—District of Queen Charlotte Islands.

TAKE NOTICE that Fred. A. De Lisle, of Masset, B. C., occupation farmer, intends to apply for permission to purchase the following described lands:—Commencing at a post planted about 40 chains south and 120 chains east of the S. E. corner of Lot 35; thence north 80 chains; thence west 80 chains; thence south 80 chains; thence east 80 chains, containing 640 acres.

FRED. A. DE LISLE.
M. A. Merrill, Agent.
Dated Nov. 25, 1910.

Skeena Land District—District of Queen Charlotte Islands.

TAKE NOTICE that George Stanley Mayer, of Masset, B. C., occupation farmer, intends to apply for permission to purchase the following described lands:—Commencing at a post planted on the east shore of Tsu Skundale Lake; thence east 80 chains; thence south 40 chains, more or less, to the north boundary of T. L. 35413; thence west and south along the boundaries of T. L. 35413, to the shore of the Ain River; thence northerly along the shore, back to the place of commencement, containing 500 acres. more or less.

GEORGE STANLEY MAYER.
M. A. Merrill, Agent.
Dated Nov. 28, 1910.

Skeena Land District—District of Queen Charlotte Islands.

TAKE NOTICE that Robert Cross, of Masset, B. C., occupation farmer, intends to apply for permission to purchase the following described lands:—Commencing at a post planted on the east shore of Tsu Skundale Lake; thence east 80 chains; thence north 80 chains, to or near to the S. E. corner of Lot 35; thence west 40 chains, more or less; thence south 40 chains, more or less; thence west 40 chains more or less, following the southern boundaries of Lot 35; thence south to the shore; thence southerly along the shore back to the place of commencement, containing 500 acres, more or less.

ROBERT CROSS.
M. A. Merrill, Agent.
Dated Nov. 28, 1910.

Skeena Land District—District of Queen Charlotte Islands.

TAKE NOTICE that Christina Orr, of Masset, B. C., occupation married, intends to apply for permission to purchase the following described lands:—Commencing at a post planted about 40 chains south and 3 miles east of the N. E. corner of Lot 35; thence south 40 chains; thence west 80 chains; thence north 40 chains; thence east 80 chains, containing 320 acres.

CHRISTINA ORR.
M. A. Merrill, Agent.
Dated Nov. 25, 1910.

Skeena Land District—District of Queen Charlotte Islands.

TAKE NOTICE that Clara Orr, of Masset, B. C., occupation spinster, intends to apply for permission to purchase the following described lands:—Commencing at a post planted about 40 chains south and 80 chains east of the N. E. corner of Lot 35; thence south 80 chains; thence west 80 chains; thence north 80 chains; thence east 80 chains, containing 640 acres.

CLARA ORR.
M. A. Merrill, Agent.
Dated Nov. 25, 1910.

Skeena Land District—District of Queen Charlotte Islands.

TAKE NOTICE that Wesley Singer, of Masset, B. C., occupation farmer, intends to apply for permission to purchase the following described lands:—Commencing at a post planted about 4 miles north of the N. W. corner of T. L. 40859; thence south 80 chains; thence west 80 chains; thence north 80 chains; thence east 80 chains, containing 640 acres.

WESLEY SINGER.
M. A. Merrill, Agent.
Dated Nov. 27, 1910.

Skeena Land District—District of Queen Charlotte Islands.

TAKE NOTICE that A. Walter De Lisle, of Masset, B. C., occupation farmer, intends to apply for permissionu to purchase the following described lands:—Commencing at a post planted about 40 chains south and 120 chains east of the S. E. corner of Lot 35; thence south 80 chains; thence west 80 chains; thence north 80 chains; thence east 80 chains, containing 640 acres.

A. WALTER DE LISLE.
M. A. Merrill, Agent.
Dated Nov. 25, 1910.

LAND PURCHASE NOTICE.

Skeena Land District—District of Queen Charlotte Islands.

TAKE NOTICE that Alice Millard, of Masset, B. C., occupation married woman, intends to apply for permission to purchase the following described lands:— Commencing at a post planted about 80 chains east and 120 chains north of the N. E. corner of Lot 35; thence north 80 chains; thence east 80 chains; thence south 80 chains; thence west 80 chains, containing 640 acres.

ALICE MILLARD.
M. A. Merrill, Agent.
Dated Nov. 25, 1910.

Skeena Land District—District of Queen Charlotte Islands.

TAKE NOTICE that Allan Orr, of Massett, B. C., occupation carpenter, intends to apply for permission to purchase the following described lands:—Commencing at a post planted on the shore of Masset Inlet two miles west of the S. W. corner of T. L. 40787; thence north 80 chains; thence east 80 chains; thence south 80 chains, more or less, to the shore of Masset Inlet; thence westerly along the shore back to the place of commencement, containing 640 acres, more or less.

ALLAN ORR.
M. A. Merrill, Agent.
Dated Nov. 25, 1910.

Skeena Land District—District of Queen Charlotte Islands.

TAKE NOTICE that Flora Orr, of Masset, B. C., occupation spinster, intends to apply for permission to purchase the following described lands: —Commencing at a post planted about 40 chains south and 80 chains east of the N. E. corner of Lot 35; thence north 80 chains; thence west 80 chains; thence south 80 chains; thence east 80 chains, containing 640 acres.

FLORA ORR.
M. A. Merrill, Agent.
Dated November 25, 1910.

Skeena Land District—District of Queen Charlotte Islands.

TAKE NOTICE that Arthur Ives, Sr., of Masset, B. C., occupation hotel keeper, intends to apply for permission to purchase the following described lands:— Commencing at a post planted about 40 chains south and 120 chains east of the S. E. corner of Lot 35; thence south 80 chains; thence east 80 chains; thence north 80 chains; thence west 80 chains, containing 640 acres.

ARTHUR IVES, Sr.
M. A. Merrill, Agent.
Dated Nov. 25, 1910.

Skeena Land District—District of Queen Charlotte Islands.

TAKE NOTICE that Lynn Sutherland, of El Paso, Texas, U. S. A., occupation auditor, intends to apply for permission to purchase the following described lands:—Commencing at a post planted about 40 chains south and 120 chains east of the S. E. corner of Lot 35; thence north 80 chains; thence east 80 chains; thence south 80 chains; thence west 80 chains, containing 640 acres.

LYNN SUTHERLAND.
M. A. Merrill, Agent.
Dated Nov. 25, 1910.

Skeena Land District—District of Queen Charlotte Islands.

TAKE NOTICE that Orland P. Merrill, of Chicago, Ill., U. S. A., occupation coal operator,. intends to apply for permission to purchase the following described lands:—Commencing at a post planted about 80 chains east and 40 chains south of the N. E. corner of Lot 35; thence south 80 chains; thence east 80 chains; thence north 80 chains; thence west 80 chains, containing 640 acres.

ORLAND P. MERRILL.
M. A. Merrill, Agent.
Dated Nov. 25, 1910.

Skeena Land District—District of Queen Charlotte Islands.

TAKE NOTICE that Robert Entwisle, of Masset, B C., occupation mechanic, intends to apply for permission to purchase the following described lands:—Commencing at a post planted about 40 chains south and 80 chains east of the N. E. corner of Lot 35; thence north 80 chains; thence east 80 chains; thence south 80 chains; thence west 80 chains, containing 640 acres.

ROBERT ENTWISLE.
M. A. Merrill, Agent.
Dated Nov. 25, 1910.

Skeena Land District—District of Queen Charlotte Islands.

TAKE NOTICE that Carl Nelson, of Chicago, Ill., U. S. A., occupation draughtsman, intends to apply for permission to purchase the following described lands:—Commencing at a post planted about 80 chains east and 120 chains north of N. E. corner of Lot 35; thence south 80 chains; thence east 80 chains; thence north 80 chains; thence west 80 chains, containing 640 acres.

CARL NELSON.
M. A. Merrill, Agent.
Dated, Nov. 26, 1910.

Skeena Land District—District of Queen Charlotte Islands.

TAKE NOTICE that Arthur W. Nelson, of Chicago, Ill., U. S. A., occupation clerk, intends to apply for permission to purchase the following described lands:—Commencing at a post planted about 4½ miles north of the S. E. corner of T. L. 40859; thence north 80 chains; thence east 80 chains; thence south 80 chains; thence west 80 chains, containing 640 acres.

ARTHUR W. NELSON.
M. A. Merrill, Agent.
Dated Nov. 27, 1910.

MISS HENNY WENNERSTEN
SWEDISH SPECIALIST

Electric, Facial and Scalp treatment; Scientific Massage treatment for rheumatism, nervousness and poor circulation. Manicuring also Chiropody work.

ROOM NO. 4, EXCHANGE BLOCK

LAND PURCHASE NOTICE.

Skeena Land District—District of Queen Charlotte Islands.

TAKE NOTICE that Ellen Ives, of Masset, B. C., occupation married woman, intends to apply for permission to purchase the following described lands:—Commencing at a post planted about 40 chains south and 3 miles east of the N. E. corner of Lot 35; thence south 40 chains; thence east 80 chains; thence north 40 chains; thence west 80 chains, containing 320 acres.

ELLEN IVES.
M. A. Merril, Agent.
Dated Nov. 25, 1910.

Skeena Land District—District of Queen Charlotte Islands.

TAKE NOTICE that Arthur Ives, Jr., of Masset, B. C., occupation retired, intends to apply for permission to purchase the following described lands:—Commencing at a post planted about 80 chains east and 120 chains north of the N. E. corner of Lot 35; thence south 80 chains; thence west 80 chains; thence north 80 chains; thence east 80 chains, containing 640 acres.

ARTHUR IVES, Jr.
M. A. Merrill, Agent.
Dated Nov. 26, 1910.

Skeena Land District—District of Queen Charlotte Islands.

TAKE NOTICE that Bert A. Millard, of Masset, B. C., occupation farmer, intends to apply for permission to purchase the following described lands:—Commencing at a post planted about a mile and a half north and 3 miles east of the N. E. corner of Lot 35; thence south 80 chains; thence west 80 chains; thence north 80 chains; thence east 80 chains, containing 640 acres.

BERT A. MILLARD.
M. A. Merrill, Agent.
Dated Nov. 26, 1910.

Skeena Land District—District of Queen Charlotte Islands.

TAKE NOTICE that James McLay, of Masset, B. C., occupation farmer, intends to apply for permission to purchase the following described lands:—Commencing at a post planted about a mile and a half north and 3 miles east of the N. E. corner of Lot 35; thence north 80 chains; thence west 80 chains; thence south 80 chains; thence east 80 chains, containing 640 acres.

JAMES McLAY.
M. A. Merrill, Agent.
Dated Nov. 26, 1910.

Skeena Land District—District of Queen Charlotte Islands.

TAKE NOTICE that Edward Singer, of Masset, B. C., occupation farmer, intends to apply for permission to purchase the following described lands:—Commencing at a post planted about 4 miles north of the N. W. corner of T. L. 40859; thence north 80 chains; thence west 80 chains; thence south 80 chains; thence east 80 chains, containing 640 acres.

EDWARD SINGER.
M. A. Merrill Agent.
Dated Nov. 27, 1910.

Skeena Land District—District of Queen Charlotte Islands.

TAKE NOTICE that Merton A. Merrill, of Masset, B. C., occupation prospector, intends to apply for permission to purchase the following described lands:—Commencing at a post planted at the S. W. corner of T. L. 40787; thence north 80 chains; thence west 80 chains; thence south 80 chains, more or less, to the shore of Masset Inlet; thence easterly along the shore back to the place of commencement, containing 640 acres, more or less.

MERTON A. MERRILL.
Dated Nov. 25, 1910.

Prince Rupert Land District—District of Queen Charlotte Islands.

TAKE NOTICE that I, Peter P. Rorvik, of Vancouver, B.C., occupation master mariner, intends to apply for permission to purchase the following described lands:—Commencing at a post planted at the southwest corner, one-half mile northeast of Ephegsnia Point, North land of Queen Charlotte Island Group, thence north 40 chains, thence east 80 chains, thence south 40 chains, thence west 80 chains to point of commencement, containing 320 acres more or less.

PETER P. RORVIK.
Dated October 9th, 1910. N18

Skeena Land District—District of Queen Charlotte Islands.

TAKE NOTICE that Elizabeth N. Kerr, of Victoria, occupation married woman, intends to apply for permission to purchase the following described lands:—Commencing at a post planted about one mile west from the southwest corner of Timber Limit 31833, thence west 80 chains, thence north 80 chains, thence east 80 chains, thence south 80 chains to point of commencement, containing 640 acres, more or less.

ELIZABETH N. KERR,
Arthur Robertson, Agent.
Dated October 6th, 1910. N11

Skeena Land District—District of Queen Charlotte Islands.

TAKE NOTICE that I, John W. Maxwell, of Vancouver, occupation engineer, intends to apply for permission to purchase the following described lands:—Commencing at a post planted at the northeast corner of Timber Limit 31854, thence east 80 chains, thence south 80 chains, thence west 80 chains, thence north 80 chains to point of commencement, containing 640 acres, more or less.

JOHN W. MAXWELL.
Arthur Robertson, Agent.
Dated October 6th, 1910. N11

GRAHAM ISLAND — "The surest sign of the progress of a town or district is its newspaper—live, active, hustling." "The Masset Review," Masset, Q.C.I.

LAND PURCHASE NOTICE

Coast Land District—District of Skeena.

TAKE NOTICE that we, George Hie and Robert Corlett, of Little Canyon, B.C., occupation farmer and farmer, intend to apply for permission to purchase the following described lands:—Commencing at a post planted at the south-east portion of an island situated and lying about two miles below Little Canyon, near the south bank of the Skeena river, Range V, Skeena Land District, District of Coast, thence northerly, thence easterly, thence southerly around the shores of the island back to the point of beginning and inclosing 30 acres, more or less

GEORGE HIE,
ROBERT CORLETT.
Dated August 1, 1910. A19

LAND PURCHASE NOTICES

Skeena Land District—District of Queen Charlotte Islands.

TAKE NOTICE that Charles Rubidge Dunsford, of Fort William, Ont., occupation retired, intends to apply for permission to purchase the following described lands:—Commencing at a post planted about seven miles south of the southeast corner of lot 227 and 1½ miles west from shore line, thence east 80 chains thence south 80 chains, thence west 80 chains, thence north 80 chains to point of commencement, containing 640 acres.

CHARLES RUBIDGE DUNSFORD.
Arthur Robertson, Agent.
Dated August 20th, 1910. S30

Skeena Land District—District of Queen Charlotte Islands.

TAKE NOTICE that Norman M. Patterson, of Fort William, Ont., occupation grain merchant, intends to apply for permission to purchase the following described lands:—Commencing at a post planted about 7 miles south from southeast corner of Lot 227, and 1½ miles west from short line, thence west 80 chains, thence south 80 chains, thence east 80 chains, thence north 80 chains to point of commencement, containing 640 acres|

NORMAN M. PATTERSON.
Arthur Robertson, Agent.
Dated August 20th, 1910. S30

Skeena Land District—District of Queen Charlotte Islands.

TAKE NOTICE that Benjamin Ostrander, of Fort William, Ont., occupation grain merchant, intends to apply for permission to purchase the following described lands:—Commencing at a post planted about 7 miles south from southeast corner of Lot 227, and 3½ miles west of shore line, thence east 80 chains, thence south 80 chains, thence west 80 chains, thence north 80 chains to point of commencement, containinfi 640 acres.

BENJAMIN OSTRANDER.
Arthur Robertson, Agent.
Dated August 20th, 1910. S30

LAND PURCHASE NOTICES

Omineca Land District—District of Coast, Range Five.

TAKE NOTICE that E. Lucas, of West Carnie, Ont., occupation banker, intends to apply for permission to purchase the following described lands:—Commencing at a post planted at the southwest corner of lot 2287, District of Coast, Range Five, and marked E.L.'s N.W. corner, thence east 80 chains, thence south 80 chains, thence west 80 chains, thence north 80 chains to point of commencement, containing 640 acres more or less.

E. LUCAS.
Steven McNeill, Agent.
Dated Sept. 22, 1910. S27.

Omineca Land District—District of Coast, Range Five.

TAKE NOTICE that W. G. Whitesides, of South Bend, Ont., occupation bank clerk, intends to apply for permission to purchase the following described lands:—Commencing at a post planted at the southeast corner of lot 1729, District of Coast, Range Five, and marked G.G.W.'s N.E. corner, thence west 40 chains, thence south 80 chains, thence east 40 chains, thence north 80 chains to point of commencement, containing 320 acres, more or less.

W. G. WHITESIDES,
Steven McNeill, Agent.
Dated Sept. 22, 1910. S27

Skeena Land District—District of Queen Charlotte Islands.

TAKE NOTICE that Robert Joseph Nott, of Victoria, occupation steamfitter, intends to apply for permission to purchase the following described lands:—Commencing at a post planted about the southwest corner of Timber Limit 37039, thence west 80 chains, thence north 80 chains, thence east 80 chains, thence south 80 chains, to point of commencement, containing 640 acres, more or less.

ROBERT JOSEPH NOTT.
Arthur Robertson, Agent.
Dated October 7th, 1910. N11

Skeena Land District—District of Queen Charlotte Islands.

TAKE NOTICE that Jennie Wilkerson, of Victoria, occupation stenographer, intends to apply for permission to purchase the following described lands:—Commencing at a post planted about one mile west from the southwest corner of Timber Limit 31833, thence east 80 chains, thence north 80 chains, thence west 80 chains, thence south 80 chains to point of commencement, containing 640 acres, more or less.

JENNIE WILKERSON.
Arthur Robertson, Agent.
Dated Oct. 6th, 1910. N11

LAND PURCHASE NOTICES

Skeena Land District—District of Queen Charlotte Islands.

TAKE NOTICE that Thomas Samuel Smith, of Fort William, Ont., occupation contractor, intends to apply for permission to purchase the following described lands:—Commencing at a post planted about 7 miles south of the southeast corner of ot 227, and 5½ miles west from shore line, thence east 80 chains, thence south 80 chains, thence west 80 chains, thence north 80 chains to point of commencement, containing 640 acres.

THOMAS SAMUEL SMITH.
Arthur Robertson, Agent.
Dated August 20th, 1910. S30

Skeena Land District—District of Queen Charlotte Islands.

TAKE NOTICE that Nelson Noel Smith, of Winnipeg, Man., occupation contractor, intends to apply for permission to purchase the following described lands:—Commencing at a post planted about 9 miles south of the southeast corner of Lot 227, and 5½ miles west from shore line, thence west 80 chains, thence south 80 chains, thence east 80 chains, thence north 80 chains to point of commencement, containing 640 acres.

NELSON NOEL SMITH.
Arthur Robertson, Agent.
Dated August 20th, 1910. S30

Skeena Land District—District of Queen Charlotte Islands.

TAKE NOTICE that E. N. Ensworth, of Fort William, Ont., occupation accountant, intends to apply for permission to purchase the following described lands:—Commencing at a post planted about 9 miles south of the southeast corner of Lot 227, and 5½ miles west from shore line, thence west 80 chains, thence north 80 chains, thence east 80 chains, thence south 80 chains to point of commencement, containing 640 acres.

E. N. ENSWORTH.
Arthur Robertson, Agent.
Dated August 20th, 1910. S30

Skeena Land District—District of Coast.

TAKE NOTICE that I, K. M. McInnes, of Prince Rupert, occupation mariner, intend to apply for a license to prospect for coal and petroleum over the following described lands:—Commencing at a post planted on the south short of Crow Bay, thence south 80 chains, thence west 80 chains, thence north 80 chains, thence east 80 chains to post marked K.M.McI.'s N.E. corner.

Dated August 18th, 1910.
S16 KENZIE McLEOD McINNES.

Skeena Land District—District of Coast.

TAKE NOTICE that I, K. M. McInnes, of Prince Rupert, occupation mariner, intend to apply for a license to prospect for coal and petroleum over the following described lands:—Commencing at a post planted on the south shore of Crow Lake, thence south 80 chains, thence east 80 chains, thence north 80 chains, thence west 80 chains to post marked K.M.McI.'s N.W. corner.

Dated August 18th, 1910.
S16 KENZIE McLEOD McINNES.

Skeena Land District—District of Cassiar.

TAKE NOTICE that Reginaid Davey, of Vancouver, B. C., occupation machinist, intends to apply for permission to purchase the following described lands, in the vicinity of Kitwancool or Chean Wein Valley:—Commencing at a post planted at the north-west corner and about 6¼ miles distant in a north-westerly direction from the north end of Kitwancool Lake, thence south 80 chains, thence east 80 chains, thence north 40 chains, thence west 40 chains, thence north 40 chains, chains, thence west 40 chains to a point of commencement, and containing 480 acres (more or less).

REGINALD DAVEY.
James W. Smith, Agent.
Dated May 30, 1910. Jy8

COAL CLAIMS

Skeena District—Queen Charlotte Islands.

To all to whom it may concern:—

NOTICE is hereby given that I, the undersigned, intend to apply for a icense to prospect for Coal and Petroleum upon the following lands situate on Graham Island, one of the Queen Charlotte Group, in the Province of British Columbia, and more particularly described as follows, viz: Commencing at a stake planted one and a quarter miles west of the north-east corner of Louis Inlet, and marked "P. C. Coates' S. E. Corner Claim No. 1," thence west 80 chains, thence north 80 chains, thence east 80 chains, thence south 80 chains to the place of commencement.

Staked June 14th, 1910.
Dated this 28th day of July, 1910.
P. C. COATES,
By his Agent, Wm. Edward Laird.
A9

COAL CLAIMS

Skeena District—Queen Charlotte Islands.

To all to whom it may concern:—

NOTICE is hereby given that I, the undersigned intend to apply for a icense to prospect for Coal and Petroleum upon the following lands, situated on Graham Island, one of the Queen Charlotte group, in the Province of British Columbia, and more particularly described as follows, viz:—Comemncing at a stake planked at the S. E. corner of P. C. Coates' Claim No. 1, and marked "Wm. Penman's S. W. Corner, Claim No. 1," thence east 80 chains, thence north 80 chains, thence west 80 chains, thence south, 80 chains to the place of commencement.

Staked, June 14th, 1910.
Dated this 28th days of July, 1910.
WM. PENMAN.
By his Agent, Wm Edward Laird.
A9

Skeena Land District—District of Queen Charlotte Islands.

TAKE NOTICE that Edward Robert Wayland, of Fort William, Ont., occupation grain merchant, intends to apply for permission to purchase the following described lands:—Commencing at a post planted about 7 miles south from southeast corner of lot 227, and 3½ miles west from shore line, thence east 80 chains, thence north 80 chains, thence west 80 chains, thence south 80 chains to point of commencement, containing 640 acres.

EDWARD ROBERT WAYLAND.
Arthur Robertson, Agent.
Dated August 20th, 1910. S30

Skeena Land District—District of Queen Charlotte Islands.

TAKE NOTICE that William Curtis Lillie, of Fort William, Ont., occupation agent, intends to apply for permisison to purchase the following described lands:—Commencing at a post planted about 7 miles south from southeast corner of Lot 227, and 3½ miles west from shore line, thence west 80 chains, thence south 80 chains, thence east 80 chains, thence north 80 chains to point of commencement, containing 640 acres.

WILLIAM CURTIS LILLIE.
Arthur Robertson, Agent.
Dated August 20th, 1910. S30

Skeena Land District—District of Queen Charlotte Islands.

TAKE NOTICE that John Russel Smith, of Fort William, Ont., occupation grain merchant, intends to apply for permission to purchase the following described lands:—Commencing at a post planted about seven miles south from southeast corner of Lot 227, and 3½ miles west from short line, thence west 80 chains, thence north 80 chains, thence east 80 chains, thence south 80 chains to point of commencement, containing 640 acres.

JOHN RUSSEL SMITH.
Arthur Robertson, Agent.
Dated August 20th, 1910. S30

Skeena Land District—District of Queen Charlotte Islands.

TAKE NOTICE that Agnes Smith, of Fort William, Ont., occupation widow, intends to apply for permission to purchase the following described lands:—Commencing at a post planted about 9 miles south from the southeast corner of Lot 227, and 3½ miles west from shore line, thencfie east 80 chains, thence south 80 chains, thence west 80 chains, thence north 80 chains to point of commencement, containing 640 acres.

AGNES SMITH.
Arthur Robertson, Agent.
Dated August 20th, 1910. S30

Skeena Land District—District of Queen Charlotte Islands.

TAKE NOTICE that Sidney Smith, of Fort William, Ont., occupation gentleman, intends to apply for permission to purchase the following described lands:—Commencing at a post planted about nine miles south from the southeast corner of lot 227, and 3½ miles west from shore line, thence east 80 chains, thence north 80 chains, thence west 80 chains, thence south 80 chains to point of commencement, containing 640 acres

SIDNEY SMITH.
Arthur Robertson, Agent.
Dated August 20th, 1910. S30

Skeena Land District—District of Queen Charlotte Islands.

TAKE NOTICE that Ardagh Smith, of Fort William, Ont., occupation agent, intends to apply for permission to purchase the following described lands:—Commencing at a post planted about nine miles south from southeast corner of Lot 227, and 3½ miles west from shore line, thence west 80 chains, thence south 80 chains, thence east 80 chains, thence north 80 chains to point of commencement, containing 640 acres.

ARDAGH SMITH
Arthur Robertson, Agent.
Dated August 20th, 1910. S30

Skeena Land District—District of Queen Charlotte Islands.

TAKE NOTICE that John L. Davidson, of Victoria, B.C., occupation agent, intends to apply for permission to purchase the following described lands:—Commencing at a post planted about 9 miles south of the southeast corner of Lot 227, and 3½ miles west from shore line, thence west 80 chains, thence north 80 chains, thence east 80 chains, thence south 80 chains to point of commencement, containing 640 acres.

JOHN L. DAVIDSON.
Arthur Robertson, Agent.
Dated August 20th, 1910. S30

Skeena Land District—District of Queen Charlotte Islands.

TAKE NOTICE that Josephine J. Davidson, of Victoria, B. C., occupation married woman, intends to apply for permission to purchase the following described lands:—Commencing at a post planted about 9 miles south of the southeast corner of Lot 227, and 5½ miles west from shore line, thence east 80 chains, thence south 80 chains, thence west 80 chains, thence north 80 chains to point of commencement, containing 640 acres.

JOSEPHINE J. DAVIDSON.
Arthur Robertson, Agent.
Dated August 20th, 1910. S30

Skeena Land District—District of Queen Charlotte Islands.

TAKE NOTICE that James Henry Smith, of Victoria, B.C., occupation agent, intends to apply for permission to purchase the following described lands:—Commencing at a post planted about 9 miles south of the southeast corner of Lot 227, and 5½ miles west from shore line, thence east 80 chains, thence north 80 chains, thence west 80 chains, thence south 80 chains to point of commencement, containing 640 acres.

JAMES HENRY SMITH.
Arthur Robertson, Agent.
Dated August 20th, 1910. S30

BOOSTING PROVINCE

Hon. Price Ellison Told Britishers What a Glorious Country This Was.

He Described Some of the Resources of the Northern Section in Speech in London

Hon. Price Ellison, minister of finnce and agriculture, in the povincial government, left nothing undone during his recent visit to the British Isles to induce settlers and investors to come to British Columbia. At a dinner given in his honor at the Piccadilly Hotel, London, at which the Duke of Argyle presided, and where there were present a very distinguished group of guests, Hon. Mr. Ellison made a specially strong appeal for British Columbia.

His Grace ,the Duke of Argyle, described the minister as as coming among them looking like a God of Harvest, crowned with fruit and accompanied by baskets of apples about the size of a cannon ball.

In the course of his speech, Mr. Ellison said:

"And we have salmon, gentlemen. That needs no sowing, but just the reaping. It means millions of dollars annually. We have the greatest deep water fishing in the world, and it is just waiting for gentlemen like yourselves to come there and make yourselves rich. Not that you need it—(laughter)—but you will help to develop one of the greatest industreis in the world. And there it is, the great deep water fishing of British Columbia. There are millions in it.

"Many of you have heard of Vancouver (laughter). It is the terminus of that great railway, the greatest and best modern railway and most successful transportation company, the Canadian Pacific railway, the Canadian corporation in which some of you gentlemen have been fortunate enougfh to put your money and I am sure you have never regretted it, genotlemen. But, by the way, it is not the only corporation that is trying to get to the coast of British Columbia. The Dominion government have seen fit to subsidise and help to build the railway known as the Grand Trunk Pacific. This is an old and successful corporation, and they are going to Prince Rupert. The McBride Government, last year, appealed to the country on the railway policy. They were opposed to subsidising or assisting any railroads, in any way, shape, or form for six years. They said, 'If a railroad comes to British Columbia, it must come on its own merits.' It seemed to be about the best thing to say. But if you are growing, and your pants get too small, you have got to get bigger ones (laughter). Now we are prepared to assist this company, the Canadian Northern company, one of the greatest and most up-to-date companies in the world, and we assisted them and guaranteed the interest of the bonds, on $35,000 a mile to traverse British Columbia. I can assure you that the resources of British Columbia have only just been scratched over, and I wish to tell you her that the mines of the great Cariboo country will be brought in touch by the Grand Trunk Pacific railway, the greatest gold producing country in the world. It will require hydraulics and water power to work it, but the output of gold will be greater than it has ever been; and in saying that I am not drawing on the imagination in the least, because today it costos from four to six cents a pound to put freight into the country, and when railways are built they will put it there for one-sixth. I am here tonight to invite each and every one of you to come or to send that which makes the Empire great. I am here pleading almost as a parson that your souls should be saved, for you to come out to the west, where you get a hundred days' sunshine. Can you imagine such a country?"

HEROIC CONSTABLE

ALBERNI—G. C. Sayers, one of the most efficient officers in the police department of Satkatchewan, was taken to Victoria in a dying condition as the result of a firce fight in which he had engaged with a pair of highway robbers and box-car looters he had tracked from the prairie province to Vancouver Island. With three bullets in his body, Sayers refused to be conquered by the bandits and backing to the wall of the shack in which the fight took place, he held his men at bay till he fell in a dying heap from sheer loss of blood. The two men wanted were captured a few moments later by Sayers' comrades who were on guard outside the shack.

LAND PURCHASE NOTICES

Skeena Land District—District of Queen Charlotte Island.

TAKE NOTICE that Emily Margaret Johnston, of Armagh, Ireland, occupation spinster, intends to apply for permission to purchase the following described lands:—Commencing at a post planted about 2 miles west of the southwest corner of A. P. 12037; thence west 80 chains; thence south 80 chains; thence east 80 chains; thence north 80 chains to point of commencement, containing 640 acres.

EMILY MARGARET JOHNSTON.
Arthur Robertson, Agent.
Dated Dec. 9, 1910.

Skeena Land District—District of Queen Charlotte Island.

TAKE NOTICE that A. Frank Wakefield, of Victoria, occupation agent, intends to apply for permission to purchase the following described lands:—Commencing at a post planted about 2 miles west of the southwest corner of A. P. 12037; thence west 80 chains; thence north 80 chains; thence east 80 chains; thence south 80 chains to point of commencement, containing 640 acres.

A. FRANK WAKEFIELD
Arthur Robertson, Agent.
Dated Dec. 9, 1910.

Skeena Land District—District of Queen Charlotte Island.

TAKE NOTICE that Robert Fraser Ogilvie, of Vancouver, occupation banker, intends to apply for permission to purchase the folowing described lands:—Commencing at a post planted about 2 miles west of the southwest corner of A. P. 12-037; thence east 80 chains; thence north 80 chains; thence west 80 chains; thence south 80 chains to point of commencement, containing 640 acres.

ROBERT FRASER OGILVIE.
Arthur Robertson, Agent.
Dated Dec. 9, 1910.

Skeena Land District—District of Queen Charlotte Island.

TAKE NOTICE that Arthur Speirs. of Winnipeg, occupation clerk, intends to apply for permission to purchase the following described lands:—Commencing at a post planted about the southwest corner of A. P. 12037; thence west 80 chains; thence north 80 chains; thence east 80 chains; thence south 80 chains to point of commencement, containing 640 acres.

ARTHUR SPEIRS.
Arthur Robertson, Agent.
Dated Dec. 9, 1910.

Skeena Land District—District of Queen Charlotte Island.

TAKE NOTICE that John Holmes Graham, of Winnipeg, occupation barrister ,intends to apply for permission to purchase the following described lands:—Commencing at a post planted about 1 mile north of the northwest corner of A. P. 12-037; thence west 80 chains; thence north 80 chains; thence east 80 chains to point of commencement, containing 640 acres.

JOHN HOLMES GRAHAM.
Arthur Robertson, Agent.
Dated Dec. 9, 1910.

LAND PURCHASE NOTICES

Skeena Land District—District of Queen Charlotte Island.

TAKE NOTICE that Violet Palmer, of Ireland, occupation spinster, intends to apply for permission to purchase the following described lands:—Commencing at a post planted about 3 miles east of southeast corner of A. P. 12037; thence west 80 chains; thence north 80 chains; thence east 80 chains; thence south 80 chains to point of commencement, containing 640 acres.

VIOLET PALMER.
Arthur Robertson, Agent.
Dated Dec. 10, 1910.

Skeena Land District—District of Queen Charlotte Island.

TAKE NOTICE that Samuel Lampkin, of Armagh, Ireland, occupation banker, intends to apply for permission to purchase the following described lands:— Commencing at a post planted about 3 miles east of the southeast corner of A. P. 12037; thence east 80 chains; thence west 80 chains; thence south 80 chains to point of commencement, containing 640 acres.

SAMUEL LAMPKIN.
Arthur Robertson, Agent.
Dated Dec. 10, 1910.

Skeena Land District—District of Queen Charlotte Island.

TAKE NOTICE that John Compton, of Armagh, Ireland, occupation retiretd, intends to apply for permission to purchase the following described lands:—Commencing at a post planted about 3 miles east from the southeast corner of A. P. 12037; thence west 80 chains; thence south 80 chains; thence east 80 chains; thence north 80 chains to point of commencement, containing 640 acres.

JOHN COMPTON.
Arthur Robertson, Agent.
Dated Dec. 10, 1910.

Skeena Land District—District of Queen Charlotte Island.

TAKE NOTICE that Lizzie Compton, of Armagh, Ireland, occupation married woman, intends to apply for permission to purchase the following described lands:—Commencing at a post planted about 1 mile east of the southeast corner of A. P. 12037; thence east 80 chains; thencet south 80 chains; thence west 80 chains; thence north 80 chains to point of commencement, containing 640 acres.

LIZZIE COMPTON.
Arthur Robertson, Agent.
Dated Dec. 9, 1910.

Skeena Land District—District of Queen Charlotte Island.

TAKE NOTICE that Calvin Ogilvie, of Hamilton, Ont., occupation clerk, intends to apply for permission to purchase the following described lands:— Commencing at a post planted about the southwest corner of A. P. 12037; thence east 80 chains; thence south 80 chains; thence west 80 chains; thence north 80 chains to point of commencement, containing 640 acres.

CALVIN OGILVIE.
Arthur Robertson, Agent.
Dated Dec. 9, 1910.

Skeena Land District—District of Queen Charlotte Island.

TAKE NOTICE that Eustace R. B. Pike, of Winnipeg, occupation draughtsman, intends to apply for permission to purchase the following described lands:—Commencing at a post planted about the southwest corner of A. P. 12037; thence west 80 chains; thence south 80 chains; thence east 80 chains; thence north 80 chains to point of commencement, containing 640 acres.

EUSTACE R. B. PIKE
Arthur Robertson, Agent.
Dated Dec. 9, 1910.

Skeena Land District—District of Queen Charlotte Island.

TAKE NOTICE that William Wiseman, of Calgary, occupation banker, intends to apply for permission to purchase the following dechase the following described lands:—Commencing at a post planted about 2 miles west of the southwest corner of A. P. 12037; thence east 80 chains; thence south 80 chains; thence west 80 chains; thence north 80 chains to point of commncement, containing 640 acres.

WILLIAM WISEMAN.
Arthur Robertson, Agent.
Dated Dec. 9, 1910.

Skeena Land District—District of Queen Charlotte Island.

TAKE NOTICE that D. Walter Moody, of Winnipeg ,occupation engineer, intends to apply for permission to purchase the following described lands:—Commencing at a post planoted about 1 mile north of the northwest corner of A. P. 12037; thence west 80 chains; thence south 80 chains; thence east 80 chains; thence north 80 chains to point of commencement, containing 640 acres.

D. WALTER MOODY.
Arthur Robertson, Agent.
Dated Dec. 9, 1910.

Skeena Land District—District of Queen Charlotte Islands.

TAKE NOTICE that Charles James Gillingham, of Prince Rupert, occupation contractor, intends to apply for permission to purchase the following described lands:—Commencing at a post planted at the southwest corner of Lot 992 and marked C. J. Gillingham's N. E. Corner Application for Purchase; I, C. J. Gillingham, intend to apply for permission to purchase 320 acres of land bounded as follows:—Commencing at this post; thence 80 chains south; thence 40 chains west; thence 80 chains north; thence 40 chains east to place of commencement.

CHARLES JAMES GILLINGHAM.
Robert Osborn Jennings, Agent.
Dated January 5, 1911.

—THE—

Oliver Typewriter

—FOR—

Seventeen Cents a Day

Please read the headline over again. Then its tremendous significance will dawn upon you.

An Oliver Typewriter—the standard visible writer—the most highly perfected typewriter on the market—yours for 17 cents a day!

The typewriter whose conquest of the commercial world is a matter of business history—yours for 17 cents a day!

The typewriter that is equipped with scores of such conveniences as "The Balance Shift"—"The Ruling Device"—"The Double Release"—"The Locomotive Base"—"The Automatic Spacer"—"The Automatic Tabulator"—"The Disappearing Indicator"—"The Adjustable Paper Fingers"—"The Scientific Condensed Keyboard"—all

Yours For 17 Cents a Day



We announced this new sales plan recently, just to feel the pulse of the people. Simply a small cash payment—then 17 cents a day. That is the plan in a nutshell.

The result has been such a deluge of applications for machines that we are simply astounded.

The demand comes from people of all classes, all ages, all occupations

The majority of inquiries has come from people of known financial standing who were attracted by the novelty of the proposition. An impressive demonstration of the immense popularity of the Oliver Typewriter.

A startling confirmation of our belief that the Era of Universal Typewriting is at hand.

A Quarter of a Million People are Making Money With

The OLIVER Typewriter

The Standard Visible Writer

The Oliver Typewriter is a moneymaker, right from the word "go!" So easy to run that beginners soon get in the "expert" class. Earn as you learn. Let the machine pay the 17 cents a day—and all above that is yours.

Wherever you are, there's work to be done and money to be made by using the Oliver. The business world is calling for Oliver operators. There are not enough to supply the demand Their salaries are considerably above those of many classes of workers.

"An Oliver Typewriter in Every Home!"

That is our battle cry today. We have made the Oliver supreme in usefulness and absolutely indispensable in business. Now comes the conquest of the home.

The simplicity and strength of the Oliver fit it for family use. It is becoming an important factor in the home training of young people. An educator as well as a money maker

Our new selling plan puts the Oliver on the threshold of every home in America. Will you close the door of your home or office on this remarkable Oliver opportunity?

Write for further details of our easy offer and a free copy of the new Oliver catalogue. Address:

R. C. BEAN
Prince Rupert Agent
General Offices: Oliver Typewriter Building, Chicago, Ill.

LADYSMITH
COAL
H. B. ROCHESTER, - Centre Street

WATER NOTICE.

NOTICE is hereby given that an application will be made under Part V. of the "Water Act, 109," to obtain a licence in the Skeena district.

(a) The name, address and occupation of the applicant, The Federation Brand Salmon Canning Company, Liimted Liability.

(b) The name of the lake, stream or source (if unnamed, the description) is Naas Harbour Creek.

(c) The point of diversion, A point on the creek about three-quarters of a mile in a southerly direction from the cannery.

(d) The quantity of water applied for (in cubic feet per second) is 28.0 C. F. S.

(e) The character of the proposed works, Dam or Weir.

(f) The premises on which the water is to be used (describe same), The Naas Harbour Cannery.

(g) The purposes for which the water is to be used, Power for the Cannery.

(h) If for irrigation describe the land intended to be irrigated, giving acreage, ...

(i) If the water is to be used for power or mining purposes describe the place where the water is to be returned to some natural channel and the difference in altitude between point of diversion and point of return, Would be returned into sea from cannery; difference in altitude about one hundred feet.

(j) Area of crown land intended to be occupied by the proposed works, Ten acres more or less.

(k) This notice was posted on the 25th day of November, 1910, and application will be made to the commissioner on the 15th day of January, 1911.

(l) Give the names and addresses of any riparian proprietors or lilicencees who or whose lands are likely to be affected by the proposed works, either above or below the outlet, Government land.

(m) The name of the Company in full, The Federation Brand Salmon Canning Company, Limited Liability.

n) The head office, Care of C. & S. Innes, Law Chambers, Bastion St., Victoria, B. C.

(o) The capital, how divided showing amount paid up, Fifty thousand dollars divided into one thousand shares of fifty dollars each.

(p) Copy of such parts of the Memorandum of Association as authorize the proposed application and works—

(c) To purchase or otherwise acquire any real and personal property and any rights or privileges which the company may think necessary or convenient for the purpose of its business and in particular any lands, buildings, foreshore rights, easements, machinery, plant, stock in trade; also any steam or sailing vessels, tug boats, scows or row boats.

(d) To construct, maintain, improve, work, manage, carry out or control any roads, ways or tramways, railways, branches or sidings, water courses, wharves, railways, branches or sidings, water courses, wharves, manufactories, warehouses, icehouses, sawmills, refrigerators, electric works, shops, stores and other works and conveniences which may seem calculated directly or indirectly to advance the company's interests and to contribute to, subsidize or otherwise assist or take part in the construction, improvements, maintenance, working, management, carrying out or control thereof.

(Signature)
FEDERATION BRAND SALMON CANNING CO., LTD.
P. O. address, Victoria.
Per G. H. Leslie, Agent.

Portland Canal Short Line Railway

Pursuant to Section 7 of the Navigable Waters Protection Act (R. S. Can. cap 115) notice is hereby given that there has been deposited in the office of the Minister of Public Works at Ottawa and a duplicate in the Office of the Registrar of Titles at Prince Rupert, plans and description of the site and side elevation of a proposed railway wharf and trestle approach thereto to be constructed near the mouth of Bear River at Stewart, British Columbia, and that one month after the first insertion of this notice the Company will apply to the Governor-in-Council for the approval thereof.

Dated at Victoria, British Columbia, this 16th day of September, 1910.

GERARD RUEL,
Chief Solicitor.
EBERTS & TAYLOR,
S23 Agents at Victoria, B.C.

New Knox Hotel

ARTAUD & BESNER
Proprietors

The New [illegible] he European [illegible] ce. All th[illegible] s.

Th[illegible] ps only the best brand[illegible] ors and cigars.

T[illegible] is open from 6.[illegible] m. to [illegible] cellent cuisin[illegible] class [illegible]

pron

The Best Publicity Channel

Subscription
$2.00
a Year

THE JOURNAL

Is the Official Advertising Medium for the City of Prince Rupert

FOLLOW THE TREND OF THE CITY'S PROGRESS BY SUBSCRIBING FOR THE PAPER

The Journal aims at keeping Prince Rupert and new B.C. ever before the public eye. Send it to your friends and any whom you wish to interest in the coming Metropolis of the North.

CITY WAGE SCALE

(Continued from Page One)

applications being made at the city hall for work and when assistance was wanted those in charge should give the preference to citizen workmen.

Ald. Newton explained that it had been brought to his attention that citizens had been deprived of work. In the instances he referred to they discharged men were family men. This was not a proper proceeding. His resolution was intended to overcome ground for complaint. The latest arivals should be the first laid off.

Ald. Clayton seconded the motion. He felt that newcomers should not be given work over the heads of residents who were helping to build up the city.

In reply to Ald. Pattullo, Ald. Newton said citizen workmen in the resolution did not refer to any particular race. It meant those who intended to make their homes here.

Detailed Information

Ald. Hilditch suggested that a resolution prepared by Ald. Morrissey should be read, as it might take the place of this resolution.

Ald. Morrissey read his motion which provided for the keeping in the city hall of a record of applications for work with details as to residence here and many other features.

Ald. Pattullo wanted to see the both motions allowed to stand over. He did not mean to say that all that was done by last year's council was perfect. The council did the best that could be done under the conditions existing.

For 6,000 years humanity had been evolving the present systems of social conditions.

For 6,000 years more he supposed they would continue to do it.

Ald. Hilditch wanted to see Ald. Morrissey's resolution carried. It was the first move in the direction he aimed at of having the work reduced to a system. Until the heads of departments knew the men available for work, how could they carry out the scheme?

Ald. Newton did not think the resolution of Ald. Morrissey took the place of his.

Ald. Pattullo suggested that the plan of Ald. Newton dseemed to cut out young men. While married men were of great benefit to the city, yet he did not favor cutting young men out.

Ald. Newton did not want the impression to go abroad that he wished to discriminate in favor of married men against young men. He did not.

Ald. Newton's motion carried.

Ald. Morrissey's motion also carried.

The Civic Services

Ald. Clayton moved to have the heads of all departments furnish lists of all employees stating whetner they were citizens or not.

A second resolution was that a committee of three, of which the mayor should be one, should go into the matter of the city hall staff to see if some saving could not be effected.

In support of the resolution Ald. Clayton said he wanted information. be reduced, but he wanted to have it gone into.

He found that one department, that of the engineer's staff, cost $21,000. He did not know that this was out of the way, but he would like to go into it. It seemed a tremendous cost for a city the size of Prince Rupert. Then the city hall staff cost $10,000. It seemed too great for a city the size of this also.

Ald. Pattullo said the council of last year, if it erreod was on the line of economy. He was glad to see this matter taken up, however. It must be remembered that the city was constructing an electric light and a telephone system, as well as the ordinary lines of the city business. He thought the finance committee could look into this.

Ald. Newton said he did not hope to revolutionize the matter of the civic service. The citizens were in the dark and information was wanted.

Ald. Morrissery thought it was not asking too much to have a monthly report for the information of the public. Any business would do that.

Question of Terms

The question of citzens then came up again, Ald. Pattullo feeling that the heads of departments would interpret it as British subjects.

Ald. Hilditch said it meant every able-bodied man in the city.

Ald. Newton contended that it was clear that if a man had not been here only for a week or two he should not be given a preference over men who had been here a long time.

Ald. Pattullo thought the first thing that would suggest itself to the engineer upon receiving this would be that it meant British subjects.

Ald. Clayton said he had not gone so far as that, but in this particular resolution where he was seeking the information he would be willing to go to the extent of making it mean British subjects.

Ald. Pattullo said they had now an interpretation of what was a citizen.

Difference of Opinion

Ald. Newton did not care who the men were as long as they came here to live. He would not accept the interpretation suggested.

Ald. Kirkpatrick thought that in a new city like this where there was not a great deal of work to give they might restriot the word citizen to the general acceptation that of a British subject.

Ald. Morrissey feared that there might be an impression get abroad that Prince Rupert was not wanting men to come here.

Ald. Clayton explained he asked only far a list for information and guidance.

The resolution was changed to British subjects and a committee, consisting of the acting mayor, Ald. Kirkpatrick, Ald. Clayton and Ald. Newton, was appointed to go into this subject.

ALONG ROUTE OF G. T. P.

Interior Sections of Country Give Excellent Promise for Future Settlement

Returning from a three weeks' trip to the Stewart lake, Fraser lake and Nechaco valley countries Messrs. F. N. Dewar, manager of the Bank of Vancouver, J. T. Carter, manager of Hotel Fort George, and James Harris, are loud in praise of the agrficultural possibilities of the vast country to the north and west of Fort George. Leaving Fort George with a tem aand sleigh they went in by way of Blackwater Crossing, experiencin gno difficulties in travel though they were compelled to camp several nights on the trail owing to the uninhabited state of the country north adn west of Blackwater. The weather conditions, however, ideal, and the trip was thoroughly enjoyed.

As Mr. Dewar remarked, the middle of December is not the best time of year to visit the Fraser and Stewart lake districts, but even then a trip is well worth while and one can obtain a fairly good idea of the value of lands for agricultural purposes.

At Stoney creek, on Nootka lake, there is much good level land, easily cleared and, from what the settlers already there state, very fertile.

At the Fraser lake there is much more clearing to do and the land is not so level but there is good land in spots

On the Nechaco, at Milne's landing, about fifteen miles northeast of Stoney creek postofice, there is a stretch of country about ten miles north and south, and about sixteen miles east and west that is as level as a biliard table an done can see for miles, there being only small strips of small timber and scrub. Some of the settlers there have as much as 150 acres on which there was not even a stump when they took it up.

From about ten miles north of the river to within about eight miles of Stewart lake the country is covered with jackpine, small spruce and fir. It is rolling and is interspersed with small creeks and bottom lands, scattered through which are a number of hay meadows.

From eight miles from Stewart lake -- the lake, the country slopes gently down and is covered with small poplar and willow, and seems to be first-class land. Oats this year were very successfully grown nad harvested by one man at Stewart lake, and wheat is to be tried in the spring. The snow there at this time of the year is about three feet deep, and consequently there si no frost in the ground.

It must be remembered that practically all the best and open land at Stoney creek, Fraser land and Stewart lake is already pre-empted or has been purchased by land and colonization companies. But there are still a number of pre-emptions that can be obtained. All the lands of these districts are being surveyed as rapidly as possible, and as soon as the several railways now building or about to be built through the country are in operation, one of the best and richest parts of the northern interior will be rapidly filled up.

There are upwards of 200 settlers in this section. In and around Stoney creek and Lake Town, on Nootka lake, there are sixty odd. At Fraser lake and contiguous to it about the same number. At Milne's landing and on the Nechaco river, over seventy. And about twenoty at and near Stewart lake. West of Fraser lake to Francois lake there are about sixty more. These figures comprise those who are actually residing on their land this winter, and dose not include those who were there during the summer and have gone out for the winter. Next summer they expect upwards o f1,000 bona fide settlers to come in and start operations.

Job Printing of all kinds neatly executed at The Journal office.

Remember That we Import Our Wines

direct from Europe; and that no house in Prince Rupert can equal them for quality. No better can be bought anywhere in the Province. We make a specialty of

Family Trade

and guarantee satisfaction

We also carry a complete stock of other

Liquors

Try a glass of

Cascade Beer

The best local beer on the market.

CLARKE BROS.

Christiansen & Brandt Bld.

Telephone 39 Third Avenue

The Westholme Lumber Company, Ld.

We carry the largest stock of Building Supplies in the North.

Quotations given on short notice in all lines.

Rough and Dressed Lumber
Shingles and Lath
Mouldings and Cases
Doors and Windows

We handle Plaster and Lime at reasonable prices

Get our quotations for all classes of buildings.

OFFICE AND WAREHOUSES . . . . . FIRST AVENUE

FOR SALE

SECTION ONE

BLOCK	LOTS	BLOCK	LOTS
9	22-23	19	3-4
10	6-7-9-10	19	15-16
11	1-2-3-4-5-6	20	19-20
11	9-10	34	36-37-38
12	22	34	42
13	21-22	27	9-10
18	1-2	27	42-43
SECTION FIVE			
9	22-23	SECTION SIX	
9	33	3	7-8-9-10
18	22-23		

W. S. BENSON *The Atlantic Realty and Improvement Company Ltd. - P.O. Box 51*

LOTS FOR SALE

IN

Ellison

AND

Prince Rupert

Houses, Stores, Offices to Rent.

MONEY TO LOAN

C. D. NEWTON

Real Estate Exchange Block Notary Public

SHERWIN & WILLIAMS

PAINTS

COVER THE EARTH.

WE ARE SOLE AGENTS

CARLOAD JUST ARRIVED

Ready Mixed Paints, Paints Ground in Oil, Paints Ground in Japan, Varnishes, Shellac, etc.

Water Stains and Decotint IN ALL COLORS

Prince Rupert Hardware & Supply Company, Ltd. THOS. DUNN, Mgr.

Fred Stork

General Hardware

...Complete Line of...

VALVES

Pipe and Pipe Fittings

Some Rock Bottom Prices

See Us For Investment

Rupert City Realty & Information Bureau, Ltd.

PRINCE RUPERT, B. C.

PRINCE RUPERT OPPORTUNITIES

Free information and prices on Lots in principal Divisional Points and other important Towns along the

GRAND TRUNK PACIFIC

Ask Uncle Jerry

HE BUYS LEASES.
HE BUYS CONTRACTS.
HE BUYS LOTS.

New plans for bringing Buyers to Prince Rupert

List your property with him for results.

Free Information Department

WILL PAY—8 per cent on agreed valuation for leases; 8 per cent on re-valuation at fixed times; Cash due on lease quarterly in advance; Cash for approved leases in any part of the city.

WILL BUY—Lots in Section 1, between 5th and 11th; WILL LEASE—Lots for building Cottages; Lots for Bungalows; WILL PAY—Cash for options in Section 1; WANT LEASES—on 2nd Ave. and 3rd Ave.; on Lots in Section 1.

We will spend thousands of dollars with Newspapers and Magazines advertising Prince Rupert Opportunities. We expect hundreds of live investors. List your property with us and take advantage of this campaign of advertising. It costs you nothing to put your property in live hands. Look us over; come in and talk to "Uncle Jerry." Bank references in abundance. Why not take advantage of the facilities and equipment of this office. We own and offer 99 year lease on 50 x 100 feet corner Second avenue and Sixth street; 99 year lease on 50 x 100 feet on Third avenue at Fulton street; also 99 year lease on 75 x 100 feet on Fulton street at Fifth avenue.

Ask Uncle Jerry

Lots in MELVILLE, WATEROUS, WAINWRIGHT, and other good Towns

HE BUYS LEASES.
HE BUYS CONTRACTS.
HE BUYS LOTS.

Free Information Department

CO-OPERATIVE REAL ESTATE COMPANY, P.O. Box 906 Third Avenue PRINCE RUPERT, B.C.