The Prince Rupert Optimist

DAILY EDITION

VOL. I, NO. 125 — PRINCE RUPERT, B.C., SATURDAY, OCTOBER 1, 1910. — PRICE, FIVE CENTS

Hon. R. McBride X

OCT 7 1910 VICTORIA, B. C.

MANY DEATHS AT AUTO RACES

Several Drivers Killed and Fatally Injured

Vanderbilt Cup Races Were the Scene of Many Fatal Disasters, From Breaking of Steerage Gear and Several Other Causes.

(Special to the Optimist)

Motor Park Way, L. I., Oct. 1.—The Vanderbilt Cup race, which took place today, was the scene of many fatal accidents. Driver Stone, on a Columbia car, was fatally hurt and Mechanic Bacon was killed outright, the result of the machine crashing into a telegraph pole.

The steering gear of another car went wrong and plunged it into the crowd, killing two spectators and injuring several *others*.

Chevrolet, driving a Ruyck car filled with women, was instantly killed in a collision. His mechanic was also killed and nearly all the women passengers *injured more or less severely*.

Ferdinand de Zuive, with five passengers, lost control of his machine on the hill and was killed. Three of the passengers, including his wife, were fatally injured.

Burman's Ruyck snapped its chain and the mechanic was injured, believed to be fatally.

This is only part of a series of deplorable accidents.

Grant, in an Alco car, won the race.

Church Takes Matter Up

Victoria, Oct. 1.—(Special)—The Methodist church in Canada has called the attention of Attorney-General Bowser to infractions of the liqour license by-laws in Fernie.

COTTON LOCKOUT

Hundred and Fifty Thousand Men Likely to Remain Idle

(Special to the Optimist)

Manchester, Eng., Oct. 1.—The rejection by the master cotton spinners of the men's settlement proposals has precipitated a crisis and the industrial situation is again alarming. Seven hundred mills, with 150,000 men, will be affected. Other lockouts are expected today and Monday.

MINERS RIOT AT MONARCH

Dynamite Used and Fire Follows Doing Considerable Damage

(Special to the Optimist)

Buena Vista, Colo., Oct. 1.—The miners at Monarch are rioting but the wires have been cut and very little information can be obtained. It is known that dynamite was used and as a consequence fire followed and much property was destroyed. During the rioting one man was killed and several injured.

FAVORS STATE CONTROL

Gifford Pinchot Addresses Irrigation Congress

(Special to the Optimist)

Pueblo, Colo., Oct. 1.—Gifford Pinchot, chief forester of the United States under Roosevelt, addressed the irrigation congress yesterday on the projects now under way in this country and suppotred the views expressed by Colonel Roosevelt at the conservation congress that such projects should be under federal comtrol.

The progress of irrigation in Canada, Germany and Russia was described and explained by various delegates attending the congress.

EMBARKING TROOPS

Chinese Government Seems to Have Called for United States Aid

(Special to the Optimist)

Washington, Oct. 1.—The capital is excited over the news that United States troops are embarking from Manila for China. No reason is known here why China should ask for United States protection and the cables are being kept busy with official queries. It is believed the cause of the movement will be made known later in the day.

ON THE PRIZE FLIGHT

Brookins Starts Out to Win the Ten Thousand Dollar Award

(Special to the Optimist)

Chicago, Oct. 1.—Brookins made a start this morning for the ten thousand dollar prize flight from here to Springfield. The crowd of spectators numbered over seventy-five thousand. When Brookins ascended the machine glided low and scattered the people in a panic, but no one was injured.

Brookins passed Kanakee flying southward at the rate of sixty miles an hour. He flew at a height of two hundred feet and was two miles ahead of a special train on the Illinois Central which was racing with him.

Estancia Partially Destroyed

Santa Fe, N. M., Oct. 1.—(Special) Fire last night almost destroyed the town of Estancia, which is the county seat of Torrence, eighty miles south of here. Most of the business section, the court house and a number of residences were completely destroyed. This is the second fire which has visited the town in two months.

LOS ANGELES TIMES BLOWN UP

Sixteen Workers Were Killed Outright

Explosion Followed by Fire—Spectators Horrified by Witnessing Several Fall into the Flames—Believed to Be Result of Conspiracy.

(Special to the Optimist)

Los Angeles, Oct. 1.—The Times office was wrecked outright today by the force of an explosion. Sixteen people were killed at once and about twenty injured. Night Editor Harvey is among the dead. He was severely injured and carried to the hospital, where he died an hour later. Most of the killed are linotype operators and stereotypers, who were at work at the time. They nearly all leave families.

Soon after the explosion fire broke out, and the crowd which the sound of the explosion had gathered saw several of the inmates of the building fall into the flames.

The Times has for a long time been the organ of the open shop and has led in the fight against organized labor, and the explosion is believed to be attributable to the actions of sympathizers of the unions. The police saw some men running down the lane immediately following the explosion and are working upon this clue.

The Times has an auxiliary plant and will publish today as usual.

Los Angeles, Oct. 1.—A report has reached here, which has not yet been confirmed that General Harrison Grey Otis, the owner of the Times, died on the train en route from Mexico, as a result of shock when he was informed of the destruction of the Times building by an explosion.

DYNAMITE CAPS EXPLODED

Six Year Old Son of E. Rosang Loses His Hand

Yesterday afternoon while the little son of E. Rosang was playing on Eighth avenue some dynamite caps which he had in his pocket exploded, blowing off the thumb and first and second fingers of his right hand. Dr. Eggert was summoned and he did all in his power to help the little fellow, who will never, however, have much use of his hand again.

TO SELL THE BEDFORD

British Cruiser Which Was Wrecked in Yellow Sea Recently

(Special to the Optimist)

Tokio, Oct. 1.—Sir Alfred L. Winslow, commander-in-chief of the British Eastern Fleet, has ordered that the cruiser Bedford is to be sold at auction on October 10th. The Bedford was wrecked off Quelpart Island, in the Yellow Sea, in August, when eighteen of her men lost their lives.

Opens New York Campaign

(Special to the Optimist)

New York, Oct. 1.—Thoedore Roosevelt last night addressed the National Republican League at Carnegie Hall. This was his opening speech of the state campaign, and in it he strongly endorsed the platform of the Saratoga convention.

To Curtail Lumber Output

Nelson, Oct. 1.—(Special)—The Mountain Lumbermen's association, in session here have decided to curtail the output of lumber, owing to the falling off of the demand from the prairie provinces.

Arc Lighting By Wireless

Copenhagen, Oct. 1.—(Special)— Waldemar Puzenim has succeeded in lighting arc lights with a wireless current. The success of his tests has awakened a wide interest.

Injured Unloading the Steel

L. Eddy, one of the longshoremen engaged in unloading the ship Bannockburn, met with a painful accident this morning. His left hand was struck by a swinging rail and he is likely to be unable to work for a week.

Half Million Fire Loss

Los Angeles, Oct. 1.—(Special)—The plant of the American Olive company, the largest in the world, was destroyed by fire last night. The loss is estimated at half a million dollars.

TELKWA NOW GOING AHEAD

DEVELOPMENT OF COAL IN THE NEIGHBORHOOD

Farming Land Selling for Forty Dollars an Acre—Transportation Will Make District Famous for Farming Products.

"Telkwa has now two stores, one hotel, one hospital and a population of about one hundred and fifty people," observed F. L. Charleson, the Telkwa merchant this morning at the Premier. "But it is growing fast and we shall soon be quite a town. The Prince Rupert coal mines are working forty men and the Grand Trunk Pacific coal proposition about thirty. The latter is working these men with diamond drills testing the coal thoroughly to determine the course of extensive development work. The Prince Rupert proposition has now a shaft down one hundred and seventy-five feet and has struck a bed of fine coal thirty-five feet thick. It is estimated there is seventy millions ton of coal in the Dockerill area.

"Telkwa is going ahead fast now. Farming land in the district is now selling for as high as forty dollars an acre. When we get better transportation our farms will make a name for us. We have some of the best there are in this part of British Columbia."

GOLD ROBBERY CHARGE

John Lamb Accused at Atlin Appears Before Judge Young

Chief Constable Owen of Atlin, arrived today with John Lamb who has been charged and sent up for trial for robbing a gold Mining company at Atlin. He appeared before Judge Noung this afternoon for sentence.

TARIFF NEGOTIATIONS

Matter Not to Be Discussed With United States This Year

(Special to the Optimist)

Ottawa, Oct. 1.—The Free Press announces that a reply to the United States, asking that tariff negotiations be resumed, will not be sent until October 15th, and that the matter will not be discussed this year.

Sending Apples to London

Penticton, Oct. 1.—(Special)—Sixteen hundred boxes of apples will be sent from Okanangan to the Royal Horticultural show in London.

WELL KNOWN MEN DROWNED

HARRY GILROY AND A. ALLEN LOSE THEIR LIVES

Canoe Upset in Shawatlan's Lake, Engineer Agnew and Dave Blane Having a Narrow Escapc—Efforts to Recover Bodies.

The news has reached the city of a distressing double drowning fatility on Shawatlans Lake last night. The names of the two men who lost their lives are: Alexander ("Jock") Allen, and Harry Gilroy.

Both men were members of A. A. Agnew's survey party engaged in the work in connection with the permanent city water supply from Woodworth Lakes, and the accident occurred when they were returning in the evening from their work, at between five and six o'clock yesterday.

News of the fatality was brought to the city last night by H. Tooker who returned almost immediately to the scene of the accident where efforts have been continually kept up for the recovery of the bodies.

Details of the accident to hand as yet are meagre, but it seems that the men had been engaged in sounding operations during the day. They were returning to camp in their canoe on board of which were A. Agnew, David Blane, and the two who were drowned. The canoe was pretty heavily freighted but the lake was as smooth as glass when the party started for the camp.

About half way over the lake however, the water roughened a bit, and Mr. Agnew advised the party to get nearer the shore where the water was sheltered. It seems that in turning the canoe to make for the sheltered water the craft somehow upset, and its occupants were all struggling in an instant in the water which at this point is exceedingly deep.

A. Agnew made a heroic effort to save the life of Harry Allen who came up by the overturned canoe near which Agnew was swimming. Agnew was seized and clutched closely by Allen but managed to lift him up to the canoe. Allen, however, seems to have slipped clear over the canoe and sank before Agnew could grab him again.

Dave Blane contrived to get hold of the canoe, and save himself, but Gilroy seems to have sunk speedily without rising anywhere in sight of his comrades who strove to effect the rescue. With

CONTINUED ON PAGE 4

EIGHTY MILES AN HOUR

Record Breaking Speed With Fast Trains on Canadian Division

(Special to the Optimist)

Windsor, Ont., Oct. 1.—The Michigan Central yesterday added to the record-breaking runs with fast trains by covering the distance between St. Thomas and Windsor, on the Canadian Southern division, one hundred and thirteen miles in ninety-two minutes. The average for the run figures just eighty miles an hour, but part of the distance was negotiated at a rate of ninety-eight miles an hour.

SOCALISTS TO BLAME

Organized the Street Car Strike Which Was Inaugurated Today

(Special to the Optimist)

Warsaw, Poland, Oct. 1.—It has been conclusively proven that the Socialist organized the street car strike which was inaugurated this morning. The men demand a *minimum of $2 per day* and the repeal of a system of fines which they declare to be oppressive.

The police managed to capture the Socalist leader presumed to be responsible for the strike and there have been no disturbances.

JOURNALISTS IN STRIKE

Appeal for Redress for Attack on Them Made by Police Officers

(Special to the Optimist)

Berlin, Oct. 1.—Herr von Kagow has answered the appeals for redress made by the British and American newspaper correspondents who were hustled out of the striking disturbances by the police and treated with indignities. The chief in his reply claims that the police were carrying on their duty and he therefore declines to take any action against them. He says the correspondents acted courageously but they were acting in defiance of police regulations in entering the riotous crowd.

THE AMERICAN CAMORRA

Headquarters of the Band Said to Have Been Disclosed in Confession

(Special to the Optimist)

Cincinnati, Oct. 1.—Detectives engaged in the investigation of the murder of Joseph Luigera, which occurred two days ago, claim to have located the American headquarters of the Camorra, a secret Neapolitan band, through the confession of an unnamed Italian here.

THE IROQUOIS
POOL

English and American Billiards
Eight Tables CENTRE STREET

For Quick Sales

LIST YOUR PROPERTY WITH

—THE—

O. M. HELGERSON Co.

Real Estate Second Ave.

J. R. BEATTY
CARTAGE and STORAGE

LARGE FEED STABLE
....IN CONNECTION ...

Special Attention Paid to Moving

OFFICE: - THIRD AVE.
WITH NICKERSON & ROERIG
Phone No. 1

GASOLINE LAUNCH
"Ethola"
For charter or hire. Also Scow. Apply T. Stewart, Empress Block, or aboard boat 91

Canadian General Electric Co. Limited
Canada Foundry Co., Limited
TORONTO, ONT.

MANUFACTURERS OF
All classes of Electrical Apparatus, Railway Supplies, Pumps, Engines, Boilers, Concrete Mixers, Ornamental Iron and Bronze Work, Etc.

W. CLARK DURANT - Agent
ALDER BLOCK - P. O. BOX 724

$40.00
Per Month

Will rent a fine office in the Naden Block, Second Ave.

G. R. NADEN COMPANY
Limited.
Second Ave., Prince Rupert, B.C.

Cancellation of Reserve

Notice is hereby given that the Reserve existing on Crown Lands in the vicinity of Babine Lake, and situate in Cassiar District, notice of which bearing date June 30th, 1908, was published in the British Columbia Gazette dated July 2nd, 1908, is cancelled.

ROBERT A. RENWICK,
Deputy Commissioner of Lands.

Lands Department,
Victoria, B. C., June 16th, 1910. 45-3m

G. W. MORROW
OFFERS
FOR SALE

The following valuable Property, Stocks, Business Interests Farm Land, Timber Limits, Etc., Etc.

The Prince Rupert Steam Laundry
This is one of the most up-to-date Laundry plants in British Columbia. Equipped with the most modern mangles, washers, ironers, dryers, starch machines, 50 h. p. boiler engines, etc., etc., of the best Canadian and American manufacturers. This is an opportunity unequalled in Northern British Columbia for the right man to make a fortune and build up a business covering the entire Northern Coast.

1-4 Interest Premier Hotel Co'y., PRINCE RUPERT
This is one of the best paying propositions in Northern B. C.

Three Timber Limits
Observatory Inlet finest quality Spruce, Hemlock and Cedar.

Best Ranch in Northern British Columbia
300 acres Woodcock Prairie, Skeena River, railway passes along same on river bank.

Lots 5 and 6, Block 28, Sec. 1, PRINCE RUPERT
These lots are the best buy in section 1 today.

Choice Business Property
On 7th Street, Stewart Townsite.

Stock, Prince Rupert Sand & Gravel Co. Ltd.

Stock, Prince Rupert Securities Ltd.

Building with 4 year Lease
On 2nd Avenue. Rental $18 per annum.

Floating Dock Slaughter House, Hayes Creek

10,000 Shares Blue Point Mining Co. Stock
This is an opportunity to get in on the ground floor on one of the best Mining properties Portland Canal.

G. W. Morrow

Individuality

This is the most important of the fundamental principles of Job Printing and is embodied in every piece of work bearing the stamp of

The Optimist Job

BATTLING NELSON SIGNED

Will Meet Monte Dale in Ten Round Bout This Month

Kansas City, Mo., Sept. 25.—Battling Nelson and Monte Dale were today matched to fight ten rounds here on the night of October. This bout will be the first battle of the year for the Grand Avenue Athletic Club.

Dale is a husky youngster who fought several battles in the West. Nelson is pleased with the opponent selected for him. This is his first fight since he was defeated by Ad. Wolgast, and he is anxious to get a line on his ability after a prolonged fast. The fighters will not attempt to make the lightweight limit. Nelson weighs 157 pounds and he does not want to train down too fine for a short fight. Dale is at his best at 135 pounds.

Human daws who can consent to masquerade in the peacock shams of inherited dignities and unearned titles are of no good but to be laughed at.—*Mark Twain.*

Our friends, by their hope and confidence in us, bind us to integrity.—*Bernard Smith.*

Cancellation of Reserve

Notice is hereby given that the reserve existing on Crown lands in the vicinity of Babine Lake, situate in range 5, Coast District, notice of which was published in the British Columbia Gazette dated December 17th, 1908, is cancelled in so far as said reserve relates to lots numbered 1519, 1518; 1517, 1516, 1515, 1510, 1507, 1516, 1506a, 1508, 1501, 1502, 1512, 1511, 1505, 1504, 1513, 1514, 1509, 1508, 1530, 1527, 1528, 1529, 1531, 1532, 1533, 1534, 1535, 1537, 1539, 1536, 1538, 1540, 1541, 1544, 1543, 1545, 1546, 1542, 1547, 1548, 1549, 1550, 1520, 1521, 1522, 1523, 1524, 1525, 1526 and 1551.

ROBERT A. RENWICK,
Deputy Commissioner of Lands.

Lands Department,
Victoria, B. C., June 16th, 1910. 45-3m

SUNDAY EXCURSION
METLAKATLA

S. S. CHIEFTAIN
will leave G. T. P.
wharf at 1.30 p. m.
weather permitting
Round Trip 50 cts.

H. B. ROCHESTER, Agent

LINDSAY'S CARTAGE and STORAGE
G. T. P. Transfer Agents
Orders promptly filled. Prices reasonable.
OFFICE—H. B. Rochester, Centre St. Phone 68.

E. EBY & Co.
REAL ESTATE
Kitsumkalum Land For Sale
KITSUMKALUM - - B. C.

Little's NEWS Agency
Magazines :: Periodicals :: Newspapers
CIGARS :: TOBACCOS :: FRUITS
G.T.P. WHARF

Wanted--Houses to Rent
—SEE—
GEORGE LEEK
Sixth Street - Corner Third Ave.

Canadian Pacific Railway

SOUTHBOUND
Princess Royal and Princess Beatrix
Sail alternately every Saturday morning to Vancouver, Victoria and Seattle, calling at Swanson Bay and Alert Bay.

NORTHBOUND
Princess Royal and Princess Beatrix
Sail alternately every Monday afternoon to Port Simpson, Ketchikan, Juneau and Skagway.

J. G. McNab - General Agent

Steamers for
Vancouver
Victoria
AND
Seattle
Connecting with
EASTBOUND TRAINS

GRAND TRUNK PACIFIC

Prince Rupert sails 8.30 p.m. Thursday
Prince George sails 8.30 p. m. Monday

BRUNO SAILS FOR STEWART
Wednesday and Sunday at 5 p.m.
Skidegate and Moresby Island Points
Thursday - 10 p.m.
Masset - Monday - 10 p.m.

A. E. McMASTER
FREIGHT AND PASSENGER AGENT

The Boscowitz S. S. Co.
will despatch two steamers weekly between Victoria, Vancouver and all Northern B. C. ports, calling at Prince Rupert and Stewart.
S.S. Vadso S.S. Venture
classed 100 A1 at Llyods. Leaving Prince Rupert South bound on Fridays. For further particulars apply to
PECK, MOORE & CO., PRINCE RUPERT
Head Office at Victoria, B. C.

F. W. HART
UNDERTAKER & EMBALMER
STOCK COMPLETE

PRINCE RUPERT
MINING ASSOCIATION
LIMITED
Daily Call 2.30 P.M.
THIRD AVE. AND FIFTH STREET

W. J. McCutcheon
Carries Complete Stock of Drugs. Special attention paid to filling prescriptions.
Theatre Block PHONE NO. 79 Second Ave.

Plumbing, Heating and General Steam Fitting
WM. GRANT
SHOP—Basement of Helgerson Block
SIXTH STREET. Phone No. 92

HAYNOR BROS.
Undertakers
Corner Third Ave. and Sixth St.

PRINCE RUPERT SCAVENGING Co
FAV. VALEFF and JIM. PETROFF, Props.
ALL KINDS OF SCAVENGING WORK DONE
Cor. 7th and 2nd Ave. P. O. Box 807

Two Beach Place lots at $1850.00 each $250.00 cash. Balance in 6, 12 and 18 months ar 6 per cent.—McCaffery & Gibbons.

REAL ESTATE

Lots 1 and 2	Block 5	Section 1	Price $8,000
" 17 " 18	" 8	" 1	" 10,000
" 21	" 12	" 1	" 9,000
" 23 " 24	" 12	" 1	" 25,000
" 20 " 21	" 27	" 1	" 7,500
" 63 " 64	" 34	" 1	" 12,500
" 31	" 7	" 1	" 2,000
" 17	" 4	" 5	" 1,1

Good terms can be arranged — See us for Fire Insurance

Second Avenue **C. D. RAND** Prince Rupert

LOTS FOR SALE

in

Ellison and Prince Rupert

HOUSES, STORES, OFFICES TO RENT

MONEY TO LOAN

C. D. NEWTON

Real Estate — Notary Public

REAL ESTATE

Lots 15 and 16,	Block 4,	Sec 5 ..	$2000 ..	$1480	Cash
" 23 and 24,	" 29,	" 5 ..	3400 ..	1500	"
" 25	" 29,	" 5 ..	1500 ..	500	"
" 13 " 14,	" 15,	" 5 ..	3200 ..	800	"
" 3 " 4,	" 24,	" 5 ..	1200 ..	500	"
" 7, 8, 9, 10,	" 28,	" 5 ..	500 ea	200	"ea
" 1 " 2,	" 44,	" 5 ..	1500 ..	600	"
" 25	" 22,	" 5 ..	850 ..	284	
" 27	" 9,	" 5 ..	2000 ..	667	
" 22	" 8,	" 7 ..	600 ..	400	"
" 21 " 22,	" 10,	" 7 ..	1000 ..	600	"
" 29 " 30,	" 46,	" 8 ..	550 ..	275	"
" 7 " 8,	" 36,	" 8 ..	500 ..	250	"
" 28 " 27,	" 29,	" 8 ..	600 ..	400	"
" 3, 4, 5, 6, 7. 8	" 50,	" 8 ..	200 each	75 each	
" 11	" 38,	" 8 ..	275 ..	150	"
" 34	" 22,	" 6 ..	1000 ..	600	"
" 3	" 28,	" 7 ..	750		
" 5 and 6	" 12,	" 7 ..	1000 ea, easy terms		
" 19	" 15,	" 5 ..	1500 terms		

We can arrange easy terms on practically all our listings

F. B. Deacon

Open Evenings — SIXTH ST.

Peck, Moore & Co.

GENERAL BROKERS
Real Estate and Insurance

INSURANCE AGENCIES

FIRE — North British and Mercantile, Hartford Fire Insurance Co.
MARINE — Pacific Marine Insurance Company
EMPLOYERS' LIABILITY — Maryland Casualty Co.
BONDS — U. S. Fidelity and Guaranty Company

GENERAL AGENCIES

Dominion Wood Pipe Company, Limited.
Boscowitz Steamship Company, Limited. | Georgetown Sawmill Company, Limited.
Cassiar Packing Company, Limited. | North Coast Towing Company, Limited.
Lloyd's Agent for Prince Rupert---C. W. PECK.

MORE ARRESTS BEING MADE

MEN CAUGHT IN SEATTLE TO WAIVE EXTRADITION

Will Be Sent Back to Nome to Be Tried With Four Others for Robbing Sluice Boxes—Stole Dust in Their Upturned Trousers.

Seatlte, Sept. 28.—Marius Johansen, 22 years old, a Norwegian miner, was arrested in a rooming house at Interbay yesterday by J. F. Warren, special federal agent for the Second Alaska district, and City Detectives James Bryne and Charles Phillips, and is held at the city jail, accused of implication in the theft of $14,345 in gold from the sluice boxes of the Pioneer Mining Company at Nome. Word was received here yesterday morning of the arrest in Nome of four more men believed to be implicated in the sluice box robbery.

Johansen will be returned to Alaska zs an accomplice of John Tyberg, who was arrested at the Diller hotel last Friday morning and is now held at the county jail.

Tyberg and Johansen will be jointly charged with the robbery of the sluice boxes of the Pioneer Mining Company. Last night they said they would not oppose extradition to Alaska, and Special Agent Warren will probably leave for the North with his prisoners today.

Pinkerton detectives had Johansen under surveillance on the theory that he and Tyberg carried the yellow nuggets and dust from the diggings in small quantities in the upturned bottoms of their trousers.

There are conflicting stories as to whether Tyberg has confessed. Johansen last night stoutly maintained he was innocent.

Johansen's room at Interbay was searched, but no trace of the missing gold was found.

CANDIDATES' EXPENSES

Judge Burke Spent Eighteen Times as Much as Poindexter

Olympia, Wash., Sept. 28.—According to statements just filed with the secretary of state, Judge Thomas Burke, the stand-pat candidate for the Republican senatorial nomination spent exactly $18,361 in his losing fight for the nomination, while Congressman Miles Poindexter, the insurgent, who won such an overwhelming victory, paid out $1080 for campaign expenses.

To be born obscure and to die illustrious are the two extremes of human felicity.—*Luther.*

Intellectual culture has no necessary relation to excellence of character.—*Samuel Smiles.*

Sutherland & Maynard

Wholesale

Wines, Liquors

SOLE HANDLERS FOR NORTHERN B. C.

—FOR—

JNO. ROBERTSON & SON famous

"J. R. D." Scotch Whiskey
"Old Banff" Scotch Whiskey
Corby's Rye Whiskey
Silver Spring Beer
Old German Lager
Schlitz Beer

A complete stock of all the best brands of Scotch, Irish and Rye Whiskey, Brandy, Gin, Liquors, Wines, Etc., will be found in our warehouse.

PHONE 123
First Avenue, Near McBride

MRS. S. FRIZZELL

Announces the arrival of

New Fall Suits

Varied in Styles, Sizes and Materials

MRS. S. FRIZZELL

Sixth Street — *Theatre Block*

PRINCE RUPERT-SKEENA TRANSPORTATION CO. Ltd.

R. S. SARGENT, President, Hazelton, B. C.	GEO. CUNNINGHAM, Vice President, Port Essington, B. C.	CAPTAIN BUCEY, Managing Director, S.S. Inlander.	JOHN R. McINTOSH, Secretary-Treasurer, Port Essington, B. C.

The new, fast and up-to-date freight and passenger steamer

"INLANDER"

OPERATING FROM PRINCE RUPERT AND PORT ESSINGTON TO ALL POINTS ON THE SKEENA RIVER

Is now in commission, and all parties who purpose going into the new country can do so with all the comfort of an ocean liner; and with Captain Bucey in command, ensuring quick trips and safety of life and property.

For freight and passenger accommodation apply to

HARRY B. ROCHESTER,
Company's Representative
PRINCE RUPERT, B. C.

NEW BUILDING — NEW FURNITURE — MODERN APPOINTMENTS

HOT AND COLD WATER IN EVERY ROOM

SAVOY HOTEL

A. J. PRUDHOMME, PROP.

EUROPEAN PLAN — SPECIAL RATE BY THE WEEK

BEST FURNISHED HOTEL IN THE CITY — CORNER FIFTH AND FRASER STREET

SAMUEL HARRISON — V. F. G. GAMBLE

Samuel Harrison & Co.

Real Estate and Stock Brokers

Portland Canal Stocks and Claims a Specialty
Agents for Stewart Land Co.

Prince Rupert and Stewart

The Prince Rupert Optimist

DAILY AND WEEKLY

THE OPTIMIST is the leading newspaper of Northern British Columbia. It has grown up with the city.

ADVERTISING RATES are one price to all—25c per inch each issue for display matter. This rate applies to all advertising without distinction of quantity or time of contract.

READING NOTICES and LEGAL ADVERTISING are 10c per line.

SUBSCRIPTION RATES—DAILY, 50c per month, or $5.00 per year, in advance. WEEKLY, $2.00 per year.

DAILY EDITION. SATURDAY, OCT. 1

OUR LAND TIED UP

One of the relics of feudalism which is doing much to delay and hinder the development of British Columbia, and particularly this new scetion, is the monoply of the professions in the province. The one which is doing most harm is that of the land surveyors. Under existing laws the land surveyors of the province have authority and refuse to allow any surveyor who has not served several years' apprenticehip in the province permission to work at his profession. It means that quailfied men cannot take a job unless they belong to the provincial professional monoply which is very difficult to enter. The argument of qualification does not even hold good as many of the survey jobs are done by apprentices and assistants. In this country the survey of land costs much more than the land itself and frequently the land purchaser has to go hundreds of miles for a surveyor. It needs no argument to show the injustice that is worked upon the prospective settler. It is keeping the rancher off the soil. Granting to any class of workmen, either professional or unprofessional,the right to monopolize their trade in a province is one of the most unjust and undemocratic laws in our constitution.

Second Avenue is doing fairly well, thank you!

Yesterday it was the press and the Board of Trade who were responsible. Today it is the Grand Trunk who put the Bank of Montreal up to the mean trick. According to the latest theory the city is being squeezed between the powers of two great corporations, but who placed the city in the pinchers?

The press are responsible for many things, and according to the argument of the City Council the newspapers have a deal more influence than the aldermanic body, but the press would not have had the courage to make a one-sided agreement with a bank for the loan of a million dollars.

The Bank of Montreal must look upon Prince Rupert as easy money. The bank can draw six per cent. on all loans and then shut the city off whenever they choose.

WELL KNOWN MEN DROWNED

CONTINUED FROM PAGE 1

the support of the water logged canoe Blane and Agnew got ashore and remained all night endeavoring to recover the bodies of Allen and Gilroy.

This morning Colonel Davis, the city engineer, proceeded by special launch to Shawatlans Lake to assist in the task, and dynamite is to be used in the hope that by blasting near the scene of the disaster the bodies may be brought to the surface.

Both the drowned men were old timers of Prince Rupert, and very popular indeed in the city.

Harry Gilroy was a native of Regina and had been here since the Grand Trunk Pacific commenced operations. He was with the G. T. P. staff as a transitman, and was similarly employed by the city.

A young man of splendid physique, he went out with the two Canadian contingents to South Africa during the war, and saw much active service. He was also engaged for two years on the Alaska Boundary Survey.

His position as President of the Wanderers' Club in this city and his own fine personality made him a most popular member of the community and his sudden and tragic death is very keenly felt.

Alex. Allen, who was familiarly known as "Jock" Allen by his many friends in Prince Rupert was a native of Scotland. He also was an old timer having been out here in the early stages of the city's progress. He was engaged in the Grand Trunk and Stewart surveys in this district, and had also seen service during the South African war as he went out with the Seaforth Highlanders. Two years ago he won the local sculling championship. He was a splendidly built young man, and exceedingly popular in Prince Rupert.

All the members of the city staff are keenly regretful at the news of the loss of these men whom they knew so intimately. Young Gilroy had intended to come down to Prince Rupert last night, it is said, with his comrade Allen.

JULIUS LEVY

Jobber of High-grade Havana Cigars

Tobaccos Wholesale and Retail

I HAVE NO JOB LOTS

But here's a List of Fine, Level, well located Lots that can be bought on easy terms

—SECTION EIGHT—

Lots 5 and 6	Block 16	Price $250 each
" 49	" 34	" 300
" 9 " 10	" 41	" 300 "
" 7 to 13	" 49	" 300 "
" 3 and 4	" 13	" 250 "

SMALL CASH PAYMENTS SMALL MONTHLY INSTALMENTS

Choice property in all parts of the city to suit purchaser

DAVID H. HAYS

General Real Estate 2nd Ave. and 2nd St.

Condensed Advertisements.

ARE YOU IN NEED OF HELP? Do you want to buy, or sell, or hire, or loan? Try The Optimist Condensed Ad. route.

BOY WANTED—As apprentice to printing trade. The Optimist. tf

FOR RENT—Three room house; furnished, on Borden St., best view in city. Apply Thos. McClymont, cor. Fulton and Third Ave. 115-tf

HELP WANTED—Only two in family. Apply Mrs. D. McLeod, 3rd Ave. 116-wi

LOST—Carburetor valve, between 6th and 8th Streets on 2nd Ave. Reward on returning to Optimist.

WANTED—Book-keepr and Salesman for gent s furnishing store; state experience and salary required. Address P. O. Drawer 1533, Prince Rupert, B. C. 120-126

WANT board and room for a lady in a home. Apply Mrs. D. McLeod, 3rd Ave. 116-wi

WANTED—Book keeper. Apply Post Office Box 217. 106-tf

WANTED—Route boy to deliver the Optimist. 106-tf

WANTED—To rent Dining Room to sit 40-50 with conveniences for kitchen. State terms to 1000 Optimist. wi

WANTED—A canvasser for the city. Apply to the Prince Rupert Wholesale Liquor Supply Company, Limited, First Ave. 125-126

Notice to Contractors

Sealed tenders are required for the installation of a Hot Water Heating System in the Prince Rupert General Hospital.

Plans and specifications may be seen at the office of the undersigned.

Tenders to close not later than 6 p.m. Wednesday, Oct. 5th. The lowest or any tender not necessarily accepted.

MUNRO & LAILEY, Architects
Stork Block, 2nd Ave.
122 & 125

Tenders Wanted

Sealed tenders will be received by the undersigned up to Saturday, October 8th, 1910, for placing a flag pole on the new public school grounds. Full particulars may be obtained at the Optimist office from

CHAS. H. SAWLE,
Sec. Public School Board
125-126 and 128

PORTLAND CANAL STOCKS.

Latest Quotations From Vancouver Exchange.
(As reported by S. Harrison & Co.)

	BID	ASKED
Portland Canal	24 3-4	.25 3-4
Stewart M. & D. Co.	2.40	3.00
Red Cliff	95	.97
Main Reef	...	.30

THE WEATHER

Twenty-four hours ending 5 a. m., October 1.

MAX. TEMP.	MIN. TEMP.	BAR.	IN. RAIN
52.0	45.0	29.583	.90

PRINCE RUPERT
Private Detective Agency

N. McDONALD, Manager

PHONE 210 121-127 P. O. BOX 893

Prince Rupert Lodge, I.O.O.F.

Meets in the Helgerson Block

Every Tuesday Evening

All members of the order in the city are requested to visit the lodge.

C. V. BENNETT, N. G.
G. W. ARNOTT, Sec.

GERMANY FACES FINANCE CRISIS

HEAVY DRAIN OF GREAT NAVAL EXPENDITURE

Industrial War Now Being Raged and Naval Ambitions of Ruler Likely to Plunge Country into Financial Bankruptcy.

Berlin, Sept. 28.—Germany's naval ambitions bid fair to plunge her into the morass of financial breakdown. Only a couple of years ago she struggled through severe depression, and by the aid of increased taxes regained stability.

Now it appears the problem has to be dealt with over again.

It is rumored that the government intends to introduce a bill providing for still larger taxation.

According to the figures of the first five months, it is probable that the revenue of the present fiscal year will fall $10,750,000 short of the estimates, which placed the expenditures at about 30 per cent. less than they proved to be.

Industrial disputes also form difficulties for the governemnt.

The metal working employers' organization met today and voted to lock out the organized workmen in the trade on October 8 unless the striking shipbuilders return to work before that day. It is estimated that 300,000 workmen will be affected.

The general lockout in the shipbuilding industry, which followed local strikes, has continued for six weeks.

DON'T FORGET

J. F. MACDONALD'S

Clearing Sale of Furniture

On First Ave. Prior to Removal

GOODS ARE BEING OFFERED AT FAR BELOW COST

Auction Sales conducted in any part of the Province. Terms Moderate

J. F. MacDONALD

Mining Profits

Big profits in the mining business come from the development of a proven property backed and managed by men of experience and sound judgment. Investment in Silver Cup shares is a conservative investment and has great speculative possibilities. The aggressive development of the immense ore bodies disclosed should make the investment, at the present price of 12 1-2 cents per share, one of the greatest in the mining history of British Columbia. The special treasury issue of one hundred thousand shares at 12 1-2 cents per share will soon be exhausted. If you have been considering our offer during the past few days put your judgment into action and secure for future profits a block of this issue before it advances.

Call or write for full information

J. R. Talpey Co.

MINING INVESTMENTS
REAL ESTATE

PHONE 43 PATTULLO BLOCK

A Company that is a Favorite with Assurers is

SUN LIFE OF CANADA

Because It Has Popular Policies

The Insurance Times, New York, says:—"The Sun Life of Canada has a series of policies that will bear comparison with those of any Company in the world."

Because It Gives Handsome Profits To Policyholders

A policyholder writes:—"I carry over $800,000 of Life Assurance and the dividend paid by the Sun Life of Canada is the largest I have ever received on any of my policies."

Because It Is Successful

The Insurance, Banking and Financial Review, of London, Eng., says:—"A sounder, safer, more progressive Company than the Sun Life of Canada, has yet to be discovered."

AND ABOVE ALL

Because It Has Strength

Assets $32,800,000; Surplus, Dominion Government Standard $4,940,556.77.

CALL AND EXAMINE OUR POLICIES

F. B. DEACON

OPEN EVENINGS SIXTH ST.

PHENIX THEATRE

MOVING PICTURE

VAUDEVILLE

AFTERNOON SHOWS
Begin at 2.30 and 3.30
NIGHT at 7.30, 8.30 and 9.30

FRIDAY AND SATURDAY

THE ETERNAL TRIANGLE
A most thrilling drama showing the power of man over woman.

The Lion Tamer's Daughter
Reminds you of Circus Day

OUR TEDDY'S RETURN
Shows N. Y. Harbor and Madison Square

Popular Price - 15c

A. HEINEY, Manager
The Flickerless Picture Show

IDEAL

Provision House

Third Ave. Next Sixth St.

Thursday and Friday

New Honey.....30c lb.
Meadow Brook Creamery Butter 40c lb.
Cranberries.....20c quart
Fancy Young Turkeys.....40c lb.
Rhubarb.....5c lb.
Full line of Bread and Cakes; also fresh Garden Vegetables.

Also remember our Fresh "C" Stamped Eggs at

60 cents a Doz.

The Hazelton Nine Mile Mining Company, Limited

(THE LEAD KING)

50,000 Shares only at 15c Per Share. **This is the chance of a Lifetime.**

Since offering this block on September 20th the demand has been very strong and this block will last but a few days longer. GET IT BEFORE YOU HAVE TO PAY MORE. The next block will be offered in Vancouver at 20 CENTS OR MORE. This stock will be listed and you will have a chance to go to market if you are not satisfied.—THINK THIS OVER.

7 FULL ADJOINING CLAIMS ON NINE MILE MOUNTAIN OWNED OUTRIGHT BY THIS COMPANY AND SHIPPING ORE FROM THE SURFACE ON FOUR OF THEM.

600,000 shares paid for the property and tied up absolutely in the Union Bank of Canada at Hazelton, 200,000 treasury reserve and the other two hundred thousand offered for sale for development of the property.

A TEST shipment, ordinary run-of-ore, gives a NET PROFIT of $33.25 per ton and a tremendous tonnage in sight.

Under DIRECT SUPERVISION of one of the most able MINE-MAKERS in the West. The other officers are MINING MEN of Hazelton.

Call and see us IMMEDIATELY before this initial block is exhausted.

NOW IS THE TIME

The F. T. Bowness Brokerage Co. **J. A. RILEY, Manager**

Office: Dawson Block, THIRD AVE. NEAR SIXTH P. O. Box 22 PRINCE RUPERT

PRESBYTERIAN CHURCH MATTERS

LADIES AND YOUNG MEN ARE ACTIVELY INTERESTED

Church Services Are to Be Held in Old Building for Next Two Sundays Afterwards Congregation to Meet in Larger Hall.

Rev. W. F. Kerr, the pastor of the First Presbyterian church, is awakening the church to a lively sense of its importance and influence in the community of Prince Rupert. The Presbyterians of Prince Rupert are a strong and live body and under the leadership of their new pastor who is young and energetic the church is in a fair way to forge ahead and expand.

Rev. Mr. Kerr is most anxious to interest the young men of the congregation and of the city in the church work and progress and has practically completed arrangements for an excellent series of lectures to be delivered throughout the winter.

A meeting of the young men of the congregation is to be held on Monday evening when the organization of the First Presbyterian Church Young Men's Union will be carried through its final stages and completed. The Young Men's Union is interesting a good number, and is likely to be a strong and popular organization this winter.

The ladies of the First Presbyterian church are taking a keen interest and active part in the congregation's progress. At a well attended meeting this week they formed themselves into a Ladies' Aid Society with a full membership and elected the following officers: President, Mrs. Sawle; Vice-President, Mrs. Dawson; Secretary, Mrs. Arnold; Treasurer, Miss Froud.

The pastor and board of management of the Fisrt Presbyterian church are arranging for more commodious and more comfortable quarters for the holding of church services, but for the next two Sundays the congregation will assemble as usual in the present church building. Rev. Mr. Kerr desires to call particular attention to this as it was announced last Sabbath that the services would be held in another building.

Rev. Mr. Kerr is now in occupancy of his new quarters near the offices of Messrs. Westenhaver Bros. by the Government Residential Building, and is busily engaged in visiting among the congregation.

Prince Rupert Wholesale Liquor & Supply Co.

LIMITED

FIRST AVE. Near First St.

SOLE AGENTS FOR NORTHERN B. C. FOR:

B. C. Distillery
Clan McKenzie Scotch
Barclay Perkin's famous London Stout
Duc Le Grange Champagne
AERATED WATERS
Famous White Rock
Various Choice Brands of Cigars

Family Trade Specially Catered to. Phone 66

SALVATION ARMY ACTIVE

Open Air and Indoor Service Programme for Next Week

Great energy is being displayed by Ensign and Mrs. Johnstone, Liuetenant Wright and Captain Kerr of the Salvation Army in Prince Rupert at present. Open air services are being held as frequently as possible and in many cases a crowd assembles before the army officers have arrived.

Tomorrow afternoon a "Free and Easy" Song Service will be held in the Empress theatre, commencing with an open air service at 2:30, p.m., at the foot of Sixth street. The speaker will be Mrs. Ensign Johnstone.

An open air service at 7:30, p.m., will also precede the evening service at 8, p.m., tomorrow at which Ensign Johnstone will preach on the subject, "White Robes." There will be a comprehensive song service with special duets and solos by the lady officers.

Open air services will be conducted every night except Friday, at 7:30, p.m., (westher permitting) until suitable quarters can be secured, and everyone is cordially invited to all the Salvation Army services.

Another Aviator Kilied.

Berlin, Oct. 1.—(Special)—A telegram from Mulhausen, Germany, states that Aviator Frohlman was last night dashed down into the crowd from a height of one hundred feet. He died later from the injuries received.

Raid on Counterfeiters

Tacoma, Oct. 1.—(Special)—False metal enough to make half a million dollars worth of spurious gold pieces was taken in a raid on a counterfeiters' den here late last night. Three ex-convicts were arrested.

HUDSON BAY MOUNTAIN MINES

WELL KNOWN MINING EXPERT DESCRIBES THEM.

R. G. Steele is Taking Samples of Ore and Maps of District to London to Interest British Capital in Development Work.

The fine display of mineral ore samples which R. G. Steele, the well-known mining engineer, brought back with him from the Hudson Bay Mountain properties which he has been investigating for M. M. Stephens and other business men of the city,are to be taken to London by him in the course of a few days. Mr. Steele who is as well known in mining circles in the British metropolis as he is throughout the mining districts of the world, is going to London specially in connection with these Hudson Bay Mountain mines.

The properties are situated in the Bulkley Valley twelve miles from Morristown, and about forty miles from Hazelton. The present trail by which they are reached, takes a wide detour, but about two miles from the lake, nine miles or so along the old trail from Morristown, a new trail is projected to go direct to ,he properties. The new trail crosses the line of the Grand Trunk Pacific Railway at a point where a station and sidings are planned, and this point is only two miles from the Hudson Bay Mountain. By a gravitation tram line the ore can be dropped right on to the railway from the mines; and these properties are the nearest to the railway line in the whole district. The provincial government has promised a grant of $1000 towards the completion of the new trail which shortens the distance to the properties by twelve miles, as the old trail leads into the divide and on towards the Copper River.

The properties are situated above the timber line in the neighborhood of the group of lakes and glaciers on the Hudson Bay Mountain which feed the Toboggan Creek crossed by the new trail.

A talk with Mr. Steele regarding the resources of these mines brings out the fact that in them he has located a magnificent series of properties.

The samples of ore taken from the Silver Creek group show first a leaded and oxidized iron capping, the vein then goes down through cube galena to granite and lime. This carries the cut down 390 feet altogether and there is another 390 feet below which can be reached by a steep tunnel. With very little tunnelling 700 feet of backs can be obtained.

The assay values from this claim range from $74.56 to $24 per ton. There are five properties in the group, viz.: the Iron Mask, Iron Vault, Copper Queen, Vananda, and Texada. These claims extend for half a mile along the mountain side, and the width of the reefs running through them are from four to twenty-four feet. All these claims have been tested with open cuts right along the three ledges, and the ore samples are the finest Mr. Steele has seen in the course of a world wide mining experience.

Another splendid series of properties in the same mountain has been investigated by R. G. Steele, and includes the Poppy, Dicky, and Victoria group, giving copper, gold, and silver ores the assay values of which run to $120 per ton. The testing has been done so far by surface cuts. There are two open cuts in the Victoria property.

No work has yet been done in the Hazelton, Fairview and Dixey group staked by Mr. Steele, but a rough sample broken off the top of the ledge by Mr. Steele shows native silver sticking out everywhere, and gives assay values at $127.63 to the ton.

The Hilltop, Silver King, and Mountain View group staked this year by Mr. Steele are right in line with these properties. No workings have as yet been opened on this group.

Adjoining these are the Clarion and High Ore groups with ledges 75 feet wide which run into the previously named group. Mr. Steele has with him numbers of rich samples of ore assaying from $30 to $100 per ton from these groups.

On the Babine Range R. G. Steele has been investigating also a series of eight claims which promise excellently, and has with him samples from these of very high grade.

To look over the set of ore samples with Mr. Steele is to realize vividly the magnificent resources of the district he is opening up to the world. They are all heavy with ore; native silver, wire silver and argenite plentifully present. Argenite show liberally in the samples taken from the Fairview and Dixey group on the Hudson Bay Mountain, and the Babine Range ores are of splendidly high grade.

"In general I am of the opinion," says Mr. Steele, "that this is the finest comer of the earth for mining interests that is left in the English speaking world. To approach it in value of resources in sight we would have to go to South America or Brazil. The reefs are strong and continuous, and there is absolutely no indication to lead us to imagine for a moment that we have not got here the finest group of producers we have ever come across. This is not merely my own opinion: it is also that of all the other mining men of experience who have been in this district.

"The effect of the railway in getting our ore out will be of tremendous importance. At present we can only carry on our mining operations on a small and insignificant scale—nothing like an extent worthy of the values of the properties. No serious mining can be contemplated until the rails are laid so that we can get machinery, rock drills, air compressors, etc., up to the scene of the work.

"But don't think for a moment that there is not plenty to be done to make preparations for the machinery. The new trail will be completed as soon as possible. I have talked over the matter with Mr. Manson M. P., and he has practically promised that the $1000 from the government shall be provided without delay. Plans and sketches of the new trail have been handed to Mr. Williscroft the road superintendent at Hazelton, and will be laid before the authorities at once. There can be no doubt that the road will be ready in time for us in the spring. When the new trail is made we shall have good access to the whole hills and preliminary mining can be carried on until the railway is through.

"For my forthcoming trip to London, England, we are preparing a set of maps and plans of the properties carefully, as none so far exist. With these and the samples of the ore here, I am going to London with the idea and hope of interesting British capital in our great new mining country."

The samples of ore are at present on view in the premises of M. M. Stephens & Co. and Mr. Stephens is at all times pleased to show them to those interested. Mr. Steele expects to leave for London early next week.

Gold Robber Sentenced

Before Judge Young this afternoon John P. Lamb yleaded guilty to the charge of stealing gold to the value of $1000 at Atlin. He was sentenced to twelve months imprisonment .

LOST

Between Kaien Island Club and Royal Hotel, a Sunburst of Pearls. Reward on returning to

THE OPTIMIST

UNION S.S. COMPANY OF B.C., Ltd

The new steel Passenger Steamer

"Camosun"

leaves

Prince Rupert every Sunday at 9 a.m. for Vancouver, arriving Monday afternoon.

For Stewart City on arrival from Vancouver Friday night.

Northbound, leaves Vancouver Wednesdays at 9 p.m.

Steerage Fare - $5.00

The "Camosun" is the only steame on the run having water-tight bulkheads and double bottom, thus en suring safety of passengers in case of collision or wreck.

J. H. Rogers, Ticket Agent.

A. J. PRUDHOMME

CONTRACTOR AND BUILDER

Plans and Estimates Furnished.
Sixth Street, Third Avenue.
Box 126. Prince Rupert.

FEED STORE

All kinds of feed for Horses, Cows, Chickens ane Birds. Garden and Flower Seeds, Bulbs, Pot Plants, Shrubs and Fruit Trees. Earthenware Flower Pots, Fertilizers. . .

T. COLLART, Market Place. near McBride. Box 514
PHONE 41

LAND PURCHASE NOTICE

Skeena Land District—District of Cassiar
Take notice that Gustav Berger of Seattle, Wash., U. S. A., occupation laborer, intends to apply for permission to purchase the following described lands:
Commencing at a post planted about 60 chains west of a point on the Kinskooch River, about six miles from its confluence with the Naas River, said post being at the south-east corner thereof, thence north 80 chains, thence west 80 chains, thence south 80 chains, thence east 80 chains to point of commencement and containing 640 acres, more or less.
Date Aug. 18, 1910. GUSTAVE BERGER
Pub. Sept. 7. John Dybhavn, Agent

Skeena Land District—District of Cassiar
Take notice that Gustave Bradley of Seattle, Wash., U. S. A., occupation teamster, intends to apply for permission to purchase the following described lands:
Commencing at a post planted about 50 chains west of a point on the Kinskooch River, about seven miles from its confluence with the Naas River, said pos being at the south-west corner thereof, thence north 80 chains, thence east 80 chains, thence south 80 chains, thence west 80 chains to point of commencement and containing 640 acres, more or less.
Date Aug. 18, 1910. GUSTAVE BRADLEY
Pub. Sept. 7 John Dybhavn. Agent

Queen Charlotte Division—Skeena Land District
I Henry Lang, farmer of Huntsville, Ontario, 30 days after date intend to apply to the Assistant Commissioner of Lands for a license to prospect for coal, oil and petroluem, on and under the following described lands:
Commencing at a post planted 1 mile North and two miles East of the northeast corner of Section 36. in Township 7..
Thence North 80 chains, thence east 40 chains, thence south 80 chains, thence west 40 chains, to point of commencement and containing 320 acres. Dated this 7th. day of June, 1910.
Pub. Aug. 5. Henry Lang.,
per S. V. Lasseter, Agent.

Prince Rupert Land District—District of Skeena
Take notice that Rowena Taylor of Victoria, B. C., occupation spinster, intends to apply for permission to purchase the following described lands:-
Commencing at a post planted 1 mile west and 20 chains north of the north west corner of the land applied for by Charles Pomeroy, thence south 80 chains, thence east 80 chains, thence north 80 chains, thence west 80 chains to the point of commencement.
Date July 10, 1910. Rowena J. Taylor
Pub. Aug. 4. J. E. M. Rogers, Agent

Skeena Land District—District of Banks Island
Take notice that Bryan Ruddy of Barry, Minnesota, occupation farmer, intends to apply for permission to purchase the following described lands:
Commencing at a post planted six miles north of the mouth of an inlet, which point is about ten miles south and two miles west of End Hill, Banks Island, thence west 80 chains, thence south 80 chains, thence east 80 chains, thence north 80 chains to point of commencement.
Date Aug. 11, 1910. BRYAN RUDDY
Pub. Sept. 15. B. L. Tingley, Agent

Omineca Land District—District of Cassiar
Take notice that I Epheim Lamphere of Prince Rupert, occupation marine engineer, intends to apply for permission to purchase the following described lands:-
Commencing at a post planted at the south west corner of lot 1327, range 5 Milligan's survey not gazetted, thence 20 chains south, thence 80 chains east, thence 20 chains north, thence 80 chains west, to point of commencement, containing 160 acres more or less.
Date July 25, 1910. Epheim Lamphere,locator
Pub. Aug. 9.

MAGNIFICENT CATHEDRAL

Church of St. Patrick, New York, Costs Six Million Dollars

New York, Sept. 27.—The Roman Catholic cathedral of St. Patrick, generally regarded as the most magnificent church in the United States will be consecrated with elaborate ceremonies on October 5th. With the ground on which it stands, the church is estimated to be worth at least $6,000-000. The consecration ceremonies will extend over three days. Among the prominent churchmen who will assist are Cardinal Vannutelli, Cardinal Logue, Cardinal Gibbons, Archbishop Falcon, Archbishop Glennon, of St. Louis, Archbishop Farley and Bishop Hicker, of Rochester.

For a Clean Seattle

Seattle, Sept. 27.—At a cost of $310,000 to the taxpayers of the city, the municipality next year will inaugurate a system of collection and desctruction of garbage. The Finance Committee of the City Council has voted unanimously to retain the sum of $310,000 in the tax budget for 1911.

Two Tons of Gold Bullion

Seattle, Sept. 27.—The steamer Jefferson from Skagway, which arrived on Saturday, brought two tons of gold bullion, valued at nearly a million dollars. The gold was from the Tanana placers. Still more Tanana gold is on the way.

Newly Opened Good Accommodations

GRAND HOTEL

J. GOODMAN, Proprietor

Spring Beds 25c. Rooms 50c. and $1.00. Best beds and rooms in town for the money.

FIRST AVE. AND SEVENTH STREET
Prince Rupert, B.C. 79tf

Bowling and Billiards

FOUR ALLEYS SIX TABLES
LADIES ADMITTED AT ALL TIMES
DUNEDIN BLOCK, SECOND AVE. AND EIGHTH

HOUSES for RENT

We want an unlimited number of houses to rent, or lease to our clients. The demand is great. List your houses with us now. . . . .

Mack Realty & Insurance Company

Fulton St., Cor. Third Ave.

FOR SALE

Section 1
Block 31
Lot 3
Price $7,000
Cash $3,000
Balance in 6 Months

G. C. Emmerson

Naden Block 2nd Avenue

H. McKEEN

General Blacksmith and Horseshoer

3rd Ave. and 8th St. PHONE 59 Red
Sept. 17-1m

LAND PURCHASE NOTICE

Skeena Land District—District of Banks Island
Take notice that James Catlin of Graceville, Minnesota, occupation farmer, intends to apply for permission to purchase the following described lands:
Commencing at a post planted about two miles north and four miles east of the mouth of an inlet, which point is about ten miles south and two miles west of End Hill, Banks Island, thence east 80 chains, thence south 80 chains, thence west 80 chains, thence north 80 chains to point of commencement.
Date Aug. 13, 1910. JAMES CATLIN
Pub. Sept. 15. B. L. Tingley, Agent

Skeena Land District—District of Banks Island
Take notice that Frank Valesh of Graceville, Minnesota, occupation merchant, intends to apply for permission to purchase the following described lands:
Commencing at a post planted about four miles east of the mouth of an inlet, which point is about ten miles south and two miles west from End Hill, Banks Island, thence east 80 chains, thence north 80 chains, thence west 80 chains, thence south 80 chains to point of commencement.
Date Aug. 13, 1910. FRANK VALESH
Pub. Sept. 15. B. L. Tingley, Agen

Skeena Land District—District of Banks Island
Take notice that P. L. O'Phelan of Graceville, Minnesota, occupation merchant, intends to apply for permission to purchase the following described lands:
Commencing at a post planted about four miles east of the mouth of an inlet, which point is about ten miles south and two miles west from End Hill, Banks Island, thence west 80 chains, thence north 80 chains, thence east 80 chains, thence south 80 chains to point of commencement.
Date Aug. 13, 1910. P. L. O'PHELAN
Pub. Sept. 15. B. L. Tingley, Agent

Skeena Land District—District of Banks Island
Take notice that Peter Regan of Barry, Minnesota, occupation farmer, intends to apply for permission to purchase the following described lands:
Commencing at a post planted about six miles north and two miles east of the mouth of an inlet, which point is about ten miles south and two miles west from End Hill, Banks Island, thence east 80 chains, thence south 80 chains, thence west 80 chains, themes north 80 chains to point of commencement.
Date Aug. 12, 1910. PETER REGAN
Pub. Sept. 15. B. L. Tingley, Agent

Skeena Land District—District of Banks Island
Take notice that John Dunn of Barry, Minnesota, occupation farmer, intends to apply for permission to purchase the following described lands:
Commencing at a post planted about six miles north and two miles east of the mouth of an inlet, which point is about ten miles south and two miles west of End Hill, Banks Island, thence west 80 chains, thence south 80 chains, thence east 80 chains, thence north 80 chains to point of commencement.
Date Aug. 12, 1910. JOHN DUNN
Pub. Sept. 15. B. L. Tingley, Agent

Skeena Land District—District of Banks Island
Take notice that Michael Cregan of Barry, Minnesota, occupation farmer, intends to apply for permission to purchase the following described lands:
Commencing at a post planted about four miles north and two miles east of the mouth of an inlet, which point is about ten miles south and two miles west of End Hill, Banks Island, thence west 80 chains, thence north 80 chains, thence east 80 chains, thence south 80 chains to point of commencement.
Date Aug. 12, 1910. MICHAEL CREGAN
Pub. Sept. 15. B. L. Tingley, Agent

Skeena Land District—District of Banks Island
Take notice that Edward Atwood of Barry, Minnesota, occupation farmer, intends to apply for permission to purchase the following described lands:
Commencing at a post planted about four miles north and two miles east of the mouth of an inlet, which point is about ten miles south and two miles west of End Hill, Banks Island, thence east 80 chains, thence north 80 chains, thence west 80 chains, thence south 80 chains to ppoint of commencement.
Date Aug. 12, 1910. EDWARD ATWOOD
Pub. Sept. 15. B. L. Tingley, Agent

Skeena Land District—District of Banks Island
Take notice that Mary Canty of Graceville, Minnesota, occupation farmer, intends to apply for permission to purchase the following described lands:
Commencing at a post planted about four miles north and two miles east of the mouth of an inlet, which point is about ten miles south and two miles west of End Hill, Banks Island, thence east 80 chains, thence south 80 chains, thence west 80 chains, thence north 80 chains to peint of commencement.
Date Aug. 12 1910. MARY CANTY
Pub. Sept. 15. B. L. Tingley, Agent

Skeena Land District—District of Banks Island
Take notice that William Witte of Barry, Minnesota, occupation banker, intends to apply for permission to purchase the following described lands:
Commencing at a post planted about four miles north and two miles east of the mouth of an inlet, which point is about ten miles south and two miles west of End Hill, Banks Island, thence west 80 chains, thence south 80 chains, thence east 80 chains, thence north 80 chains to point of commencement.
Date Aug. 12, 1910. WILLIAM WITTE
Pub. Sept. 15. B. L. Tingley, Agent

Skeena Land District—District of Banks Island
Take notice that M. S. Stevens, of Graceville' Minnesota, occupation lawyer, intends to apply for permission to purchase the following described lands:
Commencing at a post planted two miles north and two miles east of the mouth of an inlet, which point is about ten miles south and two miles west of End Hill, Banks Island, thence west 80 chains thence north 80 chains, thence east 80 chains, thence south 80 chains to point of commencement.
Date Aug. 12, 1910. M. S. STEVENS
Pub. Sept. 15. B. L. Tingley, Agent

Skeena Land District—District of Banks Island
Take notice that Timothy Sullivan of Graceville, Minnesota, occupation farmer, intends to apply for permission to purchase the following described lands:
Commencing at a post planted two miles north and two miles east of the mouth of an inlet, which point is about ten miles south and two miles west of End Hill, Banks Island, thence east 80 chains, thence north 80 chains, thence west 80 chains, thence south 80 chains to point of commencement.
Date Aug. 12, 1910. TIMOTHY SULLIVAN
Pub. Sept. 15. B. L. Tingley, Agent

Skeena Land District—District of Banks Island
Take notice that Patrick M. Maher of Seattle Wash., occupation real estate dealer, intends to apply for permission to purchase the following described lands:
Commencing at a post planted two miles north and two miles east of the mouth of an inlet, which point is about ten miles south and two miles west of End Hill, Banks Island, thence east 80 chains, thence south 80 chains, thence west 80 chains, thence north 80 chains to point of commencement.
Date Aug. 12, 1910. PATRICK M. MAHER
Pub. Sept. 15. B. L. Tingley, Agent

Special

3 lb. Fancy Tin Lipton's Celebrated C. Blend Tea - - - - $1.00

J. E. MERRYFIELD

CASH GROCER

Phone 88. Third Ave. and Fifth Street

Prince Rupert Hardware & Supply Co. Ltd.

A complete line of Sporting Goods, Guns, Rifles, Revolvers, Ammunition, Fishing Tackle, Prospectors' Outfits, and General Hardware, Kitchen and Hotel Ware
SHERWIN & WILLIAMS PAINTS
OILS AND VARNISHES

Prince Rupert Hardware & Supply Co.Ltd.

THOS. DUNN, Manager

OPEN FOR BUSINESS

A Complete Stock of Liquors Now on Hand

Sole Agents for Northern B.C. for **Budweiser Beer** The chief of them all

Nanaimo Beer The best local beer on the market

Kincaid, Scott & Company's Scotch Whiskey

All the leading brands of Scotch, Irish, Rye, Gin, Brandy, Wine, Etc., always on hand.

CLARKE BROS.

Christiansen & Brandt Bldg Telephone No. 39 Third Avenue

The Royal

Corner of Third Avenue and Sixth Street

HOTEL

THE BEST SITUATION
THE FINEST ROOMS
THE BEST EQUIPMENT
STEAM HEAT
HOT AND COLD WATER BATHS

CAFE

Our Lunch Counter and Restaurant are superior in appointments, service and cuisine to any in the City. It is popular with diners of taste, and the rendezvous of parties

QUICK LUNCH MODERN PRICES

If you try the Royal you will go again.

CORLEY & BURGESS - Proprietors

Advertise in The Optimist

GREAT SLAUGHTER

BUY NOW

SALE

BUY NOW

BEING COMPELLED TO VACATE OUR PREMISES IN A FEW DAYS WE ARE FORCED TO DISPOSE OF ENTIRE STOCK CONSISTING OF

Clothing, Men's Furnishings, Boots, Shoes

Hats, Caps, Underwear, at Less than Cost

BUY NOW AT LESS THAN WHOLESALE PRICES OR YOU WILL REGRET IT

Sale Will Last For a Few Days Only

COMMENCING ON FRIDAY, SEPTEMBER 30. NOTE THE FOLLOWING PRICES

Wonderful Bargains — Men's Suits — Genuine Values

50 English and Scotch Tweeds, this season's style; regular $10.00. Sale Price	4.95
75 Suits, all wool, single breasted, latest styles, regular $14.00. Sale Price	7.85
60 High Grade Suits, all sizes, pure wool, latest American patterns, quality guaranteed. A snap. Reg. $19 and $20. Sale Price	10.25
90 Single Breasted Suits, all wool, assorted patterns, latest cut and best workmanship; an absolute bargain; reg. $22.50. Sale Price	14.75
100 All Wool Sack Suits, latest American patterns and styles, guaranteed best make, reg. $27. Sale Price	19.50

Pants

English and Scotch Fabrics

50 pairs, regular 1.75,	Sale price	1.10
A number of regular 2.25	" "	1.35
Several pairs, regular 2.75	" "	1.65

Underwear

Fleece Underwear, reg. 75c garment	" "	.45
All pure wool Underwear, reg. 1.25	" "	.95

Socks

Socks, regular 25c	" "	.15
Socks, regular 35c	" "	.25

Shirts

Top Shirts, assorted patterns, reg. 1.00	" "	.65
Several Shirts, regular 1.25 value	" "	.85
Some assorted patterns, extra good quality, regular 1.75 and 2.00, Sale price		1.25

Hats

Stetson Hats, all sizes, regular 5.00, Sale price 3.75

DIRECTOR, COHEN & CO.

Third Avenue and Sixth Street

NEW ARRIVALS

A number of new things have arrived for our store this week. Among them are all sizes in

CORSETS

—AT FROM—

$1.00 to $5.00 a pair

New Cushion Covers

New Stamped Linens

New Dresden Ribbons

New Linen and Fancy Collars

New Trimmings and Laces and other New Goods

Always Something New at Wallace's

H. S. WALLACE Co.

LIMITED

Dry Goods Chinaware Etc.

—PHONE 9—

Cor. Fulton St. and Third Ave

The Business Centre of the Upper Skeena

It is located in the centre of the townsite of **ELLISON** known as the first passenger and freigt Division Point east of Prince Rupert.

SEALEY

WHY YOU SHOULD INVEST

It ts the pay station of Foley, Welch and Stewart.

It is the distributing point to the whole Bulkley Valley.

FOR MAPS AND PARTICULARS SEE

G. C. EMERSON, Naden Bldg. Prince Rupert

NEW TOBACCO STORE

ON THIRD AVE., NEAR SIXTH

New and complete line of Cigars, Tobaccos, Pipes.

Fruits and Confectionery Fresh and Good. . .

VANCOUVER PRICES PREVAIL THROUGHOUT

H. P. Campbell's

NEW STORE ON Third Ave., in the Turner and Bennett Block

Aug. 30-1m

PARISIAN COURTESY

New Street to Be Named After Late King of England

Paris, Sept. 27.—The memory of the late King Edward of England is to be perpetuated by what will be known as "Rue Edouard VII." And Parisians believe that London will reciprocate by naming a street in that city after the great Napoleon or some useful man—some one who used his genius in the art of peace.

Call up No. 4 and the Pantorium will call for your clothes.

123—6t

ESQUIMALT DRYDOCK

Subsidy Asked for One to Cost Three Million

Victoria, Sept. 27.—Messrs. Bullen, of the B. C. Marine Railway company at Esquimalt, have submitted plans to the Minister of Public Works at Ottawa for a graving dock to be built at Esquimalt at an approximate cost of $3,000,000.

The Esquimalt company is applying for the government subsidy for drydocks, an annual payment of three and a half per cent. on the cost for a period of twenty-five years. It is understood that a large British shipbuilding firm is associated with the Esquimalt company in the enterprise, which will, it is understood, be part of a shipbuilding enterprise planned for Esquimalt in view of the anticipated naval construction for the Pacific cruisers of the Canadian navy.

G. T. P. Yards Expanding a Little

Work is being begun by Messrs. Ross and McCaul upon a new "Y" crossing in the G. T. P. yards, and there is a probability that a number of extra men will be employed on the job. This is part of the work of expansion in the new yards which is expected will be carried on shortly to a much greater extent. The present new work on this "Y" says Mr. McLeod, of Messrs. Foley, Welch & Stewart, is not of as much importance as what is yet ahead.

Intellectual culture has no necessary relation to excellence of character.

SPECIALS FOR SATURDAY ONLY

WE ARE OPEN TILL 10 p. m.

OUR STORE IS FULL OF BARGAINS

COME IN AND LOOK AROUND

Simon's Fair

WE SELL EVERYTHING

Third Ave. Between 6th and 7th.

Your Credit Is Good

SPECIAL FRIDAY AND SATURDAY

IRON AND BRASS BEDS

Your Credit Is Good

$2.65

REGULAR PRICE $4.00

Exactly like picture—well constructed throughout. Comes in different colors and sold regularly for $4.

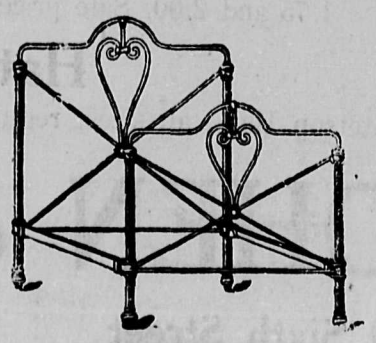



$3.75

REGULAR PRICE $5.00

This bed has been one of our best values at $5.00, and for Friday and Saturday Special we will sell them at..... 3.75

BRIN FURNITURE Co. Prince Rupert

SECOND SECTION

The Prince Rupert Optimist

EIGHT PAGES

PRINCE RUPERT, B.C. OCTOBER 1, 1910

SCENERY OF PRINCE RUPERT'S HINTERLAND

Vivid Impressions By One of Our Citizens.

Country Back From the Skeena Full of Scenic Charm—Suggestion That Railway Company Will Exploit Features to Attract Tourists.

A recent traveller up the Skeena writes: After passing the lower reaches the river begins to widen out and more bottom land shows itself on either side. This land is fertile and easy of cultivation, having been enriched by ages of accumulation of fertilizing material, as it slowly emerged from the river bed.

The Kitsumkalum and Lakelse valleys are very promising and considerable progress has already been made towards establishing a farming community.

When above the Big Canyon we pass to some extent beyond the ranges of high mountains near the river bank. Considerable flat land is to be seen near the Indian villages of Meanskinisht, Kitwangah, Andimaul and Kitzeukela. Thes places, with their totem poles, are strikingly picturesque as they suddenly burst into view when the steamer rounds the point in her long struggle upstream. One thinks what a great natural defence this swift running Skeena must have been, in early times to the tribes that lived along its banks. Not even the fierce Haida, whose enterprise sometimes carried him hundreds of miles to the south, would find the courage to line his war canoe up through the the riffle. and canyons where he would be continually harassed by his Tsimpsean foe.

The country around Hazelton is exceedingly pretty especially in the autumn when the early frosts have touched the trees and turned them into crimson and gold. The view from the high hill behind that place is one not easy to be forgotten. The valley of the Skeena stretching off in front, with the valley of the Kispiox on the left and that of the Bulkley on the right, the little village with its red topped houses, nestling at the foot of the hill, the deep green grass patches, the swift river gliding by, such intensity of color everywhere—a scene of gorgeous splendor and beauty.

Hazelton is situated at the confluence of the Bulkley and Skeena, and the road to Aldermere winds along the west bank of the former river crossing it at Moricetown. This place is an Indian settlement named after the famous missionary Father Morice, who wrote an early history of the northern interior and also made one of the first maps of that country. At this crossing there is a small canyon and the river has a fall of a few feet just above the bridge. The Indians stand on a platform over this fall, and hook the salmon as they swim about in the eddies, preparatory to making their heroic leap to surmount the fall. This place has doubtless been one of the great food-getting grounds for the Indians from time immemorial. They have also cultivated considerable land around it. It is interesting to note that the Indian of the interior is no longer the Indian of the canoe and the paddle, but he has exchanged it for the cayuse and the pack saddle as a means of getting about.

At Moricetown is the famous hostelry of Mooseskin Johnny's. This road house is the bete noir of all travellers to the interior. However, we got along not too badly at all. Like every place else it is well to know the wrinkles. Before visiting Mooseskin Johnny's it is well to secure some provisions, and to take along a cup and plate and knife and fork. By providing these, and a fine tooth comb, one stands a chance of coming off all right.

The government is doing considerable work on the road this year between Hazelton and Aldermere. We understand that it is the intention to build a great trunk road through the whole valley and think it a most excellent plan.

As one approaches Aldermere the valley gets wider and we travel through a rich rolling country that is extremely pleasant to the eye. Away off on either hand we see the great white caps of the distant mountain ranges and we realize we are in a land that is not so precipitous as that near the coast. Before reaching the above place we pass Lake McClure, along whose shores stretch many fine ranches. It is a very fine lake, clear as crystal and we cannot help but think that some day it will rival some of the famous European lakes in having a reputation for vivid and brilliant reflections and shadows. Round Lake is much smaller than McClure but it is very beautiful.

The farming development that has already taken place in the Bulkley Valley is most astonishing. Some farms are provided with mowers and rakes, and even binders. Just imagine taking these machines on pack horses. When we consider what progress has been made already in that country, where it has cost one hundred dollars a ton to take stuff in, we must certainly conclude that it will be a truly great valley when the railway is running and when they can get their supplies in for four or five dollars a ton.

During our stay in the Bulkley a trip was made to the Hudson's Bay mountains, where some rich mineral showings have already been discovered. This range lies eight or ten miles to the west of the Bulkley and about fifteen miles from Aldermere in a northwesterly direction. It is a small compact group and has three or four glaciers of singular beauty. The largest glacier is directly on the east side and from it the Glacier House takes its name. But the glacier that faces to the northeast is much the finest, although smaller. As the weary climber gets his first view, as he struggles up to the timber line he must be dull and callous indeed if he does not enthuse over this wonderful mountain spectacle. The scene is overpowering in its magnificence, as one catches a vague and rapid glance at it through the branches.

We ascended the mountain to a point opposite the foot of this glacier and about half a mile from it. The view from here is one that we do not hesitate to say is seldom equalled in mountain scenery. The bed of the glacier lies in a vast cup-shaped area with a low side. It may have been a crater of a volcano and Thor have knocked one side out of it with his mighty hammer. The front of the glacier is clean and is honeycombed with crevices and high pieces of it are continually breaking off and crashing down the mountain side. On the left is a mighty perpendicular crag rising some two thousand feet in the air—one of those steep and awful crags that make one shudder to look at.

On top of the glacier and piled up nearly to the very mountain tops are stupendous drifts of snow, vast and billowy, and creating an unparalleled vision of whiteness and purity. What a wonderful impression this glacier makes on the lover of nature when he sees it for the first time, and a true sense of its primeval greatness sweeps in on his soul! How many ages has it reigned over this wild mountain scene? Did it overlook the valley before the Bulkley had formed its course, and before the present great forest had grown? What an impression it gives of age, vastness and fierce persistency; having but one steady purpose, that of forcing its way down the mountain side.

It is to be hoped that the G. T. P. will make this glacier region one of its tourist attractions. It ought soon to attract fame as a mountain resort.

ON UPPER FRASER

Country About Tete Jaune Cache Well Mineralized

A party of prospectors, representing a Kamploops, B. C., syndicate, after having spent the summer examining the country along the route of the Grand Trunk Pacific Railway between Fort George and the head waters of the Fraser river, lately returned to Kamloops. The *Standard*, published in that town, says:

"During the trip every care was taken to examine the country thoroughly both for agricultural purposes and for mineral. The country to Tete Jaune Cache contains much excellent agricultural land easliy cleared, which will be along the line of railway when completed. It is, however, likely to become a mineral producing area according to reports made by Mr. J. C. Bradley, who is in charge of operations for the syndicate, and outside of mica deposits will never produce any surprises. The mica deposits are immense, though, and on the Tete Jaune Cache country may in a few year be able to control the markets of the world so far as this mineral is concerned. At Tete Jaune Cache the party met Mr. Stanley Washburn, of Minneapolis, who, with Mr. A. C. Thruston, a New York mining engineer, was examining the mica deposits at that place."

GOING SIXTY-SIX THOUSAND MILES AN HOUR

Rate at Which This Old World Wobbles Us Through Space, the Sport of Twelve Different Movements and Perturbations Caused by Changing Attractions of Planets.

M. Camille Flammarion, the famous French astronomer, contributes the following interesting article to the New York Herald (Paris edition) on the movements of the earth in space:

The earth on which we are is the sport of twelve movements. To indicate them, as briefly as possible, they are:

1. Its daily rotation round its axis in 23 hours and 56 minutes.
2. Its annual revolution round the sun in 365 days and a quarter.
3. The procession of the equinoxes in 25,765 years.
4. The monthly movement of the earth round the centre of gravity of the earth and moon coupled.
5. The nutation caused by the moon's attraction, in eighteen years and a half.
6. The secular variation of the obliquity of the ecliptic.
7. The secular variation of the eccentricity of the terrestrial orbit.
8. The displacement of the line of the aspides (the great axis of the terrestrial orbit) in 21,000 years.
9. The perturbations caused by the constantly changing attraction of the planets.
10. The displacement of the centre of gravity of the solar system around which the earth turns annually.
11. The general translation of the solar system, which carries the earth, like all other planets, towards the constellation Hercules.
12. The movement of the earth's pole which causes a slight variation of all latitudes, according to a rather bizarre oscillation.

A thirteenth movement may be added to these twelve movements—that of the tides of the earth's crust, which twice a day raise the soil under our feet to an extent which varies following the zones and which at the equator attains twenty inches.

All these movements take place without any direct sensation being experienced by us. Whether reposing during the night in a well-closed room or seated in the middle of a solitary and silent wood, we never imagine that in reality we are being borne away into space by a motor-car at the fantastic speed of 66,250 miles an hour.

Yet the terrestrial globe about which we live is a motor-car of the weight of 5,864,000,000,000,000,000,000 tons, and of 7,917 miles diameter, which in one year completes round the sun a circuit measuring 581,300,000 miles, thus obliging it to travel at a speed of 1,590,000 miles a day, or 66,250 an hour, 1,104 a minute, or 18 2-5 miles a second.

That is our condition in the bosom of the most apparent repose, of the immobility of everything which surrounds us, and of the most absolute silence. And the mechanism of the universe is so admirably organized that none of our senses can perceive this relentless movement. Night and day we are thus carried through space with a prodigious activity which constitutes the universal life of beings and things.

Since it has existed, the earth has not twice passed along the same road for it does not describe a closed orbit round the sun, but a helix resulting from the sombination of its annual revolution round the sun with the translation of that star in space. On one hand it sails round the sun at the rate of 66,250 miles an hour, as I have said, and on the other it advances toward the stars of Hercules at a speed of from 4,350 to 4,980 miles an hour.

All is movement. Everything is in motion. And it is even impossible to take account of the real speed since our measures are all based on points which themselves are mobile. We know stars the speed of which is 62,124,186,248 miles a second. All the stars in the heavens, which to us seem fixed and which still today form figures of constellations analogous to those contemplated by the eyes of Homer and Pythagoras thousands of years ago, are hurled into space in every direction and their apparent immutability is derived only from their distance.

But, in reality, all the constellations are falling apart. The seven stars of the Great Bear are straggling slowly away from each other, the three kings in the belt of Orion are separating, Arcturns, in the constellation of Bootes is rushing towards Virgo, Sirius is moving off in the direction of Canopus, the star Alpha in Cygnus is coming towards us in a direct line but will never reach us. The famous star 1830 Groombridge is dashing away in infinity at a speed of 372 miles a second.

All these suns, all these world-systems are running, flying, fleeing, are being showered like snow flakes scattered in a blizzard, and form the molecules, the atoms of a prodigious organism, living by an unknown life, in the immensity of which our planet is only an imperceptible piece of machinery, but a real part regulated by intelligent laws, by virtue of which the mechanism works and is neither a chaos nor an inert mass. Yes. All is motion, all life.

FORMED SUICIDE PACT

Woman Performs Her Part but Man Is Arrested

Seattle, Sept. 28.—Carrying out her part of a suicide pact entered into with Ruel A. Custer, a private of company "B," First infantry, Vancouver barracks, Vancouver, Mrs. Charles M. Freehouse, Tacoma, today, in a room at the Boas hotel, 216 Spring street, ended her life by taking strychnine.

As Detective Charles Phillips and Patrolman Charles More, who were sent to investigate the death of the woman, were standing at her bedside, Custer entered the room. He was arrested and his clothing searcehd. On his person was found a farewell letter to his mother, Mrs. Frank Custer, of Madison, Ind., in which Custer said that he, too, had planned to end his life.

ANOTHER LAID OFF

Troubles in National Printing Bureau Still Continue

Ottawa, Sept. 28.—Another official of the printing bureau, in the person of Joseph A. Friegon, has been asked for his resignation as a result of Hon. Charles Murphy's "probe" into the bureau's affairs. Mr. Albane Chamberlain, registrar of supplies, some time ago was asked for his resignation, while Mr. W. C. McMahon, superintendent of the printing department, was superannuated.

The minister will shortly appoint a superintendent of printing and a superintendent of stationery. It is understood that Hon. C. Murphy's report on the printing bureau will shortly receive consideration by the cabinet council.

See the flickerless motion pictures—the silent drama—at the Phenix theatre.

Atlantic Steamship Agency

Through Tickets and Excursion Rates to—

England, France, Germany, Italy, and all Scandinavian Ports.

Call or write for rates to any part of the world. I am also agent for all American Steamers to and from Prince Rupert; Northern Pacific Railway; Alaska Pacific Express.

J. H. ROGERS

General Steamship and Railway Agent, Prince Rupert, B.C.

Timber Cruisers and Mining Engineers

Can Hire From The

Rover Boat House.

GOOD, RELIABLE ::: **LAUNCHES**

None but sober and competent men employed.

OPTICAL GOODS

We have on hand a complete line of Optical Supplies

Eyes tested and glasses properls fitted at reasonable prices

****

R. W.

CAMERON & CO.

Jewelers

Official Watch Inspectors G. T. .

2nd Avenue and 6th Street
Opp. Theatre

J. G. WESTON

Transfer & Cartage and Messenger Service

Baggage delivered to all Parts of the City

Orders Receive Prompt Attention

Office Exchange Block. Cor. 3rd Ave. and 6th St

G. W. NICKERSON

Custom Broker

Office: Third avenue, 2 doors from The Optimist block

Hotel Premer

Prince Rupert.

As its name indicates

The First Hotel in Northern British Columbia

Both in cuisine and appointments. Electric lighted throughout. Baths on every floor, free to guests.

Hose reels throughout house with ample pressure for fire protection.

European and American Plans Commercial Rates.

J. E. GILMORE - - Manager.

LAST MARVEL OF WIZARD

KINETOPHONE WILL SOON BE ON THE MARKET

Edison Shows Films in Which Sound Accompanies Action with Wonderful Fidelity—Says Machine May Take Year to Perfect.

At his laboratories in West Orange Thomas A. Edison before a small group of people the other evening demonstrated his latest wonder—the Kinetophone.

For the first time he showed what he had accomplished along the linss of one of his favorite pursuits; the production of an instrument which would give simultaneously the movements of the human being and the sounds of the same being's voice. He has been working for many years to effect this and he will not say even now that he has achieved all that he hoped for, but he says he has at least made a beginning which looks well, and he believes he will succeed within a year in giving to the public results which will if not surprise at any rate please them.

The demonstration opened with an exhibition of moving pictures, but it was to be remarked that the pictures moved with a peculiarly even flow. There was less vibration than is usually to be seen. After this series came the real test of the evening. A big man walked forward on the screen, bowed to the audience, and began to speak. As soon as he opened his mouth the sounds came as naturally as they would from an actor on the stage.

He took a ball from the table and the rebound coincided with the enunciation of the words, not only the sight of the ball, but the sound of its impact on the platform. He then said:

"I will now show you more distinctly by taking a plate which you see from the table and smashing it on the floor."

Exactly as he did so the plate went to the floor, as the audience could see, and smashed into smithereens, the sound of the smash and the rebound of the splinters coinciding with the motion and the words of the picture man. In one sense it may be unfair to call him a picture man, for he was as much the real man as all those that we see every day in the motion pictures all over the world. One only difference from the actual man is noticeable that the speaker enunciated with great care and perhaps spoke more slowly that the average speaker. He gave another illustration by taking an automobile horn and remarking:

"I will give you an idea of an automobile sounding its warning."

He seized a horn from the table and squeezed the bulb three times, the horn giving exactly as one would expect it to do if one had seen a chauffeur with his hands on the bulb, three separate blasts. With this the exhibition of the kinteophone proper ended, not, however, until the man on the screen had walked to the side of the stage and disappeared in the wings.

As the lights on the picture stage went out and the lights of his laboratory were turned on Mr. Edison said, in his characteristically modest and deprecatory manner:

"Well, that's all we're going to show you tonight. We've got a lot more, but we really ought not to have shown it at all yet. I don't know how it happened. It's too soon. But we're on the right road; we ought to get there and we will. Perhaps we'll arrive in another year.

"What I want to do is not simply a little thing like this.. I want ro give grand opera. I want to give John Drew, with all he says and does. I want to give Teddy delivering a lecture to the nation. That's what we're aiming at. We've already done for the Casino Johnnies. You know no fellow's going to fall in love with a chorus girl only one one-hundred thousandth of an inch thick."

It seemed to those present as if but one thing remains for Edison's genius to accomplish in the way of perfect spectacular representation and that was the reproduction in the picture of the natural colors of the scenes presented.

Georgetown Sawmill Co. Ltd.

Lumber

and

Mouldings

A large stock of dry finishing lumber on hand. Boat lumber a specialty. Delivery made at short notice.

Our prices are as low as any.

Call on us before ordering.

OFFICE:

Cor Centre St. and First Ave.

Electric Wiring

and

Supplies

A. T. Parkin & Co.

Centre Street.

TANKSLEY & LANNING

Contractors

Pile Driving and Foundation Work a Specialty.

Box 17 Prince Rupert

W. ANGLE & CO.

Contractors, Builders and Valuators . . .

First-class Pile Driver

Get our prices before Building. Estimates promptly given on application.

Cor. Fulton St. and Sixth Ave.

F. M. DAVIS AT DAVIS'S BOAT HOUSE

General Machine Shop and Ship's Carpentering. Also agents for Fairbanks-Morse and Knox Gasoline Engines. Gasoline Engines and Accessories carried in stock.

Launches and Boats for Hire N.E. end of Wharf

Taking Care of Money

is our business. Your account is welcome whether it is large or small.

A Savings Account can be opened with $1.00 and added to at your convenience.

You will be surprised to see how the balance mounts up with interest added twice a year.

The Bank of British North America

74 YEARS IN BUSINESS

Capital and Reserve over $7,000,000.

Prince Rupert Branch—

E. STONHAM, Manager.

Who Knows a Snap When He Sees One?

Lots 63,	Block 7,	Sect. 1	3200	
" 23, 24,	" 18,	" 1	15500	pair
" 15, 16,	" 9,	" 5	1000	each
" 41,	" 9,	" 5	1500	
" 15, 16,	" 15,	" 5	2300	pair
" 41,	" 22,	" 5	900, $350 down	
" 14, 15,	" 23,	" 5	735, $200 down	
" 20,	" 35,	" 5	550, $100 down	
" 6,	" 36,	" 5	775	
" 10,	" 18,	" 6	1800	
" 63, 64,	" 13,	" 8	200 ea., $50 down	
" 35, 36,	" 38,	" 8	200 ea., $50 down	
" 28 to 32,	" 42,	" 8	250 ea., $50 down	
" 14, 15,	" 20,	" 8	225 ea., $50 down	
" 38,	" 31,	" 8	250	
" 38,	" 28,	" 8	350, $50 down	
" 13, 26, 27, 28	" 12,	" 8	200 ea., $50 down	

VERY EASY TERMS

British Columbia Real Estate Syndicate, Ltd.

SECOND AVENUE Near McBride Street

Royal Bank of Canada

HEAD OFFICE: MONTREAL. ESTABLISHED 1869.

Capital, $5,000,000
Surplus, $5,700,000
Total Assets, $70,000,000

Savings Bank Department, $1 will open an account.

Branches throughout Canada and Banking Connections with all parts of the United States.

Agents throughout the world.

H. P. WILSON, Manager, Prince Rupert Branch.

Keep Your Eye on Prince Rupert

Some choice Lots in Section 1 on First, Second and Third Avenues, for sale or lease.

For sale at a bargain two lots on Third Ave., bet. Sixth and and Seventh Street.

Also Residence Lots for sale. Will build stores to suittenants Apply to

Co-Operative Real Estate Co.

Box 693 Third Avenue Prince Rupert

The Christiansen-Brandt Co.

Real Estate and Insurance

We have some good buys in City Property.

Our Farm Lands proposition along the G. T. P. are worth investigating.

Come and see us or write us before buying elsewhere.

The KAIEN HARDWARE Co.

THE BUILDERS' SUPPLY HOUSE OF PRINCE RUPERT

BUILDERS' SUPPLIES
TOOLS
PAINTS
OIL and GLASS

CAMPBELL'S VARNISH
STAIN
Pilkington Bros.
PLATE GLASS

STOVES
RANGES
TIN AND GRANITE WARE

THIRD AVENUE

Read The Optimist

LAND PURCHASE NOTICE

eena Land District—District of Queen Charlotte Islands

Take notice that John W. Morris, of Victoria, entleman, intends to apply for permission to rchase the following described lands:

Commencing at a post planted about half a mile st and one mile south of the south-east corner T. L. 37,045, thence 80 chains south, thence 80 ains west, thence 80 chains north, thence 80 ains east to point of commencement, containing 0 acres more or less.

Date July 22, 1910. JOHN W. MORRIS
ub. Sept. 1. Arthur Robertson, Agent

eena Land District—District of Queen Charlotte Islands

Take notice that Jeannie Lothian, of Vancouver, inster, intends to apply for permission to purchase e following described lands:

Commencing at a post planted about half a mile st and one mile south of the south-east corner T. L. 37,045, thence 80 chains south, thence 80 ains west, thence 80 chains north, thence 80 ains east to point of commencement, containing 0 acres more or less.

Date July 22, 1910. JEANNIE LOTHIAN
ub. Sept. 1. Arthur Robertson, Agent

eena Land District—District of Queen Charlotte Islands

Take notice that Minnie, Menzie, of Vancouver, inster, intends to apply for permission to purchase e following described lands:

Commencing at a post planted about half a mile st and three miles south of the south-east corner T. L. 37,045, thence north 80 chains, thence east chains, thence south 80 chains, thence west 80 ains to point of commencement, containing 640 res more or less.

Date July 22, 1910. MINNIE MENZIE
ept. 1. Arthur Robertson, Agent

eena Land District—District of Queen Charlotte Islands

Take notice that George McIntyre Gibbs, of ancouver, financial agent, intends to apply for ermission to purchase the following described nds:

Commencing at a post planted about half a ile east and three miles south of the south-east rner of T. L. 37,045, thence 80 chains north, ence 80 chains west, thence 80 chains south, ence 80 chains east to point of commencement, ntaining 640 acres more or less.

Date July 22, 1910. GEO. McINTYRE GIBBS
ub. Sept. 1. Arthur Robertson, Agent

Skeena Land District—District of Queen Charlotte Islands

Take notice that William Edward Fisher, of Prince Rupert, solicitor, intends to apply for permission to purchase the following described lands:

Commencing at a post planted about half a mile west and three miles south of the south-east corner of T. L. 37,045, thence 80 chains north, thence 80 chains west, thence 80 chains south, thence 80 chains east to point of commencement, containing 640 acres more or less.

Date July 22, 1910. Wm. EDWARD FISHER
Pub. Sept. 1. Arthur Robertson, Agent

Skeena Land District—District of Queen Charlotte Islands

Take notice that Robert Sangster, of Victoria, bookkeeper, intends to apply for permission to purchase the following described lands:

Commencing at a post planted about half a mile east and three miles south of the south-east corner of T. L. 37,045, thence 80 chains south, thence 80 chains east, thence 80 chains north, thence 80 chains west to point of commencement, containing 640 acres more or less.

Date July 22, 1910. ROBERT SANGSTER
Pub. Sept. 1. Arthur Robertson, Agent

Skeena Land District—District of Queen Charlotte Islands

Take notice that John Thaw, of Victoria, engineer, intends to apply for permission to purchase the following described lands:

Commencing at a post planted about half a mile east and three miles south of the south-east corner of T. L. 37,045, thence 80 chains south, thence 80 chains west, thence 80 chains north, thence 80 chains east to point of commencement, containing 640 acres more or less.

Date July 22, 1910 JOHN THAW
Pub. Sept. 1. Arthur Robertson, Agent

Skeena Land District—District of Queen Charlotte Islands

Take notice that George Dyer Ramsey, of Victoria, machinist, intends to apply for permission to purchase the following described lands:

Commencing at a post planted about half a mile west and three miles south of the south-east corner of T. L. 37,045, thence 80 chains south, thence 80 chains west, thence 80 chains north, thence 80 chains east to point of commencement, containing 640 acres more or less.

Date July 22, 1019. GEORGE DYER RAMSEY
Pub. Sept. 1. Arthur Robertson, Agent

Skeena Land District—District of Queen Char otte Islands

Take notice that William Charles Moresby, of Victoria, lawyer, intends to apply for permission to purchase the following described lands:

Commencing at a post planted about half a mile east and four miles south of the south-east corner of T. L. 37,045, thence 80 chains south, thence 80 chains east, thence 80 chains north, thence 80 chains west to point of commencement, containing 640 acres more or less.

Date July 22, 1910
WILLIAM CHARLES MORESBY
Pub. Sept. 1. Arthur Robertson, Agent

Skeena Land District—District of Queen Charlotte Islands

Take notice that Elizabeth Mary Gibbs, of Vancouver, married woman, intends to apply for permission to purchase the following described lands:

Commencing at a post planted about half a mile east and four miles south of the south-east corner of T. L. 37,045, thence 80 chains south, thence 80 chains west, thence 80 chains north, thence 80 chains east to point of commencement, containing 640 acres more or less.

Date July 22, 1910.
Pub. Sept. 1. ELIZABETH MARY GIBBS
Arthur Robertson, Agent

Skeena Land District—District of Queen Charlotte Islands

Take notice that William Burns, of Victoria, customs official, intends to apply for permission to purchase the following described lands:

Commencing at a post planted about half a mile west and four miles south of the south-east corner of T. L. 37,045, thence 80 chains south, thence 80 chains west, thence 80 chains north, thence 80 chains east to point of commencement, containing 640 acres more or less.

Date July 22, 1910. WILLIAM BURNS
Pub. Sept. 1. Arthur Robertson, Agent

Skeena Land District—District of Queen Charlotte Islands

Take notice that George H. Robertson, of Victoria, gentleman, intends to apply for permission to purchase the following described lands:

Commencing at a post planted three miles north and one mile west of the north-west corner of T. L. 39,762, thence east 80 chains, thence north 80 chains, thence west 80 chains, thence south 80 chains to point of commencement, containing 640 acres more or less.

Date July 23, 1910. GEORGE H. ROBERTSON
Pub. Sept. 1. Arthur Robertson, Agent

LAND PURCHASE NOTICE

Skeena Land District—District of Queen Charlotte Islands

Take notice that Mary Wilkerson, of Victoria married woman, intends to apply for permission to purchase the following described lands:

Commencing at a post planted three miles north and one mile west from the north-west corner of T. L. 39,762, thence west 80 chains, thence north 80 chains, thence east 80 chains, thence south 80 chains to point of commencement, containing 640 acres more or less.

Date July 23, 1910. MARY WILKERSON
Pub. Sept. 1. Arthur Robertson, Agent

Skeena Land District—District of Queen Charlotte Islands

Take notice that James McAdam Christie, of Prince Rupert, bank manager, intends to apply for permission to purchase the following described lands:

Commencing at a post planted three miles north and one mile west of the north-west corner of T. L. 39,762, thence east 80 chains, thence south 80 chains, thence west 80 chains, thence north 80 chains to point of commencement, containing 640 acres more or less.

Date July 23, 1910.
JAMES McADAM CHRISTIE
Pub. Sept. 1. Arthur Robertson, Agent

Skeena Land District—District of Queen Charlotte Islands

Take notice that John Henley, of Chilliwack, engineer, intends to apply for permission to purchase the following described lands:

Commencing at a post planted one mile north from the north-west corner of T. L. 39,762, thence 80 chains east, thence 80 chains south, thence 80 chains west, thence 80 chains north to point of commencement, containing 640 acres more or less.

Date July 23, 1910. JOHN HENLEY
Pub. Sept 1. Arthur Robertson, Agent

Skeena Land District—District of Queen Charlotte Islands

Take notice that Ruby McAlonen, of Victoria, spinster, intends to apply for permission to purchase the following describe lands:

Commencing at a post planted one mile north of the north-west corner of T. L. 39,762, thence east 80 chains, thence north 80 chains, thence west 80 chains, thence south 80 chains to point of commencement, containing 640 acres more or less.

Date July 23, 1910. RUBY McALONEN
Pub Sept. 1. Robertson, Arthur Agent

Skeena Land District—District of Queen Charlotte Islands

Take notice that Edith E. Wilkerson, of Victoria, spinster, intends to apply for permission to purchase the following described lands:

Commencing at a post planted three miles north and one mile west of the north-west corner of T. L. 39,762, thence west 80 chains, thence south 80 chains, thence east 80 chains, thence hortn 80 chains to poin of commencement, conta ning 640 acres more o less.

Date July 23, 1910. EDITH E. WILKERSON
Pub Sept. 1. Arthur Robertson, Agent

Skeena Land District—D strict of Queen Charlotte Islands

Take notice that Olive Armstrong, of Vancouver, spinster, intends to apply for permission to purchase the fo lowing described ands:

Commencing at a post planted one mile we t of the south-west corner of T. L. 13,76', thence west 80 chains, thence north 80 chains, thence east 80 chains, thence south 80 chains to point of commencement, containing 640 acres more or ess.

Date July 23, 1910 OLIVE ARMSTRONG
Pub. Sept. 1. Arthur Robertson, Agent

Queen Charlotte Islands Land Distr ct—District of Skeena

Take notice that John W. Morris, of Victoria, merchant, intends to apply for permission to purchase the following described lands:

Commencing at a post planted one mile west of the south-west corner of T. L. 39,762, thence west 80 chains, thence south 80 chains, thence east 80 chains, thence north 80 chains to point of commencement, contain'ng 640 acres more or less.

Date July 23, 1910. JOHN W. MORRIS
Pub. Sept. 1. Arthur Robertson, Agent

Queen Charlotte Islands Land District—District of Skeena

Take notice that Thomas Ardus Johnston, of Victoria, manager, intends to apply for permission to purchase the following described lands:

Commencing at a post planted one mile north and one mile west of the north-west corner of T. L 39,762, thence east 80 chains, thence south 80 cnaihs, thence west 80 chains, thence south 80 chains to point of commencement, containing 640 acres more or less.

Date July 23, 1910.
THOMAS ARDUS JOHNSTON
Pub Sept. 1. Arthur Robertson, Agent

Queen Charlotte Islands Land District—District of Skeena

Take notice that J. W. Maxwell ,of Vancouver, engineer intends to apply for permission to purchase the following described lands:

Commencing at a post planted one mile north and one mile west of the north-west corner of T L 39,762, thence east 80 chains, thence north 80 chains, thence west 80 chains, thence south 80 chains to point of commencement, containing 640 acres more or less.

Date July 23, 1910. J. W. MAXWELL
Pub. Sept. 1. Arthur Robertson, Agent

Queen Charlotte Islands Land District—District of Skeena

Take notice that John Robert Reid, of Vancouver, estate agent, intends to apply for permission to purchase the following described lands:

Commencing at a post planted one mile west of the south-west corner of T. L. 39,762, thence east 80 chains, thence south 80 chains, thence west 80 chains, thence north 80 chains to point of commencement, containing 640 acres more or less.

Date July 23, 1910. JOHN ROBERT REID
Pub. Sept. 1. Arthur Robertson, Agent

Queen Charlotte Islands Land District—District of Skeena

Take notice that Robert Joseph Nott, of Victoria, steam-fitter, intedns to apply for permission to purchase the following described lands:

Commencing at a post planted one mile west of the south-west corner of T. L. 39,762, thence east 80 chains, thence north 80 chains, thence west 80 chains, thence south 80 chains to point of commencement, containing 640 acres more or less.

Date July 23, 1910. ROBERT JOSEPH NOTT
Pub. Sept. 1. Arthur Robertson, Agent

Queen Charlotte Island Lands District—District of Skeena

Tak' notice that Elizabeth N. Kerr, of Victoria, married woman, intends to apply for permission to purchase the following described alnds:

Commencing at a post planted one mile north and one mile west of the north-west corner of T. L. 39,762, thence west 80 chains, thence south 80 chains, thence east 80 chains, thence north 80 chains to point of commencement, containing 640 acres more or less.

Date July 23, 1910. ELIZABETH N. KERR
Pub. Sept. 1 Arthur Robertson, Agent

LAND PURCHASE NOTICE

Skeena Land District—District of Queen Charlotte Islands

Take notice that Emma Nott, of Vancouver, spinster, intends to apply for permission to purchase the following described lands:

Commencing at apost planted about half a mile east and one mile mile south of the south-east corner of T. L. 37,045, thence 80 chains north, thence 80 chains east, thence 80 chains south, thence 80 chains west to point of commencement, containing 640 acres more or less.

Date July 22, 1910. EMMA NOTT
Pub. Sept. 1, Arthur Robertson, Agent

Skeena Land District—District of Queen Charlotte Islands

Take notice that George Nott, of Vancouver, manager, intends to apply for permission to purchase the following described lands:

Commencing at a post planted about half a mile east and one mile south of the south-east corner of T. L. 37,045, thence 80 chains north, thence 80 chains west, thence 80 chains south, thence 80 chains east to point of commencement, containing 640 acres more or less.

Date July 22, 1910. GEORGE NOTT
Pub. Sept. 1, Arthur Robertson, Agent

Skeena Land District—District of Queen Charlotte Islands

Take notice that Jane Nott, of Vancouver, married woman, intends to apply for permission to purchase the following described lands:

Commencing at a post planted about half a mile east and one mile south of the south-east corner of T. L. 37,045, thence 80 chains north, thence 80 chains west, thence 80 chains east, thence 80 chains south to point of commencement, containing 640 acres more or less.

Date July 22, 1910. JANE NOTT
Pub. Sept. 1. Arthur Robertson, Agent

Skeena Land District—District of Queen Charlotte Islands

Take notice that Lilian Morris, of Victoria, spinster, intends to apply for permission to purchase the following described lands:

Commencing at a post planted about half a mile east and one mile south of the south-east corner of T. L. 37,045, thence south 80 chains, thence east 80 chains, thence north 80 chains, thence west 80 chains to point of commencement, containing 640 acres more or less.

Date July 22, 1910. LILIAN MORRIS
Pub. Sept. 1. Arthur Robertson, Agent

oast Land District—District of Skeena

Take notice that J. W. Scott of Prince Rupert, occupation merchant, intends to apply for permission to purchase the following described lands:

Commencing at a post planted one half mile east of Gilbert Burrow's corner post, thence 80 chains north, thence 80 chains west, thence 80 chains south, thence 80 chains east to point of commencement.

Date Aug. 9, 1910. J. W. SCOTT
Pub. Sept. 15. Numa Demers, Agent

Skeena Land District—District of Coast

Take notice that Joseph E. Marchildon of Prince Rupert, B. C., occupation farmer, intends to apply for permission to purchase the following described lands:-

Commencing at a post planted about 3 miles up the Ex Chum Sik River from its mouth and on the left bank of river going up stream; thence south 40 chains, thence east 40 chains, thence north 40 chains more or less to river bank, thence westerly along river bank to place of commencement.

Date Aug. 15, 1910. [Sgd]"Joseph E. Marchildon"
Pub. Aug. 22

Queen Charlotte Division—Skeena Land District.

I, James E. Locke, Purser, Victoria, B. C. 30 days after date intend to apply to the Assistant Commissioner of Lands for a licence to prospect for Coal, Oil and Petroleum on and under the following described lands.

Commencing at a post planted one mile North of the Northeast corner of Section 36 in township 7.

Thence South 80 chains, thence East 80 chains, thence North 80 chains, thence West 80 chains, to point of commencement and containing 640 acres.

Dated this 8th. day of June, 1910.
JAMES E. LOCKE.
Pub Aug 5 per S. V. Lasseter, Agent.

Queen Charlotte Division—Skeena Land District.

I, Henrietta Maud Locke, Wife, Victoria, B.C. 30 days after dte intend to apply to the Assistant Commissioner of Lands for a license to prospect for Coal, Oil and Petroleum on and under the following described lands:

Commencing at a post planted one mile North of the North-West corner of Section 36, in township 7

Thence south 80 chains, thence west 80 chains, thence North 80 chains, thence East 80 chains, to point of commencement, and containing 640

Dated this 8th. day of June, 1910.
Pub. Aug. 5. HENRIETTA MAUD LOCKE
per S.V. Lasseter, Agent

Queen Charlotte Division—Skeena Land District

I Haakon Edwardson, farmer, Skidegate, B. C., 30 days after date intend to apply to the Assistant Commissioner of Lands, for a license to prospect for coal, oil and petroleum on and under the following described lands. Commencing at a post planted one and one half miles east of the north-east corner of section 36 in township 7.

Thence north 80 chains, thence west 40 chains, thence south 80 chains, thence east 40 chains to point of commencement and containing 320 acres.

Dated this 7th day of June 1910.
HAAKON EDWARDSON
Pub. August 5. per S. V. Lasseter, Agent.

Queen Charlotte Division—Skeena Land District.

I. Walter J. Lasseter, farmer, of Hillside, Ont., 30 days after date intond to apply to the Assistant Commissioner of Lands, for a license to prospect for coal, oil and petroleum on and under the following described lands:-

Commencing at a post planted one mile north and one mile east of the north-east corner of section 36 in township 7; thence north 80 chains, thence east 80 chains, thence south 80 chains, thence west 80 chains to point of commencement and containing 640 acres.

Dated this 7th day of June, 1910.
J. LASSETER
Pub Aug 4 S. V. Lasseter, Agent

Skeena Land District—District of Queen Charlotte Islands

Take notice that Roland D. Craig of Vancouver B. C., occupation forest engineer, intends to apply for a license to prospect for coal and petroleum on the following described lands:-

Commencing at a post planted on the east shore of Naden Harbor, three miles in a southerly direction from the entrance to the Harbor, thence east 80 chains, thence south 80 chains, thence west 80 chains, thence north 80 chains to the place of commencement.

Date June 11, 1910. Roland D. Craig.
Pub. July 7.

Skeena Land District—District of Coast

Take notice that Josie Woon, of Toronto, Ont., occupation spinster, intends to apply for permission to purchase the following described lands:-

Commencing at a post planted at the north-east corner of lot 1885, thence south twenty chains, thence east eighty chains, thence north ten chains more or less to Smith Island Lagoon, thence west along the shore line of said lagoon eighty chains more or less to point of commencement, containing one hundred and sixty acres more or less.

Date May 30, 1910. Josie Woon
Pub. June 29. Beverly W. Browne, agent.

LAND PURCHASE NOTICE

Queen Charlotte Islands Land District—District of Skeena

Take notice that I, Jeanie Wilkerson, of Victoria, stenographer, intend to apply for permission to purchase the following described lands:

Commencing at a post planted one mile north and one mile west of the north-west corner of T. L. 39,762, thence west 80 chains, thence north 80 chains, thence east 80 chains, thence south 80 chains to point of commencement, containing 640 acres more or less.

Date July 23, 1910. JEANIE WILKERSON
Pub. Sept. 1. Arthur Robertson, Agent

Skeena Land District—District of Coast, Range 5

Take notice that William McPhee of Lakelse, B. C., occupation rancher, intends to apply for permission to purchase the following described lands:

Commencing at a post planted at the south-west corner of John Furlong's pre-emption, thence east 80 chains, thence south 20 chains, thence west 80 chains, thence north 20 chains along Lake shore to point of commencement, containing 160 acres more or less.

Date Aug. 20, 1910. WILLIAM McPHEE
Pub. Sept. 7

Skeena Land District—District of Coast

Take notice that I, Thomas Nelson Dunn of Prince Rupert, occupation salesman, intend to apply for permission to purchase the following described lands:

Commencing at a post planted on the east bank of Kyiox River about six miles from its mouth and marked; "T. N. D's. NW. Corner," thence running east 40 chains, thence running south 60 chains, thence running west 40 chains, thence northerly along the bank of Kyiox River to point of commencement, containing 240 acres more or less.

Date Aug. 25, 1910. THOMAS NELSON DUNN
Pub. Sept. 7. J. E. Bateman, Agent

Skeena Land District—District of Coast

Take notice that I, Thomas Dunn of Prince Rupert, occupation merchant, intend to apply for permission to purchase the following described lands:

Commencing at a post planted on the west bank of Kyiox River, thence running west 20 chains, thence north 80 chains, thence east 20 chains, thence south 80 chains to place of commencement, and containing 160 acres more or less; post marked "T. D.'s SE. Corner."

Date Aug. 25, 1910 THOMAS DUNN, Locator
Pub. Sept. 7. J. E. Bateman, Agent

Skeena Land District—District of Cassiar

Take notice that Frank Mordaunt of Seattle, Wash., U. S. A., occupation bookkeeper, intends to apply for permission to purchase the following described lands:

Commencing at a post planted on the left bank of the Tehitin River, about three miles from its confluence with the Naas River, said post being at the north-west corner thereof, thence south 80 chains, thence east 80 chains, thence north 80 chains, thence west 80 chains to point of commencement and containing 640 acres, more or less.

Date Aug. 14, 1910. FRANK MORDUANT
Pub. Sept. 7. John Dybhavn, Agent

Skeena Land District—District of Cassiar

Take notice that August Rohl of Seattle, Wash., U. S. A., occupation laborer, intends to apply for permission to purchase the following described lands:

Commencing at a post planted on the left bank of the Tehitin River, about three miles from its confluence with the Naas River, said post being at the south-west corner thereof, thence north 80 chains, thence east 80 chains, thence south 80 chains, thence east 80 chains to point of commencement and containing 640 acres, more or less.

Date Aug. 16, 1910. AUGUST ROHL
Pub. Sept. 7. John Dybhavn, Agent

Skeena Land District—District of Cassiar

Take notice that William Leskey of Seattle, Wash., U. S. A., occupation restaurant employee, intends to apply for permission to purchase the following described lands:

Commencing at a post planted about 150 chains west of a point on the Kinskooch River about three miles from its confluence with the Naas River, said post being at the south-east corner thereof, thence north 80 chains, thence west 80 chains, thence south 80 chains, thence east 80 chains to point of commencement and containing 640 acres, more or less.

Date Aug. 16, 1910. WILLIAM LESKEY
Pub. Sept. 7. John Dybhavn, Agen

Queen Charlotte Division—Skeena Land District.

I, Etta Stannard, Stenographer, Victoria, B. C. 30 days after date intend to apply to the Assistant Commissioner of lands for a license to prospect for Coal, Oil and Petroleum on and under the following described lands.

Commencing at a post planted one mile North of the Northwest corner of section 36 in township 7.

Thence North 80 chains, thence West 80 chains, thence South 80 chains, thence East 80 chains to point of commencement and containing 640 acres.

Dated this 8th. day of June, 1910.
ETTA STANNARD
Pub Aug 5 per S. V. Lasseter, Agent.

Skeena Land District—District of Cassiar

Take notice that John D. McIntyre of Seattle, Wash., U. S. A., occupation financier, intends to apply for permission to purchase the following described lands:

Commencing at a post planted about 50 chains west of a point on the Kinskooch River, about seven miles from its confluence with the Naas River, said post being at the south-east corner thereof, thence north 80 chains, thence west 80 chains, thence south 80 chains, thence east 80 chains to point of commencement and containing 640 acres, more or less.

Date Aug. 18, 1910. JOHN D. McINTYRE
Pub. Sept. 7. John Dybhavn, Agent

Coast Land District—District of Skeena

Take notice that F. R. C. Brown of Prince Rupert, occupation real estate agent, intends to apply for permission to purchase the following described lands:

Commencing at a post planted adjoining G. D. Tite's corner post, thence east 40 chains, thence south 80 chains, thence west 40 chains, thence north 80 chains to point of commencement.

Date Aug. 9, 1910. F. R. C. BROWN
Pub. Sept. 15. Numa Demers, Agent

Skeena Land District—District of Banks Island

Take notice that John I. O'Phelan of South Bend, Wash., occupation lawyer, intends to apply for permission to purchase the following described lands:

Commencing at a post planted about two miles north and four miles east of the mouth of an inlet, which point is about ten miles south and two miles west of End Hill Banks Island, thence west 80 chains, thence south 80 chains, thence east 80 chains, thence north 80 chains to point of commencement.

Date Aug. 13, 1910. JOHN I. O'PHELAN
Pub. Sept. 15. B. L. Tingley, Agent

INSERT YOUR LAND PURCHASE NOTICES IN THE OPTIMIST

LAND PURCHASE NOTICE

Skeena Land District—District of Cassiar

Take notice that William Currie of Seattle, Wash., U. S. A., occupation teamster, intends to apply for permission to purchase the following described lands:

Commencing at a post planted about 70 chains west of a point on the Kinskooch River, about three miles form its confluence with the Naas River, said post being at the south-east corner thereof, thence north 80 chains, thence west 80 chains, thence south 80 chains, thence east 80 chains to point of commencement and containing 640 acres, more or less.

Date Aug. 16, 1910. WILLIAM CURRIE
Pub. Sept. 7. John Dybhavn, Agent

Skeena Land District—District of Cassiar

Take notice that John Thomas of Seattle, Wash. U. S. A., occupation wharf laborer, intends to apply for permission to purchase the following, described lands:

Commencing at a post planted about 70 chains west of a point on the Kinskooch River about three miles from its confluence with the Naas River, said post being at the south-west corner thereof, thence north 80 chains, thence east 80 chains, thence south 80 chains, thence west 80 chains to point of commencement and containing 640 acres, more or less.

Date Aug. 16, 1910. JOHN THOMAS
Pub. Sept. 7. John Dybhavn, Agent

Skeena Land District—District of Cassiar

Take notice that Clayton Aldridge of Seattle, Wash., U. S. A., occupation broker, intends to apply for permission to purchase the following described lands:

Commencing at a post planted on the right bank of the Kinskooch River, about two miles from its confluence with the Naas River, said post being at the south-east corner thereof, thence north 80 chains, thence west 80 chains, thence south 80 chains, thence east 80 chains to point of commencement and containing 640 acres, more or less.

Date Aug. 16, 1910. CLAYTON ALDRIDGE
Pub. Sept. 7. John Dybhavn, Agent

Skeena Land District—District of Cassiar.

Take notice that William Gale of Seattle, Wash., U. S. A., occupation carpenter, intends to apply for permission to purchase the following described lands:

Commencing at a post planted one mile west of a point on the Kinskooch River, two miles from its confluence with the Naas River, said post being at the south-east corner thereof, thence north 80 chains, thence west 80 chains, thence south 80 chai s, thence east 80 chains to poi t of commencement and containing 640 acres, more or less.

Date Aug. 16, 1910. WILLIAM GALE
Pub. Sept. 7. John Dybhavn, Agent

Skeena Land District—District of Cassiar

Take notice that George Lewis of Seattle, Wash., U. S. A., occupation money loaner, intends to apply for permission to purchase the following described lands:

Commencing at a post planted about 70 chains west of a point on the Kinskooch River about four miles form its confluence with the Naas River, said post being at the south-east corner thereof, thence north 80 chains, thence west 80 chains, thence south 80 chains, thence east 80 chains to point of commencement and containing 640 acres, more or less.

Date Aug, 17, 1910. GEORGE LEWIS
Pub. Sept. 7 John Dybhavn, Agent

Skeena Land District—District of Cassiar

Take notice that Chas. Sarrazon of Seattle Wash., U. S. A., occupation plumber, intends to apply for permission to purch se the following described lands:

Commencing at a post planted about 70 chains west of a point on the Kinskooch River, about four miles form its confluence with the Naas River, said post being at the south-west corner thereof, thence north 80 chains, thence east 80 chains to point of commencement and containing 640 acres, more or less.

Date Aug. 17, 1910. CHAS. SARRAZON
Pub. Sept. 7. John Dybhavn, Agent

Skeena Land District—District of Cassiar

Take notice that Joseph Donnelly of Seattle, Wash., U. S. A., occupation laborer, intends to apply for permission to purchase the following described lands:

Commencing at a post planted about 150 chains west of a point on the Kinskooch River, about four miles from its confluence with the Naas River, said post being at the south-east corner thereof, thence north 80 chains, thence west 80 chains, thence south 80 chains, thence east 80 chains to point of commencement and containing 640 acres, more or less.

Date Aug. 17, 1910. JOSEPH DONNELLY
Pub. Sept. 7. John Dybhavn, Agent

Skeena Land District—District of Cassiar

Take notice that Chas. A. Edwards of Seattle Wash., U. S. A., occupation printer, intends to apply for permission to purchase the following described lands:

Commencing at a post planted about 60 chains west of a point on the Kinskooch River about five miles from its confluence with the Naas River, said post being at the south-west corner thereof, thence north 80 chains, thence east 80 chains, thence south 80 chains, thence west 80 chains to point of commencement and containing 640 acres, more or less.

Date Aug. 17, 1910. CHAS. A. EDWARDS
Pub. Sept. 7. John Dybhavn, Agent

Skeena Land District—District of Cassiar

Take notice that Edwin Chaplin of Seattle, Wash., U. S. A., occupation clerk, intends to apply for permission to purchase the following described lands:

Commencing at a post planted about 60 chains west of a point on the Kinskooch River, about five miles from its confluence with the Naas River, said post being at the south-east corner thereof, thence north 80 chains, thence west 80 chains, thence south 80 chains, thence east 80 chains to point of commencement and containing 640 acres, more or less.

Date Aug. 17, 1910. EDWIN CHAPLIN
Pub. Sept. 7. John Dybhavn, Agent

Skeena Land District—District of Cassiar

Take notice that Frank Bishop of Seattle, Wash. occupation laborer, intends to apply for permission to purchase the following described lands:

Commencing at a post planted about 140 chains west of a point on the Kinskooch River, about five miles from its confluence with the Naas River, said post being at the south-east corner thereof, thence north 80 chains, thence west 80 chains, thence south 80 chains, thence east 80 chains to point of commencement and containing 640 acres, more or less.

Date Aug. 17, 1910. FRANK BISHOP
Pub. Sept. 7. John Dybhavn, Agent

Skeena Land District—District of Cassiar

Take notice that Charles M. Baxter of Seattle, Wash., U. S. A., occupation barrister, intends to apply for permission to purchase the following described lands:

Commencing at a post planted about 60 chains west of a point on the Kinskooch River, about six miles from its confluence with the Naas River, said post being at the south-west corner thereof, thence north 80 chains, thence east 80 chains, thence south 80 chains, thence west 80 chains to point of commencement and containing 640 acres, more or less.

Date Aug. 18, 1910. CHARLES M. BAXTER
Pub. Sept. 7. John Dybhavn, Agent

REAL ESTATE OFFERINGS

SECTION 1.

Block 14, lot 21, $7,600; cash $5350
Block 28, lots 3 and 4 pair, $3,200; cash $2,200.
Block 29, lot 9, $1300; cash $875.
Block 26, lot 23, $3750; cash $2000.

SECTION 5.

Block 7, lots 32 and 33 pair, $3250; cash $1900
Block 15, lot 12, $2500; terms.
Block 19, lot 3, $1750; cash $1425.
Block 22, lot 36 and house, $900; cash $600
Block 35, lots 11 and 12, pair $1675; cash $1200
Block 42, lot 18, $500; cash $275.

SECTION 6.

Block 3, lots 3 and 4 pair, $2500; cash $1900.
Block 4, lots 21 and 22, each $1600; terms
Block 9, lots 23 and 24 pair, $5000; cash $2000.
Block 13, lot 20, $2500; cash $1571
Block 25, lots 9-10, each $1200; terms.
Block 29, lots 33 and 34 pair, $3000; terms.
Block 31, lot 15, with house, $850; half cash.

SECTION 7

Block 9, lot 11, $350; $225 cash.
Block 11, lot 21, $600; $520 cash.
Block 16, lot 22, $525; $412.50 cash.
Block 12, lot 13, $1100; terms.
Block 30, lot 17, $400; $343.75 cash.

SECTION 8.

A large list of lots in these sections. Some good buys on easy terms.

FIRE AND MARINE INSURANCE

McCAFFERY & GIBBONS, Third Avenue
Members of Prince Rupert Mining Association

LAND PURCHASE NOTICE

Omenica Land District—District of Cassiar
Take notice that W. J. McCutcheon of Prince Rupert, occupation druggist, intends to apply for permission to purchase the following described lands:-
Commencing at a post planted at the south east corner of lot 1326, range 5, Milligan's survey not gazetted, thence 20 chains south, thence 80 chains west, thence 20 chains north, thence 80 chains east to point of commencement, containing 160 acres more or less.
Date July 25, 1910. W. J. McCutcheon, locator.

Skeena Land District—District of Coast
Take notice that I, Napoleon Dupras, of Prince Rupert, B. C., occupation merchant, intend to apply for permission to purchase the following described lands:-
Commencing at a post planted on the left bank of the Exchumsik River, about three miles from its mouth; thence north 80 chains; thence east 40 chains; thence south 80 chains; thence west along the shore of the river 40 chains, to the point of commencement, containing three hundred and twenty acres, more or less.
Date September 8, 1910. Napoleon Dupras.
Pub. Sep. 24. 1910.

Skeena Land District—District of Coast
Take notice that The Canadian Fish and Cold Storage Co., Ltd., of Vancouver, B. C., occupation manufacturers etc., intend to apply for permission to purchase the following described lands:-
Commencing at a post planted at the N. W. corner of lot 34, Range 5, Coast District, thence south 10 chains, thence west 20 chains, thence north to the high water mark, thence easterly following the sinuosities of the shore line to the point of commencement.
The Canadian Fish and Cold Storage Company Limited
Date Sept. 21. 1910.
Pub. Sept. 23, 1910. W. A. Casey, Agent.

Skeena Land District—District of Banks Island
Take notice that John Cox of Graceville, Minnesota, occupation farmer, intends to apply for permission to purchase the following described lands:
Commencing at a post planted about two miles north and four miles east of the mouth of an inlet, which point is about ten miles south and two miles west of End Hill Banks Island, thence east 80 chains, thence north 80 chains, thence west 80 chains, thence south 80 chains to point of commencement.
Date Aug. 13, 1910. JOHN COX
Pub. Sept. 15. B. L. Tingley, Agent

Skeena Land District—District of Banks Island
Take notice that Peter Curley of Graceville, Minnesota, occupation farmer, intends to apply for permission to purchase the following described lands:
Commencing at a post planted about two miles north and four miles east of the mouth of an inlet, which point is about ten miles south and two miles west of End Hill Banks Island, thence west 80 chains, thence north 80 chains, thence east 80 chains, thence south 80 chains to point of commencement.
Date Aug. 13, 1910. PETER CURLEY
Pub. Sept. 15. B. L. Tingley, Agent

Skeena Land District—District of Banks Island
Take notice that P. H. Larkin of Barry, Minnesota, occupation farmer, intends to apply for permission to purchase the following described lands:
Commencing at a post planted about four miles north and four miles east of the mouth of an inlet, which point is about ten miles south and two miles west of End Hill Banks Island, thence west 80 chains, thence south 80 chains, thence east 80 chains, thence north 80 chains to point of commencement.
Date Aug. 13, 1910. P. H. LARKIN
Pub. Sept. 15. B. L. Tingley, Agent
Skeena Land District—District of Banks Island
Take notice that E. C. Baird of Graceville, Minnesota, occupation farmer, intends to apply for permission to purchase the following described lands:
Commencing at a post planted about four miles north and four miles east of the mouth of an inlet, which point is about ten miles south and two miles west of End Hill Banks Island, thence east 80 chains, thence south 80 chains, thence west 80 chains, thence north 80 chains to point of commencement.
Date Aug. 13, 1910. E. C. BAIRD
Pub. Sept. 15. B. L. Tingley, Agent

LAND PURCHASE NOTICE

Skeena Land District—District of Coast Range 5
Take notice that Leonard Vaughan of Hammond, B. C., occupation farmer, intends to apply for permission to purchase the following described lands:
Commencing at a post planted on the north shore of Lakelse Lake and about 10 chains in a westerly direction from the S. W. corner of Lot 3982, thence west 20 chains, thence south 80 chains, thence east 20 chains more or less to the shore of Lakelse Lake, thence following the shore of said lake to point of commencement, containing 160 acres more or less.
Dated Sept. 19, 1910. LEONARD VAUGHAN
Pub. Oct. 1. Mancell Clark, Agent

Skeena Land District—District of Coast Range 5
Take notice that Charles R. Gilbert of Vancouver, B. C., occupation broker, intends to apply for permission to purchase the following described lands:
Commencing at a post planted at the S. W. corner of Lot 3980, thence east 40 chains, thence south 40 chains, thence west 60 chains more or less to shore of Lakelse Lake, thence following the shore of said lake in a northerly direction to point of commencement, containing 200 acres more or less.
Dated Sept. 19, 1910. CHARLES. R. GILBERT
Pub. Oct. 1. Mancell Clark, Agent

Skeena Land District—District of Coast Range 5
Take notice that F. W. Gilbert of Seattle, Wash., occupation clerk, intends to apply for permission to purchase the following described lands:
Commencing at a post planted about 10 chains in a southerly direction from the N. E. corner of Lot 518, thence east 20 chains, thence south 20 chains, thence east 20 chains, thence south 60 chains, thence west 20 chains more or less to the railway right-of-way, thence following the railway right-of-way to point of commencement, containing about 200 acres more or less.
Dated Sept. 24, 1910. F. W. GILBERT
Pub. Oct. 1. Mancell Clark, Agent

Skeena Land District—District of Coast Range 5
Take notice that Jean Vaughan of Hammond, B. C., occupation married woman, intends to apply for permission to purchase the following described lands:
Commencing at a post planted on the shore of the north end of Lakelse Lake and at the S. W corner of Lot 3982, thence north 40 chains, thence west 20 chains, thence south 40 chains, thence east 20 chains to point of commencement, containing 80 acres more or less.
Dated Sept. 19, 1910. JEAN VAUGHAN
Pub. Oct. 1. Mancell Clark, Agent

LAND LEASE NOTICE

Skeena Land District—District of Coast
Take notice that Emanuel Spro of Prince Rupert, B. C., occupation laborer, intends to apply for permission to lease the following described land:
Commencing at a post planted about 10 chains north from the northeast corner of Lot 33, thence west 1500 feet to shore of Smith Island, thence following shore in a southerly direction 1200 feet, thence east to shore of De Horsey Island, thence following shore in a northerly direction to point of commencement.
Dated Sept. 30, 1910. EDMUND SPRO
Pob. Out. 1.

SUBMARINE COAL NOTICE

Skeena Land District—District of Queen Charlotte Islands
Notice is hereby given that thirty days after date I intend to apply to the Chief Commissioner of Lands and Works for a license to prospect for coal and petroleum under the foreshore and under the waters of the following described lands:
Commencing at a post planted on the foreshore of the north end of Moresby Island, three miles east of Mission Point and marked "W. C. Slade, S. W. Corner"; thence running north 80 chains, thence east 80 chains, thence south 80 chains; thence following the sinuosities of the shore to point of commencement.
Located this 16 day of September, 1910.
W. C. SLADE, Locator
Pub. October 1. O. W. Rafuse, Agent

Skeena Land District—District of Queen Charlotte Islands
Notice is hereby given that thirty days after date I intend to apply to the Chief Commissioner of Lands and Works for a license to prospect for coal and petroleum under the foreshore under the waters and under the land of the following described lands:
Commencing at a post planted on the foreshore of Mission Point on Moresby and marked "W. C. Slade, S. E. Corner," thence running 80 chains north, thence 80 chains west, thence 80 chains south, thence following the sinuosities of the foreshore to point of commencement.
Located this 16 day of September, 1910.
W. C. SLADE, Locator
Pub. October 1. O. W. Rafus3, Agent

Skeena Land District—District of Queen Charlotte Islands
Notice is hereby given that thirty days after date I intend to apply to the Chief Commissioners of Lands and Works for a license to prospect for coal and petroleum under the forshore under the waters and under the land of the following described lands:
Commencing at a post planted on the foreshore at Mission Point on the north end of Moresby Island and marked "W. C. Slade, S. W. Corner," thence running 80 chains north, thence 80 chains east, thence 80 chains south, thence following the sinuosities of the shore to point of commencement.
Located this 16 day of September, 1910.
W. C. SLADE, Locator
Pub. October 1. O. W. Rafuse, Agent

Skeena Land District—District of Queen Charlotte Islands
Notice is hereby given that thirty days after date I intend to apply to the Chief Commissioner of Lands and Works for a license to prospect for coal and petroleum under the foreshore under the land and under the waters of the following described lands:
Commencing at a post planted on the foreshore of the north coast of Moresby Island about two miles east of Mission Point and marked "W. C. Slade, S. W. Corner," thence running north 80 chains, thence east 80 chains, thence south 80 chains, thence following the sinuosities of the shore to point of commencement.
Dated this 16 day of September, 1910.
W. C. SLADE, Locator
Pub. October 1. O. W. Rafuse, Agent

Skeena Land District—District of Queen Charlotte Islands
Notice is hereby given that thirty days after date I intend to apply to the Chief Commissioner of Lands and Works for a license to prospect for coal and petroleum under the foreshore under the lands and under the waters of the following described lands:
Commencing at a post planted on the foreshore of the north coast of Moresby Island about two miles east of Mission Point and marked "W. C. Slade, S. E. Corner," thence running 80 chains north, thence 80 chains west, thence 80 chains south, thence following the sinuosities of the shore 80 chains east to point of commencement.
Located this 16 day of September, 1910.
W. C. SLADE, Locator
Pub. October 1. O. W. Rafuse, Agent

COAL NOTICE

Skeena Land District—District of Queen Charlotte Islands
Notice is hereby given that thirty days after date I intend to apply to the Chief Commissioner of Lands and Works for a license to prospect for coal and petroleum under the following described lands:
Commencing at a post planted on the foreshore of Mission Point on Moresby Island and marked "W. C. Slade, N. E. Corner," thence running 80 chains south, thence 80 chains west, thence 80 chains north, thence 80 chains east to point of commencement.
Located this 16 day of September, 1910.
W. C. SLADE, Locater
Pub. October 1. O. W. Rafuse, Agent

Skeena Land District—District of Queen Charlotte Islands
Notice is hereby given that thirty days after date I intend to apply to the Chief Commissioner of Lands and Works for a license to prospect for coal and petroleum under the following described lands:
Commencing at a post planted on the foreshore of Mission Point on Moresby Island and marked "W. C. Slade, N. W. Corner," thence running south 80 chains, thence east 80 chains, thence north 80 chains, thence west 80 chains to point of commencement.
Located this 16 day of September, 1910.
W. C. SLADE, Locator
Pub. October 1. O. W. Rafuse, Agent

Skeena Land District—District of Queen Charlotte Islands
Notice is hereby given that thirty days after date I intend to apply to the Chief Commissioner of Lands and Works for a license to prospect for coal and petroleum under the following described lands:
Commencing at a post planted on the foreshore on the north end of Moresby Island about two miles east of Mission Point and marked "W. C. Slade, N. W. Corner," thence running 80 chains south, thence 80 chains east, thence 80 chains north, thence 80 chains west to point of commencement.
Located this 16 day of September, 1910.
W. C. SLADE, Locator
Pub. October 1. O. W. Rafuse, Agent

Skeena Land District—District of Queen Charlotte Islands
Notice is hereby given that thirty days after date I intend to apply to the Chief Commissioner of Lands and Works for a license to prospect for coal and petroleum under the following described lands:
Commencing at a post planted on the foreshore at the north end of Moresby Island about two miles east of Mission Point, and marked "W. C. Slade, N. E. Corner," thence running 80 chains south, thence 80 chains west, thence 80 chains north, thence 80 chains east to point of commencement.
Located this 16 day of September, 1910.
W. C. SLADE, Locator
Pub. October 1. O. W. Rafuse, Agent

Skeena Land District—District of Queen Charlotte Islands
Notice is hereby given that thirty days after date I intend to apply to the Chief Commissioner of Lands and Works for a license to prospect for coal and petroleum under the following described lands:
Commencing at a post planted on the foreshore at the north end of Moresby Island about two miles east of Mission Point, and marked "W. C. Slade, N. W. Corner," thence running 80 chains south, thence 80 chains east, thence 80 chains north, thence 80 chains west to point of commencement.
Located this 16 day of September, 1910.
W. C. SLADE, Locator
Pub. October 1. O. W. Rafuse, Agent

COAL NOTICE

Skeena Land District—District of Queen Charlotte Islands
Notice is hereby given that thirty days after date I intend to npply to the Chef Commissioner of Lands and Works for a license to prospect for coal and petroleum under the following described lands:
Commencing at a post planted one mile east of E. Noble's coal application Shingle Bay, Moresby Island, and marked "E. Noble's N. W. Corner," thence running east 80 chains, thence south 80 chains, thence west 80 chains, thence north 80 chains to point of commencement.
Located this 17 day of September, 1910.
ELLA NOBLE, Locator
Pub. October 1. O. W. Rafuse, Agent

Skeena Land District—District of Queen Charlotte Islands
Notice is hereby given that thirty days after date I intend to apply to the Chief Commissioner of Lands and Works for a license to prospect for coal and petroleum on the following described land:
Commencinh at a post planted on the foreshore of Shingle Bay, Moresby Island, about one mile south of Sand Spit, and marked "Ella Noble's S. W. Corner,'" thence running east 80 chains, thence north 80 chains, thence west 80 chains, thence south 80 chains to point of commencement.
Located this 17 day of September, 1910.
ELLA NOBLE, Locator
Pub. October 1. O. W. Rafuse, Agent

Skeena Land District—District of Queen Cahoritte Islands
Notice is hereby given that thirty days after date I intend to apply to the Chief Commissioner of Lands and Works for a license to prospect for coal and petroleum on the following described lands:
Commencing at a post planted on the foreshore of Shingle Bay, Moresby Island, about one mile south of Sand Spit and marked "Ella Noble's N. W. Corner," thence east 80 chains, thence south 80 chains, thence west 80 chains, thence north 80 chains to point of commencement.
Located this 17 day of September, 1910.
ELLA NOBLE, Locator
Pub. October 1. O. W. Rafuse, Agent

Skeena Land District—District of Queen Charlotte Islands
Notice is hereby given that thirty days after date I intend to apply to the Chief Commissioner of Lands and Works for a license to prospect for coal and petroleum on the following described land:
Commencing at a post planted two miles south of Ella Noble's coal application No. 8, Shingle Bay, Moresby Island, and marked "Ella Noble's N. W. Corner,' thence east 80 chains, thence south 80 chains, thence west 80 chains, thence north 80 chains to point of commencement.
Located this 17 day of September, 1910.
ELLA NOBLE, Locator
Pub. October 1. O. W. Rafuse, Agent

Skeena Land District—District of Queen Charlotte Islands
Notice is hereby given that thirty days after date I intend to apply to the Chief Commissioner of Lands and Works for a license to prospect for coal and petroleum on the following described land:
Commencing at a post planted two miles south of Ella Noble's coal application No. 8 Shingle Bay, Moresby Island, and marked "Ella Noble's S. W. Corner," thence running east 80 chains, thence north 80 chains, thence west 80 chains, thence south 80 chains to point of commencement.
Located this 17 day of September, 1910.
ELLA NOBLE, Locator
Pub. October 1. O. W. Rafuse, Agent

SHOW ME!

I'M FROM PRINCE RUPERT!

Where can you invest to better advantage than here?

If you are not convinced, send for literature, and we will convince you.

Address

Rupert City Realty and Information Bureau, Ltd.

OFFICE - - - SECOND AVENUE
DRAWER 1539

MOORE LIGHT

The Light that Rivals the Sun.
Local business men recommend it.

This well-known gasoline light is sold exclusively by

A. T. PARKIN & CO.

LAND PURCHASE NOTICE

Skeena Land District—District of Cassiar
Take notice that John Fay of Seattle, Wash., U. S. A., occupation gas-fitter, intends to apply for permission to purchase the following described lands:
Commencing at a post planted about 30 chains west of a point on the Kinskooch River, about eight miles from its confluence with the Naas River, said post being at the south-west corner thereof, thence north 80 chains, thence east 80 chains, thence south 80 chains, thence west 80 chains to point of commencement and containing 640 acres, more or less.
Date Aug. 19, 1910. JOHN FAY
Pub. Sept. 7. John Dybhavn, Agent

NORTHERN STEAMSHIP COMPANY OF BRITISH COLUMBIA

FIRST-CLASS PASSENGER STEAMER

"CETRIANA"

Sails from Evans, Coleman wharf, Vancouver, on 1st, 10th and 20th of every month at 10 p. m,, for Swanson Bay, Clazton, Port Essington, Naas,
PRINCE RUPERT AND STEWART
PORTLAND CANAL

New Steamer "PETRIANA"
(Freight only) sails from Vancouver every alternate Wednesday for
PRINCE RUPERT AND STEWART
PORTLAND CANAL,
and all Northern British Columbia ports

For further particulars apply at the Company's office
Cor. Water and Cordova Sts., Vancouver
Or J. H. ROGERS, Ticket Agent,
PRINCE RUPERT.

PRINCE RUPERT INN
AND
ANNEX

Owned and operated by the Grand Trunk Pacific Railway on the American and European plan. Excellently furnished, with steam heat, electric light, and all modern conveniences, being absolutely first-class in every respect.

The appointments and service are equal to any hotel on the coast.

Rates: $1 to $3.50 per day.

G. A. Sweet, Manager.



...THE...
Universal Favorite
Represents the last word in Range construction

—FOR SALE BY—
The Thompson Hardware Co.

ROGERS & BLACK
SOLE AGENTS FOR
Western Fuel Co.'s
COAL
THE BEST ON THE MARKET
PROMPT DELIVERY

THE OPTIMIST

advertising columns are as valuable to a run-down business as a good tonic is to the constitution. Optimist Ads. taken in regular doses will work wonders for you, Mr. Business Man. Prices per dose on application to the ad. department

If you are seeking a means of letting the buying public know what you have to offer
THE OPTIMIST IS THE WAY OUT

The Optimist Job

Being a corner of the Optimist shop set apart for the production of high- grade business and society printing such as Letterheads, Envelopes, Bill Heads, Statements, Business Cards, Ladies' and Gentlemen's Visiting Cards, At Home Cards, Announcements, Ball Programs, Invitations, Bridge Score Cards, everything

UNION LABEL OPTIMIST JOB

And your printing will be done by Union Printers----not entrusted to the office devil

License to an Extra Provincial Company

COMPANIES ACT.

July 1, 1910.

CANADA:
Province of British Columbia.

No. A [1910]

THIS IS TO CERTIFY that "THE SWANSON BAY FORESTS, WOOD PULP AND LUMBER MILLS, LIMITED" is authorized and licensed to carry on business within the Province of British Columbia, and to carry out or effect all or any of the objects of the Company to which the legislative authority of the Legislature of British Columbia extends.

The head office of the Company is situate at the City of Ottawa, in the Province of Ontario.

The head office of the Company in this Province is situate at Swanson Bay, and James Wood, Manager, whose address is Swanson Bay aforesaid, is the attorney for the Company.

The amount of the capital of the Company is one million five hundred thousand dollars divided into three hundred thousand shares.

GIVEN under my hand and Seal of Office at Victoria, Province of British Columbia, this twenty-eighth day of July, one thousand nine hundred and ten.

J. P. McLEOD
Acting Registrar of Joint-Stock Companies.

The objects for which this Company has been established and licensed are:

53A. 1910.

To buy, take on lease or otherwise acquire estates and agricultural lands or other lands or the rights to cut timber or cultivate, develop or use any such estates or lands, and to carry on business as pulp, paper, timber and lumber merchants, saw mill proprietors, and timber growers, in all their branches, and to buy, grow, cut, prepare for market or otherwise manipulate, import, export, sell and deal in timber and wood of all kinds, and to manufacture and deal in pulp and articles of all kinds in the manufacture of which timber or wood is used, and so far as may be deemed expedient to carry on the business of general merchants, importers and exporters;

To acquire by purchase or any other lawful means, water and water power, water records, and water privileges;

To apply and distribute water and water power by erecting dams, increasing the head in any existing body of water or extending the area thereof, diverting the water of any stream, pond or lake into any other channel or channels, laying and erecting any flume, pipe or weir, constructing any raceway, reservoir, aqueduct, weir, wheel, building or any other erection or work which may be required in connection with the use of water or water power, and altering, renewing, extending, improving, maintaining and repairing any such works or any part thereof, subject to local and municipal regulations in that behalf;

To use water and water power for all milling manufacturing, industrial, mechanical and mining purposes and also for general irrigation purposes or for producing any form of power, and for producing and generating electricity for the purposes of light, heat and power, or any of such purposes;

To construct, operate and maintain electric works, power houses, generating plant, and such other appliances and conveniences as are necessary or proper for generating electricity or any other form of developed power, and for transmitting the same to be used by the Company, or by persons or corporations contracting with the Company therefor, as a motive power for all the purposes for which water, water power, electricity, or electric power derived from water may be applied, used or required. Provided, however, that any sale, distribution or transmission of electric, hydraulic or other power or force beyond the lands of the Company shall be subject to local and municipal regulations in that behalf;

To buy, sell, catch and deal in fish of all kinds, to prepare for use and canning or otherwise packing all kinds of fish, meats, milk, fruits, vegetables and other food stuffs, and to buy or otherwise produce, sell and deal in the same or the products thereof, to manufacture oils, fertilizers and to buy, sell and deal in the same, to make, sell and deal in all kinds of cans, boxes or other receptacles used in connection with or for any of the above purposes;

To carry on the business of farmers, graziers, cattle dealers, fruit growers, planters, fishermen, miners, quarry owners, brick makers, builders contractors, ship builders, railway and other carriage builders, mechanical and general engineers and general store keepers and general dealers;

To carry on the business of general carriers of passengers or goods by land or water, and the business of a dock, pier or harbour company;

To purchase, take upon lease, hire or otherwise acquire any timber or other lands, buildings, ships, boats, carriages, rolling stock, machinery, plant or other property [real or personal], or any estates or interests therein, and any rights, easements, privileges, licenses concessions letters patent of invention, trade marks which ay be considered necessary or expedient for the purposes of the undertaking or business of the Company, and to erect, construct, lay down, fit up and maintain any houses, saw mills, factories, buildings, roads, piers, harbours, wharves, docks, watercourses, reservoirs, electric works or other works which may be thought necessary or expedient for such purposes for the improvement or development of any property of the Company;

To aid, encourage, and promote immigration into any lands or property acquired or controlled by the Company, and to colonize the same, and for such purposes to lend or grant any sum or sums of money for any purposes which may be considered to be for the advantages of the Company;

To carry out, establish, construct, maintain, improve, manage, work, control, and superintend any roads, ways, bridges, reservoirs, watercourses, wharves, embankments, saw mills, pulp mills, paper mills, smelting and other works, furnaces, factories, warehouses, stands, stores, shops, stations and other works and conveniences for the working and development of any concessions, rights or property of the Company, and to contribute to, or assist in, or contract for the carrying out, establishment, construction, maintenance, improvement, management, working, control or superintendence of the same;

To construct, maintain and manage on lands owned or controlled by the Company, tramways, telegraphs and telephones:

To develop the resources of and turn to account any lands and any rights over or connected with timber or other lands belonging to, or in which the Company is interested, and in particular by laying out town sites, and to construct, maintain, and alter roads, streets, houses, factories, warehouses, shops, buildings and works and stores, and to contribute to the cost of making, providing and carrying out and working the same, and by preparing the same for building, letting on building lease or agreement, advancing money to, or entering into contracts with builders, tenants and others, clearing, draining, fencing, planting, cultivating, building, improving, farming and irrigating;

To form all subsidiary companies necessary or convenient for carrying out any object of the Company, to act as agents for others in any business and for any purpose whatever;

To carry on and to do any other business or things which usually are and can be conveniently carried on or done by persons carrying on such business or undertaking as aforesaid or calculated directly or indirectly to enhance the value of or render profitable any of this Company's property or rights;

To acquire and undertake the whole or any part of the business property and liabilities of any person, firm or Company carrying on any business with this Company is authorized to carry on, or possessed of property suitable for the purposes of this Company, and as consideration for the same to pay cash or to issue any shares, stocks, or obligations of this Company whether wholly or partly paid up;

To sell, demise, let, dispose of, or otherwise deal with the whole or any part of the property and undertaking of this Company, upon such terms and for any considerations, and to promote any other company for the purpose of acquiring the whole or any part of the property, undertaking and liabilities of this Company, or to amalgamate with any company having objects altogether or in part similar to those of this Company;

To accept in payment, whether wholly or in part for any property sold, demised or disposed of, and to purchase, or otherwise acquire and hold, issue, place, sell or otherwise deal in stocks, shares, obligations, bonds, debentures or securities of any other company, notwithstanding the provisions of Section 44 of the said Act, and to give any guarantee or security in relation thereto, or in conjunction therewith, and upon a distribution of assets or divisions of profits to distribute any such shares, stocks, obligations or securities amongst the members of this Company is is specie;

To remunerate any person or company for services rendered in placing or assisting to place, or guaranteein the placing of any of the shares of this Company's capital, or any denebtures of other securities of this Company, or in or about the promotion of the Company or the conduct of its business, or in placing or assisting to place or guaranteeing the placing of any of the debentures or shares issued by any other company in which this ompany may have an interest, and to pay the costs and expenses of, and incidental to, the registration and formation of this Company or of any company in which this Company may have an interest;

To establish and support or aid in the establishment and support of associations, institutions, funds, trusts and clubs calculated to benefit employees and ex-employees of this Company or the dependents or connections of such persons, and to grant pensions, and allowances and make payments towards insurance, and to subscribe and guarantee money for charitable or benevolent purposes or objects, or for any exhibition or for any public, general or useful purpose or object;

To carry out all or any of the foregoing objects as principals or agents and by and through trustees, agents or otherwise, and alone or jointly with any other company, association, firm or person, and in any part of the world:

To enter into any partnership or into any arrangements for sharing profits, union of interest, co-operation, joint adventure, reciprocal concession or otherwise, with any person or company carrying on, or engaged in or about to carry on, or engage in any business or transaction wh ch *this Company is authorized to carry on, or to* engage in any business or transaction capable of being conducted so as directly or indirectly to benefit this Company:

To do all such other things as are incidental or conducive to the attainment of the foregoing objects or any of them.

Aug 30—30d

LAND PURCHASE NOTICE

Skeena Land District—District of Banks Island

Take notice that Charles Frozina of Graceville, Minnesota, occupation merchant, intends to apply for permission to purcahse the following described lands:

Commencing at a post planted four miles north and one mile west of the mouth of an inlet, which point is about ten miles south and two miles west of End Hill, Banks Island, thence west 80 chains, thence north 80 chains, thence east 80 chains, thence south 80 chains to point of commencement.

Date Aug. 11, 1910. CHARLES FROZINA
Pub. Sept. 15. B. L. Tingley, Agent

Coast Land District—District of Skeena

Take notice that Theodore Z. Kruzner, of the City of Prince Rupert, occupation merchant, intends to apply for permission to purchase the following described lands:—

Commencing at a post planted on the right hand of the Ex-chum-sik River, coming towards its mouth about four miles from its mouth, thence along the shore of the River south 80 chains; thence west 80 chains; thence north 80 chains; thence east 80 chains more or less to point of commencement, containing by admeasurements 640 acres more or less.

Date 29th June, 1910. Theodore Zedenco Kruzner
Pub. July 19.

Skeena Land District—District of Banks Island

Take notice that Lawernece Kennedy of Barry, Minnesota, occupation farmer, intends to apply for permission to purchase the following described lands:

Commencing at a post planted six miles north of the mouth of an inlet, which point is about ten miles south and two miles west of End Hill, Banks Island, thence east 80 chains, thence south 80 chains, thence west 80 chains, thence north 80 chains to point of commencement.

Date Aug. 11, 1910. LAWRENCE KENNEDY
Pub. Sept. 15. B. L. Tingley, Agent

Coast Land District—District of Skeena

Take notice that G. D. Tite of Prince Rupert, occupation merchant, intends to apply for permission to purchase the following described lands:

Commencing at a post planted one half mile east of J. H. Murphy's corner post, thence north 80 chains, thence east 40 chains, thence south 80 chains, thence west 80 chains to point of com mencement.

Date Aug. 9, 1910. G. D. TITE
Pub. Sept. 15. Numa Demers, Agent

Skeena Land District—District of Banks Island

Take notice that William Burns of Barry, Minnesota, occupation farmer, intends to apply for permission to purchase the following described lands:

Commencing at a post planted four miles north of the mouth of an inlet, which point is about ten miles south and two miles west of End Hill, Banks Island, thence east 80 chains, thence north 80 chains, thence west 80 chains, thence south 80 *chains to point of commencement.*

Date Aug. 11, 1910. WILLIAM BURNS
Pub. Sept. 15. B. L. Tingley, Agent

Skeena Land District—District of Banks Island

Take notice that Patrick Bruin of South Bend, Wash., occupation clerk, intends to apply for permission to purchase the following described lands:

Commencing at a post planted two miles north and two miles east of the mouth of an inlet, which point is about ten miles south and two miles west of End Hill, Banks Island, thence west 80 chains, thence south 80 chains, thence east 80 chains, thence north 80 chains to point of commencement.

Date Aug. 12, 1910. PATRICK BRUIN
Pub. Sept. 15. B. L. Tingley, Agent

Prince Rupert Land District—District of Skeena

Take notice that Dorothy Graham Forester of Victoria, B. C., occupation spinster, intends to apply for permission to purchase the following described lands:

Commencing at a post planted about five miles distant in a northwesterly direction from the mouth of the Exchamsiks River and about 10 chains north of the river, thence south 80 chains, thence west 20 chains, thence north 20 chains, thence west 20 chains, thence North 20 chains, thence west 20 chains, thence north 40 chains, thence east 60 chains to the point of commencement, containing 360 acres more or less.

August 4, 1910. Dorothy Graham Forester.
Pub. August 26. J. E. M. Rogers, Agent.

AHEAD OF THIS CITY

Stewart Is Getting Together a Good Mineral Exhibition

The Portland Canal mineral exhibit is being carefully prepared under direction of the Chamber of Mines and it is stated that when all the mineral to be shown is in place the display will be one of the best in existence in any new camp, says the *Portland Canal Miner.* There has been a ready response from operators all over the district who are sending down nice samples of the ore they are mining. Painting of the display room has been completed so now the placing of the ore may go forward. Some of the choicest samples are to be kept on a glass showcase which is already in place. Each property is to have a place of its own with a card tacked up bearing the name of the property, the owner, the character of the cre and the assay values.

The need of a central exhibit has been felt for a long time. Of course there are numerous small exhibits collected by the brokers but these do not convey a comprehensive idea of the wealth of the camp. The shipment of samples of ore for shipment on the outside is proceeding successfully and the displays on the outside are already attracting a great deal of favorable comment.

Albion Bottling Co.

Manufacturers of
Sodawater, Syrups, Mineral Water, etc.
Wholesale Dealers in
Sweet Wines, Beer, Cider & Cigars
T. Z. KRUZNER, Prince Rupert

LAND PURCHASE NOTICE

Skeena Land District—District of Coast

Take notice that George R. Putman of Prince Rupert, occupation timekeeper, intends to apply for permission to purchase the following described lands:-

Commencing at a post planted at the south east corner of lot 1712; thence south 40 chains, thence west 80 chains, thence north 40 chains, thence east 80 chains to point of commencement, containing 320 acres more or less.

Date September 5, 1910. Geo. R. Putman.
Pub. Sept. 20.

Coast Land District—District of Skeena

Take notice that Gilbert Burrows of Prince Rupert, *occupation assayer, intends to apply for* permission to purchase the following described lands:

Commencing at a post planted one mile east of J. H. Murphy's corner post, thence 40 chains west, thence 80 chains south, thence 40 chains east, thence 80 chains north to point of commencement.

Date Aug. 9, 1910. GILBERT BURROWS
Pub. Sept. 15. Numa Davis, Agent

Coast Land District—District of Skeena

Take notice that Frank Kelly of Prince Rupert, occupation transferman, intends to apply for permission to purchase the following described lands:

Commencing at a post planted one and one half miles northeast of Catherine Harrison's corner post, thence north 40 chains, thence 40 chains east, thence 40 chains south, thence 40 chains west to point of commencement.

Date Aug. 9, 1910. FRANK KELLY
Pub. Sept. 15. Numa Demers, Agent

Coast Land District—District of Skeena

Take notice that Numa Demers of Prince Rupert, occupation merchant, intends to apply for permission to purchase the following described lands:

Commencing at a post planted adjoining Gilbert Burrow's corner post, thence 40 chains east, thence 80 chains south, thence 40 chains west, thence 80 chains north to point of commencement.

Date Aug. 9, 1910. NUMA DEMERS
Pub. Sept. 15. Numa Demers, Agent

Skeena Land District—District of Banks Island

Take notice that James Sammon of Graceville, Minnesota, occupation merchant, intends to apply for permission to purchase the following described lands:

Commencing at a post planted two miles north of the mouth of an inlet, which point is about ten miles south and two miles west of End Hill, Banks Island, thence west 80 chains, thence south 80 chains, thence east 80 chains, thence north 80 chains to point of commencement.

Date Aug. 11, 1910. JAMES SAMMON
Pub. Sept. 15. B. L. Tingley, Agent

Skeena Land District—District of Banks Island

Take notice that Thomas F. O'Phelan of Barry, Minnesota, occupation merchant, intends to apply for permission to purchase the following described lands:

Commencing at a post planted two miles north of the mouth of an inlet, which point is about ten miles south and two miles west of End Hill, Banks Island, thence east 80 chains, thence south 80 chains, thence west 80 chains, thence north 80 chains to point of commencement.

Date Aug. 11, 1910. THOMAS F. O'PHELAN
Pub. Sept. 15. B. L. Tingley, Agent

Skeena Land District—District of Cassiar

Take notice that Marie Ward of Prince Rupert, occupation married woman, intends to apply for permission to purchase the following described lands:-

Commencing at a post planted about 230 yards in an Easterly direction from the south west corner survey post of lot 63, thence east 40 chains, thence south 40 chains, thence west 40 chains, thence north 40 chains to point of commencement containing 160 acres.

Date 29th June 1910. Marie Ward
Pub. July 26. Aubrey Saunders, agent.

The Atlantic Realty & Improvement Co.
LIMITED

OFFERS THE FOLLOWING LOTS FOR SALE ON EASY TERMS

Block	Lots	Price
	SECTION ONE	
9	22, 23, 24,	$15.500
10	6, 7,	6.800
	9, 10,	7.850
11	1, 2, 3, 4, 5, 6,	25.500
	9, 10,	7.850
13	21, 22,	17.500
18	1, 2,	25.500
19	3, 4,	20.500
19	15, 16,	10.500
34	47,	4.200
	42,	4.750
	36, 37, 38,	15.500
35	9, 10,	6.300
12	22,	10.500
20	19, 20,	14.500
	SECTION FIVE	
2	7, 8, 9, 10,	5.250
9	22, 23,	4.200
9	32,	1.600
	SECTION SIX	
3	7, 8,	2.520
	9, 10,	2.520

W. L. BENSON - Agent
Law Butler Building THIRD AVENUE

SEALEY
The Business Centre of the Northern Interior

LOTS FROM $250 TO $300
PAYMENTS ON EASY TERMS

G. C. EMMERSON, - Special Agent
Real Estate and Insurance
2nd Avenue Naden Building

Leonard & Reid
Real Estate Brokers
P. O. Box 203. Prince Rupert, B. C.
THIRD AVE., NEAR SIXTH STREET

The Optimist
DELIVERED TO ANY ADDRESS
IN SECTIONS 1, 5 AND 6
EVERY DAY FOR
50c PER MONTH

LAND PURCHASE NOTICE

Skeena Land Distr ct—District of Coast Ra e 5
Take notice that W. H. C arke of Vancouver occupation merchant, ntends to apply for permission to purchase the following describ d lands:-
Commencing at a post planted at the south-west corner of lot 19 range 5 Coast District, thence east 80 chains, thence south 80 chains, thence west 80 chains more or less to the shore, thence northerly and westerly along the shore to point of commencement, containing 320 acres more or less.
Date Aug. 11,1910. William Henry Clarke
Pub. Aug. 15 A. B Root Agent.

Ske na Land D str ct—District of Coast Range 5.
Take not ce that Mary Elizabeth Porteous of Vancouver, occupation housekeeper, intends to apply for permission to purchase the following described lands:-
Commencing at a post planted 80 hains south of lot 19 range 5 Coast District, on the east shore of Telegraph Passage,, thence east 80 chains, thence south 80 chains, thence west 20 chains, more or less to the east boundary of lot 64 range 5 Coast District, thence north 40 chains more or less to the north ea t corner of lo 64, thence west 40 chains more or less to the shore, thence northerly along shore to point of commencement containing 320 acres nore or less.
Date August 11, 1910. Mary El zabeth Porteous
Pub. Aug. 15. A B. Root, Agent.

Prince Rupert Land District—District of Skeena
Take notice that Robert Baker of Beaver Point, Oak Spring Island, occupation clerk, intends to apply for permission to purchase the following described lands:
Commencing at a post planted about 50 chains distant and in a northwesterly direction from the junction of the Skeena and Exchamsiks rivers, being the northwest corner of Lot 533, thence east 60 chains, thence north 80 chains, thence west 60 chains, thence south 80 chains to the point of commencement, containing 480 acres more or less.
August 5, 1910. Robert Baker.
Pub. August 26. J. E. M. Rogers, Agent.

Prince Rupert Land District—District of Skeena
Take notice that James Patterson of Victoria, B. C., occupation hotel keeper, intends to apply for permission to purchase the following described lands:
Commencing at a post planted about six and a half miles distant and in a northwesterly direction from the mouth of the Exchamsiks River about 15 chains south of the river, thence north 40 chains, thence east 40 chains, thence south 40 chains, thence west 40 chains to the point of commencement, containing 160 acres more or less.
August 4, 1910. James Patterson.
Pub. August 26. J. E. M. Rogers, Agent

Coast Land District—D str ct of Skeena
Take notice that J E. Larkin of Prince Rupert, occupation merchant intends to apply for permission to purchase the following described lands:
Commencing at post planted half mile west of P.H Murphy's corner post, thence south 80 chains, thence west 80 chains, thence north 80 chains, thence east 80 chains to po n of commencement.
Date Aug. 9, 1910 J. E. Larkin
Pub. Aug 15. Per Numa Demers, Agent.

Prince Rupert Land District—District of Skeena
Take notice that Ernest Ferguson of Victoria, B. C., occupation hotel keeper, intends to apply for permission to purchase the following described lands:
Commencing at a post planted two and a half miles distant and in an easterly direction from the junction of the Skeena and Exchamsiks rivers on the north bank of the Skeena, thence north 60 chains, thence east 60 chains, thence south 40 chains to the Skeena River, thence following the banks of the Skeena about 60 chains to the point of commencement, containing 300 acres more or less.
August 5, 1910. Ernest Ferguson
Pub. August 26. J. E. M. Rogers, Agent.

Prince Rupert Land District—District of Skeena
Take notice that Percy Richardson of Victoria, B. C., occupation carpenter, intends to apply for permission to purchase the following described lands:
Commencing at a post planted two and a half miles distant and in an easterly direction from the junction of the Exchamsiks and Skeena rivers on the north bank of the Skeena, thence west 80 chains, thence north 40 chains, thence east 80 chains, thence south 40 chains to the point of commencement, containing 320 acres more or less.
August 5. 1910. Percy Richardson
Pub. August 26. J. E. M. Rogers, Agent.

Prince Rupert Land District—District of Skeena
Take notice that William Henderson of Victoria, B. C., occupation farmer, intends to apply for permission to purchase the following described lands:
Commencing at a post planted about five and a half miles distant and in a northwesterly direction from the mouth of the Exchamsiks River on the north side of the river, thence west 40 chains, thence north 60 chains, thence east 40 chains, thence south 60 chains to the point of commencement, containing 240 acres more or less.
August 4, 1910. William Henderson,
Pub. August 26. J. E. M. Rogers, Agent.

Skeena Land District—District of Banks Island
Take notice that Michael Foley of Barry, Minnesota, occupation farmer, intends to apply for permission to purchase the following described lands:
Commencing at a post planted four miles north of the mouth od an inlet, which point is about ten miles south and two miles west of End Hill, Banks Island, thence north 80 chains, thence west 80 chains, thence south 80 chains, thence east 80 chains to point of commencement.
Date Aug. 11, 1910. MICHAEL FOLEY
Pub. Sept. 15. B. L. Tingley, Agent

Skeena Land District—District of Banks Island.
Take notice that James Regan of Barry, Minnesota, occupation farmer, intends to apply for permission to purchase the following described lands:-
Commencing at a post planted about five miles north and four miles east of the mouth of an inlet which point is about ten miles south and two miles west of End Hill Banks Island, thence west 80 chains, thence north 80 chains, thence east 80 chains, thence south 80 chains to point of commencement.
Date Aug. 13, 1910. James Regan
Pub. Sept. 15th. B. L. Tingley, Agen

Skeena Land District—District of Banks Island
Take notice that William Robinson of Barry, Minnesota, occupation farmer, intends to apply for permission to purchase the following described lands:
Commencing at a post planted about four miles north and four miles east of the mouth of an inlet, which point is about ten miles south and two miles west from End Hill Banks Island, thence east 80 chains, thence north 80 chains, thence west 80 chains, thence south 80 chains to point of commencement.
Date Aug. 13, 1910. WILLIAM ROBINSON
Pub. Sept. 15. B. L. Tingley, Agent

COAL NOTICE

Skeena Land District—District of Queen Char lotte Islands
Take notice that Ida Shields of Savonas, B. C., occupation married woman, intends to apply for a license to prospect for coal and petroleum on the following described lands:-
Commencing at a post planted on the north shore of Graham Island about one mile west from Indian Reserve at Seven Mile Point; thence south 80 chains, thence west 80 chains, thence north 80 chains, thence east 80 chains to the place of commencement.
Date June 13, 1910. Ida Shields,
Pub. July 7. Roland D. Craig, agent.

Skeena Land District—District of Queen Charlotte.
Take notice that sixty days from date, I, S. V. Lasseter of Skidegate, B. C., occupation a prospector, intend to apply to the Assistant Commissioner of Lands for alicense to prospect for coal and petroleum on and under 640 acres of land on Graham Island described as follows:-
Commencing at a post planted one mile north of the N. E. corner of lot 565; thence south 80 chains; thence west 80 chains; thence north 80 chains; thence east 80 chains to place of commencement.
Date June 9, 1910.
Samuel V. LASSETER
Pub. Aug. 5.

Skeena Land District—District of Queen Charlotte.
Take notice that sixty days from date, I. Percy Shadforth of New Westminster, B.C., occupation master mariner, intend to apply to the Assistant Commissioner of Lands for a license to prospect for coal and petroleum on and under 640 acres of land on Graham Island described as follows:-
Commencing at a post planted two miles north of the N. E. corner of lot 566; thence north 80 chains; thence east 80 chains; thence south 80 chains, thence west 80 chains to place of commencement.
Date June 9, 1910.
PERCY SHADFORTH.
Pub. Aug. 5. S. V. Lasseter, Agent.

Skeena Land District—Range 5
Take notice that thirty days after date I, Gai LaForest Peck of Big Bay, B. C., occupation lumberman intend to apply for a licence to prospect for coal and petroleum on the following described land, over and under 640 acres:
Commencing ar a post planted as follows, on the shore one mile more or less south of Entrance to Kutzeymateen Inlet, n.-w. corner post, thence east 80 chains, south 80 chains, thence west 80 chains, thence north 80 chains to point of commencement.
Date Aug. 25, 1910. GAIUS LaFOREST PECK
Pub. Sept. 7.

Skeena Land District—Range 5
Take notice that thirty days after date I, Gaius LaForest Peck of Big Bay, B. C., occupation lumberman, intend to apply for a licence to prospect for coal and petroleum on the following described land, over and under 640 acres:
Commencing at a post planted as follows; on the shore of Crow Lake, [locally known as Crater Bay] one mile more orless from mouth of Kutzeymateen Inlet, north-west corner post, thence east 80 chains, thence south 80 chains, thence west 80 chains, thence north 80 chains to point of commencement.
Date Aug. 25, 1910. GAIUS LaFOREST PECK
Pub. Sept. 7.

Skeena Land District—Range 5
Take notice that thirty days after date I, Gaius LaForest Peck of Big Bay, B. C., occupation lumberman, intend to apply for a licence to prospect for coal and petroleum on the following described land, over and under 640 cares:
Commencing at a post planted as follows; on the shore about one mile and a half lmies, more or less, south of the entrance to Kutzeymateen Inlet, north-west corner post, thence east 80 chains, thence south 80 chains, thence west 80 chains, thence north 80 chains to point of commencement
Date Aug. 25, 1910. GAIUS LaFOREST PECK
Pub. Sept. 7.

Skeena Land District—District of Queen Charlotte.
Take notice that sixty days from date I, S. V Lasseter of Skidegate, B. C., by occupation a prospector, intend to apply to the Assistant Commissioner of Lands for a license to prospect for coal and petroleum on and under 640 acres of land on Graham Island described as follows:-
Commencing at a post planted one mile north of the N. E. corner of lot 565; thence north 80 chains; thence west 80 chains; thence south 80 chains; thence east 80 chains to place of commencement.
Date June 9, 1910.
SAMUEL V. LASSETER
Pub. Aug. 5.

Skeena Land District—District of Queen Charlotte.
Take notice that sixty days after date I, S. V. Lasseter of Skidegate, B. C. by occupation a prospector, intend to apply to the Assistant Commissioner of Lands for a license to prospect for coal and petroleum on and under 640 acres of land On Graham Island described as follows:-
Commencing at a post planted one mile north of the N. E. corner of lot 565; thence south 80 chains; thence east 80 chains; thence north 80 chains; thence west 80 chains to place of commencement.
Date June 9, 1910.
SAMUEL V. LASSETER
Pub. Aug. 5.

LAND PURCHASE NOTICE

PRINCE RUPERT LAND DISTRICT
District of Skeena
Take notice that William Henderson, of Victoria, B. C., farmer, intends to apply for permission to purchase the following described lands: Commencing at a post planted about three miles and three-quarters distant and in a north-westerly direction from the fork of the Exchamsiks River; thence east 20 chains; thence south 20 chains; thence east 20 chains, thence north 80 chains; thence west 20 chains, thence north 20 chains; thence west 20 chains, thence south 80 chains to the point of commencement.
Dated July 11th, 1910.
WILLIAM HENDERSON
Pub. Aug. 4. J. E. M. Rogers, Agent.

PRINCE RUPERT LAND DISTRICT
District of Skeena
Take notice that Dorothy Graham Foster, of Victoria, B. C., spinster, intends to apply for permission to purchase the following described lands:-Commencing at a post planted one mile distant and in a north-west direction from the north-west corner of land applied for by Rowena Taylor; thence east 20 chains; thence south 20 chains, thence east 60 chains; thence south 80 chains; thence west 20 chains; thence north 20 chains; thence west 20 chains; thence north 20 chains; thence west 20 chains; thence north 20 chains; thence west 20 chains, thence north 40 chains to point of commencement.
Dated July 10, 1910.
DOROTHY GRAHAM FOSTER
Pub. Aug. 4. J. E. M. Rogers, Agent.

COAL NOTICE

Skeena Land District—District of Queen Charlotte.
Take notice that sixty days from date I, Percy Shadforth of New Westminster, B. C., occupation master mariner intend to apply to the Assistant Commissioner of Lands for a license to prospect for coal and petroleum on and under 640 acres of land on Graham Island described as follows:-
Commencing at a post planted one mile south and three miles west of the N. E. corner of timber lot No. 597; thence west 80 chains, thence south 80 chains; thence east 80 chains; thence north 80 chains to place of commencement.
Date June 9,1910.
PERCY SHADFORTH
Pub. Aug. 5. Thomas J. Anderson, Agt.

Skeena Land District—District of Queen Charlotte
Take notice that sixty days from date, I, Percy Shadforth of New Westminster, B. C., occupation master mariner, intend to apply to the Assistant Commissioner of Lands for a license to prospect for coal and petroleum on and under 640 acres of land described as follows:-
Commencing at a post planted. one mile south and two miles west of the N. E. corner of timber lot No. 597 Graham Island; thence east 80 chains; thence north 80 chains; thence west 80 chains; thence south 80 chains to place of commencement
Date June 9, 1910.
PERCY SHADFORTH
Pub. Aug. 5. Thomas J. Anderson, Agent

Skeena Land District—District of Queen Charlotte.
Take notice that sixty days from date I, S. V. Lasseter of Skidegate, B. C., by occupation a prospector, intend to apply to the Assistant Commissioner of Lands for a license to prospect for coal and petroleum on and under 640 acres of land on Graham Island described as follows:-
Commencing at a post planted one mile east and one mile north of the N. E. corner of lot 566; thence south 80 chains; thence west 80 chains; thence north 80 chains; thence east 80 chains to place of commencement.
Date June 10,1910.
SAMUEL V. LASSETER
Pub. Aug. 5.

Skeena Land District—District of Queen Char lotte.
Take notice that sixty days from date I, S. V. Lasseter of Skidegate, B. C., by occupation a prospector, intend to apply to the Assistan t Commissioner of Lands for a license to prospect for coal and petroleum on and under 640 acres of land on Graham Island described as follows:-
Commencing at a post planted one mile east and one mile north of the N. E. corner of lot 566; thence south 80 chains; thence east 80 chains; thence north 80 chains; thence west 80 chains to place of commencement.
Date June 10, 1910.
SAMUEL V. LASSETER
Pub. Aug. 5.

Skeena Land District—District of Queen Charlotte.
Take notice that sixty days from date I, S. V. Lasseter of Skidegate, B. C.. by occupation a prospector, intend to apply to the Assistant Commissioner of Lands for a license to prospect for coal and petroleum on and under 640 acres of land on Graham Island described as follows:-
Commencing at a post planted one mile east and one mile north of the N. E. corner of lot 566; thence north 80 chains; thence east 80 chains; thence south 80 chains; thence west 80 chains to place of commencement.
Date June 10, 1910.
SAMUEL V. LASSETER
Pub. Aug. 5.

Skeena Land District—District of Queen Char lotte.
Take notice that sixty days from date I, S. V. Lasseter of Skidegate, B. C., occupation a prospector, intend to apply to the Assistant Commissioner of Lands for a license to prospect for coal and petroleum on and under 640 acres of land on Graham Island described as follows:-
Commencing at a post planted one mile east and one mile north of the N. E. corner of lot 566; thence north 80 chains; thence east 80 chains; thence south 80 chains; thence west 80 chains to place of commencement.
Date June 10,1910.
SAMUEL V. LASSETER
Pub. Aug. 5.

Skeena Land District—District of Queen Charlotte.
Take notice that sixty days from date I, S. V. Lasseter of Skidegate, B. C. by occupation a prospector, intend to apply to the Assistant Commissioner of Lands for a license to prospect for coal and petroleum on and under 640 acres of land On Graham Island described as follows:-
Commencing at a post planted one mile east and two miles north of the N. E. corner of lot 566; thence north 80 chains; thence east 80 chains; thence south 80 chains; thence west 80 chains to place of commencement.
Date June 10,1910.
SAMUEL V. LASSETER
Pub. Aug. 5.

Skeena Land District—District of Queen Charlotte.
Take notice that sixty days from date I, Percy Shadforth, of New Westminster, B. C., by occupation master mariner, intend to apply to the Assistant Commissioner of Lands for a license to prospect for coal and petroleum on and under 640 acres of land on Graham Island described as follows:-
Commencing at a post planted two miles north of the N. E. corner of lot 566; thence north 80 chains; thence west 80 chains; thence south 80 chains; thence east 80 chains to place to commencement.
Date June 9, 1910.
PERCY SHADFORTH
Pub. Aug. 5. S. V. Lasseter, Agent.

Skeena Land District—Range 5
Take notice that thirty days after date I, Gaius LaForest Peck of Big Bay, occupation lumberman, intend to apply for a licence to prospect for coal and petroleum on the following described land, over and under 640 acres:
Commencing at a post planted as follows, between Steamboat Passage and Crow Lake, and in a westerly direction from Crow Lake at the north-west corner post, thence east 80 chains, thence south 80 chains, thence west 80 chains, thence north 80 chains to point of commencement.
Date Aug. 25, 1910. GAIUS LaFOREST PECK
Pub Sept. 7.

Skeena Land District—Range 5
Take notice that thirty days after date I, Gaius LaForest Peck of Big Bay, B. C., occupation lumberman, intend to apply for a licence to prospect for coal and petroleum on the following described land, over and under 640 acres:
Commencing at a post painted as follows; one mile more or less east of Crow Lake and south of Kutseymaten Inlet, one mile more or less from the north-west corner post, thence east 80 chains,, thence south 80 chains, thence west 80 chains thence north 80 chains to point of commencement.
Date Aug. 25, 1910. GAIUS LaFOREST PECK
Pub. Sept. 7.

LAND PURCHASE NOTICE

Skeena Land District—District of Bank Islands
Take notice that John Kennedy of barry, Minnesota, occupation farmer, intends to apply for permission to purchase the following described lands:
Commencing at a post planted fourmiles north and one mile west of the mouth of an inlet, which point is about ten miles south and two miles west of End Hill, Banks Island, thence west 80 chains, thence south 80 chains, thence east 80 chains, thence north 80 chains to point of commencement.
Date Aug. 11, 1910. JOHN KENNEDY
Pub. Sept. 15. B. L. Tingley, Agent

Skeena Land District—District of Banks Island
Take notice that John Harvey of Graceville, Minnesota, occupation clerk, intends to apply for permission to purchase the following described lands:
Commencing at a post planted four miles north of the mouth of an inlet, which point is about ten miles south and two miles west of End Hill, Banks Island, thence west 80 chains, thence south 80 chains, thence east 80 chains, thence north 80 chains to point of commencement.
Date Aug. 11, 1910. JOHN HARVEY
Pub. Sept. 15. B. L. Tingley, Agent

Skeena Land District—District of Coast Range 5
Take notice that M. Lofquist of Prince Rupert B. C., occupation merchant, intends to apply for permission to purchase the following described lands.
Commencing at a post planted about 40 chains east of Extews river, on the south side of G. T. P right-of-way, mile 70 1-2 from Prince Rupert, Skeena Land District, District of Coast Range 5, and marked M. Lofquists N. E. corner; thence south 40 chains more or less to bank of Skeena river, thence 40 chains more or less in a north-westerly direction along bank of slough and Extews river to G. T. P. right-of-way; thence 40 chains in an easterly direction along G. T. P. right-of-way to post of commencement, containing 80 acres more or less.
Date Sept. 9, 1910. M. Lofquist
Pub. Sept. 19th. Enoch R. L. Jones, Agent.

Coast Land Distr ct—District of Skeena
Take notice that G. W. Arnott of Prince Rupert, occupation broker, intends to apply for permission to purchase the following described lands: Commencing at post planted half mile west of J.H Murphy's corner post, thence north 80 chains thence west 80 chains, thence south 80 chains thence east 80 chains to point of commencement,
Date Aug. 9, 1910. G W. Arnott
Pub. Aug. 15. Per Numa Demers, Agent.

Coast Land Distr ct—D strict of Skeena
Take notice that B. R. McDonald of Prince Rupert, occupation Customs House officer, intends to apply for permission to purchase he following described lands:-
Commencing at a post planted one half mile north of Frank Keely's corner post, thence north 40 chains, thence east 40 chains, thence south 40 chains, thence west 40 chains to point of commencement.
Date Aug. 9, 1910. B. R. McDonald.
Pub. Aug. 15. Per Numa Demers, Agt.

Skeena Land District—District of Coast Range 5.
Take notice that Minerva Fu tney of Vancouver occupation housekeeper, intend to apply for permission to purchase the followin described ands:-
Commencing at a post planted about 60 chains east of the south west corner o lot 19 range 5 Coast Distr ct, thence east 40 chains, thence south 80 chains, thence west 40 chains, thence north 80 chains to point of commencement.
Date Aug. 11, 1910. M nerva Furtney
Pub, Aug 15. H. N. Root. Agent.

Ske ena Land District—District of Banks Island
Take netice that J. C. Littleton of Graceville, Minnesota, occupation clerk, intends to apply for permission to purchase the following described lands:
Commencing at a post planted four miles north of the mouth of an inlet, which point is about ten miles south and two miles west of End Hill, Banks Island, thence east 80 chains, thence south 80 chains, thence west 80 chains, thence north 80 chains to point of commencement.
Date Aug. 11, 1910. J. C. LITTLETON
Pub. Sept. 15. B. L. Tingley. Agent

Skeena Land District—District of Banks Island
Take notice that Edmund J. Barry of Barry, Minnesota, occupation farmer, intends to apply for permission to purchase the following described lands:
Commencing at a post planted two miles north of the mouth of an inlet, which point is about ten miles south and two miles west of End Hill, Banks Island, thence east 80 chains, thence north 80 chains, thence west 80 chains, thence south 80 chains to point of commencement.
Date Aug. 11, 1910. EDMUND J. BARRY
Pub. Sept. 15. B. L. Tingley, Agent

Coast Land District—District of Skeena
Take notice that H. Johnson of Prince Rupert, occupation boat builder, intends to apply for permission to purchase the following described lands:
Commencing at a post planted adjoining J. W. Scott's corner post, thence 50 chains east, thence 40 chains south, thence 50 chains west, thence 40 chains north to point of commencement.
Date Aug. 9, 1910. H. JOHNSON
Pub. Sept. 15. Numa Demers, Agent

Coast Land District—District of Skeena
Take notice that Catherine Harrison of Calgary, Alta., occupation spinster, intends to apply for permission to purchase the following described lands:
Commencing at a post planted adjoining H. Johnson's corner post, thence 80 chains north, thence 40 chains east, thence 80 chains south, thence 40 chains west to point of commencement.
Date Aug. 9, 1910. CATHERINE HARRISON
Pub. Sept. 15. Numa Demers, Agen

Skeena Land District—District of Banks Island
Take notice that Matthew Casey of Mohall, North Dakota, occupation farmer, intends to apply for permission to purchase the following described lands:
Commencing at a post planted on the north side of the mouth ofan inlet, which is about 10 mls south and two miles west of End Hill, Banks Island, thence east 80 chains, thence north 80 chains, thence west 80 chains, thence south 80 chains to point of commencement.
Date Aug. 11, 1910. MATTHEW CASEY
Pub. Sept. 15. B. L. Tingley, Agent

Prince Rupert Land District—District of Skeena
Take notice that Rowena J. Taylor of Victoria, B. C., occupation spinster, intends to apply for permission to purchase the following described lands:
Commencing at a post planted about five miles distant and in a northwesterly direction from the mouth of the Exchamsiks River and about 10 chains north of the river, thence south 80 chains, thence east 80 chains, thence north 80 chains, thence west 80 chains to the point of commencement, containing 640 acres more or less.
August 4, 1910 Rowena J. Taylor.
Pub. August 26. J. Rogers, Agent

LAND PURCHASE NOTICE

Queen Charlotte Division—Skeena Land District.
I, Jennetta E. Locke, Nurse, Victoria, B. C., 30 days after date intend to apply to the Assistant Commissioner for Lands for a license to prospect for Coal, Oil, and Petroleum, on and under the following described lands.
Commencing at a post planted one mile North of the Northwest corner of Section 36, in township 7.
Thence South 80 chains, thence East 80 chains, thence North 80 chains, thence West 80 chains, to point of commencement and containing 640 acres.
Dated this 8th. day of June, 1910.
Pub. Aug. 5th. JENNETTA E. LOCKE
per S.V. Lasseter, Agent.

Coast District—Skeena
Take notice that I, Cyrus W. Peck, broker, o Prince Rupert, B. C., intend to apply to the chief commissioner of lands for permission to purchase the following described lands:-
Commencing at a stake planted immediately west of a water fall situated about fifteen chains in a south westerly direction from the mouth of Brin River, Gardiner Canal, range 4, Coast District, thence north 40 chains, thence east 20 chains, thence south to the shore line, thence following the sinuosities of the shore in a south westerly direction to the point of commencement, and comprising eighty acres, more or less.
Date July 25. 1910. Cyrus W. Peck
Pub. Aug 20.

Omineca Land District—District of Cassiar
Take notice that L. A. Graef of Vancouver, occupation telegraph operator intend to apply for permission to purchase the following described lands:-
Commencing at a post planted at the south-east corner of lot 1325 Milligan's survey, range 5. thence 20 chains south, thence 80 chains west, thence 20 chains north, thence 80 chains east to point of commencement, containing 160 acres more or less.
Dated July 27, 1910. L. A. Graef, locator
Pub. Aug. 20.

Omineca Land District—District of Cassiar
Take notice that Gordon Grassett of Vancouver B. C., occupation telegraph operator, intends to apply for permission to purchase the following described lands:-
Commencing at a post planted at the south-east corner of lot 1328, range 5 Milligan's survey, thence 20 chains south, thence 80 chains west, thence 20 chains north, thence 80 chains east to point of commencement, 160 acres more or less.
Dated July 27, 1910. Gordon Grassett, Locator
Pub. Aug. 20.

Skeena Land District—District of Cassiar
Take notice that Oscar Rotta of Seattle, Wash., U. S. A., occupation broker, intends to apply for permission to purchase the following described lands:
Commencing at a post planted about 30 chains west of a point on the Kinskooch River, about eight miles from its confluence with the Naas River, said post being at the south-east corner thereof, thence north 80 chains, thence west 80 chains, thence south 80 chains, thence east 80 chains to point of commencement and containing 640 acres, more or less.
Date Aug. 19, 1910. OSCAR ROTTA
Pub. Sept. 7. John Dybhavn, Agent

Skeena Land District—District of Cassiar
Take notice that Frank Scott of Seattle, Wash. U. S. A., occupation capitalist, intends to apply for permission to purchase the following described lands:
Commencing at a post planted about 20 chains east of a point on the Kinskooch River, about nine miles from its confluence with the Naas River, said post being at the south-east corner thereof, thence north 80 chains, thence west 80 chains, thence south 80 chains, thence east 80 chains to point of commencement and containing 640 acres, more or less.
Date Aug. 19, 1910. FRANK SCOTT
Pub. Sept. 7. John Dybhavn, Agent

S keena Land District—District of Banks Island
Take notice that C. H. Cassdeyof Barry, Minnesota, occupation farmer, intends to apply for permission to purchase the following described lands:
Commencing at a post planted about four miles north and four miles east of the mouth of an inlet, this point is about ten miles south and two miles west of End Hill Banks Island, thence west 80 chains, thence north 80 chains, thence east 80 chains, thence south 80 chains to point of commencement.
Date Aug. 13, 1910. C. H. CASSEDY
Pub. Sept. 15. B. L. Tingley, Agent

Skeena Land District—District of Banks Island
Take notice that M. D. Larkin of Barry, Minnesota, intends to apply for permission to purchase the following described lands:
Commencing at a post planted two miles north of the mouth of an inlet, which point is about ten miles south and two miles west of End Hill, Banks Island, thence west 80 chains, thence north 80 chains, thence east 80 chains, thence south 80 chains to point of commencement.
Date Aug. 11, 1910. M. D. LARKIN
Pub. Sept. 15. B. L. Tingley, Agent

Skeena Land District—District of Coast
Take notice that I, Edward A. Gruchy of Lakelse Lake, occupation farmer, intends to apply for permission to purchase the following described lands:-
Commencing at a post planted on the north shore of Lekelse Lake near Eugene Geltas west boundary line and marked E. A. G's south east corner post, thence, running westerly 80 chains more or less along lake shore and north line of Government Hatchery reserve, thence north 25 chains more or less to the N. E. corner of P. R. N.o 528, thence east 80 chains, more or less, to Eugene Geltas west line, thence south to point of commencement, and containing 70 acres more or less.
Date of staking, July 14, 1910. Edward A. Gruchy
Pub. August 4.

Prince Rupert Land District—District of Skeena
Take notice that Charles Pomeroy of Victoria, B. C., occupation retired, intends to apply for permission to purchase the following described lands:-
Commencing at a post planted about three miles distant and in a north westerly direction from the mouth of the Exchamsiks River, thence north 80 chains, thence west 80 chains, thence south 80 chains, thence east 80 chains to the point of commencement.
Date July 10, 1910. Charles Pomeroy
Pub. Aug 4. John E. Rogers, agent.

SUBSCRIBE FOR
THE OPTIMIST

ROGERS' Addition to ELLISON

The future commercial centre and distributing point of the Bulkley, Kispiox and Skeena River Valleys, is now platted and lots offered to the investor on the most liberal terms.

Roger's Addition to this new G. T. P. Town of Ellison is located on high level land only seven blocks from the proposed station and depot gronnds.

The G. T. P. Railway Company expects to reach this town early next summer with the rails, and property will then advance by leaps and bounds.

There is no investment like Real Estate; it is safe, certain and profitable. We have all had this experience in the past and have but recently experienced the marvellous increase made on investments here in Prince Rupert.

Another opportunity is now before you. Do not fail to take advantage of this; get in on the ground floor and reap the benefit of advance.

A limited number of these lots are now offered at the low price of, for corner lots

$100.00 to $125.00

TERMS:--Cash $10.00, Bal. easy Payments

Size of lots are 33 by 120 feet, street alleys and blocks all conform to the Main Townsite of Ellison.

—FOR MAPS AND FURTHER PARTICULARS CALL OR ADDRESS—

The Christiansen-Brandt Company

Financial Agents **Cor. 3rd Ave. and 5th St.** **PRINCE RUPERT, B. C.**

SAMUEL MAY & CO.
BILLIARD TABLE MANUFACTURERS.
Established Forty Years.
Send for Catalogue
102 & 104, ADELAIDE ST., W.
TORONTO.

Or to local agents. G. W. ARNOTT, Rupert City Realty & Information Bureau. Prince Rupert. B.C.

We Have Moved

TO OUR NEW OFFICE IN THE

Helgerson Building

6TH STREET

Union Transfer & Storage Co. Ltd.

Agents for Imperial Oil Company
Telephone 36

New Knox Hotel

ARTAUD & BESNER
PROPRIETORS

The New Knox Hotel is run on the European plan. First-class service All the latest modern improvements.

THE BAR keeps only the best brands of liquors and cigars.

THE CAFE is open from 6.30 a. m. to 8 p. m. Excellent cuisine; first-class service.

BEDS 50c AND UP
FIRST AVENUE. PRINCE RUPERT

B. C. BAKERY

If you want that sweet, nutty flavored **BREAD**—try our FRENCH—the kind that pleases.

Third Ave., between 7th and 8th Sts.

Professional Cards

G. W. ARNOTT
NOTARY PUBLIC AUCTIONEER
VALUATOR
Drawer 1539 Prince Rupert

W. L. BARKER
Architect
Second avenue and Third street
Over Westenhaver Bros.' Office.

DR. W. BARRATT CLAYTON
Dentist
Westenhaver Block, cor. Second Ave. and Sixth st. PHONE GREEN 69

MUNRO & LAILEY
Architects,
Stork Building, Second Avenue.

ALFRED CARSS, of British Columbia and Manitoba Bars.
C. V. BENNETT, B.A. of B.C., Ontario, Saskatchewan and Alberta Bars.
CARSS & BENNETT
BARRISTERS, NOTARIES, ETC.
Office—Exchange block, corner Third avenue and Sixth street. Prince Rupert. 8

WM. S. HALL, L. D. S., D. D. S.
DENTIST.
Crown and Bridge Work a Specialty.
All dental operations skilfully treated. Gas and local anaesthetics administered for the painless extraction of teeth. Consultation free. Offices: 19 and 20 Alder Block. Prince Rupert. ii-12

PILLSBURY & CASEY,
CIVIL ENGINEERS.
Surveying -:- Designs -:- Estimates Reports, Etc., Room 7, Exchange Block Corner Third Avenue and Sixth Street

LUCAS & GRANT
Civil and Mining Engineers and Surveyors, Reports, Plans, Specifications, estimates, Wharf Construction, Etc.
Office:—2nd Ave., near First Street
P. O. Box 82 PRINCE RUPERT

Alex. M. Manson, B.A. W. E. Williams, B.A., LL.B.
WILLIAMS & MANSON
Barristers, Solicitors, etc.
Box 285
Prince Rupert, B.C.

GREAT AVIATOR MEET

Hundred Thousand Dollars in Prizes for Flying Men

New York, Sept. 28.—The French aviators who will compete in the tournament at Belmont Park Oct. 22 to 30 have decided to pool their winnings and hope to take back to Eurpoe collectively the major part of the $100,000 or more which will be divided among the flying men. The flyers who have formed the pool are Count J. De Lesseps, Alfred Leblanc, Hubert Latham, Leon Morane and MM. Aubrun, Thomas and Simon. All of them will use Bleriot monoplanes except Latham and Simon who are bringing over Antoinette machines.

Seven American flyers have officially entered the contests at Belmont Park and will be the chief competitors of the French group. The American entrants are Charles K. Hamilton, Walter A. Brookins, Ralph Johnstone, John Moissant, Henry Weymann, Captain Thomas R. Baldwin and T. C. Schriver. It is expected that in a few days the names of Glenn H. Curtiss, J. C. Mars, J. A. D. McCurdy and Charles F. Willard will be added to the list.

LAND PURCHASE NOTICE

Skeena Land District—District of Queen Charlotte
Take notice that May Ingraham intends to apply to the Hon. Chief Commissioner of Lands for a license to prospect for coal and petroleum on 640 acres of land described as follows:
Commencing at a post planted in the North East corner of Section 27, Township 10, Graham Island, B. C., and marked M. I., N. E. cor.
Thence 80 chains South, 80 chains West, 80 chains North and 80 chains East to place of beginning.
MAY INGRAHAM,
Date 20th May, 1910. C. D. Emmons, Agent
Pub. July 11.

Skeena Land District—District of Banks Island
Take notice that J. J. Clifford of Barry, Minnesota, occupation merchant, intends to apply for permission to purchase the following described lands:-
Commencing at a post planted about five miles north and four miles east of the mouth of an inlet which point is about ten miles south and two miles west from End Hill Banks Island, thence east 80 chains, thence north 80 chains, thence west 80 chains, thence south 80 chains to point of commencement.
Date Aug. 13, 1910. J. J. Clifford
Pub. Sept. 15.th. B. L. Tingley, Agent.

COAL NOTICE

Queen Charlotte Division—Skeena Land District.
I Leonard P. Loché, master mariner, Victoria, B. C., intend to apply 30 days after date to the Assistant Commissioner of Lands for a license to prospect for coal, oil, and petroleum on and under the following described lands.
Commencing at a post planted one mile north of the north west corner of section 36 in township 7. thence north 80 chains, thence east 80 chains, thence south 80 chains, thence west 80 chains, to point of commencement and containing 640 acres.
Dated this 8th day of June 1910.
LEONARD P: LOCKE
Pub. Aug. 5. per S. V. Lasseter, Agent.

Skeena Land District—District of Queen Charlotte
Take notice that sixty days from date I, Percy Shadforth of New Westminster, B. C., by occupation master mariner, intend to apply to the Assistant Commissioner of Lands for a license to prospect for coal and petroleum on and under 640 acres of land on Graham island described as follows:-
Commencing at a post planted at the N. E. corner of timber lot No. 597; thence south 80 chains, thence west 80 chains, thence north 80 chains, thence east 80 chains to place of commencement.
Date June 9, 1910.
PERCY SHADFORTH
Pub. Aug. 5. Thomas J. Anderson, Agent.

Skeena Land District—District of Queen Charlotte.
Take notice that sixty days from date I, Percy Shadforth of New Westminster, B. C., occupation master mariner intend to apply to the Assistant Commissioner of Lands for a license to prospect for coal and petroleum on and under 640 acres of land on Graham island described as follows:-
Commencing at a post planted one mile south and two miles west of the N. E. corner of timber lot 597; thence west 80 chains, thence south 80 chains, thence east 80 chains, thence north 80 chains to place of commencement.
Date June 9, 1910.
PERCY SHADFORTH
Pub. Aug 5. Thomas J. Anderson, Agent.

Skeena Land District—District of Queen Charlotte.
Take notice that sixty days from date I, Percy Shadforth of New Westminster, B. C., occupation master mariner intend to apply to the Assistant Commissioner of Lands for a license to prospect for coal and petroleum on and under 640 acres of land on Graham Island described as follows:
Commencing at a post planted one mile south and two miles west of the N. E. corner of timber lot No. 597; thence east 80 chains, thence south 80 chains, thence west 80 chains, thence north 80 chains to place of commencement.
Date June 9, 1910.
PERCY SHADFORTH
Pub. Aug. 5. Thomas J. Anderson. Agent.

PRINCE RUPERT LAND DISTRICT

District of Skeena
Take notice that Gilbert Schwabe, of Victoria, B. C., dentist, intends to apply for permission to purchase the following described lands: Commencing at a post planted at the south-west corner of land applied for by William Henderson; thence north 80 chains; thence west 40 chains; thence north 20 chains; thence west 40 chains; thence south 80 chains; thence east 40 chains; thence south 20 chains; thence east 40 chains to the point of commencement.
Dated July 11, 1910.
GILBERT SCHWABE.
Pub. Aug. 4. J. E. M. Rogers, Agent.

COAL NOTICE

Queen Charlotte Division—Skeena Land District.
I, William L. Locke, Printer, Victoria, B. C 30 days after date intend to apply to the Assistant Land Commissioner for a license to prospect for Coal, Oil or Petroleum on or under the following described lands.
Commenceing at a post planted one mile North of the Northeast corner of Section 36, in township 7.
Thence North 80 chains, thence East 80 chains, thence South 80 chains, thence West 80 chains, to point of commencement and containing 640 acres.
Dated this 8th. day of June, 1910.
Pub. Aug. 5th. WILLIAM L. LOCKE.
per S. V. Lasseter, Agent.

COAL NOTICE
Skeena Land District—District of Queen Charlotte.
Take notice that sixty days from date, I Percy Shadforth of New Westminster, B. C. by occupation, master mariner intend to apply to the assistant commissioner of lands for a license to prospect for coal and petroleum on and under 640 acres of land on Graham island described as follows:
Commencing at a post planted one mile south and two miles west of the N. E. corner of timber lot No. 597; thence west 80 chains, thence north 80 chains, thence east 80 chains, thence south 80 chains to place of commencement.
Date 9th June 1910.
PERCY SHADFORTH
Pub. Aug. 5. Thomas J. Anderson, Agent.

Skeena Land District—District of Queen Charlotte.
Take notice that sixty days from date I, Percy Shadforth of New Westminster, B. C., occupation master mariner, intend to apply to the Assistant Commissioner of Lands for a license to prospect for coal and petroleum on and under 640 acres of land on Graham island described as follows:-
Commencing at a post planted one mile south of the N. E. corner of timber lot No. 597; thence south 80 chains, thence west 80 chains, thence north 80 chains, thence east 80 chains to place of commencement.
Date June 9, 1910.
PERCY SHADFORTH
Pub. Aug. 5. Thomas J. Anderson, Agent

Skeena Land District—District of Queen Charlotte.
Take notice that sixty days from date I, Percy Shadforth of New Westminster, B. C., occupation master mariner, intend to apply to the Assistant Commissioner of Lands for a license to prospect for coal and petroleum on and under 640 acres of land on Graham Island described as follows:-
Commencing at a post planted two miles north of the N. E. corner of lot 565; thence north 80 chains; thence west 80 chains; thence south 80 chains; thence east 80 chains to place of commencement.
Date June 9, 1910.
PERCY SHADFORTH
Pub. Aug. 5. S. V. Lasseter, Agent.

Skeena Land District—District of Queen Charlotte
Take notice that sixty days from date, I, S. V. Lasseter of Skidegate, B. C., by occupation a prospector, intend to apply to the Assistant Commissioner of Lands for a license to prospect for coal and petroleum on and under 640 acres of land on Graham Island described as follows:-
Commencing at a post planted one mile north of the N. E. corner of lot 565; thence north 80 chains; thence east 80 chains; thence south 80 chains; thence west 80 chains to place of commencement.
Date June 9, 1910.
SAMUEL V. LASSETER
Pub. Aug. 5.