# The Daily Canadian

ME I. No. 115. NELSON, B. C., TUESDAY, OCTOBER 16, 1906. FIFTY CENTS A MONTH


## RUN HILLQUIT

### lists in New York in Earnest

### L CANVASS SYSTEM

### o House Visitation by Boys Girls Who Sing Praises of the Candidate.

York, Oct. 16.—A strong possi- ists that the city of New York, talistic centre of the nation, ve an avowed Socialist among esentatives in the Sixtieth con- n the Ninth district, which is very heart of the lower East rris Hillquit, a lawyer of Rus- th, is running for congress on ialist ticket against Charles S. (Rep.), and Henry M. Goldfogle

The Socialists appear to feel t of the election of their can-

years ago, with Roosevelt run- r the presidency, Joseph Baron- he labor agitator who organized eat shop workers, was the So- candidate in the Ninth district. eived 3100 votes to 5900 for le, and 5600 for Levenson, the ican candidate. This year the ts believe that the Republican the Democratic party will be y many Republicans voting for and the discontent in the Dem- party will probably split that so. Other facts may contribute success of the Socialist candi- A large part of the population district consists of Russian thousands of whom have joined cialist party in the belief that fforts on behalf of Hillquit will tly help the cause of their n in Russia.

campaign in behalf of Hillquit of the most active and pictu- that the East Side has seen for years, and this is saying a great hen it is remembered that the is the political stamping ground Sullivans and others whose political methods have put them forefront in Tammany ranks. Park is the centre of most of illquit demonstrations. Men, and children are out working Socialist candidate.

g other features of Hillquit's gn is an organization known as enile Workers' league, compos- several hundred boys from 13 to s old. The boys talk Socialism, te documents and laud Hill- hen their work is done. They the tenements and have heart- talks with voters in their own

A Young Women's league has been formed, and importunes and support for Hillquit. They, e men, contribute 5 and 10 a day toward the running ex- of the campaign. A profession- ue has been formed in the dis- its membership comprising sev- undred Jewish lawyers, pharma- journalists, physicians, interpre- nd authors. This organization mpleted arrangements for a din- be given Thursday night of this t a hall in Clinton street. Among invited are Peter Finley Dunne, tte Perkins Stetson Gilman, Ed- arkham and other well known . Another feature planned for mpaign is a monster parade to en on the night of October 27, ent Roosevelt's birthday. The sts are conducting the campaign sincere belief that the election ir candidate to congress will foreshadow the co-operative nwealth and mark the beginning first real inroads against cap-

#### News From Atlin.

ge F. McB. Young, who returned ly from Atlin, reports much ac- in that section this year. Gold mining has been pushed with during the summer with good s. Many smaller companies and duals have been meeting with ss as well as the larger compa- such as the Guggenheimers. All ropositions now are of a hydraul- ture, and next year the district ts to see a lot of quartz develop- carried on.

erally speaking, the past season been one of the most successful has yet enjoyed.

e judge's district is one of the t in Canada. All of Atlin is very bbiding, the most of the cases he tried arising from mining litiga- of which there has been a lot year.

#### Refused Free Entry.

Johns, N. F., Oct. 16.—The co- ministry has refused the United s naval tug Potomac, which is at the Bay of Islands, free entry tores, in spite of the fact that this ession is accorded French war- ships in these waters. The Potomac has on board A. B. Alexander, chief of the statistics division and methods of the bureau of fisheries for the department of commerce and labor, who is studying the Newfoundland fisheries dispute.

#### DESPERADOES STARVED.

**Escaped Prisoners Forced to Give Themselves Up by Pangs of Hunger.**

Dawson, Oct. 11.—Hendrickson and Thornton, the escaped desperadoes, were captured Tuesday near Nation City, below Eagle, not far from where they escaped last week from the steamer Lavelle Young, while en route to Fairbanks and Seattle.

Both men had wandered several days through the woods without food, fire or dry clothing, and the bravado was all taken out of them, so they readily surrendered when confronted. The men stopped at the Montauk roadhouse once and secured a meal, but the people there had no firearms to make an arrest with.

Thornton was captured while alone by Villeneve, skirmishing for food. He made no resistance when covered Hendrickson was covered when attempting to take a small boat at Nation landing. William Gertz covered him. Villeneve and Gertz get $250 each.

Deputy Marshal Wiseman and Jack Robinson took the men in custody and bound them together with heavy chains and put them aboard the steamer Cudahy, which is due in Dawson tomorrow.

Governor McInnes says he will be slower in granting permission hereafter to the American authorities to take criminals through Canada and Yukon for fear lax methods will cause them to get loose, terrorize this part of the country and make greatly added police duty. Unless there is better handling by the Americans hereafter, the privilege may be withdrawn entirely.

#### Uprising in Morocco.

Paris, Oct. 16.—The imminence of a formidable native uprising in Morocco and Algeria is growing. The French military authorities in Algeria are in a state of apprehension. The commander of the troops in the district of Ains Efra has cabled to the minister of war saying that the preparations among the Moors for a holy war are proceeding energetically. Emoty Abou, a cousin of the sultan of Morocco, has visited all the tribes and induced them to cease their internal quarrels and prepare to take the field in the middle of November.

#### The Daily Killing.

Salisbury, N. Y., Oct. 16.—Burgess Fox and Bill Fraser, men employed in the Gold Hill mine, 15 miles from here, were killed last night by an explosion, both bodies being badly mutilated. As the cartridges are fired by electricity the accident is thought to have been caused by carelessness.

## THE CARMI TRAGEDIES

**Further Details of Terrible Shooting Affray—Murderer Escapes and Whereabouts Unknown.**

(Special to The Daily Canadian.)

Greenwood, B. C., Oct. 16.—Additional details of the Carmi tragedy have now been received from the parties bringing the wounded man, "Scotty" Smith, to Greenwood for treatment. It appears that Goudreau and Celle took dinner at Dale's boarding house on Sunday evening. They had some difficulty with Dale. After dinner Celle went to Goudreau's cabin with Smith. About 9 o'clock Dale appeared at the cabin and began shooting through the window. "Scotty" was shot through his shoulder, Goudreau through the throat and Celle through the chest. The two last expired almost instantly.

Dale next appeared outside the postoffice, where several men were visiting with his uncle, and began promiscuous shooting through the window. Nobody was hurt. Dale barricaded himself in a neighboring cabin and was surrounded by villagers.

About 1 o'clock Monday morning he escaped in the darkness. His where abouts are now unknown. The authorities have been notified and his apprehension seems certain. Dr. Oppenheimer of Greenwood has removed the bullet from the shoulder of Smith and his recovery is probable.

Dale also shot at Baird Bubar, a freighter who went to the cabin to compose the bodies of the dead men. No good reason is yet apparent for the cause of the quarrel. Carmi is a small mining town on the West Fork of the Kettle river, about 50 miles from here.

#### Shot Her Husband.

Chicago, Oct. 16.—In the presence of her daughter and a party of children, Mrs. Sarah Alcopa shot and killed her husband early today at their home. Alcopa was chasing her around the house with a butcher knife and she ran into her bedroom, got a revolver and fired two shots, one striking the man in the left temple and the other in the lung. The man instantly fell to the floor and died. Alcopa was a cigar maker and was 39 years old. His wife is 39 years old and there are two children. Jealousy on the husband's part is said to have been the inciting cause of the trouble.

## LONG DRAWN CASE

### Employees of Quaiffe in the Box Today

### EYE-WITNESSES' STORY

**Macleod and Smith Ascribe Origin of Fire to West Fernie Townsite.**

The cross-examination of Macleod and the examination of Smith, two of the men employed by Subcontractor Robert Quaiffe, took up most of the time of the court today. They differed slightly in a few estimates of distances, but agreed as to the big fire coming from north of Lever's house, not from the right of way, and as to their efforts to control it.

A. M. Lupford, engineer, gave expert testimony generally agreeing with that of Warrington and Hastie given yesterday, to the effect that winter clearing is impracticable, and summer clearing perfectly safe if proper precautions are taken.

An arrangement between counsel may allow for the admission of Quaiffe's evidence at the fire inquest. Mr. Davis expresses his determination to have it submitted.

Yesterday afternoon, after the cross-examination of Engineer Hastie, Phillip Macleod, one of Quaiffe's workmen, was called. He described the clearing operations generally. On the evening of July 22 he was working near Station 885 ,when he saw smoke about 600 feet away, beyond Lever's house. That fire apparently went out. Others started later. He described the efforts of Quaiffe and his force to stop all the fires, and the summoning of other men to aid in the work. He did not remember any firing on the right of way the morning of the 23rd. He saw no evidence of fire at 7 o'clock that morning.

This morning the cross-examination of Macleod by Mr. Davis was begun when court opened at 10 o'clock.

A dispute followed a question put by Mr. Davis asking the witness' opinion of a statement made by Mr. Prendergast that fire had been burning in the ravine for a week or ten days.

Mr. Bodwell objected that Prendergast's statement was not to that effect.

Continuing, the witness said he did not remember, and would not swear that there were not fires smouldering or actually burning at half a dozen points, even opposite Lever's house. He thought there were not, but would not swear.

The witness repeatedly qualified his answers by explaining that they were according to his recollection. There were very few questions put by Mr. Davis to which he would give positive and definite answers.

On July 23 they were all engaged in fighting fire. He and his partner, Smith, separated from Quaiffe. He did not see any of Welsh's men until about 12 o'clock. They were then fighting fires near Lever's house. The wind was not strong during the morning, but by 1 o'clock it was uprooting trees. He could not say what were the dimensions of the fire when it was first seen by Smith and himself. They did not try to put it out.

Re-examined by Mr. Bodwell, he said he thought it was wiser to go for help than attempt to fight the fires alone. By the time help was secured the wind was high and the fire spreading rapidly.

S. S. Fowler and P. Lamont asked why the witness and those with him early on the 22nd did not attack the fire as soon as they saw it? The witness explained that their hats were straw and would not hold water, and they had no other appliances immediately at hand.

A. M. Lupford, C. E., inspecting engineer, said he tried to get over the work once a month. He was there in June from the 27th to the 30th, and not again until August.

He knew Quaiffe's portion of the right of way. There was no firing there up to June 30.

He put in a map made by his assistants and certified by him as correct.

Mr. Davis objected that the witness could not swear of his own knowledge to any of the measurements on the map.

To the court the witness said there might be small inaccuracies, but he would swear, as he had certified, to its general correctness.

He had followed railway engineering since 1880 and had been in charge of over 1000 miles of construction. He was chief engineer during the construction of the Crow's Nest Southern railway, but now is in the employ of the Great Northern.

To the court Mr. Bodwell said that the Crow's Nest Southern is part of the Great Northern system.

Much of the construction done by the witness was in country exactly similar to that around Fernie.

He thought $65 an acre—the price paid Quaiffe—a fair price for such work.

He said the recognized rules of safe clearing—the safest he knew—called for the felling of all timber inwards to the right of way, the burning first of brush, then of logs.

He would disapprove of leaving either brush or logs along the right of way. It was not safe, on account of the usual roving crowd that follows a new road.

It was dangerous and also caused delay and inconvenience. Burning cannot be done in winter.

In dry weather burning, he said, should be done at night.

Mr. Davis had no questions.

To the court the witness said the method he detailed was perfectly safe if proper precautions were taken. Around Fernie he thought clearing in November would have been as dangerous as in July, except for the difference in the night dampness.

Mr. Bodwell asked if witness would think it surprising or evidence of lack of care if fire escaped owing to a violent wind?

Mr. Davis objected, but the question was put by the court.

The witness said that if a high wind arose after a fire was started, no precautions could then render the clearing operations safe.

Mr. Davis—Then you think owners of surrounding property must take chances on such winds, without redress in case of loss.

To the court Mr. Lupford said he knew of very few cases of fire escaping from right of way. When it did happen it was due as a rule to sudden wind.

He further said that "due regard to the safety of neighbors" would depend upon the nature of the ground, of brush, logs, old slashings, and other circumstances. He thought there should be at least four men to watch 400 feet of fire. Water was often unavailable. The usual method of fighting such fires was by shovelling earth, cutting and beating out with green boughs.

When court resumed at 2:15 Mr. Davis stated that he and Mr. Bodwell had arranged that Quaiffe's evidence at the inquest, and a statement made by him, should be put in.

Mr. Bodwell dissented. His offer made previously had not been accepted. He would now consider his learned friend's offer.

Charles W. Smith was then called. He began working for Quaiffe on June 30, 1904. He was cutting logs on the right of way north of Lever's house. The timber was green and thin. A few logs may have fallen there off the right of way. The logs were to be taken by a lumber company.

Some of the logs were left and burned in the big fire. He and Macleod were cutting on July 22 and 23.

Neither he nor Macleod did any firing north of Lever's house at any time. South of there they had done some firing on July 11.

He worked on July 21 with Macleod. They were cutting logs north of Lever's. He did not work on the 22nd, but began again the morning of the 23rd.

Three days before he had noticed fire on West Fernie townsite at about lot 6 in block 3, on the river side of the right of way.

They were evidently settlers' clearing fires. He had seen the same a week earlier.

Quaiffe accompanied Macleod and witness to their work the morning of the 23rd. They worked on the right of way near Lever's and were there when the big fire came on them from near the creek.

He told of the efforts made by Quaiffe, Macleod and himself to put the fires out. He was sent for help.

His evidence as to the condition of the right of way and the surrounding country did not differ from Macleod's. He said their instructions were generally to burn only a little at a time.

He said that neither he nor Macleod, nor any other of Quaiffe's men placed any brush on burning fire, nor set any fire north of Lever's house, on the morning of July 23, nor at any time previous. Nothing was ready for burning there at that time.

Mr. Davis then asked Mr. Bodwell's consent to file Quaiffe's evidence before the cross-examination. Mr. Bodwell promised to recall Smith later if Mr. Davis wished.

The cross-examination of Smith then began.

#### PRIZE PAINTING.

**Negro Artist Wins on "Two Disciples at the Tomb."**

Chicago, Oct. 16.—Henry Tanner, a negro artist, was yesterday awarded the N. W. Harris prize of $50 for the best painting at the nineteenth annual exhibition of American paintings, which will open at the art institute tomorrow. Yesterday, at the private exhibition the art commission of the institute carefully went over the large number of paintings hung and the decision on Mr. Tanner's "Two Disciples at the Tomb" was unanimous.

The picture shows the faces of Peter and John before the Saviour's tomb, with a fine light playing across their features, which are strained with expectancy, while awaiting the fulfillment of the promise that had been made them.

#### Signal Association.

Washington, D. C., Oct. 16.—The Railway Signal association, the only organization in the world treating exclusively of all signal matters as relating to railroads, began its tenth annual meeting in Washington today. The membership embraces 800 men who are actively interested in railroad signal work in America, Europe, Australia and Africa.

## PAPAL TROUBLES

### French Cabinet Will Re-Attack Vatican

### FORMULATING CHARGES

**Conspiracy With Monarchists to Overthrow Republic---Allegations Denied.**

Rome, Oct. 15.—The Oservatore Roma publishes a semi-official article saying the French cabinet is preparing to attack the vatican at the reopening of the chamber of deputies by accusing it of conspiracy with the monarchists to overthrow the republic, and giving the following statement:

"That the royalist press which opposed the late Pope Leo approves of Pope Pius.

"That the pope granted an interview to the royalist organ, Aulois."

The Oservatore answers these allegations by stating that Pope Pius, like Pope Leo, loyally accepts the republic, as the former has repeatedly affirmed action confirming his statement, in his recent encyclical of the church and state separation law, and challenges anyone to quote a word uttered by the pope or to adduce a fact showing that the pontiff is an enemy of the republic.

"The proofs to be referred to by the French government," the Oservatore adds, "are not serious. The royalists support the pope, either as good Catholics or for political aims. In the latter case it is not the vatican's fault, the responsibility resting upon the republic and resulting from the anti-religious measures adopted in opposing the church under the guise of carrying out Republican ideas."

#### CONCILIATION INVITED.

**Letter of Fernie Miners' President Throws Light on Situation.**

The following, which is part of a letter appearing in the Fernie Free Press, will serve to show our readers where responsibility for at least part of the serious trouble now existing in Fernie must be placed. It is evident that the real struggle is between Sherman, the official head of the U. M. W. of A., and the management of th collieries. With the local president in favor of conciliation an end of the struggle should not be far off. Following is the extract:

"Now, it is evident that we as miners have some grievances against the company and that the management have some against us, but what is the difference? Have we no remedy, and have thousands of men, women and children to suffer without any attempt made to have these differences put right? Surely in this, the twentieth century, men can meet together and have clear understanding and make strikes a thing of the past. Wherever the fault lies, let it be brought to light, and as one who believes in conciliatory measures, I would suggest that a board of inquiry be appointed from the two locals to enquire into this trouble and demand that the two parties involved explain their position. If either of these parties are afraid to agree to this course, we can come to no other conclusion that that the party who is afraid to do this is in the wrong. Let no one be led away by sentiment, but plain facts, and let our motto be as one that adorns many of the trades union banners, viz., "Come, let us reason together," and by so doing some good may be done and difficulties overcome and let us stand for right, whether it be for us or against us.

(Signed) "W. M. DICKEN,
"President Fernie Local Union."

#### Schism in Army.

New York, Oct. 16.—The schism in the ranks of the Salvation Army grows apace. The insurgents, who style themselves "The Salvation Army of America," have unfurled their banner and are daily recruiting their ranks. The commander-in-chief of the loyal army has issued a manifesto calling on the insurgents to return to their allegiance without effect and the unedifying spectacle was recently witnessed of two contending battalions of the Soldiers of the Cross belaboring each other for the possession of a profitable street "pitch." An ultimatum is shortly expected from the general and it is the opinion of the brigadier general and officers of the field staff that if the insurgents do not lay down their arms or banners and Bibles—war will be declared.

#### Mrs. Davis Dying.

New York, Oct. 16.—Mrs. Jefferson Davis, who has been ill of pneumonia at the Hotel Majestic, was still alive early today, but her death, it is said, is not far off. Mrs. Davis took a sudden change for the worse last night, and her physicians said the end was only a question of hours. Her only surviving daughter, Mrs. J. Addison Hayes, and other relatives remained near her bedside during the night. Mrs. Davis is 80 years old.

#### RUSSIAN JUSTICE.

**A Few Taunts Sufficient Excuse for Brutal Murder.**

St. Petersburg, Oct. 16.—After investigating the killing of Mlle. Somenova, the young medical student confined in the central prison of St. Petersburg who was shot dead by a sentry on September 10, when she showed herself at the window of her cell, overlooking the courtyard, the commander of the St. Petersburg prison has thanked the soldier who killed the girl and has given him a reward of $5.

In addition the soldier is upheld as an example to his comrades for the faithful performance of duty. The prisoners claimed that the sentry shot without any warning or provocation, while the sentry said he ordered Mlle. Somenova four times to leave the window, as some of her companions were taunting the regiment with the part they had taken in the suppression of the revolt at Moscow, which resulted in the assassination of General Min, who was formerly colonel of the regiment.

#### Missionaries Meet.

Buffalo, Oct. 16.—The Foreign Christian Missionary society opened its session today at Convention hall. The announcement of committees and of annual reports were followed by addresses and the introduction of several missionaries. The Foreign Missionary Society of the Disciples of Christ which was organized in Louisville, Ky., October 11, 1875, and incorporated under the laws of Ohio, has property in the foreign field valued at $500,000, and has an annuity of 205,000. It employs nearly 200 missionaries and over 300 native evangelists, teachers and helpers, distributed in Africa, China, Cuba, Hawaiian islands, India, Japan, Philippine islands, Scandinavia, Thibet and Turkey. It also sustains a publishing bureau.

#### The Carmelina Sighted.

New Pork, Oct. 16.—The steamer Carmelina, on which Manuel Silveira sailed from Havana on October 2, ostensibly for New York, but which has not since been reported until today, was sighted by Captain Claussen of the Danish ship Hjorthoim, from Havana for New York, who kept in communication with her for two days. The Hjorthoim arrived in New York Saturday and was today anchored off Ellis island. Captain Claussen said that he thought the Carmelina proceeded southward. The departure and alleged defalcation of Silveira was the reason given for the assignment of J. M. Ceballos & Co. of this city.

## CATCHING THE FEVER

**Prairie Cities' Delegations Meet to Organize Professional Baseball League for the Northwest.**

Medicine Hat, Oct. 15.—The Western towns have caught the professional baseball fever. Regina also had a bad attack, and from all accounts, Moose Jaw, Lethbridge, Wetaskawin and Red Deer are in danger of becoming affected with the same malady. Calgary and Edmonton are responsible for the outbreak and this city and Regina seem to be especially hard hit, owing to the enthusiasm which the delegates from the two aforementioned points unbottled at a meeting which was held in the hall today for the purpose of taking the preliminary steps in forming a professional league. The delegates present were from Calgary, Regina and Medicine Hat.

The various details of organization were thoroughly discussed, the delegates being in session all day. It was decided to organize under the name of the Western Canada League of Professional Baseball Clubs and to join the National association. Calgary, Medicine Hat, Edmonton and Regina will receive franchises and two others will be issued, either to Lethbridge and Moose Jaw, or Wetaskiwin and Red Deer.

A monthly salary list of $1200 was practically decided upon and the delegates meet again on November 5 to complete organization. The meeting was characterized by unbounded enthusiasm and confidence in the success which will attend the introduction of league professional baseball in the Northwest.

#### Tragic Death.

Fort William, Ont., Oct. 16.—Wilbur Williamson, 18 years of age, the son of a farmer residing near Murillo, is dead here, the victim of one of the most peculiar accidents which ever occurred in this district. He was holding the belt on a wood saw in place with a short stick, when the stick caught in a wheel and was thrown against the boy's head with such force that it pierced his brain. He died six hours later without regaining consciousness.

## RESIST TO FINISH

### Vancouver Puts Foot on Hindu Immigration

### APPEALS TO LAURIER

**Ottawa Government Sends Evasive Reply---Telegrams to Colonial Secretaries.**

(Special to The Daily Canadian.)

Vancouver, Oct. 16.—The city council has upheld the mayor's action in refusing the last party of Hindus arriving here permission to leave the C. P. R. detention sheds. The police have been instructed to absolutely prevent their dispersion. Mayor Buscome read the letter to the council which he had sent to Sir Wilfrid Laurier and the premier's reply.

Then he had telegraphed to Sir Wilfrid as follows: "City of Vancouver will not further stand for any dumping of East Indians here. A mass meeting has been called to consider taking active measures for the prevention of any further such immigration unless definite and authoritative assurances are given by your government that it will prevent the importation of these undesirable immigrants."

Sir Wilfrid Laurier's reply was also read, as follows. "With reference to telegram, government not prepared at this moment to take action, but will wait for further communication in the matter."

The mayor has also wired to Winston Churchill, the colonial secretary, and to Hongkong. The big mass meeting will be held tomorrow evening.

#### AUTOMOBILE EXPLODES.

**Crashes Into Trolley Pole With Probable Fatalities.**

Cleveland, Ohio, Oct. 16.—An auto, while running at a high rate of speed on Detroit avenue, struck a trolley pole at Kenilworth avenue, Lakewood, a suburb, early today and exploded. Every one of the four occupants of the car were injured and two may die. The injured are Miss Anna Schmitte, burned about the arms; Miss Helena Ackerman, burned about the legs and back, condition critical; Benjamin Camera, burned about the head and hands, and George Hartman, right eye gouged out and skull fractured.

The car was owned by M. J. Kaulbaum, a banker ,a relative of Camera, who was driving the machine when something went wrong and it swerved across the road and struck the trolley pole. The collision and explosion seemed to be simultaneous.

#### Will Send to Eaton's.

(From Cumberland News.)

A young business man of the town, who believes in strict business ethics, and consequently deplores the practice so commonly followed in this place, of sending away for goods which can be procured here, was one day approached by a settler in a manner suggestive of its being quite acceptable, should aforesaid young man see fit to pay attention to said settler's daughter with a view to matrimony. Business, however, is the young man's creed, so to avoid complication and to forestall what seemed to threaten an actual proposal, he said: "I am not a marrying man, at least not at present. You have cows and things to sell; I have goods; when I want a wife, I shall send to Eaton's for one, just as you now send there for the goods I carry." That settled the argument.

#### Yukon Boundary Fixed.

Victoria, Oct. 16.—By the flashing of telegraphic signals from Fort Egbert, Alaska, and from Vancouver, Canada, the exact boundary line between the United States and Canada at the Yukon river has just been determined. A shaft of granite will be reared at the point agreed upon by the observers, and with it as a basis the long boundary stretch on the 141st meridian in the wild and unexplored country from the Arctic ocean southward will be marked out at some future time.

#### Laid Foundation.

Dublin, Oct. 16.—Lord and Lady Aberdeen today officiated at the laying of the foundation stone of the new municipal technical institute in Londonderry.

#### Miners All Rescued.

Durham, Eng., Oct. 16.—All the miners who were entombed as the result of an explosion yesterday in the Wingate colliery, near here, have been rescued.

Spokane, Oct. 16.—Reno Hutchinson, secretary of the Y. M. C. A., was shot and killed in the best residential section of the city last night by a highwayman.

# HUDSON'S BAY STORES

Cool nights are now in order. They will invite pleasant dreams of

# HUDSON'S BAY BLANKETS

We have plenty of them in red and blue.

3 1-2 Points, weighing about 10 pounds, $7.50 per pair
4 Points, weighing about 12 pounds, - 8.50 per pair

These blankets are justly celebrated for their excellence. We alone carry them in this city.

HEADQUARTERS FOR CAMPERS, MINERS, PROSPECTORS AND LUMBERMEN.—Pillows, Comforters, Gloves and Mits, Socks, Shirts and Underclothing, Oil Clothing, Sweaters, Miners' and prospectors' Boots and Shoes and Rubbers. Groceries and Provisions. Everything of the Best quality and prices surprisingly Low.

# HUDSON'S BAY STORES



# THE DAILY CANADIAN

Published six days a week by the CANADIAN PUBLISHING COMPANY, LTD.
Baker St., Nelson, B. C.

Subscription rates, 50 cents a month delivered in the city, or $5.00 a year if sent by mail, when paid in advance.
Advertising rates on application.
All monies paid in settlement of The Daily Canadian accounts, either for subscriptions or advertising, must be receipted for on the printed forms of the Company. Other receipts are not valid.

OCTOBER 16, 1906.


"By one word we are sometimes judged to be wise and by one word sometimes judged to be foolish. Let us therefore be careful what we say."—CONFUCIUS.—

## IMMIGRATION ANOMALIES.

The Canadian is in receipt of a copy of "The Law of Canada Respecting Immigrants and Immigration," issued by the superintendent of immigration at Ottawa with the request that it be read carefully and preserved for future reference. We have done both and appreciate the brochure as a clear setting forth of the immigration laws of the Dominion and to some extent the manner in which they are to be interpreted.

Section 30 of the act would seem to promise us an easy solution of the danger that threatens British Columbia through the immigration of hordes of Sikhs who are now infesting the coast camps and cities. It reads as follows: "The governor in council may, by proclamation or order, whenever he considers it necessary or expedient, prohibit the landing in Canada of any specified class if immigrants, of which due notice shall be given to the transportation companies."

It would appear therefore, that all that is necessary for us to do is to call the attention of the Dominion immigration office to the intolerant attitude of this entire province toward the Sikh invasion and establish the fact that the Sikhs are an undesirable class of invaders. The power conferred by section 30 is apparently absolute and unequivocal.

The Canadian however wishes to call the attention of its readers to several anomalies that attach themselves to the present situation. The act from which section 30 as above is quoted was assented to on the 13th of July of the present year. It has therefore been in force for a period of three months. It is only during these last three months that the country has been threatened with the Hindu invasion and it would seem that even so many as are present in the country could have been kept out under the provisions of the act.

Furthermore, it is but a few days since Mr. R. G. McPherson returned from Ottawa and told his constituents that he had impressed upon the authorities at Ottawa that the West is determined to keep this a white man's country. He even went so far as to tell his constituents that there is nothing in the present machinery of the law to keep out the Hindus but as a result of the pressure that he had brought to bear on the heads of the departments, special legislation would be enacted at the next session, otherwise almost immediately.

Accepting Mr. McPherson's statements at their face value, let us ask since this act was assented to on the 13th of July, why does Mr. McPherson say there is no machinery in the present law to provide against Sikh immigration? Or to put the case another way: If Mr. McPherson did so much to impress upon the authorities at Ottawa that the West is to be kept a white man's country and if—as he said—he received positive assurances that legislation would be enacted, granting that section 30 means what it says, why did not the authorities call his attention to the said section and show him the law as it stands?

We are more than ever convinced that Mr. McPherson had but one end in view when he took to himself such fulsome praise for his patriotic attachment to the interests of the white man in the West.

The new Liberal party slate hints that Mr. McPherson is to step down out of the arena of Dominion politics —where he has not been too happy nor exhibited even scintillating brilliance —into the sphere of provincial politics to take the place of Mr. McDonald who is—obviously—to be promoted to the bench. Mr. McPherson needed a rallying cry in British Columbia, and he thought he found it in his claim to such rigid determination to keep it for the white man. But what are these pretensions worth when the governor in council can cancel the rights of the Sikhs to come to British Columbia by the stroke of his pen?

Let us go still deeper into this little Liberal plot for it will bear still further investigation. Dr. Munro is the Dominion immigration agent and health officer at Vancouver. As such he must have been aware, since the 13th of July, of the existence of section 30 which would make possible the exclusion of the Sikhs by order of the governor in council.

What has he done? He has been the most stalwart champion of the Hindus; he has defended them against what he has called the calumnies of the laboring men who have protested against their invasion. He has, without doubt, reported to Ottawa, to just the same effect as he has spoken in Vancouver. It is to him, more than to anyone else that Ottawa will look for the reports upon which to base its decision as to the exclusion of the British Indians.

So we have Mr. McPherson tearing his hair at the invasion and affirming that his influence alone, against the malversations of the Eastern Conservative press, has pledged the government to the exclusion of these people, while all the time the agent of the Dominion government has been loudly calling out that injustice is being done when their exclusion is asked for. Without a suspicion that there can be any collusion these anomalies are among the many funny things by which the dust has been thrown into the eyes of the people till it has been too late for them to see.

## A COMPLICATED CASE.

In the Controverted Elections Act case now being held in Regina, Mr. Haultain has advanced arguments which, if the court agrees with them, will cause a tremendous upheaval in Saskatchewan, says the Winnipeg Tribune.

When an election protest came before Judge Prendergast, some months ago, the judge decided that the Controverted Elections Act was not in force in Saskatchewan since the Autonomy Act came into effect. This, he claimed, made it impossible for him to hear these cases.

It is the appeal from this decision that is now being heard in Regina—and in that appeal Mr. Haultain has argued that the Controverted Elections Act is as much in force in Saskatchewan as is the Elections Act itself. Thus, if neither of these acts be in force, there is no lawful government in Saskatchewan.

If the court should take this view of the case, a situation unprecedented in Canada would at once be created. The Scott government would cease to exist and new elections would have to be ordered by the crown.

The possibility of such an event gives the case now being heard in Regina an exceptional interest.

The outcome of it should be closely watched by all who have followed the devious course of the Scott government and the Saskatchewan courts since the passing of the notorious Autonomy bills. It should also be closely watched by all interested in constitutional government in Canada.

[The above case has since been referred to the full court of Saskatchewan, which will sit within a month. —Ed. Canadian.]

Query—If the Houston Conservatives of Nelson are going to vote for Dr. Hall, who are the Houston Liberals going to vote for?

## TIMBER NOTICES.

Notice is hereby given that, thirty days after date, I intend to apply to the Honorable the Chief Commissioner of Lands and Works for a special license to cut and carry away timber from the following described lands, situate in the West Kootenay district:
Commencing at a post marked Fred Atkinson's northwest corner post, planted about one mile east of Upper Arrow lake and joining Lot 398; thence east 80 chains, thence south 80 chains, thence west 80 chains, thence north 80 chains to point of commencement.
Dated this 4th day of October, 1906.
FRED. ATKINSON,
CHAS EHL.

Take notice that 30 days after date we intend making application to the Honorable the Chief Commissioner of Lands and Works for a special license to cut and carry away timber from the following described lands; Commencing at a post near the southeast corner of the K. & S. Railway, Lot 820, running thence north 160 chains; thence east 40 chains; thence south 160 chains; thence west 40 chains to point of commencement.
Dated, September 18th, 1906.
WATTSBURG LUMBER COMPANY,
DANIEL TUOMEY, Agent.

Notice is hereby given that 30 days after date I intend to apply to the Hon. the Chief Commissioner of Lands and Works for a special licence to cut and carry away timber from the following described lands, situate in West Kootenay district: Commencing at a post on Robinson creek, three-quarters of a mile northwest of Larcher's pre-emption, thence west 80 chains, thence north 80 chains, thence east 80 chains, thence south 80 chains to point of commencement,
Located July 25th, 1906.
GEO. HENDERSON, Locator.

## MORTGAGE SALE.

Under and by virtue of the powers of sale contained in a certain mortgage which will be produced at the time of sale, there will be offered for sale by public auction on Saturday the 20th day of October, 1906, at the hour of 12 o'clock noon, at the Hotel Hume, corner of Ward and Vernon streets, Nelson, B. C., by Messrs. Charles A. Waterman & Co., the following property, viz: Lots numbers fifteen (15) and sixteen (16), both in Block number ten (10), being part of the sub division of Lot number ninety six, Group one, in the district of Kootenay, British Columbia, and known as the Hume addition to Nelson, B. C., according to a map or plan deposited in the Land Registry office and numbered 284 B.
Upon the said land is erected a large and commodious dwelling house in first-class order, with city water. This property is not far from the business portion of the city.
Terms and conditions made known at the time of sale or in the meantime upon application to
EDWARD A. CREASE,
Mortgagee's Solicitor.
Dated at Nelson the 17th day of Sept. 1906.

## Certificate of Improvements

### NOTICE

"Eclipse No. 2," "Vevey," "Happy Medium," "International" and "Alta Fractional" mineral claims, situated in the Slocan City Mining Division of West Kootenay district.
Where located:—North of Twelve Mile creek, about two miles up.
Take notice that I, H. R. Jorand, of Slocan, B. C., Free Miner's Certificate No. B78300, as agent for L. A. Cole, Free Miner's Certificate No. B4634, intend, sixty days from the date hereof, to apply to the Mining Recorder for a Certificate of Improvements, for the purpose of obtaining a Crown Grant of said mineral claims.
And further take notice that action, under Section 37, must be commenced before the issuance of such Certificate of Improvements.
Dated this 20th day of September, 1906.
H. R. JORAND.

## LAND NOTICES.

Notice is hereby given that 60 days after date I intend to apply to the Hon. Chief Commissioner of Lands and Works for permission to purchase the following described lands situated in the West Kootenay district: Beginning at a post marked "William Keil's N. W. corner," and planted about one mile south of the north end of Whatshan (Cariboo) lake, about twenty chains west of the west shore of said lake and on the south boundary of E. R. Keil's application to purchase; thence south 80 chains; thence east 20 chains, more or less, to the said lake shore; thence northerly along the said shore 80 chains, more or less, to the said south boundary of E. R. Keil's application to purchase; thence west 20 chains, more or less to the point of commencement, containing 160 acres, more or less.
Dated Oct. 12, 1906.
WILLIAM KEIL,
By F. L. HAMMOND, Agent.

Notice is hereby given that 60 days after date I intend to apply to the Hon. Chief Commissioner of Lands and Works for permission to purchase the following described lands situated in the West Kootenay district: Beginning at a post marked "O. U. MacMicking's N. W. corner," and planted on the west shore of Whatshan (Cariboo) lake, about three miles north of the Upper Narrows of the said lake and opposite the island in the said lake; thence south 80 chains; thence east 40 chains, more or less, to the lake shore; thence following the said shore in a northerly and westerly direction 120 chains, more or less, to point of commencement, containing 320 acres, more or less.
Oct. 13. 1906.
O. U. MACMICKING,
By F. L. HAMMOND, Agent.

Notice is hereby given that 60 days after date I intend to apply to the Hon. Chief Commissioner of Lands and Works for permission to purchase the following described lands situated in the West Kootenay district: Beginning at a post marked "Herbert Warren's N. E. corner," and planted on the west shore of Whatshan (Cariboo) lake, about one-quarter mile north of the southern end of the lake; thence west 80 chains; thence south 80 chains; thence east 80 chains, more or less, to Whatshan creek; thence following north along the creek and lake shore 80 chains, more or less, to point of commencement, containing 640 acres, more or less
Dated this 8th day of October, 1906.
HERBERT WARREN,
F. L. HAMMOND, Agent.

Notice is hereby given that 60 days after date I intend to apply to the Hon. Chief Commissioner of Lands and Works for permission to purchase the following described lands situated in the West Kootenay District: Beginning at a post marked, "Antoinette Hirch's N. E. corner," and planted on the shore of Whatshan (Cariboo) lake at the southeast corner of the said lake; thence south 40 chains; thence west 40 chains, more or less, to the shore of Whatshan creek; thence following the shore line of said creek and lake in a general northerly and easterly direction 80 chains, more or less, to point of commencement; containing 160 acres, more or less
Oct. 13th, 1906.
ANTOINETTE HIRSCH,
By F. L. HAMMOND, Agent.

Notice is hereby given that sixty days after date I intend to apply to the Honorable Chief Commissioner of Lands and Works for permission to purchase the following described lands:
Commencing at a post placed on the northwest corner of Albert Elliott's application to purchase, running 80 chains east along the northern boundary of same; thence 80 chains north; thence 80 chains west; thence 80 chains south, to point of commencement, containing 640 acres, more or less.
Dated Oct. 13, 1906.
JOHN ELLIOTT,
By his agent, ERNEST W. ROBINSON.

Notice is hereby given that 60 days after date, I intend to apply to the Hon. Chief Commissioner of Lands and Works for permission to purchase the following described lands in the West Kootenay District: Beginning at a post marked "W. S. Elvidge's S. W. corner," and planted about one-quarter mile west of the west shore of Whatshan (Cariboo) lake, and about one and one-quarter miles north of the southern end of the lake; thence north 80 chains; thence east 40 chains more or less to the shore of the Whatshan lake; thence following said shore in a general southerly and westerly direction 100 chains more or less to a point on the shore due east of the post of commencement; thence west 20 chains more or less to the point of commencement, containing 320 acres more or less.
Dated this 9th day of Oct., 1906.
W. S. ELVIDGE,
F. L. HAMMOND, Agent.

Notice is hereby given that 60 days after date I intend to apply to the Honorable the chief Commissioner of Lands and Works for permission to purchase the following described lands situate in West Kootenay District: Commeneng at a post marked "P. McArthur's N. W. corner post situate near the N. E. corner of land applied for by S. McArthur thence south 40 chains, more or less; thence east 80 chains; thence north 40 chains, more or less; thence west 80 chains to point of commencement.
Salmo, B. C., August 11th, 1906.
P. MCARTHUR
T. H. ATKINSON, Agent.

Notice is hereby given that 60 days after date I intend to apply to the Honorable the Chief Commissioner of Lands and Works for permission to purchase the following described lands, situate in the West Kootenay district, starting from a post planted at the S. W. corner of Ernest W. Robinson's Application to Purchase, and on the north bank of the North Fork of Dog creek; thence 40 chains west, 80 chains north, 100 chains east, 40 chains south, 20 chains west, 20 chains south to intersection of north line of E. W. Robinson's Application to Purchase, thence 40 chains west and 20 chains south to point of commencement, containing 640 acres.
Dated 18th day of August, 1906.
F. W. ROBINSON,
per ERNEST W. ROBINSON, Agent.

Notice is hereby given that 60 days after date I intend to apply to the Hon. the Chief Commissioner of Lands and Works for permission to purchase the following described lands in West Kootenay district, province of British Columbia; Commencing at a post marked "William Tollington's northwest corner post," said post being planted at the southwest corner of the "Queen Mineral Claim," and adjoining the east line of McPhail's pre-emption, thence south twenty (20) chains along said line, thence east forty (40) chains, thence north twenty (20) chains, thence west forty (40) chains more or less, to the place of commencement.
Dated 1st day of August, 1906.
WILLIAM TOLLINGTON,
By his agent J. E. Taylor.

Sixty days after date I purpose making application to the Chief Commissioner of Lands and Works for permission to purchase the following described land; Commencing at a post marked "I. P's S. W. corner," adjoining the east boundary of D. Pierce's application to purchase, running thence 80 chains north; thence 80 chains east; thence 80 chains south; thence 80 chains west to point of commencement, containing 640 acres more or less.
Dated the 11th day of August, 1906.
I. PIERCE,
per F. G. FAUQUIER,

Sixty days after date I purpose making application to the Chief Commissioner of Lands and Works for permission to purchase the following described land: Commencing at a post marked "K. F's S. E. corner," and situate about one mile from Silver Tip Point, on Whatshan lake, and near Christie creek, running thence 80 chains north; thence 80 chains west; thence 80 chains south, following the lakeshore; thence 80 chains east to the point of commencement, containing 640 acres more, or less.
Dated the 11th day of August, 1906.
K. FAUQUIER,
Per F. G. FAUQUIER, Agent.

Sixty days after date I purpose making application to the Honorable the Chief Commissioner of Lands and Works for permission to purchase the following described land: Commencing at a post marked "D. P's S. W. corner," adjoining K. Fauquier's application to purchase, running thence 80 chains north; thence 80 chains east; thence 80 chains south; thence 80 chains west to the point of commencement, containing 640 acres, more or less.
Dated the 11th day of August, 1906.
D. PIERCE,
Per F. G. FAUQUIER, Agent.

Notice is hereby given that sixty days after date I intend to apply to the Hon. Chief Commissioner of Lands and Works for permission to purchase the following described lands, 160 acres, commencing at a post marked John Toye, planted on the east shore of Lower Arrow lake, about one mile north of Sunshine creek, thence forty chains east, thence forty chains south, thence forty chains west, thence forty chains north along lake shore to point of commencement.
Dated this 13th day of September, 1906.
JOHN TOYE,
HARRY GIBSON, Agent.

Notice is hereby given that 60 days after date I intend to apply to the Honorable the Chief Commissioner of Lands and Works for permission to purchase the following described land, situate in Fire Valley, in the West Kootenay district, adjoining W. A. Calder's pre-emption, starting at a post marked M. McQuarrie's southwest corner, running 80 chains east, thence 40 chains north, thence 80 chains west thence 40 chains south to point of commencement.
Dated this 11th day of September, 1906.
MARY MCQUARRIE,
J. E. TAYLOR, Agent.

Notice is hereby given that 60 days from date I intend to apply to the Honorable the Chief Commissioner of Lands and Works for permission to purchase the following described lands situate in West Kootenay District; Commencing at a post marked "E. Stewart's N W. corner post," situated near the Junction of Lost creek and South Fork of Salmon, thence south 40 chains, more or less; thence east 80 chains; thence north 40 chains, more or less; thence west 80 chains to point of commencement.
Salmo, August 11th, 1906.
E. STEWART
T. H. ATKINSON, Agent.

Notice is hereby given that 60 days after date I intend to apply to the Honorable the Chief Commissioner of Lands and Works to purchase the following described lands, 320 acres, more or less; commencing at a post planted on the west bank of Upper Arrow lake at a point about 7 miles below Nakusp, and marked G. A. B. H., N. E. corner post; thence 80 chains west; thence 40 chains south; thence 80 chains east, more or less to lake shore; thence along lake shore to point of beginning.
Dated this 5th day of Sept., 1906. G. A. B. HALL.

60 days after date I intend to apply to the Honorable the Chief Commissioner of Lands and Works, Victoria, B. C., to purchase 640 acres of land situate west of Arrow lake on the west side of Whatchan creek and joining the north boundary of S. J. Annable application to purchase. Commencing at a post marked R. J. E. S. E. corner and running west 80 chains; thence north 80 chains; thence east 80 chains; thence south to point of commencement.
September 2nd 1906.
R. J. ELLIOT.

Notice is hereby given that 60 days after date I intend to apply to the Honorale Chief Commissioner of Lands and Works for permission to purchase the following described lands, situate in the West Kootenay district; starting from a post planted at the N. E. corner of F. W. Robinson's Application to purchase, thence 40 chains east, 80 chains south, 20 chains west, 20 chains north, 40 chains west, 20 chains north, 20 chains east, 40 chains north to point of commencement, containing 160 acres.
Dated 18th day of August, 1906
D. C. E. ROBINSON,
per ERNEST W. ROBINSON, Agent.

Notice is hereby given that sixty days after date I intend to apply to the Honorable the Chief Commissioner of Lands and Works for permission to purchase the following described land on the west shore of upper Arrow Lake and joining J. H. Feeney's pre-emption: Running west 40 chains; thence north 80 chains, thence east 40 chains, to the shore of the lake; thence south following the lake shore to point of commencement, containing 320 acres more or less.
Dated August 19, 1906.
H. F. MACLEOD
J. J. KELLY, Agent.

Notice is hereby given that sixty days after date I intend to apply to the Honorable the Chief Commissioner of Lands and Works for permission to purchase the following described land on the west side of Lower Arrow Lake and joining the south line of the Indian Reservation: Running west 20 chains; thence south 80 chains; thence east 20 chains, to the shore of the lake; thence north following the lake shore to the point of commencement, containing 160 acres more or less.
Dated August 20, 1906.
W. B. MACLEOD
J. J. KELLY, Agent.

Notice is hereby given that 60 days after date I intend, to apply to the Honorable the Chief Commissioner of Lands and Works for permission to purchase the following described lands, situate in the West Kootenay district: Commencing at a post marked "A. Turner's N. W. corner post," situated at the N. E. corner of land applied for by E. Stewart, thence south 40 chains, more or less; thence east 80 chains; thence north 40 chains, more or less; thence west 80 chains to point of commencement.
Salmo, B. C., August 11, 1906.
A. TURNER,
T. H. ATKINSON, Agent.

Notice is hereby given that 60 days after date I intend to apply to the Honorable the Chief Commissioner of Lands and Works for permission to purchase the following described land in West Kootenay District about seven miles south of Burton City: Commencing at a post planted on the east bank of Trout creek and marked Mrs. W. H. Hamilton's S. W. C. Post and running north 80 chains; thence east 80 chains; thence south 80 chains; thence west 80 chains to place of beginning, containing 640 acres, more or less.
Dated this 22nd day of August, 1906.
MRS. W. H. HAMILTON
W. H. HAMILTON, Agent.

Notice is hereby given that 60 days after date I intend to apply to the Honorable the Chief Commissioner of Lands and Works, Victoria, to purchase 80 acres of land, situate about one mile east of Burton City on the east side of Arrow lake, and described as follows: Commencing at a post planted at the northeast corner of Lot 6550, thence north 20 chains, thence west 40 chains, thence south 20 chains, thence east 40 chains to place of beginning
August 28th, 1906
J. R. HUNTER.

Notice is hereby given that 60 days after date I intend to apply to the Hon. the Chief Commissioner of Lands and Works for permission to purchase the following described lands in West Kootenay district: Beginning at a post marked "Otto Hirsch's N W. corner" and planted on the west shore of Whatshan (Cariboo) lake, about one-fourth mile west of the narrows of Whatshan lake; thence south 80 chains; thence east 40 chains more or less to the shore of the Narrows; thence following the said shore in a general northerly and westerly direction 120 chains more or less, to the point of commencement, containing 320 acres more or less.
Dated this 8th day of Oct., 1906.
OTTO HIRSCH,
F. L. HAMMOND, Agent.

Notice is hereby given that sixty days after date I intend to apply to the Hon. Chief Commissioner of Lands and Works for permission to purchase the following described lands in West Kootenay district: Beginning at a post marked "E. K. Alden's S. E. corner," and planted on the east shore of Whatshan (Cariboo) lake, about one mile north of the southern end of the lake; thence north 80 chains; thence west 40 chains, more or less, to the shore of Whatshan lake; thence following said shore in a general southerly and easterly direction 100 chains, more or less, to the point of commencement, containing 320 acres, more or less
Dated this 8th day of Oct., 1906.
E. K. ALDEN,
F. L. HAMMOND, Agent.

Notice is hereby given that 60 days after date I intend to apply to the Honorable the Chief Commissioner of Lands and Works for permission to purchase the following described lands in the West Kootenay district, near Burton City; commencing at a post planted at the southeast corner of George Hudson's pre-emption claim, and marked Harry G. Tollington's N. E. C. post, and running south 40 chains, thence west 20 chains, thence north 40 chains, thence east 20 chains to place of beginning, containing 80 acres of land, more or less.
Dated this 20th day of August, 1906.
HARRY G. TOLLINGTON.

Notice is hereby given that sixty days after date I intend to apply to the Hon. Chief Commissioner of Lands and Works for permission to purchase the following described lands in the West Kootenay district: Beginning at a post marked "Bertha Hirsch's N. E. corner," and planted on the east shore of Whatshan (Cariboo) lake, at the narrows of the lake, and about one mile south of Arrow lake trail; thence south 80 chains; thence west 80 chains more or less to the shore of the narrows; thence following the said shore in a general northerly and easterly direction 120 chains more or less to the point of commencement, containing 640 acres more or less.
Dated this 8th day of Oct., 1906.
BERTHA HIRSCH'
F. L. HAMMOND, Agent.

Notice is hereby given that two months after date I intend to apply to the Honorable the Chief Commissioner of Lands and Works for a Lease of all that land being the foreshore adjoining subdivisions 1, 3 and 4 of Lot 309, Group one (1) Kootenay, and being on the south shore of the West Arm of Kootenay lake, in the district of Kootenay:
Commencing at a post marked "A. E. Watts' southeast corner post"; thence 60 chains west, thence 20 chains north; thence 60 chains east; thence 20 chains south to the place of commencement; the said land and foreshore to be be used for sawmill purposes.
Dated this 21st day of August, 1906.
A. E. WATTS.

Notice is hereby given that 60 days after date I intend to apply to the Honorable the Chief Commissioner of Lands and Works for permission to purchase the following described land in West Kootenay District about seven miles south of Burton City: Commencing at a post planted on the east bank of Trout creek and marked Alex Cheyne's N. W. C. Post and running south 80 chains; thence east 80 chains; thence north 80 chains; thence west 80 chains to post of beginning, containing 640 acres of land, more or less.
Dated this 22nd day of August, 1906
ALEX CHEYNE
W. H. HAMILTON, Agent.

Sixty days after date, I Margrett McQuarrie, intend to apply to the Honorable the Chief Commissioner of Lands and Works, Victoria, B. C., to purchase the following described land, Commencing at a post marked M. McQuarrie, on the bank of Lower Arrow lake, thence 40 chains west; thence 60 chains north; thence 40 chains east; thence 60 chains south to place of commencement, said to contain 160 acres more or less. Covering ground held by G. B. Anderson's pre-emption.
Dated this 14th day of September, 1906.
MARGRETT MCQUARRIE,
W. L. PAYNE, Agent.

Notice is hereby given that I intend, 60 days after date to apply to the Honorable the Chief Commissioner of Lands and Works for permission to purchase the following described lands in West Kootenay district, about five miles south of Burton City, commencing at a post planted on the east bank of tract C. R., and marked "W. H. Hamilton's S. W. C. post," and running north 80 chains, thence east 80 chains, thence south 80 chains, thence west 80 chains to place of beginning, containing 640 acres of land, more or less.
Dated this 22nd day of August, 1906.
W. H. HAMILTON.

Notice is hereby given that 60 days after date I intend to apply to the Honorable Chief Commissioner of Lands and Works for permission to purchase the following described lands, situate in West Kootenay district: Commencing at a post marked "B. Conkey's N. W. corner post," situate near the N. E. corner of land applied for by R.R., thence south 40 chains, more or less; thence east 80 chains; thence north 40 chains, more or less; thence west 80 chains to point of commencement.
Salmo, August 11, 1906.
B. CONKEY,
T. H. ATKINSON, Agent.

Notice is herby given that 60 days after date I intend, to apply to the Honorable the Chief Commissioner of Lands and Works for permission to purchase the following described lands situate in West Kootenay district: Commencing at a post marked "R. Ross's N. W corner post," situate near the N. E. corner of land applied for by A. McLean, thence south 40 chains, more or less; thence east 80 chains; thence north 40 chains, more or less; thence west 80 chains to point of commencement
Salmo, August 11, 1906.
R. ROSS,
T. H. ATKINSON, Agent.

Notice is hereby given that sixty days after date I intend to apply to the Honorable the Chief Commissioner of Lands and Works for permission to purchase the following described lands situate in West Kootenay district: Commencing at a post marked "A. McLean's N. W. corner post," situate near the N.E. corner of land applied for by A. McLaughlan, thence south 40 chains, more or less; thence east 80 chains; thence north 40 chains, more or less; thence west 80 chains to point of commencement
Salmo, August 11, 1906.
A. MCLEAN,
T. H. ATKINSON, Agent

Notice is hereby given that 60 days after date I intend to make application to the Honorable the Chief Commissioner of Lands and Works for permisson to purchase the following described lands, situate in West Kootenay district: Commencing at a post marked "A. McLaughlin's N. W corner post," situate near the N. E. corner of land applied for by P. McArthur, thence south 40 chains, more or less; thence east 80 chains; thence north 40 chains, more or less; thence west 80 chains to point of commencement.
Salmo, August 11, 1906.
A. MCLAUGHLAN,
T. H. ATKINSON, Agent.


# FRED IRVINE & Co.

NEW LADIES' BLOUSES AND SHIRT WAISTS.

We have just received a splendid stock of Ladies' Shirt Waists in Embroidered Cashmere in Cream, Navy and fancy colors, in sizes from 32 to 42 inches, and we are selling these at exceedingly low prices while they last.

SPECIAL BARGAINS IN FURS.

# FRED IRVINE & Co.


Notice is hereby given that 60 days after date I intend to apply to the Honorable Chief Commissioner of Lands and Works for permission to purchase the following described lands, situated on the east side of Arrow lake: Commencing at a post marked A. Macleod's location post, thence south forty chains, following W. Toye's eastern boundary; thence east sixty chains, to east bank of Garibaldi Creek; thence north forty chains; thence east sixty chains to point of commencement, containing 220 acres, more or less.
Dated September 1, 1906.
ALEXA MACLEOD.
Per N. DEMERS, Agent.

Notice is hereby given that 60 days after date I intend to apply to the Honorable the Chief Commissioner of Lands and Works for permission to purchase the following described lands, situated on the east side of Arrow lake: Commencing at the northeast corner of A. Anthony's purchase, thence north forty chains, thence west forty chains, thence south forty chains, thence east forty chains to point of commencement, containing 160 acres, more or less.
Dated September 1, 1906.
JAMES F. MACLEOD,
per N. DEMERS, Agent.

Notice is hereby given that 60 days after date I intend to apply to the Honorable the Cnief Commissioner of Lands and Works for permission to purchase the following described lands: Commencing at a post marked "J. W B's S. W corner," placed on the east shore of Lower Arrow Lake at the northwest corner of J. Christie's Application to Purchase, running thence 40 chains east; thence 80 chains north; thence 40 chains more or less, west to the lake shore; thence following lake shore to point of commencement containing 320 acres more or less.
Dated the 23rd day of July, 1806.
J. W. BATES.

Notice is hereby given that sixty days after date I intend to apply to the Hon. Chief Commissioner of Lands and Works for permission to purchase the following described lands, in West Kootenay District: Commencing at an initial post planted at the southeast corner of McCoy's pre-emption, thence 20 chains west to east boundary of Lot 6199; thence following said boundary south to southeast corner of said lot; thence 10 chains west; thence 50 chains south; thence 30 chains east; thence 20 chains north to southwest corner of Lot 222; thence following west boundary of Lot 222 to initial post,
September 21, 1906.
D. D. WOLFF,
per ERNEST W. ROBINSON.

Notice is hereby given that 60 days after date, I intend to apply to the Hon. Chief Commissioner of Lands and Works for permission to purchase the following described lands, situate on the East shore of Lower Lake, about one and one half mile South of Edgewood, B. C. and adjoining J. T. Beattie's application to purchase, and commencing at a post marked Donald Wilson's South West corner, thence running North sixty chains, thence East forty chains, thence South, sixty chains, thence West forty chains to place of commencement, and containing 240 acres more or less.
DONALD WILSON,
M. R. MCQUARRIE, Agent.
Dated this 25th day of September, 1906.

Notice is hereby given that two months after date I intend to apply to the Honorable Chief Commissioner of Lands and Works for permission to purchase 640 acres of land, described as follows: Commencing at a post planted at the southwest of I. C. Morrison's ranch in Fire Valley, West Kootenay district, marked "J. B. Munro's northeast corner post"; thence 80 chains west; thence 80 chains south; thence 80 chains east; thence 80 chains north to the place of commencement.
Dated 11th day of September, 1906.
J. B. MUNROE,
W. A. CALDER, Agent.

Notice is hereby given that 60 days after date I intend to apply to the Hon. Chief Commissioner of Lands and Works for permission to purchase the following described lands, situate in West Kootenay district: Beginning at a post marked "Arthur Warren's S. W. corner," and planted on the east shore of Whatshan (Cariboo) lake, about two miles north of the narrows of Whatshan lake, and at the S. E. corner of W. Secombe's application to purchase; thence east 40 chains; thence north 80 chains; thence west 40 chains; thence south 80 chains to point of commencement; Containing 320 acres more or less.
Dated this 8th day of Oct. 1906.
ARTHUR WARREN,
F. L. HAMMOND, Agent.

Notice is hereby given that sixty days after date I intend to apply to the Honorable the Chief Commissioner of Lands and Works for permission to purchase the following described lands situate in the West Kootenay district, starting from a post planted on the north bank of the North Fork of Dog creek; thence 20 chains west, 20 chains north, 60 chains west, 40 chains north, 20 chains west, 20 chains north, 20 chains west, 20 chains north, 80 chains east, 20 chains south, 20 chains east, 40 chains south, 20 chains east, 40 chains south to point of commencement, containing 640 acres.
Dated 18th day of August, 1906.
ERNEST W. ROBINSON

Sixty days after date I intend to apply to the Honorable the Chief Commissioner of Lands and Works, Victoria, to purchase 240 acres of land, located and described as follows: Being the northeast quarter of Section twenty-two, and the south half of the northwest quarter Section twenty three, Township sixty-nine. And further described as follows: Commencing at a post marked J. J. N. W. corner, and planted 40 chains east of the northwest corner of Section twenty-two and running east 40 chains, thence south 20 chains, thence east 40 chains, thence south 20 chains, thence west 80 chains, thence north 40 chains to place of beginning.
August 21st, 1906.
JAMES JOHNSTONE,
W. A. Calder, Agent.

Notice is hereby given that 60 days after date I intend to apply to the Honorable the Chief Commissioner of Lands and Works for permission to purchase the following described lands: Commencing at a post marked "J. A. O. R's S. W. corner," placed at the northeast corner of Lot 6960 running 80 chains north; thence 80 chains east; thence 80 chains south; thence 80 chains west to point of commencement, containing 640 acres more or less.
Dated the 21st day of July 1906.
J. A. O'REILLY

Sixty days after date I intend to apply to the Commissioner of Lands and Works, Victoria, to purchase 160 acres of land, situate and described as follows: Commencing at a post planted on the west side of Arrow lake opposite Cariboo City, at or near the southwest corner of B. Haig purchase, and marked "G. M. A., S. E. corner," and running north 40 chains, thence west 40 chains to H. Annable's purchase, thence south 40 chains more or less to the lake shore, thence along the lake shore to place of beginning.
August 25th, 1906.
G. M. ANNABLE.

Notice is hereby given that 60 days after date I intend to make application to the Honorable the Chief Commissioner of Lands and Works for permission to purchase about 300 acres of land situated on the Salmon river, West Kootenay district, commencing at a post marked S. R. Butter's N E. Corner, planted on the west bank of the river, about 4¼ miles north of the international boundary, thence west 60 chains, thence 80 chains south, thence east about 20 chains to the river, thence northerly along the river to place of commencement.
August 18th, 1906.
S. R. BUTTER,
T. H. Atkinson, Agent.

Notice is hereby given that 60 days after date I intend to apply to the Chief Commissioner of Lands and Works for permission to purchase the following described lands, situate in West Kootenay district: Commencing at a post marked J. McArthur's N. W. corner post," situate near the N. E. corner of land applied for by A. Turner, thence south 40 chains, more or less; thence east 80 chains; thence north 40 chains, more or less; thence west 80 chains to point of commencement.
Salmo, August 11, 1906.
J. MCARTHUR,
T. H. ATKINSON, Agent.

Notice is hereby given that sixty days after date I intend to apply to the Hon. Chief Commissioner of Lands and Works for permission to purchase the following described lands situate in West Kootenay District, Commencing at a post marked "A. Hirsch's S. E. Corner" planted at the S. W. corner of Lot 373, about miles north of Burton City and about ¼ of a mile west of the Columbia river, thence north 80 chains; thence west 40 chains thence south 80 chains; thence east 40 chains to point of commencement, containing 320 acres.
Dated this 14th day of September, 1906.
A. HIRSCH
Per RALPH SLYE, Agent.

Notice is hereby given that 60 days after date I intend to apply to the Honorable the Chief Commissioner of Lands and Works for permission to purchase the following described lands, starting from a post marked W. T's northwest post, thence south 40 chains, thence east 80 chains, thence north 40 chains, thence west 80 chains to point of commencement, containing 320 acres, more or less; adjoins on the east of A. Anthony's application to purchase.
Dated this 28th day of August, 1906.
W. TOYE
N. DEMERS, Agent.

Notice is hereby given that sixty days after date I intend to apply to the Hon. Chief Commissioner of Lands and Works for permission to purchase the following described lands, 320 acres, starting at a post marked Catherine Toye, and planted on the east shore of Lower Arrow lake, near Gladstone Creek, thence 40 chains east, thence 80 chains north, thence 40 chains west to lake shore, thence south along lake shore to point of commencement.
Dated this 13th day of September, 1906.
CATHERINE TOYE,
HARRY GIBSON, Agent.

Notice is hereby given that 60 days after date I intend to apply to the Honorable the Chief Commissioner of Lands and Works for permission to purchase the following described lands situated on the east side of Arrow lake: Commencing at the southwest corner of A. Anthony's purchase, thence south twenty chains, thence east forty chains, thence north twenty chains, thence west twenty chains to point of commencement, containing 80 acres, more or less.
Dated September 1, 1906
BESSIE M. STUART,
per N. DEMERS, Agent.

Notice is hereby given that sixty days after date I intend to apply to the Honorable the Chief Commissioner of Lands and Works for permission to purchase the following described lands, situate in the West Kootenay district, and adjoining Paul Andre's pre-emption, starting at a post marked A. J. Long, N. E. corner, on the west shore of Lower Arrow lake, thence 20 chains west, thence 40 chains south, thence 20 chains east, thence 40 chains north to point of commencement.
Dated at Nelson, B. C., this 8th day of September, 1906
A. J. LONG,
WM. POLLARD, Agent.

Notice is hereby given that sixty days after date I intend to apply to the Honorable the Chief Commissioner of Lands and Works for permission to purchase the following described lands situate in West Kootenay district: Commencing at a post planted at Robert Corlett's north east corner post and marked A. M's N. W. Corner thence east 40 chains; thence 40 chains south, more or less to the Kootenay river; thence 40 chains west along the Kootenay river; thence 10 chains north, more or less, to the place of commencement, containing 100 acres more or less.
September 14th 1906.
ANNIE MOORE,
WILLIAM MOORE as Agent.

Notice is hereby given that 60 days after date we intend to apply to the Hon. the Chief Commissioner of Lands and Works for permission to purchase the following described lands in the West Kootenay district: Beginning at a post marked G. D. Bell and R. Bell's S. E. corner post, about 2 miles east of the Salmon river and about ¼ mile from the Pend d'Oreille river; thence 40 chains north; thence 40 chains west; thence 40 chains south; thence 40 chains east to place of beginning.
Dated the 22nd day of September, 1906.
G. D. BELL
R. BELL,
R. M. REEVES, Agent.

Notice is hereby given that 60 days after date I intend to apply to the Honorable the Chief Commissioner of Lands and Works for permission to purchase the following described land in West Kootenay District about six miles south of Burton City: commencing at a post planted on the east bank of Trout creek and marked C. L. Fisher's N W. C. Post and running south 80 chains; thence east 80 chains; thence north 80 chains; thence west 80 chains to the place of commencement, containing 640 acres, more or less.
Dated this 22nd day of August, 1906.
C. L. FISHER
W. H. HAMILTON, Agent.

Notice is hereby given that 60 days after date I intend to apply to the Hon. Chief Commissioner of Lands and Works for permission to purchase the following described lands, situated in the Kootenay district: Commencing at a post marked "BRW S. E. corner," planted on the shore of Lower Arrow lake, about one mile south of Gorden creek (Johnston creek,) thence north 80 chains, thence west 20 chains, thence south 80 chains, thence east 20 chains to point of commencement, containing 160 acres more or less, and comprising abandoned pre-emption No. 674.
Staked this 24th day of August, 1906.
B. R. WOLVERTON,
A. N. WOLVERTON, Agent.

Notice is hereby given that sixty days from date I intend to apply to the Hon Chief Commissioner of Lands and Works for permission to purchase the following described lands, starting at a post planted on the North West corner of Lot 7060 thence running twenty chains South, thence twenty chains West, thence forty chains North thence twenty chains East, thence twenty chains South to point of commencement, and containing 80 acres more or less.
FLORENCE BISSELL,
W. J. TOYE, Agent.
Dated the 1st day of October, 1906.

Notice is hereby given that 60 days from date I intend to apply to the Honorable the Chief Commissioner of Lands and Works, for permission to purchase the following described lands, situate in the district of West Kootenay, adjoining Lot 790 on the west arm of Kootenay lake, commencing at the initial post placed at the southwest corner of Lot 790, thence north 20 chains, thence west 20 chains, thence south 20 chains, thence east 20 chains to point of commencement.
Dated Aug. 15th, 1906.
JAMES FRAZER.

Notice is hereby given that 60 days after date I intend to apply to the Honorable the Chief Commissioner of Lands and Works for permission to purchase the following described lands in the West Kootenay district: Beginning at a post marked "Eleanor Hirsch's S. W. corner," and planted on the west shore of the narrows of Whatshan (Cariboo) lake, about one and one-half miles south of Arrow lake trail; thence north 40 chains; thence east 40 chains more or less to the shore of the Narrows; thence following the said shore in a general southerly and westerly direction 80 chains more or less to point of commencement, containing 160 acres more or less.
Dated Oct. 8th, 1906.
ELEANOR HIRSCH,
F. L. HAMMOND, Agent.

Notice is hereby given that sixty days after date I intend to apply to the Hon Chief Commissioner of Lands and Works for permission to purchase the following described lands in the West Kootenay district: Beginning at a post marked "W. Secombe's S. E. corner," and planted on the east shore of Whatshan (Cariboo) lake, about two miles north of the narrows of Whatshan lake; thence north 80 chains; thence west 80 chains, more or less, to the lake shore; thence following the said shore in a general southerly and easterly direction 120 chains, more or less, to the point of commencement; containing 480 acres, more or less.
Dated this 8th day of Oct., 1906.
W. SECOMBE,
F. L. HAMMOND, Agent.

## Your Type.

Your physique is known to us as a type.

Certain physical changes we take care of when we fit you.

And we fit you or we won't take your money!

Ask for information about our physique types—and let "the man" show you yours!

**Semi-ready Tailoring**

Semi-ready Wardrobe, J. A. Gilker, Nelson, B. C.


## LAND NOTICES.

is hereby given that sixty days after end to apply to the Honorable the missioner of Lands and Works, for n to purchase the following described he West Kootenay district: Beginning marked "James G. Fraser's N.E. corner," ted on the east shore of Whatshan lake, about one-half mile north of ree k: thence south 40 chains, more or he north boundary of W. Secombe's ap- to purchase; thence west along the said 40 chains, more or less, to the shore of thence following the said shore in a northerly and easterly direction 80 nore or less, to point of commencement, ng 160 acres, more or less.

JAMES G. FRASER,
F. L. HAMMOND, Agent.

Is hereby given that sixty days after date to apply to the Hon. Chief Commissioner and Works for permission to purchase lowing described lands in the West y district: Beginning at a post marked mineo's S. W. corner," and planted about mile east of the shore of Whatshan ) lake and about 2 miles north of the of the said lake, and at the S. E. corner er Warren's application to purchase; ast 80 chains; thence north 80 chains; est 80 chains to the northeast corner of Warren's application to purchase; thence chains to point of commencement, con- 40 acres, more or less.

J. S. SIMINEO,
F. L. HAMMOND, Agent.

is hereby given that 60 days after date I to apply to the Honorable the Chief Com- er of Lands and Works for permission to e the following described lands in the ootenay district: Beginning at a post "Alexander Fraser's N. W. corner," and on the east shore of the narrows of an (Cariboo) lake, at the S. E. corner of rd Hirsch's application to purchase; east 40 chains; thence south 80 chains; west 40 chains, more or less, to the shore arrows; thence following the said shore therly direction 80 chains, more or less oint of commencement, containing 320 ore or less.

ALEXANDER FRASER,
by F. L. HAMMOND, Agent.

is hereby given that sixty days after date I intend to apply to the Hon. the Chief sioner of Lands and Works for permis- purchase the following described land est Kootenay district: Beginning at a rked "E. B. Keil's N. E. corner," and on the shore of Whatshan (Cariboo) lake, rthwest corner of said lake; thence 80 est; thence 40 chains south; thence 40 ast; thence 40 chains south; thence eas 8, more or less to the shore of the said ence northerly along the said lake shore 8, more or less, to the point of commen- containing 180 acres, more or less.

Oct. 12, 1906. E. R. KEIL,
F. L. HAMMOND, Agent.

is hereby given that 60 days after date I to make application to the Honorable the ommissioner of Lands and Works for per- to purchase the following described Commencing at a post on the north rs of Lot 864 and about 2 chains east of an creek, running 40 chains east; thence as north; thence 40 chains west; thence 40 south, to point of commencement, con- 160 acres more or less.

1 October 13, 1906.

LEON WATSON,
By his agent, ERNEST W. ROBINSON.

e is hereby given that 60 days after date I to make application to the Honorable the ommissioner of Lands and Works for per- to purchase the following described Commencing at a post placed adjoining th west corner post of Leon Watson's Ap- on to Purchase, running 80 chains north; 40 chains west; thence 80 chains south; 40 chains east, to point of commence- ontaining 320 acres more or less.

October 13, 1906.

RUFUS WINTER,
By his agent, ERNEST, W. ROBINSON.

e is hereby given that 60 days after date I to make application to the Honorable the Commissioner of Lands and Works for per- n to purchase the following described Commencing at a post placed about one ast of Whatshan creek and about three outh of Whatshan lake, running 80 chains thence 80 chains west; thence 80 chains thence 80 chains east, to point of com- ment, containing 640 acres more or less.

d October 13, 1906.

PETER McNAUGHTON,
By his agent, ERNEST W. ROBINSON

ice is hereby given that 60 days after date I to make application to the Honorable the Commissioner of Lands and Works for per- on to purchase the following described : Commencing at a post planted on the east corner of Peter McNaughton's applica- o purchase, following the east boundary of 80 chains south; thence 80 chains east; 80 chains north; thence 80 chains west to of commencement, containing 640 acres, or less.

ed Oct. 13, 1906. ALBERT ELLIOTT,
By his agent ERNEST W. ROBINSON.

tice is hereby given that 60 days after date end to apply to the Honorable the Chief missioner of Lands and Works for permis- to purchase the following described lands: mencing at a post planted on the northeast er of Peter McNaughton's application to hase, running 80 chains west along the hern boundary of same; thence 80 chains h; thence 80 chains east; thence 80 chains h, along the west boundary of John Elliott's ication to purchase, to point of commence- t, containing 640 acres, more or less.

ted Oct. 13, 1906. THOMAS SMITH,
By his agent, ERNEST W. ROBINSON.

tice is hereby given that 60 days after date end to apply to the Hon Chief Commissioner nds and Works for permission to purchase following described lands in West Kootenay rict: Beginning at a post marked, "Bern- d Hirsch's S. E. corner," and planted on the shore of the narrows of Whatshan (Cariboo) ; thence n rth 80 chains; thence west 80 ns more or less, to the shore of Whatshan ; thence following said shore in a general herly and easterly direction 120 chains more ss, to point of commencement: containing res, more or less.

ated this 8th day of Oct. 1906.

BERNHARD HIRSCH,
F. L. HAMMOND, Agent

### Avalanche of Mud.

Naples, Oct. 16.—A terrific storm has caused an inundation of mud from Mount Vesuvius, and the country round about is flooded. Tw owomen have been killed and 26 persons injured. Travel on the railway up Mount Vesuvius has been interrupted and the line partially destroyed. Many houses have been surrounded by the waves of mud. An avalanche of mud has invaded Bosco Tecas.


GREAT NORTHERN RAILWAY TIME TABLE

THE COMFORTABLE WAY.

Thirty-second Annual Convention

**American Bankers' Association**

St. Louis, Mo., Oct. 16-19, 1906

Round trip rates to St. Louis and Chicago on Sale October 12th to 15th.

| | |
|---|---|
| St. Louis | $60.00 |
| Chicago | 64.00 |

Going transit limit ten days from date of Sale. Final return limit November 30th, 1906.

**Round Trip Rates to Southern California.**

In effect October 25th, 1906, on sale daily, limited to 3 months from date of sale.

| | |
|---|---|
| os Angeles and Santa Barbara | $85.60 |
| Pasadena | 86.10 |
| Santa Monica | 86.30 |
| Riverside and San Barnardino | 89.10 |
| Redlands | 89.70 |

For Further Information Apply to

H. E. DOUGLAS,
City Passenger Agent.

S. G. YERKES,
A G. P. A., Seattle.

CANADIAN PACIFIC RAILWAY

*Thanksgiving ...Day...*

*October 18th*

**Fare and One-Third For Round Trip**

Tickets on Sale Oct. 16-17.18.
Good to return until Oct. 20th.

For time tables, rates, berth reservations for boats, standard or tourist sleepers, apply to local agents or write.

E. J. COYLE, A.G.P.A., Vancouver. J. S. CARTER, D.P.A., Nelson.


# POWER RATES ACCEPTED

**Replies From Principal Customers Express Satisfaction—Proceedings of Council Meeting.**

The city's prospective customers for electric power generally express entire satisfaction with the rates suggested in the circular letter sent to them by order of the council. They have been collectively further assured that they will be given ample time and notice to enable them to make all necessary changes in equipment before the water power service is discontinued.

At last night's meeting of the council the question was gone into again for the satisfaction of a few motor users who appeared to ask for information.

Alderman Selous' bylaw amending the present water rates bylaw, received its third reading and will be finally passed and adopted at the next meeting. Negotiations regarding the sale of the last debentures, and the taking over by the city of the old courthouse building were concluded. The latter will be placed on the corner of Ward and Front streets on two lots leased from the C. P. R. company.

The meeting was held shortly after 8 o'clock. There were present Mayor Gillett, in the chair, and Aldermen Selous, Irving, Rose and Annable. The minutes of the last regular and special meetings were read and adopted.

The finance committee recommended the payment of an estimate of $222 on J. H. Ringrose's contract and a pay roll of the electric light department. The report was adopted.

The fire, water and light committee reported recommending the building of stalls in the fire hall for an extra team, as recommended by Fire Chief Deasy. The report was adopted.

The city clerk read two replies to the communications sent out by him. P. Burns & Co. applied for 25 horsepower; W. H. Kreyscher applied for 15, to be increased lated to 40. The letters were filed.

Alderman Selous reported that B. Isaac had stated that he was satisfied with the proposed rates.

J. W. Holmes addressed the council in person in reply to the communication. He complained that the information contained in the circular letter was indefinite as to the time of service and the method of charging.

Several other questions were asked, as to whether the proposed charge of $3 was for nominal or actual horsepower; whether the $3 did or did not include the service rates.

After tentative replies by Aldermen Rose and Irving the mayor informed the motor users present that the matter was not yet definitely settled; that a sliding scale had been proposed, but not yet adopted, and that the method of charging was not settled.

Alderman Selous objected to any such questions being answered in the absence of the city's electrical engineer.

After some further inconclusive discussion Mr. Holmes stated that his firm would probably require 10 horsepower.

W. P. Dickson then arrived and explained that any ordinary voltage required could be arranged and the transformers would be arranged where necessary.

The visitors were instructed generally to seek their information as to details from the city electrician, instead of directly from the council.

A letter from H .& M. Bird stated that the two lots applied for (on Front street at the corner of Ward) could be leased from the C. P. R. company at the rate of $5 each per month on a five years' lease, for the purpose of placing on them a building to be used as a courthouse and afterwards as a library.

The mayor explained that he had conferred with the Messrs. Bird on the subject and the letter was the result. He had also asked for an option of purchase, but no reply was received. He understood that the lots were not for sale.

The city clerk had also written to the provincial government accepting the offer of the courthouse building on the terms suggested by Commissioner Renwick. The agreement was approved and the building would be at the city's disposal immediately at the close of the assizes now in session.

The offer of the C. P. R. company was accepted, Alderman Rose dissenting, as he objects on principle to placing city buildings on leased ground.

A letter from the union of British Columbia Municipalities was read, urging that Nelson be represented at its annual meeting, to be held in Kamloops, beginning October 24.

The mayor thought Nelson had held aloof long enough and should now join, as the city was interested in all the questions to be discussed, which includes proposed amendments to the Municipal Clauses Act.

It was resolved that Nelson join the union and that mayor either go or appoint one of the aldermen as delegate.

A telegram from the Dominion Securities company of Toronto announced that the debentures were satisfactory, and were accepted.

In moving the third reading of Bylaw No. 172, Alderman Selous explained that it was merely an amendment to the Water Rates Bylaw, to adjust the rates for the purpose of preventing waste of water. The bylaw was then read a third time, and Alderman Selous gave notice of motion to adopt.

The city engineer reported that good progress was being made on the installation of machinery at the power plant. He thought it would be ready for operation by December 1.

The council then adjourned to October 30.

# MERCHANT TAILORS ARE ALARMED

**AT THE PROGRESS MADE BY SEMI-READY TAILORING.**

**The Company Have Now 69 Semi-ready Wardrobes in Canada, Where There Were But Three Eight Years Ago.**

Referring to the progress made by the new art of men's tailoring a New York journal recently prophesied that in a few years the old-time journeyman tailor would be as scarce as a brevier compositor in a daily newspaper office. Semi-ready tailoring has made such strides in recent years that the tailoring journals are advising organization and action on the part of merchant tailors to combat the new idea. In bold type the National Fashion Bulletin recently issued "Confidential Circular No. 1," to the custom tailors, and quoted a prominent speaker at the merchant tailor's banquet, who said:

"Unless we combat the Semi-ready houses our profession will in a few years be in the same condition as the custom shoe trade is now. A few will pay big prices for custom-made. The rest will wear Semi-ready."

. . . . . .

The strides made by the Semi-ready tailoring in Canada have been remarkable. In Toronto recently two new Semi-ready Wardrobes were opened, Ed. Mack, one of the prominent merchant tailors, having secured the agency. In Montreal three new Semi-ready agencies were opened. A. M. Campbell, a manager of the Merchant's Bank, joined forces with R. C. McLean, a merchant tailor. The third was opened by F. X. Bourduas, a merchant tailor who has been in business for 19 years.

From three wardrobes in 1898, the Semi-ready Company announce in their new booklet, just published, entitled "Manners and Modes for Men," that there are 69 Semi-ready Wardrobes in Canada.

The Winnipeg house of the Semi-ready Company is to be in charge of William T. Peace, who for fifteen years conducted the most prosperous and high-class custom tailoring business in that city.

In every town and city the Semi-ready Company seem to have no difficulty in getting the best agencies. While a merchant tailoring experience is not absolutely essential, the system upon which Semi-ready tailoring is based appeals more quickly to a man of practical experience. A practical tailor grasps the idea at once.

J. A. Gilker, the pioneer merchant of Nelson secured the agency for the incomparable Semi-ready tailoring.


**FURNITURE!**

Rugs and Linoleums

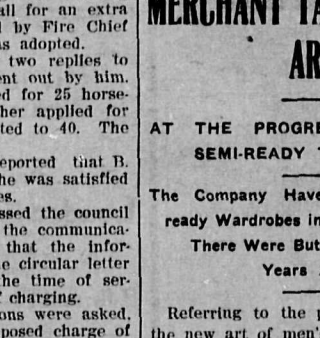

Picture Framing Specialty

**D. J. ROBERTSON & CO'Y**
NELSON, B. C.

*The Royal Bank of Canada*
ASSETS, $39,771,803
*HEAD OFFICE: HALIFAX, N. S.*
*Capital Paid Up $3,629,130* *Reserve Fund $4,092,043*

*SAVINGS BANK DEPARTMENT*
Accounts of firms and individuals opened on the most favorable terms.
Thirteen branches in British Columbia.
Special attention to out of town business.
T. E. KENNY, Pres., Halifax. E. L. PEASE, General Manager, Montreal.
*A. W. HYNDMAN, Manager NELSON BRANCH.*

**Silver King Hotel**
BAKER STREET, NELSON
Best Dollar a day house in the Kootenays.
Rooms are well furnished. Table as good as any in Nelson. Bar supplied with good liquors and cigars.
W. E. McCANDLISH, Proprietor.

**Tremont House**
European and American Plan
Meals 25 cts. Rooms from 25 cts. to $1.
Only White Help Employed.
MALONE & TREGILLUS
Baker St., Nelson Proprietors

**Bartlett House**
GEO. W. BARTLETT, Proprietor.
Best Dollar-a-Day House in Nelson.
The Bar is the Finest.
White Help Only Employed.
Josephine St. - - - Nelson, B. C.

**CLUB HOTEL**
The Big Schooner Or "Half-and-Half" Beer 10c.
The only Glass of Good Beer in Nelson.
Hotel accommodations second to none in British Columbia. Rates $1.00 per day. Special rates to monthly boarders. Only home hotel in Nelson
CORNER STANLEY and SILICA.

*Lake View Hotel*
Corner Hall and Vernon, two blocks from wharf.
GEORGE HARRISON, Proprietor.
Rates $1.00 per day and up.
P. O. Box 151. Telephone 118. *NELSON, B. C.*

**Grand Central Hotel**
J. A. ERICKSON, Proprietor.
Centrally Located. Open Day and Night.
Sample and Bath Rooms Free.
Opposite Court House and Post Office.
Corner Ward and Vernon Streets.

**The Strathcona**
Nelson, B.C.
B. Tomkins, Manager.
*The Leading Hotel in the Kootenays.*
Good Sample Rooms.

**Queen's Hotel**
Baker Street, Nelson, B. C.
Lighted by Electricity and Heated by Hot Air
RATES $2 PER DAY
Large and Comfortable Bedrooms and First-class Dining Room. Sample Rooms for Commercial Men.
MRS. E. C. CLARKE, Proprietress

**GROVE HOTEL**
The well known Suburban Hotel. Our Beer Garden is the Finest in the Kootenays.
J. CROW, - - PROPRIETOR

**Royal Hotel**
MRS. WILLIAM ROBERTS, PROPRIETRESS.
Rates $1 and $1.50 a Day.
Special Rates to Regular Boarders.

**WEST KOOTENAY BUTCHER CO.**
Wholesale and Retail Dealers in
Fresh and Salted Meats
Camps supplied on shortest notice and lowest price. Nothing but fresh and wholesome meats and supples kept in stock
Mail orders receive careful attention.
E. C. TRAVES, Manager.

**Residence for Sale.....**
Price $1,000
Terms $150 cash balance monthly payments
House and Two Lots for Sale in Hume Addition. The house has five rooms and a large basement and is well situated.
H. & M. BIRD.

**T. G. PROCTER**
Fire and Accident INSURANCE. Real Estate and Mining
CITY LOTS AND FRUIT LANDS A SPECIALTY.
Manager for the Kootenay Valleys Company, Ltd.
Oldest established Real Estate Business in Kootenay. Nelson, B. C.

*Choice Fruit Lands*
I Have 10,000 Acres of the Choicest Fruit Lands in British Columbia.
Can sell any quantity from 5 acres to 2,000 in one block. Buy now and get the ground floor prices.
J. E. ANNABLE, - Nelson, B. C.

**The Hall Mining and Smelting Company, Limited.**
NELSON, B. C.
Purchases Lead, Copper and Dry Ores.

**ANHEUSER BUSCH... ...AND THE ORIGINAL Budweiser Beer**
WINTER SUPPLIES EXPECTED SOON.
Order quantity before cold weather sets in.
R. P. RITHET & CO., LIMITED
NELSON Sole Agents in British Columbia. VICTORIA

**P. Burns & Co.**
WHOLESALE AND RETAIL
MEAT MERCHANTS
Branch Markets in Rossland, Trail, Nelson, Kaslo, Sandon, Three Forks, New Denver and Slocan City.
Orders by mail to any branch will have our prompt and careful attention.
Head Office: Nelson, B. C.

New Fall Goods Arriving
Importer of Fine English Goods
**Jno. T. Pierre**
MERCHANT TAILOR
Baker St. Nelson, B. C.

**Imperial Bank of Canada**
Head Office: Toronto.
CAPITAL AUTHORIZED....$5,000,000. CAPITAL PAID UP....$4,280,000
REST.....$4,280,000.
D. R. WILKIE, President. HON. ROBERT JAFFRAY, Vice-President
Branches in British Columbia:
ARROWHEAD, GOLDEN, NELSON, REVELSTOKE, TROUT LAKE, CRANBROOK, VANCOUVER, VICTORIA.
SAVINGS DEPARTMENT
Deposits received and interest allowed at current rates from date of opening account and credited half-yearly.
NELSON BRANCH J. M. LAY, Manager.

# HUDSON'S BAY STORES

Cool nights are now in order. They will invite pleasant dreams of

# HUDSON'S BAY BLANKETS

We have plenty of them in red and blue.

3 1-2 Points, weighing about 10 pounds, $7.50 per pair
4 Points, weighing about 12 pounds, - 8.50 per pair

These blankets are justly celebrated for their excellence. We alone carry them in this city.

HEADQUARTERS FOR CAMPERS, MINERS, PROSPECTORS AND LUMBERMEN.—Pillows, Comforters, Gloves and Mits, Socks, Shirts and Underclothing, Oil Clothing, Sweaters, Miners' and prospectors' Boots and Shoes and Rubbers., Groceries and Provisions.. Everything of the Best quality and prices surprisingly Low.

# HUDSON'S BAY STORES



# THE DAILY CANADIAN

Published six days a week by the CANADIAN PUBLISHING COMPANY, LTD. Baker St., Nelson, B. C.

Subscription rates, 50 cents a month delivered in the city, or $5.00 a year if sent by mail, when paid in advance.
Advertising rates on application.
All monies paid in settlement of The Daily Canadian accounts, either for subscriptions or advertising, must be receipted for on the printed forms of the Company. Other receipts are not valid.

OCTOBER 16, 1906.


"By one word we are sometimes judged to be wise and by one word sometimes judged to be foolish. Let us therefore be careful what we say."—CONFUCIUS.—

## IMMIGRATION ANOMALIES.

The Canadian is in receipt of a copy of "The Law of Canada Respecting Immigrants and Immigration," issued by the superintendent of immigration at Ottawa with the request that it be read carefully and preserved for future reference. We have done both and appreciate the brochure as a clear setting forth of the immigration laws of the Dominion and to some extent the manner in which they are to be interpreted.

Section 30 of the act would seem to promise us an easy solution of the danger that threatens British Columbia through the immigration of hordes of Sikhs who are now infesting the coast camps and cities. It reads as follows: "The governor in council may, by proclamation or order, whenever he considers it necessary or expedient, prohibit the landing in Canada of any specified class if immigrants, of which due notice shall be given to the transportation companies."

It would appear therefore, that all that is necessary for us to do is to call the attention of the Dominion immigration office to the intolerant attitude of this entire province toward the Sikh invasion and establish the fact that the Sikhs are an undesirable class of invaders. The power conferred by section 30 is apparently absolute and unequivocal.

The Canadian however wishes to call the attention of its readers to several anomalies that attach themselves to the present situation. The act from which section 30 as above is quoted was assented to on the 13th of July of the present year. It has therefore been in force for a period of three months. It is only during these last three months that the country has been threatened with the Hindu invasion and it would seem that even so many as are present in the country could have been kept out under the provisions of the act .

Furthermore, it is but a few days since Mr. R. G. McPherson returned from Ottawa and told his constituents that he had impressed upon the authorities at Ottawa that the West is determined to keep this a white man's country. He even went so far as to tell his constituents that there is nothing in the present machinery of the law to keep out the Hindus but as a result of the pressure that he had brought to bear on the heads of the departments, special legislation would be enacted at the next session, otherwise almost immediately.

Accepting Mr. McPherson's statements at their face value, let us ask since this act was assented to on the 13th of July, why does Mr. McPherson say there is no machinery in the present law to provide against Sikh immigration? Or to put the case another way: If Mr. McPherson did so much to impress upon the authorities at Ottawa that the West is to be kept a white man's country and if—as he said—he received positive assurances that legislation would be enacted, granting that section 30 means what it says, why did not the authorities call his attention to the said section and show him the law as it stands?

We are more than ever convinced that Mr. McPherson had but one end in view when he took to himself such fulsome praise for his patriotic attachment to the interests of the white man in the West.

The new Liberal party slate hints that Mr. McPherson is to step down out of the arena of Dominion politics —where he has not been too happy nor exhibited even scintillating brilliance —into the sphere of provincial politics to take the place of Mr. McDonald who is—obviously—to be promoted to the bench. Mr. McPherson needed a rallying cry in British Columbia, and he thought he found it in his claim to such rigid determination to keep it for the white man. But what are these pretensions worth when the governor in council can cancel the rights of the Sikhs to come to British Columbia by the stroke of his pen?

Let us go still deeper into this little Liberal plot for it will bear still further investigation. Dr. Munro is the Dominion immigration agent and health officer at Vancouver. As such he must have been aware, since the 13th of July, of the existence of section 30 which would make possible the exclusion of the Sikhs by order of the governor in council.

What has he done? He has been the most stalwart champion of the Hindus; he has defended them against what he has called the calumnies of the laboring men who have protested against their invasion. He has, without doubt, reported to Ottawa, to just the same effect as he has spoken in Vancouver. It is to him, more than to anyone else that Ottawa will look for the reports upon which to base its decision as to the exclusion of the British Indians.

So we have Mr. McPherson tearing his hair at the invasion and affirming that his influence alone, against the malversations of the Eastern Conservative press, has pledged the government to the exclusion of these people, while all the time the agent of the Dominion government has been loudly calling out that injustice is being done when their exclusion is asked for. Without a suspicion that there can be any collusion these anomalies are among the many funny things by which the dust has been thrown into the eyes of the people till it has been too late for them to see.

## A COMPLICATED CASE.

In the Controverted Elections Act case now being held in Regina, Mr. Haultain has advanced arguments which, if the court agrees with them, will cause a tremendous upheaval in Saskatchewan, says the Winnipeg Tribune.

When an election protest came before Judge Prendergast, some months ago, the judge decided that the Controverted Elections Act was not in force in Saskatchewan since the Autonomy Act came into effect. This, he claimed, made it impossible for him to hear these cases.

It is the appeal from this decision that is now being heard in Regina—and in that appeal Mr. Haultain has argued that the Controverted Elections Act is as much in force in Saskatchewan as is the Elections Act itself. Thus, if neither of these acts be in force, there is no lawful government in Saskatchewan.

If the court should take this view of the case, a situation unprecedented in Canada would at once be created. The Scott government would cease to exist and new elections would have to be ordered by the crown.

The possibility of such an event gives the case now being heard in Regina an exceptional interest.

The outcome of it should be closely watched by all who have followed the devious course of the Scott government and the Saskatchewan courts since the passing of the notorious Autonomy bills. It should also be closely watched by all interested in constitutional government in Canada.

[The above case has since been referred to the full court of Saskatchewan, which will sit within a month. —Ed. Canadian.]

Query—If the Houston Conservatives of Nelson are going to vote for Dr. Hall, who are the Houston Liberals going to vote for?

## TIMBER NOTICES.

Notice is hereby given that, thirty days after date, I intend to apply to the Honorable the Chief Commissioner of Lands and Works for a special license to cut and carry away timber from the following described lands, situate in the West Kootenay district:

Commencing at a post marked Fred Atkinson's northwest corner post, planted about one mile east of Upper Arrow lake and joining Lot 398; thence east 80 chains, thence south 80 chains, thence west 80 chains, thence north 80 chains to point of commencement.
Dated this 4th day of October, 1906.
FRED. ATKINSON,
CHAS EHL.

Take notice that 30 days after date we intend making application to the Honorable the Chief Commissioner of Lands and Works for a special license to cut and carry away timber from the following described lands; Commencing at a post near the southeast corner of the K. & S. Railway, Lot 820, running thence north 160 chains; thence east 40 chains; thence south 160 chains; thence west 40 chains to point of commencement.
Dated, September 18th, 1906.
WATTSBURG LUMBER COMPANY,
DANIEL TUOMEY, Agent.

Notice is hereby given that 30 days after date I intend to apply to the Hon. the Chief Commissioner of Lands and Works for a special licence to cut and carry away timber from the following described lands, situate in West Kootenay district: Commencing at a post on Robinson creek, three-quarters of a mile northwest of Larcher's pre-emption, thence west 80 chains, thence north 80 chains, thence east 80 chains, thence south 80 chains to point of commencement,
Located July 25th, 1906.
GEO. HENDERSON, Locator.

## MORTGAGE SALE.

Under and by virtue of the powers of sale contained in a certain mortgage which will be produced at the time of sale, there will be offered for sale by public auction on Saturday the 20th day of October, 1906, at the hour of 12 o'clock noon, at the Hotel Hume, corner of Ward and Vernon streets, Nelson, B. C., by Messrs. Charles A. Waterman & Co., the following property, viz:

Lots numbers fifteen (15) and sixteen (16), both in Block number ten (10), being part of the sub division of Lot number ninety six, Group one, in the district of Kootenay, British Columbia, and known as the Hume addition to Nelson, B. C., according to a map or plan deposited in the Land Registry office and numbered 284 B.

Upon the said land is erected a large and commodious dwelling house in first-class order, with city water. This property is not far from the business portion of the city.

Terms and conditions made known at the time of sale or in the meantime upon application to
EDWARD A CREASE,
Mortgagee's Solicitor.
Dated at Nelson the 17th day of Sept. 1906.

## Certificate of Improvements

### NOTICE

"Eclipse No. 2," "Vevey," "Happy Medium," "International" and "Alta Fractional" mineral claims, situated in the Slocan City Mining Division of West Kootenay district.

Where located:—North of Twelve Mile creek, about two miles up.

Take notice that I, H. R. Jorand, of Slocan, B. C., Free Miner's Certificate No. B78300, as agent for L. A. Cole, Free Miner's Certificate No. B4634, intend, sixty days from the date hereof, to apply to the Mining Recorder for a Certificate of Improvements, for the purpose of obtaining a Crown Grant of said mineral claims.

And further take notice that action, under Section 37, must be commenced before the issuance of such Certificate of Improvements.
Dated this 20th day of September, 1906.
H. R. JORAND.

## LAND NOTICES.

Notice is hereby given that 60 days after date I intend to apply to the Hon. Chief Commissioner of Lands and Works for permission to purchase the following described lands situated in the West Kootenay district: Beginning at a post marked "William Keil's N. W. corner," and planted about one mile south of the north end of Whatshan (Cariboo) lake, about twenty chains west of the west shore of said lake and on the south boundary of E R. Keil's application to purchase; thence south 80 chains; thence east 20 chains, more or less, to the said lake shore; thence northerly along the said shore 80 chains, more or less, to the said south boundary of E R. Keil's application to purchase; thence west 20 chains, more or less to the point of commencement, containing 160 acres, more or less.
Dated Oct. 12, 1906.
WILLIAM KEIL,
By F. L HAMMOND, Agent.

Notice is hereby given that 60 days after date I intend to apply to the Hon. Chief Commissioner of Lands and Works for permission to purchase the following described lands situated in the West Kootenay district: Beginning at a post marked "O. U. MacMicking's N. W. corner," and planted on the west shore of Whatshan (Cariboo) lake, about three miles north of the Upper Narrows of the said lake and opposite the island in the said lake; thence south 80 chains; thence east 40 chains, more or less, to the lake shore; thence following the said shore in a northerly and westerly direction 120 chains, more or less, to point of commencement, containing 320 acres, more or less.
Oct. 13. 1906.
O. U. MACMICKING,
By F. L. HAMMOND, Agent.

Notice is hereby given that 60 days after date I intend to apply to the Hon. Chief Commissioner of Lands and Works for permission to purchase the following described lands situated in the West Kootenay district: Beginning at a post marked "Herbert Warren's N. E. corner," and planted on the west shore of Whatshan (Cariboo) lake, about one-quarter mile north of the southern end of the lake; thence west 80 chains; thence south 80 chains; thence east 80 chains, more or less, to Whatshan creek; thence following north along the creek and lake shore 80 chains, more or less, to point of commencement, containing 640 acres, more or less
Dated this 8th day of October, 1906.
HERBERT WARREN,
F. L. HAMMOND, Agent.

Notice is hereby given that 60 days after date I intend to apply to the Hon. Chief Commissioner of Lands and Works for permission to purchase the following described lands situated in the West Kootenay District: Beginning at a post marked, "Antoinette Hirch's N. E. corner," and planted on the shore of Whatshan (Cariboo) lake at the southeast corner of the said lake; thence south 40 chains; thence west 40 chains, more or less, to the shore of Whatshan creek; thence following the shore line of said creek and lake in a general northerly and easterly direction 80 chains, more or less, to point of commencement; containing 160 acres, more or less
Oct. 13th, 1906.
ANTOINETTE HIRSCH,
By F. L. HAMMOND, Agent.

Notice is hereby given that sixty days after date I intend to apply to the Honorable Chief Commissioner of Lands and Works for permission to purchase the following described lands:

Commencing at a post placed on the northwest corner of Albert Elliott's application to purchase, running 80 chains east along the northern boundary of same; thence 80 chains north; thence 80 chains west; thence 80 chains south, to point of commencement, containing 640 acres, more or less.
Dated Oct. 13, 1906.
JOHN ELLIOTT,
By his agent, ERNEST W. ROBINSON.

Notice is hereby given that 60 days after date, I intend to apply to the Hon. Chief Commissioner of Lands and Works for permission to purchase the following described lands in the West Kootenay District: Beginning at a post marked "W. S. Elvidge's S. W. corner," and planted about one-quarter mile west of the west shore of Whatshan (Cariboo) lake, and about one and one-quarter miles north of the southern end of the lake; thence north 80 chains; thence east 40 chains more or less to the shore of the Whatshan lake; thence following said shore in a general southerly and westerly direction 100 chains more or less to a point on the shore due east of the post of commencement; thence west 20 chains more or less to the point of commencement, containing 320 acres more or less.
Dated this 9th day of Oct., 1906.
W. S. ELVIDGE,
F. L. HAMMOND, Agent.

Notice is hereby given that 60 days after date I intend to apply to the Honorable the chief Commissioner of Lands and Works for permission to purchase the following described lands situate in West Kootenay District: Commeneng at a post marked "P. McArthur's N. W. corner post situate near the N. E. corner of land applied for by S. McArthur thence south 40 chains, more or less; thence east 80 chains; thence north 40 chains, more or less; thence west 80 chains to point of commencement.
Salmo, B. C., August 11th, 1906.
P. MCARTHUR
T. H. ATKINSON, Agent.

Notice is hereby given that 60 days after date I intend to apply to the Honorable Chief Commissioner of Lands and Works for permission to purchase the following described lands, situate in the West Kootenay district, starting from a post planted at the S W. corner of Ernest W. Robinson's Application to Purchase, and on the north bank of the North Fork of Dog creek; thence 40 chains west, 80 chains north, 100 chains east, 40 chains south, 20 chains west, 20 chains south to intersection of north line of E. W. Robinson's Application to Purchase, thence 40 chains west and 20 chains south to point of commencement, containing 640 acres.
Dated 18th day of August, 1906.
F W. ROBINSON,
per ERNEST W. ROBINSON, Agent.

Notice is hereby given that 60 days after date I intend to apply to the Hon. the Chief Commissioner of Lands and Works for permission to purchase the following described lands in West Kootenay district, province of British Columbia; Commencing at a post marked "William Tollington's northwest corner post," said post being planted at the southwest corner of the "Queen Mineral Claim," and adjoining the east line of McPhail's pre-emption, thence south twenty (20) chains along said line, thence east forty (40) chains, thence north twenty (20) chains, thence west forty (40) chains more or less, to the place of commencement.
Dated 1st day of August, 1906.
WILLIAM TOLLINGTON,
By his agent J. E. Taylor.

Sixty days after date I purpose making application to the Chief Commissioner of Lands and Works for permission to purchase the following described land; Commencing at a post marked "I. P's S. W. corner," adjoining the east boundary of D. Pierce's application to purchase, running thence 80 chains north; thence 80 chains east; thence 80 chains south; thence 80 chains west to point of commencement, containing 640 acres more or less.
Dated the 11th day of August, 1906.
I. PIERCE,
per F. G. FAUQUIER,

Sixty days after date I purpose making application to the Chief Commissioner of Lands and Works for permission to purchase the following described land: Commencing at a post marked 'K. F's S. E. corner," and situate about one mile from Silver Tip Point, on Whatshan lake, and near Christie creek, running thence 80 chains north; thence 80 chains west; thence 80 chains south, following the lake shore; thence 80 chains east to the point of commencement, containing 640 acres more, or less.
Dated the 11th day of August, 1906.
K. FAUQUIER,
Per F. G. FAUQUIER, Agent.

Sixty days after date I purpose making application to the Honorable the Chief Commissioner of Lands and Works for permission to purchase the following described land: Commencing at a post marked "D. P's S. W. corner," adjoining K. Fauquier's application to purchase, running thence 80 chains north; thence 80 chains east; thence 80 chains south; thence 80 chains west to the point of commencement, containing 640 acres, more or less.
Dated the 11th day of August, 1906.
D. PIERCE,
Per F. G. FAUQUIER, Agent.

Notice is hereby given that sixty days after date I intend to apply to the Hon. Chief Commissioner of Lands and Works for permission to purchase the following described lands, 160 acres, commencing at a post marked John Toye, planted on the east shore of Lower Arrow lake, about one mile north of Sunshine creek, thence forty chains east, thence forty chains south, thence forty chains west, thence forty chains north along lake shore to point of commencement.
Dated this 13th day of September, 1906.
JOHN TOYE,
HARRY GIBSON, Agent.

Notice is hereby given that 60 days after date I intend to apply to the Honorable the Chief Commissioner of Lands and Works for permission to purchase the following described land, situate in Fire Valley, in the West Kootenay district, adjoining W. A. Calder's pre-emption, starting at a post marked M. McQuarrie's southwest corner, running 80 chains east, thence 40 chains north, thence 80 chains west thence 40 chains south to point of commencement.
Dated this 11th day of September, 1906.
MARY MCQUARRIE,
J. E. TAYLOR, Agent.

Notice is hereby given that 60 days from date I intend to apply to the Honorable the Chief Commissioner of Lands and Works for permission to purchase the following described lands situate in West Kootenay District: Commencing at a post marked "E. Stewart's N W. corner post," situated near the Junction of Lost creek and South Fork of Salmon, thence south 40 chains, more or less; thence east 80 chains; thence north 40 chains, more or less; thence west 80 chains to point of commencement.
Salmo, August 11th, 1906.
E. STEWART
T. H. ATKINSON, Agent.

Notice is hereby given that 60 days after date I intend to apply to the Honorable the Chief Commissioner of Lands and Works to purchase the following described lands, 320 acres, more or less; commencing at a post planted on the west bank of Upper Arrow lake at a point about 7 miles below Nakusp, and marked G. A. B. H., N.E. corner post; thence 80 chains west; thence 40 chains south; thence 80 chains east, more or less to lake shore; thence along lake shore to point of beginning.
Dated this 5th day of Sept., 1906. G. A. B. HALL.

60 days after date I intend to apply to the Honorable the Chief Commissioner of Lands and Works, Victoria, B C , to purchase 640 acres of land situate west of Arrow lake on the west side of Whatchan creek and joining the north boundary of S. J. Annable application to purchase. Commencing at a post marked R. J. E. S. E. corner and running west 80 chains; thence north 80 chains; thence east 80 chains; thence south to point of commencement.
September 2nd 1906. R. J. ELLIOT.

Notice is hereby given that 60 days after date I intend to apply to the Honorale Chief Commissioner of Lands and Works for permission to purchase the following described lands, situate in the West Kootenay district; starting from a post planted at the N. E. corner of F. W. Robinson's Application to purchase, thence 40 chains east, 80 chains south, 20 chains west, 20 chains north, 40 chains west, 20 chains north, 20 chains east, 40 chains north to point of commencement, containing 160 acres.
Dated 18th day of August, 1906
D. C. E. ROBINSON,
per ERNEST W. ROBINSON, Agent.

Notice is hereby given that sixty days after date I intend to apply to the Honorable the Chief Commissioner of Lands and Works for permission to purchase the following described land on the west shore of upper Arrow Lake and joining J. H. Feeney's pre-emption: Running west 40 chains; thence north 80 chains, thence east 40 chains, to the shore of the lake; thence south following the lake shore to point of commencement, containing 320 acres more or less.
Dated August 19, 1906.
H. F. MACLEOD
J. J. KELLY, Agent.

Notice is hereby given that sixty days after date I intend to apply to the Honorable the Chief Commissioner of Lands and Works for permission to purchase the following described land on the west side of Lower Arrow Lake and joining the south line of the Indian Reservation: Running west 20 chains; thence south 80 chains; thence east 20 chains, to the shore of the lake; thence north following the lake shore to the point of commencement, containing 160 acres more or less.
Dated August 20, 1906.
W. B. MACLEOD
J. J. KELLY, Agent.

Notice is hereby given that 60 days after date I intend, to apply to the Honorable the Chief Commissioner of Lands and Works for permission to purchase the following described lands, situate in the West Kootenay district: Commencing at a post marked "A. Turner's N. W. corner post," situated at the N. E. corner of land applied for by E. Stewart, thence south 40 chains, more or less; thence east 80 chains; thence north 40 chains, more or less; thence west 80 chains to point of commencement.
Salmo, B. C., August 11. 1906.
A. TURNER,
T. H. ATKINSON, Agent.

Notice is hereby given that 60 days after date I intend to apply to the Honorable the Chief Commissioner of Lands and Works for permission to purchase the following described land in West Kootenay District about seven miles south of Burton City: Commencing at a post planted on the east bank of Trout creek and marked Mrs. W. H. Hamilton's S. W. C. Post and running north 80 chains; thence east 80 chains; thence south 80 chains; thence west 80 chains to place of beginning, containing 640 acres, more or less.
Dated this 22nd day of August, 1906.
MRS. W. H. HAMILTON
W. H. HAMILTON, Agent.

Notice is hereby given that 60 days after date I intend to apply to the Honorable the Chief Commissioner of Lands and Works, Victoria, to purchase 80 acres of land, situate about one mile east of Burton City on the east side of Arrow lake, and described as follows: Commencing at a post planted at the northeast corner of Lot 6550, thence north 20 chains, thence west 40 chains, thence south 20 chains, thence east 40 chains to place of beginning
August 2?th, 1906
J. R. HUNTER.

Notice is hereby given that 60 days after date I intend to apply to the Hon. the Chief Commissioner of Lands and Works for permission to purchase the following described lands in West Kootenay district: Beginning at a post marked "Otto Hirsch's N W. corner" and planted on the west shore of Watshan (Cariboo) lake, about one-fourth mile west of the narrows of Whatshan lake; thence south 80 chains; thence east 40 chains more or less to the shore of the Narrows; thence following the said shore in a general northerly and westerly direction 120 chains more or less, to the point of commencement, containing 320 acres more or less.
Dated this 8th day of Oct., 1906.
OTTO HIRSCH,
F. L. HAMMOND, Agent.

Notice is hereby given that sixty days after date I intend to apply to the Hon. Chief Commissioner of Lands and Works for permission to purchase the following described lands in West Kootenay district: Beginning at a post marked "E. K. Alden's S. E. corner," and planted on the east shore of Whatshan (Cariboo) lake, about one mile north of the southern end of the lake; thence north 80 chains; thence west 40 chains, more or less, to the shore of Whatshan lake; thence following said shore in a general southerly and easterly direction 100 chains, more or less, to the point of commencement, containing 320 acres, more or less.
Dated this 8th day of Oct., 1906.
E. K. ALDEN,
F. L. HAMMOND, Agent.

Notice is hereby given that 60 days after date I intend to apply to the Honorable the Chief Commissioner of Lands and Works for permission to purchase the following described lands in the West Kootenay district, near Burton City; commencing at a post planted at the southeast corner of George Hudson's pre-emption claim, and marked Harry G. Tollington's N. E. C. post, and running south 40 chains, thence west 20 chains, thence north 40 chains, thence east 20 chains to place of beginning, containing 80 acres of land, more or less.
Dated this 20th day of August, 1906.
HARRY G. TOLLINGTON.

Notice is hereby given that sixty days after date I intend to apply to the Hon. Chief Commissioner of Lands and Works for permission to purchase the following described lands in the West Kootenay district: Beginning at a post marked "Bertha Hirsch's N. E. corner," and planted on the east shore of Whatshan (Cariboo) lake, at the narrows of the lake, and about one mile south of Arrow lake trail; thence south 80 chains; thence west 80 chains more or less to the shore of the narrows; thence following the said shore in a general northerly and easterly direction 120 chains more or less to the point of commencement, containing 640 acres more or less.
Dated this 8th day of Oct., 1906
BERTHA HIRSCH'
F. L. HAMMOND, Agent.

Notice is hereby given that two months after date I intend to apply to the Honorable the Chief Commissioner of Lands and Works for a Lease of all that land being the foreshore adjoining subdivisions 1, 3 and 4 of Lot 309, Group one (1) Kootenay, and being on the south shore of the West Arm of Kootenay lake, in the district of Kootenay:

Commencing at a post marked "A. E. Watts' southeast corner post"; thence 60 chains west, thence 20 chains north; thence 60 chains east; thence 20 chains south to the place of commencement; the said land and foreshore to be be used for sawmill purposes.
Dated this 21st day of August, 1906.
A. E. WATTS.

Notice is hereby given that 60 days after date I intend to apply to the Honorable the Chief Commissioner of Lands and Works for permission to purchase the following described land in West Kootenay District about seven miles south of Burton City: Commencing at a post planted on the east bank of Trout creek and marked Alex Cheyne's N. W. C. Post and running south 80 chains; thence east 80 chains; thence north 80 chains; thence west 80 chains to post of beginning, containing 640 acres of land, more or less.
Dated this 22nd day of August, 1906
ALEX CHEYNE
W. H HAMILTON, Agent.

Sixty days after date, I Margrett McQuarrie, intend to apply to the Honorable the Chief Commissioner of Lands and Works, Victoria, B. C., to purchase the following described land, Commencing at a post marked M. McQuarrie, on the bank of Lower Arrow lake, thence 40 chains west; thence 60 chains north; thence 40 chains east; thence 60 chains south to place of commencement, said to contain 160 acres more or less. Covering ground held by G. B. Anderson's pre-emption.
Dated this 14th day of September, 1906.
MARGRETT MCQUARRIE,
W. L. PAYNE, Agent.

Notice is hereby given that I intend, 60 days after date to apply to the Honorable the Chief Commissioner of Lands and Works for permission to purchase the following described lands in West Kootenay district, about five miles south of Burton City, commencing at a post planted on the east bank of tract C. R., and marked "W. H. Hamilton's S W. C. post," and running north 80 chains, thence east 80 chains, thence south 80 chains, thence west 80 chains to place of beginning, containing 640 acres of land, more or less.
Dated this 22nd day of August, 1906.
W H. HAMILTON.

Notice is hereby given that 60 days after date I intend to apply to the Honorable Chief Commissioner of Lands and Works for permission to purchase the following described lands, situate in West Kootenay district: Commencing at a post marked "B. Conkey's N. W. corner post," situate near the N E. corner of land applied for by R.R., thence south 40 chains, more or less; thence east 80 chains; thence north 40 chains, more or less; thence west 80 chains to point of commencement.
Salmo, August 11, 1906.
B. CONKEY,
T. H. ATKINSON, Agent.

Notice is herby given that 60 days after date I intend, to apply to the Honorable the Chief Commissioner of Lands and Works for permission to purchase the following described lands situate in West Kootenay district: Commencing at a post marked "R. Ross's N. W corner post," situate near the N. E. corner of land applied for by A. McLean, thence south 40 chains, more or less; thence east 80 chains; thence north 40 chains, more or less; thence west 80 chains to point of commencement
Salmo, August 11, 1906.
R. ROSS,
T. H. ATKINSON, Agent.

Notice is hereby given that sixty days after date I intend to apply to the Honorable the Chief Commissioner of Lands and Works for permission to purchase the following described lands situate in West Kootenay district: Commencing at a post marked "A. McLean's N. W. corner post," situate near the N.E. corner of land applied for by A. McLaughlan, thence south 40 chains, more or less; thence east 80 chains; thence north 40 chains, more or less; thence west 80 chains to point of commencement
Salmo, August 11, 1906
A. MCLEAN,
T. H. ATKINSON, Agent

Notice is hereby given that 60 days after date I intend to make application to the Honorable the Chief Commissioner of Lands and Works for permisson to purchase the following described lands, situate in West Kootenay district: Commencing at a post marked "A. McLaughlin's N. W corner post," situate near the N. E. corner of land applied for by P. McArthur, thence south 40 chains, more or less; thence east 80 chains, thence north 40 chains, more or less; thence west 80 chains to point of commencement.
Salmo, August 11, 1906.
A. MCLAUGHLAN,
T. H. ATKINSON, Agent.


# FRED IRVINE & Co.

NEW LADIES' BLOUSES AND SHIRT WAISTS.

We have just received a splendid stock of Ladies' Shirt Waists in Embroidered Cashmere in Cream, Navy and fancy colors, in sizes from 32 to 42 inches, and we are selling these at exceedingly low prices while they last.

SPECIAL BARGAINS IN FURS.

# FRED IRVINE & Co.


Notice is hereby given that 60 days after date I intend to apply to the Honorable Chief Commissioner of Lands and Works for permission to purchase the following described lands, situated on the east side of Arrow lake: Commencing at a post marked A. Macleod's location post, thence south forty chains, following W. Toye's eastern boundary; thence east sixty chains, to east bank of Garibaldi Creek; thence north forty chains; thence east sixty chains to point of commencement, containing 220 acres, more or less.
Dated September 1, 1906.
ALEXA MACLEOD.
Per N. DEMERS, Agent.

Notice is hereby given that 60 days after date I intend to apply to the Honorable the Chief Commissioner of Lands and Works for permission to purchase the following described lands, situated on the east side of Arrow lake: Commencing at the northeast corner of A. Anthony's purchase, thence north forty chains, thence west forty chains, thence south forty chains, thence east forty chains to point of commencement, containing 160 acres, more or less.
Dated September 1, 1906.
JAMES F. MACLEOD,
per N. DEMERS, Agent.

Notice is hereby given that 60 days after date I intend to apply to the Honorable the Chief Commissioner of Lands and Works for permission to purchase the following described lands: Commencing at a post marked "J. W B's S. W corner," placed on the east shore of Lower Arrow Lake at the northwest corner of J. Christie's Application to Purchase, running thence 40 chains east; thence 80 chains north; thence 40 chains more or less, west to the lake shore; thence following lake shore to point of commencement containing 320 acres more or less.
Dated the 23rd day of July, 1806.
J. W. BATES.

Notice is hereby given that sixty days after date I intend to apply to the Hon. Chief Commissioner of Lands and Works for permission to purchase the following described lands, in West Kootenay District: Commencing at an initial post planted at the southeast corner of McCoy's pre-emption, thence 20 chains west to east boundary of Lot 6199; thence following said boundary south to southeast corner of said lot; thence 10 chains west; thence 50 chains south; thence 30 chains east; thence 20 chains north to southwest corner of Lot 222; thence following west boundary of Lot 222 to initial post.
September 21, 1906.
D. D. WOLFF,
per ERNEST W. ROBINSON.

Notice is hereby given that 60 days after date, I intend to apply to the Hon. Chief Commissioner of Lands and Works for permission to purchase the following described lands, situate on the East shore of Lower Lake, about one and one half mile South of Edgewood, B. C. and adjoining J. T. Beattie's application to purchase, and commencing at a post marked Donald Wilson's South West corner, thence running North sixty chains, thence East forty chains, thence South, sixty chains, thence West forty chains to place of commencement, and containing 240 acres more or less.
DONALD WILSON.
M. R. MCQUARRIE, Agent.
Dated this 25th day of September, 1906.

Notice is hereby given that two months after date I intend to apply to the Honorable Chief Commissioner of Lands and Works for permission to purchase 640 acres of land, described as follows: Commencing at a post planted at the southwest of ?. C. Morrison's ranch in Fire Valley, West Kootenay district, marked "J. B. Munro's northeast corner post"; thence 80 chains west; thence 80 chains south; thence 80 chains east; thence 80 chains north to the place of commencement
Dated 11th day of September, 1906
J. B. MUNROE,
W. A. CALDER, Agent.

Notice is hereby given that 60 days after date I intend to apply to the Hon. Chief Commissioner of Lands and Works for permission to purchase the following described lands, situate in West Kootenay district: Beginning at a post marked "Arthur Warren's S. W. corner," and planted on the east shore of Whatshan (Cariboo) lake, about two miles north of the narrows of Whatshan lake, and at the S. E. corner of W. Secombe's application to purchase; thence east 40 chains; thence north 80 chains; thence west 40 chains; thence south 80 chains to point of commencement; Containing 320 acres more or less.
Dated this 8th day of Oct. 1906.
ARTHUR WARREN,
F. L. HAMMOND, Agent.

Notice is hereby given that sixty days after date I intend to apply to the Honorable the Chief Commissioner of Lands and Works for permission to purchase the following described lands situate in the West Kootenay district, starting from a post planted on the north bank of the North Fork of Dog creek; thence 20 chains west, 20 chains north, 60 chains west, 40 chains north, 20 chains west, 20 chains north, 20 chains west, 20 chains north, 80 chains east, 20 chains south, 20 chains east, 40 chains south, 20 chains east, 40 chains south to point of commencement, containing 640 acres.
Dated 18th day of August, 1906.
ERNEST W. ROBINSON

Sixty days after date I intend to apply to the Honorable the Chief Commissioner of Lands and Works, Victoria, to purchase 240 acres of land, located and described as follows: Being the northeast quarter of Section twenty-two, and the south half of the northwest quarter Section twenty three, Township sixty-nine. And further described as follows: Commencing at a post marked J J. N. W. corner, and planted 40 chains east of the northwest corner of Section twenty-two and running east 40 chains, thence south 20 chains, thence east 40 chains, thence south 20 chains, thence west 80 chains, thence north 40 chains to place of beginning.
August 21st, 1906.
JAMES JOHNSTONE,
W. A. Calder, Agent.

Notice is hereby given that 60 days after date I intend to apply to the Honorable the Chief Commissioner of Lands and Works for permission to purchase the following described lands: Commencing at a post marked "J. A O. R's. W. corner," placed at the northeast corner of Lot 69?? running 80 chains north; thence 80 chains east; thence 80 chains south; thence 80 chains west to point of commencement, containing 640 acres more or less.
Dated the 21st day of July 1906.
J. A. O'REILLY

Sixty days after date I intend to apply to the Commissioner of Lands and Works, Victoria, to purchase 160 acres of land, situate and described as follows: Commencing at a post planted on the west side of Arrow lake opposite Cariboo City, at or near the southwest corner of B. Haig purchase, and marked "G. M. A., S. E. corner," and running north 40 chains, thence west 40 chains to H. Annable's purchase, thence south 40 chains more or less to the lake shore, thence along the lake shore to place of beginning.
August 25th, 1906.
G. M. ANNABLE.

Notice is hereby given that 60 days after date I intend to make application to the Honorable the Chief Commissioner of Lands and Works for permission to purchase about 300 acres of land situated on the Salmon river, West Kootenay district, commencing at a post marked S. R. Butter's N E. Corner, planted on the west bank of the river, about 4¾ miles north of the international boundary, thence west 60 chains, thence 80 chains south, thence east about 20 chains to the river, thence northerly along the river to place of commencement.
August 18th, 1906.
S. R. BUTTER,
T. H. Atkinson, Agent.

Notice is hereby given that 60 days after date I intend to apply to the Chief Commissioner of Lands and Works for permission to purchase the following described lands, situate in West Kootenay district: Commencing at a post marked J. McArthur's N. W. corner post," situate near the N. E. corner of land applied for by A. Turner, thence south 40 chains, more or less; thence east 80 chains; thence north 40 chains, more or less; thence west 80 chains to point of commencement.
Salmo, August 11, 1906.
J. MCARTHUR,
T. H. ATKINSON, Agent.

Notice is hereby given that sixty days after date I intend to apply to the Hon. Chief Commissioner of Lands and Works for permission to purchase the following described lands situate in West Kootenay District, Commencing at a post marked "A. Hirsch's S. E. Corner" planted at the S. W. corner of Lot 373, about ? miles north of Burton City and about ¼ of a mile west of the Columbia river, thence north 80 chains; thence west 40 chains thence south 80 chains; thence east 40 chains to point of commencement, containing 320 acres.
Dated this 14th day of September, 1906.
A. HIRSCH,
Per RALPH SLYE, Agent.

Notice is hereby given that 60 days after date I intend to apply to the Honorable the Chief Commissioner of Lands and Works for permission to purchase the following described lands, starting from a post marked W. T's northwest post, thence south 40 chains, thence east 80 chains, thence north 40 chains, thence west 80 chains to point of commencement, containing 320 acres, more or less; adjoins on the east of A. Anthony's application to purchase.
Dated this 28th day of August, 1906.
W. TOYE,
N. DEMERS, Agent.

Notice is hereby given that sixty days after date I intend to apply to the Hon. Chief Commissioner of Lands and Works for permission to purchase the following described lands, 320 acres, starting at a post marked Catherine Toye, and planted on the east shore of Lower Arrow lake near Gladstone Creek, thence 40 chains east, thence 80 chains north, thence 40 chains west to lake shore, thence south along lake shore to point of commencement.
Dated this 13th day of September, 1906.
CATHERINE TOYE,
HARRY GIBSON, Agent.

Notice is hereby given that 60 days after date I intend to apply to the Honorable the Chief Commissioner of Lands and Works for permission to purchase the following described lands situated on the east side of Arrow lake: Commencing at the southwest corner of A. Anthony's purchase, thence south twenty chains, thence east twenty chains, thence north twenty chains, thence west twenty chains to point of commencement, containing 80 acres, more or less.
Dated September 1, 1906
BESSIE M. STUART,
per N. DEMERS, Agent.

Notice is hereby given that sixty days after date I intend to apply to the Honorable the Chief Commissioner of Lands and Works for permission to purchase the following described lands situate in the West Kootenay district, and adjoining Paul Andre's pre-emption, starting at a post marked A. J. Long, N E. corner, on the west shore of Lower Arrow lake, thence 20 chains west, thence 40 chains south, thence 20 chains east, thence 40 chains north to point of commencement.
Dated at Nelson, B. C., this 8th day of September, 1906
A. J. LONG,
WM. POLLARD, Agent.

Notice is hereby given that sixty days after date I intend to apply to the Honorable the Chief Commissioner of Lands and Works for permission to purchase the following described lands situate in West Kootenay district: Commencing at a post planted at Robert Corlett's north east corner post and marked A. M's N. W. Corner thence east 40 chains; thence 40 chains south, more or less to the Kootenay river; thence 40 chains west along the Kootenay river; thence 10 chains north, more or less, to the place of commencement, containing 100 acres more or less.
September 14th 1906.
ANNIE MOORE,
WILLIAM MOORE as Agent.

Notice is hereby given that 60 days after date we intend to apply to the Hon. the Chief Commissioner of Lands and Works for permission to purchase the following described lands in the West Kootenay district: Beginning at a post marked G. D. Bell and R. Bell's S. E. corner post, about 2 miles east of the Salmon river and about ½ mile from the Pend d'Oreille river; thence 40 chains north; thence 40 chains west; thence 40 chains south; thence 40 chains east to place of beginning.
Dated the 22nd day of September, 1906.
G. D. BELL
R. BELL,
R. M. REEVES, Agent.

Notice is hereby given that 60 days after date I intend to apply to the Honorable the Chief Commissioner of Lands and Works for permission to purchase the following described land in West Kootenay District about six miles south of Burton City: commencing at a post planted on the east bank of Trout creek and marked C. L. Fisher's N W. C. Post and running south 80 chains; thence east 80 chains; thence north 80 chains; thence west 80 chains to the place of commencement, containing 640 acres, more or less.
Dated this 22nd day of August, 1906.
C. L. FISHER
W. H. HAMILTON, Agent.

Notice is hereby given that 60 days after date I intend to apply to the Hon. Chief Commissioner of Lands and Works for permission to purchase the following described lands, situated in the Kootenay district: Commencing at a post marked "BRW S, E. corner," planted on the shore of Lower Arrow lake, about one mile south of Gordon creek (Johnston creek,) thence north 80 chains, thence west 20 chains, thence south 80 chains, thence east 20 chains to point of commencement, containing 160 acres more or less, and comprising abandoned pre-emption No. 6?.
Staked this 24th day of August, 1906.
B. R. WOLVERTON,
A. N. WOLVERTON, Agent.

Notice is hereby given that sixty days from date I intend to apply to the Hon Chief Commissioner of Lands and Works for permission to purchase the following described lands, starting at a post planted on the North West corner of Lot 5??, thence running twenty chains South, thence twenty chains West, thence forty chains North thence twenty chains East, thence twenty chains South to point of commencement, and containing 80 acres more or less.
FLORENCE BISSELL,
W. J. TOYE, Agent.
Dated the 1st day of October, 1906.

Notice is hereby given that 60 days from date I intend to apply to the Honorable the Chief Commissioner of Lands and Works, for permission to purchase the following described lands, situate in the district of West Kootenay, adjoining Lot 790 on the west arm of Kootenay lake, commencing at the initial post placed at the southwest corner of Lot 790, thence north 20 chains, thence west 20 chains, thence south 20 chains, thence east 20 chains to point of commencement.
Dated Aug. 15th, 1906.
JAMES FRAZER.

Notice is hereby given that 60 days after date I intend to apply to the Honorable the Chief Commissioner of Lands and Works for permission to purchase the following described lands, in the West Kootenay district: Beginning at a post marked "Eleanor Hirsch's S W corner," and planted on the west shore of the narrows of Whatshan (Cariboo) lake, about one and one-half miles south of Arrow lake trail; thence north 40 chains; thence east 40 chains more or less to the shore of the Narrows; thence following the said shore in a general southerly and westerly direction 80 chains more or less to point of commencement, containing 160 acres more or less.
Dated Oct. 8th, 1906.
ELEANOR HIRSCH,
F. L. HAMMOND, Agent.

Notice is hereby given that sixty days after date I intend to apply to the Hon Chief Commissioner of Lands and Works for permission to purchase the following described lands in the West Kootenay district: Beginning at a post marked "W. Secombe's S E. corner," and planted on the east shore of Whatshan (Cariboo) lake, about two miles north of the narrows of Whatshan lake; thence north 80 chains; thence west 80 chains, more or less, to the lake shore; thence following the said shore in a general southerly and easterly direction 120 chains, more or less, to the point of commencement; containing 480 acres, more or less.
Dated this 8th day of Oct., 1906.
W. SECOMBE,
F. L. HAMMOND, Agent.

## Your Type.

Your physique is known to us as a type.

Certain physical changes we take care of when we fit you.

And we fit you or we won't take your money!

Ask for information about our physique types—and let "the man" show you yours!

**Semi-ready Tailoring**

Semi-ready Wardrobe, J. A. Gilker, Nelson, B. C.


## LAND NOTICES.

...is hereby given that sixty days after ...end to apply to the Honorable the ...missioner of Lands and Works, for ... to purchase the following described ...he West Kootenay district: Beginning ...arked "James G. Fraser's N.E. corner," ...ted on the east shore of Whatshan ...lake, about one-half mile north of ...reek; thence south 40 chains, more or ...e north boundary of W. Secombe's ap... to purchase; thence west along the said ... 40 chains, more or less, to the shore of ... thence following the said shore in a ...northerly and easterly direction 80 ...ore or less, to point of commencement, ...ng 160 acres, more or less.

...th, 1906. JAMES G. FRASER,
F. L. HAMMOND, Agent.

...is hereby given that sixty days after date ...to apply to the Hon. Chief Commissioner ... and Works for permission to purchase ...owing described lands in the West ...y district: Beginning at a post marked ...mineo's S. W. corner," and planted about ...mile east of the shore of Whatshan ... lake and about 2 miles north of the ...of the said lake, and at the S. E corner ...r Warren's application to purchase; ...st 80 chains; thence north 80 chains; ...est 80 chains to the northeast corner of ...Warren's application to purchase; thence ...chains to point of commencement, con...40 acres, more or less.

...th, 1906. J. S. SIMINEO,
F. L. HAMMOND, Agent.

...is hereby given that 60 days after date I ...to apply to the Honorable the Chief Com...er of Lands and Works for permission to ...e the following described lands in the ...otenay district: Beginning at a post ..."Alexander Fraser's N. W. corner," and ... on the east shore of the narrows of ...an (Cariboo) lake, at the S. E. corner of ...d Hirsch's application to purchase; ...east 40 chains; thence south 80 chains; ...west 40 chains, more or less, to the shore ...arrows; thence following the said shore ...terly direction 80 chains, more or less ...oint of commencement, containing 320 ...ore or less.

...th, 1906. ALEXANDER FRASER,
by F. L. HAMMOND, Agent.

...is hereby given that sixty days after ...I intend to apply to the Hon. the Chief ...ioner of Lands and Works for permis... purchase the following described land ...est Kootenay district: Beginning at a ...rked "E. R. Keil's N. E. corner," and ...on the shore of Whatshan (Cariboo) lake, ...orthwest corner of said lake; thence 80 ...rest; thence 40 chains south; thence 40 ...ast; thence 40 chains south; thence east ...s, more or less to the shore of the said ...ence northerly along the said lake shore ...s, more or less, to the point of commen... containing 480 acres, more or less.

Oct. 12, 1906. E. R. KEIL,
F. L. HAMMOND, Agent.

...is hereby given that 60 days after date I ...to make application to the Honorable the ...missioner of Lands and Works for per... to purchase the following described ... Commencing at a post on the north ...ry of Lot 864 and about 2 chains east of ...an creek, running 40 chains east; thence ...s north; thence 40 chains west; thence 40 ...south, to point of commencement, con... 160 acres more or less.

October 18, 1906. LEON WATSON,
By his agent, ERNEST W. ROBINSON.

...e is hereby given that 60 days after date I ...to make application to the Honorable the ...ommissioner of Lands and Works for per... to purchase the following described ... Commencing at a post placed adjoining ...thwest corner post of Leon Watson's Ap... to Purchase, running 80 chains north; ...40 chains west; thence 80 chains south; ...40 chains east, to point of commence... ...ontaining 320 acres more or less.

October 13, 1906. RUFUS WINTER,
By his agent, ERNEST, W. ROBINSON.

...e is hereby given that 60 days after date I ...to make application to the Honorable the ...ommissioner of Lands and Works for per... to purchase the following described ... Commencing at a post placed about one ...ast of Whatshan creek and about three ...outh of Whatshan lake, running 80 chains ...thence 80 chains west; thence 80 chains ...thence 80 chains east, to point of com...ment, containing 640 acres more or less.

...d October 13, 1906. PETER MCNAUGHTON,
By his agent, ERNEST W. ROBINSON

...ce is hereby given that 60 days after date I ...d to make application to the Honorable the ...Commissioner of Lands and Works for per... to purchase the following described ... Commencing at a post planted on the ...east corner of Peter McNaughton's applica... to purchase, following the east boundary of ...80 chains south; thence 80 chains east; ...80 chains north; thence 80 chains west to ...of commencement, containing 640 acres, ...or less.

...ed Oct. 13, 1906. ALBERT ELLIOTT,
By his agent ERNEST W. ROBINSON.

...ice is hereby given that 60 days after date ...end to apply to the Honorable the Chief ...missioner of Lands and Works for permis... to purchase the following described lands: ...mencing at a post planted on the northeast ...er of Peter McNaughton's application to ...hase, running 80 chains west along the ...hern boundary of same; thence 80 chains ...h; thence 80 chains east; thence 80 chains ...h, along the west boundary of John Elliott's ...ication to purchase, to point of commence... ...s, containing 640 acres, more or less.

...ted Oct. 13, 1906. THOMAS SMITH,
By his agent, ERNEST W. ROBINSON.

...tice is hereby given that 60 days after date ...end to apply to the Hon Chief Commissioner ...ands and Works for permission to purchase ...following described lands in West Kootenay ...rict: Beginning at a post marked, "Bern... ...d Hirsch's S. E. corner," and planted on the ...shore of the narrows of Whatshan (Cariboo) ...; thence n rth 80 chains; thence west ...ins more or less, to the shore of Whatshan ...; thence following said shore in a general ...therly and easterly direction 120 chains more ...ss, to point of commencement: containing ...acres, more or less.

...ated this 8th day of Oct. 1906.
BERNHARD HIRSCH,
F. L. HAMMOND, Agent

### Avalanche of Mud.

Naples, Oct. 16.—A terrific storm has caused an inundation of mud from Mount Vesuvius, and the country round about is flooded. Tw owomen have been killed and 26 persons injured. Travel on the railway up Mount Vesuvius has been interrupted and the line partially destroyed. Many houses have been surrounded by the waves of mud. An avalanche of mud has invaded Bosco Tecas.


**GREAT NORTHERN RAILWAY TIME TABLE**

THE COMFORTABLE WAY.

Thirty-second Annual Convention

**American Bankers' Association**

St. Louis, Mo., Oct. 16-19, 1906

Round trip rates to St. Louis and Chicago on Sale October 12th to 13th.

| | |
|---|---|
| St. Louis | $60.00 |
| Chicago | 64.00 |

Going transit limit ten days from date of sale. Final return limit November 30th, 1906.

**Round Trip Rates to Southern California.**

In effect October 25th, 1906, on sale daily, limited to 3 months from date of sale.

| | |
|---|---|
| os Angeles and Santa Barbara | $55.60 |
| Pasadena | 56.10 |
| Santa Monica | 56.30 |
| Riverside and San Barnardino | 59.10 |
| Redlands | 59.70 |

For Further Information Apply to

H. E. DOUGLAS,
City Passenger Agent.

S. G. YERKES,
A. G. P. A., Seattle.

**CANADIAN PACIFIC RAILWAY**

*Thanksgiving ...Day...*

*October 18th*

**Fare and One-Third For Round Trip**

Tickets on Sale Oct. 16-17.18.
Good to return until Oct. 20th.

For time tables, rates, berth reservations for boats, standard or tourist sleepers, apply to local agents or write.

E. J. COYLE, A.G.P.A., Vancouver. J. S. CARTER, D.P.A., Nelson.


# POWER RATES ACCEPTED

**Replies From Principal Customers Express Satisfaction—Proceedings of Council Meeting.**

The city's prospective customers for electric power generally express entire satisfaction with the rates suggested in the circular letter sent to them by order of the council. They have been collectively further assured that they will be given ample time and notice to enable them to make all necessary changes in equipment before the water power service is discontinued.

At last night's meeting of the council the question was gone into again for the satisfaction of a few motor users who appeared to ask for information.

Alderman Selous' bylaw amending the present water rates bylaw, received its third reading and will be finally passed and adopted at the next meeting. Negotiations regarding the sale of the last debentures, and the taking over by the city of the old courthouse building were concluded. The latter will be placed on the corner of Ward and Front streets on two lots leased from the C. P. R. company.

The meeting was held shortly after 8 o'clock. There were present Mayor Gillett, in the chair, and Aldermen Selous, Irving, Rose and Annable. The minutes of the last regular and special meetings were read and adopted.

The finance committee recommended the payment of an estimate of $222 on J. H. Ringrose's contract and a pay roll of the electric light department. The report was adopted.

The fire, water and light committee reported recommending the building of stalls in the fire hall for an extra team, as recommended by Fire Chief Deasy. The report was adopted.

The city clerk read two replies to the communications sent out by him. P. Burns & Co. applied for 25 horsepower; W. H. Kreyscher applied for 15, to be increased lated to 40. The letters were filed.

Alderman Selous reported that B. Isaac had stated that he was satisfied with the proposed rates.

J. W. Holmes addressed the council in person in reply to the communication. He complained that the information contained in the circular letter was indefinite as to the time of service and the method of charging.

Several other questions were asked, as to whether the proposed charge of $3 was for nominal or actual horsepower; whether the $3 did or did not include the service rates.

After tentative replies by Aldermen Rose and Irving the mayor informed the motor users present that the matter was not yet definitely settled; that a sliding scale had been proposed, but not yet adopted, and that the method of charging was not settled.

Alderman Selous objected to any such questions being answered in the absence of the city's electrical engineer.

After some further innconclusive discussion Mr. Holmes stated that his firm would probably require 10 horsepower.

W. P. Dickson then arrived and explained that any ordinary voltage required could be arranged and the transformers would be arranged where necessary.

The visitors were instructed generally to seek their information as to details from the city electrician, instead of directly from the council.

A letter from H .& M. Bird stated that the two lots applied for (on Front street at the corner of Ward) could be leased from the C. P. R. company at the rate of $5 each per month on a five years' lease, for the purpose of placing on them a building to be used as a courthouse and afterwards as a library.

The mayor explained that he had conferred with the Messrs. Bird on the subject and the letter was the result. He had also asked for an option of purchase, but no reply was received. He understood that the lots were not for sale.

The city clerk had also written to the provincial government accepting the offer of the courthouse building on the terms suggested by Commissioner Renwick. The agreement was approved and the building would be at the city's disposal immediately at the close of the assizes now in session.

The offer of the C. P. R. company was accepted, Alderman Rose dissenting, as he objects on principle to placing city buildings on leased ground.

A letter from the union of British Columbia Municipalities was read, urging that Nelson be represented at its annual meeting, to be held in Kamloops, beginning October 24.

The mayor thought Nelson had held aloof long enough and should now join, as the city was interested in all the questions to be discussed, which includes proposed amendments to the Municipal Clauses Act.

It was resolved that Nelson join the union and that mayor either go or appoint one of the aldermen as delegate.

A telegram from the Dominion Securities company of Toronto announced that the debentures were satisfactory, and were accepted.

In moving the third reading of Bylaw No. 172, Alderman Selous explained that it was merely an amendment to the Water Rates Bylaw, to adjust the rates for the purpose of preventing waste of water. The bylaw was then read a third time, and Alderman Selous gave notice of motion to adopt.

The city engineer reported that good progress was being made on the installation of machinery at the power plant. He thought it would be ready for operation by December 1.

The council then adjourned to October 30.

# MERCHANT TAILORS ARE ALARMED

**AT THE PROGRESS MADE BY SEMI-READY TAILORING.**

**The Company Have Now 69 Semi-ready Wardrobes in Canada, Where There Were But Three Eight Years Ago.**

Referring to the progress made by the new art of men's tailoring a New York journal recently prophesied that in a few years the old-time journeyman tailor would be as scarce as a brevier compositor in a daily newspaper office. Semi-ready tailoring has made such strides in recent years that the tailoring journals are advising organization and action on the part of merchant tailors to combat the new idea. In bold type the National Fashion Bulletin recently issued "Confidential Circular No. 1," to the custom tailors, and quoted a prominent speaker at the merchant tailor's banquet, who said:

"Unless we combat the Semi-ready houses our profession will in a few years be in the same condition as the custom shoe trade is now. A few will pay big prices for custom-made. The rest will wear Semi-ready."

. . . . . .

The strides made by the Semi-ready tailoring in Canada have been remarkable. In Toronto recently two new Semi-ready Wardrobes were opened, Ed. Mack, one of the prominent merchant tailors, having secured the agency. In Montreal three new Semi-ready agencies were opened. A. M. Campbell, a manager of the Merchant's Bank, joined forces with R. C. McLean, a merchant tailor. The third was opened by F. X. Bourduas, a merchant tailor who has been in business for 19 years.

From three wardrobes in 1898, the Semi-ready Company announce in their new booklet, just published, entitled "Manners and Modes for Men," that there are 69 Semi-ready Wardrobes in Canada.

The Winnipeg house of the Semi-ready Company is to be in charge of William T. Peace, who for fifteen years conducted the most prosperous and high-class custom tailoring business in that city.

In every town and city the Semi-ready Company seem to have no difficulty in getting the best agencies. While a merchant tailoring experience is not absolutely essential, the system upon which Semi-ready tailoring is based appeals more quickly to a man of practical experience. A practical tailor grasps the idea at once.

J. A. Gilker, the pioneer merchant of Nelson secured the agency for the incomparable Semi-ready tailoring.


**FURNITURE!**

Rugs and Linoleums



Picture Framing Specialty

**D. J. ROBERTSON & CO'Y**
NELSON, B. C.

*The Royal Bank of Canada*

ASSETS, $39,771,803

*HEAD OFFICE: HALIFAX, N. S.*

*Capital Paid Up $3,629,130* *Reserve Fund $4,092,043*

*SAVINGS BANK DEPARTMENT*

Accounts of firms and individuals opened on the most favorable terms.
Thirteen branches in British Columbia.
Special attention to out of town business.

T. E. KENNY, Pres., Halifax. E. L. PEASE, General Manager, Montreal.

*A. W. HYNDMAN, Manager NELSON BRANCH.*

**Silver King Hotel**

BAKER STREET, NELSON
Best Dollar a day house in the Kootenays.
Rooms are well furnished. Table as good as any in Nelson. Bar supplied with good liquors and cigars.
W. E. McCANDLISH, Proprietor.

**Tremont House**

European and American Plan
Meals 25 cts. Rooms from 25 cts. to $1.
Only White Help Employed.
MALONE & TREGILLUS
Baker St., Nelson Proprietors

**Bartlett House**

GEO. W. BARTLETT, Proprietor.
Best Dollar-a-Day House in Nelson.
The Bar is the Finest.
White Help Only Employed.
Josephine St. - - - Nelson, B. C.

**CLUB HOTEL**

The Big Schooner Or "Half-and-Half" Beer 10c.
The only Glass of Good Beer in Nelson.
Hotel accommodations second to none in British Columbia. Rates $1.00 per day. Special rates to monthly boarders. Only home hotel in Nelson
CORNER STANLEY and SILICA.

*Lake View Hotel*

Corner Hall and Vernon, two blocks from wharf.
GEORGE HARRISON, Proprietor.
Rates $1.00 per day and up.
P. O. Box 151. Telephone 118. *NELSON, B. C.*

**Grand Central Hotel**

J. A. ERICKSON, Proprietor.
Centrally Located. Open Day and Night.
Sample and Bath Rooms Free.
Opposite Court House and Post Office.
Corner Ward and Vernon Streets.

**The Strathcona**

Nelson, B.C.
B. Tomkins, Manager.
*The Leading Hotel in the Kootenays.*
Good Sample Rooms.

**Queen's Hotel**

Baker Street, Nelson, B. C.
Lighted by Electricity and Heated by Hot Air
RATES $2 PER DAY
Large and Comfortable Bedrooms and First-class Dining Room. Sample Rooms for Commercial Men.
MRS. E. C. CLARKE, Proprietress

**GROVE HOTEL**

The well known Suburban Hotel.
Our Beer Garden is the Finest in the Kootenays.
J. CROW, - - PROPRIETOR

**Royal Hotel**

MRS. WILLIAM ROBERTS, PROPRIETRESS.
Rates $1 and $1.50 a Day.
Special Rates to Regular Boarders.

**WEST KOOTENAY BUTCHER CO.**

Wholesale and Retail Dealers in
Fresh and Salted Meats
Camps supplied on shortest notice and lowest price. Nothing but fresh and wholesome meats and supples kept in stock
Mail orders receive careful attention.
E. C. TRAVES, Manager.

**Residence for Sale.....**

Price $1,000
Terms $150 cash balance monthly payments

House and Two Lots for Sale in Hume Addition. The house has five rooms and a large basement and is well situated.

H. & M. BIRD.

**T. G. PROCTER**

Fire and Accident INSURANCE. Real Estate and Mining
CITY LOTS AND FRUIT LANDS A SPECIALTY.
Manager for the Kootenay Valleys Company, Ltd.
Oldest established Real Estate Business in Kootenay. Nelson, B. C.

*Choice Fruit Lands*

I Have 10,000 Acres of the Choicest Fruit Lands in British Columbia.
Can sell any quantity from 5 acres to 2,000 in one block.
Buy now and get the ground floor prices.
J. E. ANNABLE, - Nelson, B. C.

**The Hall Mining and Smelting Company, Limited.**

NELSON, B. C.

Purchases Lead, Copper and Dry Ores.

**ANHEUSER BUSCH... ...AND THE ORIGINAL Budweiser Beer**

WINTER SUPPLIES EXPECTED SOON.
Order quantity before cold weather sets in.

**R. P. RITHET & CO., LIMITED**

NELSON Sole Agents in British Columbia. VICTORIA

**P. Burns & Co.**

WHOLESALE AND RETAIL
**MEAT MERCHANTS**

Branch Markets in Rossland, Trail, Nelson, Kaslo, Sandon, Three Forks, New Denver and Slocan City.

Orders by mail to any branch will have our prompt and careful attention. Head Office: Nelson, B. C.

**New Fall Goods Arriving**
Importer of Fine English Goods

**Jno. T. Pierre**
MERCHANT TAILOR
Baker St. Nelson, B. C.

**Imperial Bank of Canada**

Head Office: Toronto.

CAPITAL AUTHORIZED....$5,000,000. CAPITAL PAID UP....$4,280,000
REST.....$4,280,000.

D. R. WILKIE, President. HON. ROBERT JAFFRAY, Vice-President

Branches in British Columbia:
ARROWHEAD, GOLDEN, NELSON, REVELSTOKE, TROUT LAKE, CRANBROOK, VANCOUVER, VICTORIA.

SAVINGS DEPARTMENT
Deposits received and interest allowed at current rates from date of opening account and credited half-yearly.

NELSON BRANCH J. M. LAY, Manager.

# SILVERWARE

We have the best and guarantee it to give satisfaction. The styles we carry are the newest on the market. How are these for prices:

Vegetable Dishes .....$9.00
Pudding Dishes $6.00, $7.50, $10.00
Bread Trays ...$4, $5.50, $6.75
Butter Dishes ....$1.65, $2, $3.75, $4

**J. O. PATENAUDE,**
WATCHMAKER. MANUFACTURING JEWELLER. OPTICIAN





# Book Ahead For Preserving Pears

The right kind are scarce. We have a nice lot of local Bartletts and Flemish Beauties to arrive

Lowest market prices guaranteed

**Bell Trading Company**



Coal and Wood

Telephone 265



Do you remember that

**APPLE?**

The apple you took from the tree when you were a child.

How nice it tasted then.

**JOY**

has some just like them. Come and sample some.

JOY will meet you at the door.

**Joy's Cash Grocery**
Cor. Josephine and Mill Sts. Phone 19



**Waterproof Paints**

Coal Tar, Pitch, Creosote, Oils for Preserving Timber, Roofing Pitch and Paints.

Boat Builders will find it to their advantage to use our Pitch.

**Nelson Coke & Gas Co.**
Limited.



**Thorpe's Lithia**

PURIFIES THE SYSTEM

**Thorpe & Co'y,**
LIMITED



*Chocolates*

OUR SPECIAL LEADER
1 lb. box - 50c
1-2 lb. box - 30c

These goods are as fine as the more expensive kinds, the only difference is the package.
TRY A BOX.

**Longhurst's**
Phone 25. Baker St.
Next P. Burns & Co.

Cor. Vernon and Ward Streets, NELSON, B. C.

J. FRED HUME, Proprietor.


J. Kirkup, Rossland; F. W. Warren, Trail; T. Morley, Kootenay River; R. J. McPhee, Slocan; G. R. Green, W. P. Phillips, J. A. Gleason, Vancouver; W. F. Tuttle, Canmore; R. E. Beattie, Cranbrook; C. J. Tuttle, P. Moffatt, Fernie; H. J. Fitzgerald, Judge Hildreth, Rev. J. Gill, Dr. Byrnes, Chicago.

STRATHCONA.

T. H. Trethewey, La Plata; W. H. Falding, J. S. Couldrey, Rossland; Mrs. H. E. Hunter, Bonnington; A. C. D. Blanchard, Montreal; H. C. Bullis, Cincinnati; C. L. Copp, Silverton; R. G. Lewis, Toronto; J. W. Guernsey, Trail; G. Coryell, Idaho; M. Walsh, St. Louis; F. M. Mason, E. G. Watson, A. M. Tupper, Spokane; J. Gourlay, Vancouver.

QUEEN'S.

J. B. Winlaw, Winlaw; C. H. Barnes, Newton, Mass.; C. Green, Rossland; H. E. Brown, Staveley.

BARTLETT.

J. Clark, Ymir; T. A. Bradley, Spokane; H. Terrup, Rossland.

CLUB.

H. Bedmile, Glace Bay.

GRAND CENTRAL.

O. G. Winstead, Whitewater; J. J. Fraser, Bonnington; J. Band, Slocan; J. F. Feroglin, Mrs. Molton, Moyie; J. F. Pingle, Marysville; H. F. McCaslin, Salmo; W. Kinrade, Ymir; H. E. Smythe, Lardo.

LAKEVIEW.

H. Pearson, Moyie; A. Buffalo, Winnipeg; J. Hamilton, Rossland.

ROYAL.

F. S. Clement, Victoria; S. Watson, Rossland; H. F. Rainbow, J. Burns, Revelstoke; W. D. Murray, C. P. Conway, Comaplix; G. Shield, Needles.

SILVER KING.

W. J. Graham, Sturgeon Falls; A. Brown, Silverton; W. Spiller, H. Howell, Bonnington; W. Burrell, Slocan; T. Murtrie, Sandon.

TREMONT.

J. Foote, J. Cameron, H. Moore, A. Bannutto, Bonnington; G. Matthews, Salmo; G. White, Deer Park; J. Gilchrist, Rossland; A. Fullmore, Edgewood.


*HEADQUARTERS*

For Everything Good to Smoke.

Imported and Domestic Cigars, Tobaccos.

Do You Know Thurman's Special Mixture?

*W. A. THURMAN,*
BAKER ST.



**West Transfer Co.**
GEORGE F. MOTION, Manager.

General Teamsters and Dealers in Coal and Wood. Express and Baggage Transfer
AGENTS FOR IMPERIAL OIL CO.

Telephone 33
P. O. Box 116
Office: Baker St.



**W. G. GILLETT**
Contractor and Builder.

Sole agent for the Porto Rico Lumber Co., Ltd., retail yards. Rough and dressed lumber, turned work and brackets, Coast lath and shingles, sash and doors. Cement, brick and lime for sale. Automatic grinder.
Yard and factory: Vernon St., east of Hall,
NELSON, B. C.
P. O. Box 232. Telephone 178.



WANTED

50 MEN, at once, for work in the woods. Apply to W. E. Cooke, sawmill, Kaslo.

LADY STENOGRAPHER for position in country. Good home with employer's family. Apply box W., Canadian office.

BUSHMEN, Mill Hands and Logging Contractors, also Engineer Wattsburg Lumber Co., near Cranbrook, B. C

COMPETENT NURSE GIRL. Five children. Apply box 613.


## LOCAL AND PROVINCIAL

The Wholesalers' association will meet in the board of trade rooms tonight at 8:30.

Al Gray of Kokanee has returned from a two months' trip to his old home in the east.

The metal quotations remain at yesterday's figures, with the exception of London lead, which is reported six points lower.

Thursday being a public holiday and Thanksgiving day, The Canadian will not be issued. Advertisers please govern themselves in the change of their ads.

Mrs. J. Lawrence has moved into her new home on Victoria street and will be At Home tomorrow afternoon and afternoons on the second and fourth Wednesdays of the month.

All changes for advertisements must reach The Daily Canadian business office not later than 10 o'clock in the morning in order to insure insertion in the issue of that day.

The members of the cricket club have begun decorating the Armouries for Thursday evening's dance. The invitations have been issued to men only. Each guest is entitled to bring two ladies. Over 100 acceptances have already been received.

People who are willing to give or lend flowers, plants, shrubbery, fruit or vegetables for the decoration of St. Saviour's church for the Thanksgiving day services are requested to bring or send them to the church tomorrow—Wednesday—morning.

The contract between the 20,000 club and W. G. Cranston was signed this morning. As announced yesterday, grand opera will be produced in Agricultural hall the evening of October 31 under the auspices of the 20,000 club. The stage will be raised, the lighting improved, seats provided and heating arranged for.

### UNION THANKSGIVING SERVICE.

**Local Churches Will Unite to Celebrate on Thursday Next.**

The evangelical churches of the city have combined to hold a union service on Thursday in celebration of th eday of national thanksgiving. The service will be held in the Methodist church at 11 o'clock in the morning and Rev. E. H. Shanks, the Baptist pastor, will deliver the address, while Revs. J. T. Ferguson and R. Newton Powell will assist in the order of service. The usual annual collection will be taken in aid of the Children's Aid Society of British Columbia.

The decorations which were in the church for last Sunday's Harvest Festival will remain, the flowers of course being renewed. These decorations were the admiration of every one at the church, which was so crowded on Sunday evening that many persons had to be turned away.

The male quartette of the Methodist choir will sing selections at Thursday's service.

### Mining Records.

Certificates of work were issued to D. Nichols, on the Willow, Grouse and Blue Grouse; to O. A. Lovell on the Yankee Girl; to W. Connolly on the Gracie R. and Rossland; to Minnie T. Webster on the Minnie; to F. S. Clements on the Black Pine.

### Trains and Boats.

Crow boat—Three hours late.

Slocan train—Three-quarters of an hour ltae.

Coast, Boundary and Rossland train—Late.


The Store of Quality

**SALADA TEA**

**40 Cents per Pound**

In order to clear out this line we are reducing the price to 40c. We only have a limited quantity so don't delay ordering if you want any.

**Rob. M. Hood & Co.**
K. W. C. Block . Phone 10



**Yale-Kootenay Ice, Fruit, Fuel & Poultry Co., Ltd.**

Deliveries made daily throughout Nelson and its suburbs. Phone 148.



# SILVERWARE

I have put in a fine line of Silverwar efor Xmas trade. This is th efinest line of Triple Plated Silverware to be had. Every piece is guaranteed.

NEWEST DESIGNS AND LOWEST PRICES

Make an early selection for your Xmas presents.

*C. A. Benedict*
Corner Silica and Josephine Sts.
PHONE 7.



The Best of the NEW BOOKS That have been issued so far this Fall

"The Invasion of 1910," by Wm. Le Queux; cloth .....$1.50
"Puck of Pook's Hill," by Kipling 1.50
"The Awakening of Helena Ritchie," by Margaret Deland; cloth. 1.50
"Buchanan's Wife," by Justus Miles Forman; cloth ..... 1.50
"In the Heart of the Canadian Rockies," by James Outram; cloth .. .. .. .. .. ..... 3.25
"Moon Face," by Jack London; cloth .. .. .. .. .. ..... 1.50
"The Silver Maple," by Marian Keith; cloth .. .. .. ..... 1.35
"By the Eternal," by Opie Read; cloth .. .. .. .. ..... 1.50
"The Treasure of Heaven," by Marie Corelli; cloth .. .. .. .. 1.35
"The Fighting Chance," by Robt. W. Chambers; cloth .. ..... 1.35
"The Call of the Blood," by Robt. Hickens; cloth .. .. ..... 1.25
"Whispering Smith," by Frank H. Spearman; paper .. .. ..... .75

We buy only a careful, conservative selection of the new books as they come out, and while the best of books will not please everybody we recommend all of the above list as good.

**W. G. Thomson**
BOOKSELLER and STATIONER. Nelson, B. C.
Phone 34.



KOOTENAY STEAM LAUNDRY

The Latest Modern Appliances now in use at this Laundry.

GOODS CALLED FOR And DELIVERED FREE

Baker Street. - NELSON.
TELEPHONE 128.



**A. McDonald & Co.**

WHOLESALE MERCHANTS

Dealers in staple and fancy Groceries.
Butter, Eggs.
Camp and Miners' Supplies.



**Old Curiosity Shop**

If you want to buy or sell anything, go to the Old Curiosity Shop. A new line of Japanese Goods now on sale. All kinds of Dinnerware in stock. Prtterns.


### Price of Metals.

New York, Oct. 16.—Silver, 69¾c; copper, 20⅝c; lead, $5.75; electrolytic copper, 21¾c, strong.

London, Oct. 16.—Silver, 32¼d; lead, £19 7s 6d; zinc, £28.


# Bulbs.....

*For Fall Planting for Home and Garden*

Tulips

Hyacinths

Narcissus

**Canada Drug & Book Co's ....Cash Stores....**



**GOING SHOOTING**

How About Your

**Guns and Ammunition?**

We have Eley's, Kynock's, Winchester, and Cogswell & Harrison's

**Loaded Shot Shells**

Kynock's, Winchester and Dominion

**Rifle and Pistol Cartridges**

Hunting Knives, Wading, Belts, Coats, Pants, etc.

WE CAN SAVE YOU MONEY

**Nelson Hardware Co.**
Box 631 Nelson, B. C.



# TEA

BLUE RIBBON TEA is the best. Try a pound with your next order.

Money refunded if not satisfactory.

**J. A. IRVING & CO.**
Telephone 161.
HOUSTON BLOCK



**Nelson Bowling Alley**
BAKER ST. OPPOSITE QUEENS HOTEL.....

4--FIRST-CLASS ALLEYS--4

Potter & Cummings
PROPRIETORS



"Acts, Not Words"

Talking about it will neither put a piano into your home nor bring back the days—valuable days—your daughter is wasting. Let us tell you how easy we will make it for you NOW to give your family the piano they have wished for so long.

"Acts Not Words"

**Mason & Risch Piano Co'y, Limited**
NELSON, B. C.



# Houses for Sale!

SIX DWELLINGS FOR SALE

Can sell you one at a very low price, if you buy quickly, Come and see us about these.

**TOYE & CO.,** FRUIT LANDS AND REAL ESTATE
Phone 254. BAKER ST. NELSON Box 51.

**Watches! Watches! Watches!**

We are Headquarters for the Best American Watches manufactured. We are making every effort to meet the requirements of railroad men..

ALL WORK GUARANTEED.

**J. J. WALKER,** JEWELER AND OPTICIAN
Telephone 333.



**KOOTENAY ENGINEERING WORKS**
FOUNDERS AND MACHINISTS.

MANUFACTURERS OF THE CRAWFORD AERIAL TRAMWAY.

Repairing and Jobbing a Specialty

Sheetmetal Work, Castings, Builders' Material and Mining and Mill Machinery

Office and Works Foot of Park St.

**B. C. TRAVIS**
Phone 204. MANAGER. Nelson, B. C.



**Starkey & Co.,** Kootenay Agents R. A. Rogers & Co. Limited, Winnipeg.

Wholesale Provisions,
Produce, - Fruit.

Dominion Government Creamery One Pound Bricks received weekly fresh from the churn. For sale by all leading grocers.

Office and warehouse: Houston Block, Phone 79.

Josephine Street. - - - Nelson, B. C.



**Don't Forget**

THAT THE PRESENT WARM WEATHER WILL NOT ALWAYS BE WITH US.

Is your furnace in shape to start the winter with? If not, NOW is the time to have it repaired.

ONLY FIRST-CLASS WORKMEN EMPLOYED.

**J. H. Ashdown Hardware Co., Ltd.**
NELSON BRANCH.

PLEASE NOTE—We will not be responsible for any furnace not in shape by October 1st, 1906.



**NELSON IRON WORKS**
B. A. ISAAC R. W. HINTON

ENGINEERS AND CONTRACTORS
FOUNDERS AND MACHINISTS

Repairing and Jobbing executed with Despatch. Sheet Metal Work, Mining and Mill Machinery. Manufacturers of Ore Cars, R. R. Contractors' Cars.

Corner of Hall and Front Streets. NELSON, B. C. Telephone 59 P. O. Box 173



**We Will Sell**

500 International Coal - 65c
10 Marconi, Canadian - $2.75
1000 Yale-Kootenay Ice - 9 1-2c

**McDermid & McHardy**



**Just Arrived!** A large consignment of

**BOYS' CLOTHING**

All Sizes and Lowest Prices

**J. A. GILKER**



**A. G. LAMBERT & CO.**

MANUFACTURERS AND DEALERS IN **Lumber, Shingles, Lath, Mouldings, Doors, Windows.**

Turned Work and Brackets. Mail Orders promptly attended to.

VERNON STREET - - - NELSON, B. C.



**Kootenay Ranges**

Why do we handle the Famous Kootenay Range?

Because we cannot procure a better, taking into account design, workmanship, cooking qualities and price

We will be pleased to show you its good points.

**Wood-Vallance Hardware Co'y**
Wholesale NEL-ON. Retail