Library of Leg. Ass.

The Prospector.

Vol. 15. UNION LABEL CRANBROOK, B.C., SATURDAY, SEPTEMBER 18, 1909. No. 38

CRANBROOK'S BIG FAIR

A Good Attendance and the Weather Perfect.

LOCAL EXHIBITS WERE GOOD

The Stock Show Was Excellent—Good Racing Program—Cranbrook Defeats Moyie Two Games of Base Ball.

The first annual Fair of the Cranbrook Agricultural Association was held on Tuesday and Wednesday of this week, under the most favorable conditions. The weather was fine, and the attendance large, and the exhibits, especially fruit and vegetables elaborate.

The stock show was excellent, and the entries for the racing program were numerous, and candidates for local honors captured many events.

The people of East Kootenay and Cranbrook took a great deal of interest in this, the first Fair ever held in the district, as was shown by the extensive displays in every department.

Tuesday's Ball Game.

It took jusn nine innings for Moyie to solve the mystery of Nelson's curves on Tuesday.

Up to the ninth Moyie had secured but one base hit off the Cranbrook pitcher. Nelson was steady, and his support perfect, and it looked as though Moyie hadn't a chance.

But at the beginning of the ninth, Grady swatted the ball for two bases, and Kelly followed with a single, and Kamm brought Brady in on a single. This was the beginning and ending of the run getting for Moyie.

Cranbrook's scores were all made in the first inning. Cox started the fireworks which ended in three runs. The home team batted Galven freely, but were unfortunate in placing the ball.

The fielding on both sides was pretty to observe, errors were few, and Tuesday's game was the cleanest exhibiton of baseball ever seen in Cranbrook.

Following is the score by innings:

Cranbrook	—	3	0	0	0	0	0	0	0	3
Moyie	—	0	0	0	0	0	0	0	1	1

Cox, wanted just a few more,eight or six, but did not get them.

Veley, was like a stone fence, no balls got past him, and Nelson's swift curve balls fooled the Moyie boys from the beginning. On the other hand Galvin did not get his curves working until the game was lost.

Sullivan's drive in the fourth came near to placing a home run to his credit.

WEDNESDAY'S GAME.

There was great interest taken in the ball game on Wednesday, between Moyie and Cranbrok. This interest had been heightened by the fact that Moyie has defeated the home team several times at Moyie and once at Creston. But Cranbrook certainly had their revenge when they defeated the Silver City nine at Cranbrook in two successive games this week.

The battery for Cranbrook were Nelson and Veley. For Moyie Galvin and Grady. A Mr. Kelly, from the Prairie Province unpired the game in a fair and impartial manner.

Nelson was steady and effective, and his curves were too much for the miner's.

Galvin was weak, and five runs were made by Cranbrook, all earned by good playing.

In the eighth inning, Grady was stung, and he started for the umpire with blood in his eye, but he never reached the pitcher's box, behind which the umpire was located. But it was evident that Grady had rattled the umpire for several rotten decisions gave Moyie three runs to which they were not entitled to.

Following is the score by innings:

Moyie,	0	0	0	0	0	6	2	1	4
Cranbrook,	0	0	0	3	1	0	0	1	5

THE RACES

FIRST DAY.

The first race was a five-eighth-miledash. There were four entries. Irish Lad was first, Outset, second, and Actress third. Tine 1-41.

In the half mile dash there were eight entries. Wild Cat was first time 57, Charlie second and Dexter third.

Iadora, won first money in the mile free for all, time 1.50, with Fi Fi second and Actress third.

In the three-quarter dash, Outset captured first money, with Irish Lad second, and Veracity third.

There were four entries to the Rancher's race, which was the most interesting race of the day. Palmer took first prize, which was a set of double harness, donated by the Cranbrook Trading Company.

SECOND DAY.

The first race was a 3-4 mile dash, with four entries. Iadora was first, Treasure Isle second, and Outset was third.

The second race was the Indian race, and as there were no names given, the results can only be given by colors: White, first; Red, second, and Black third.

The third race gave Actress first, Fi Fi second and Verkeity third.

The squaw race resulted in Buckskin first, the Grey second and the Bay third.

The five mile Marathon race that attracted so much attention, and which showed how the white man could win out over the Indian, resulted as follows: Crooks, first; Elwell, second; and Clark, third.

The sixth race, which was the novelty race, was won by Irish Lad, against a big field. Irish Lad won on every quarter and laid all of the rest in the dust.

Fruit

APPLES.
Best Box any variety.
1st.—A. Dupery, Creston.
2nd.—James Compton, Creston, B. C.
3rd.—James Compton, Creston, B. C.

Best Plate Winter.
1st.—James Compton, Creston.
2nd.—James Compton, Creston.
3rd.—James Compton, Creston.

Transcendent Crabs.
1st -J. R. Arrowsmith, Creston.
2nd -W. S. Ryckman, Creston.
3rd.—Mike McCarthy, Creston.

Box of Wealthy.
1st.—Stock & Jackson, Creston.

PEARS
Clapp's Favorites.
1st -A. Dupery, Creston.
1st. W. S. Ryckman, Creston.
2nd.W. J. Dow, Creston.
3rd -Mike McCarthy, Creston.

ITALIAN PRUNES.
1st. -S. Bevan, Creston.

PLUMS.
1st -J. R. Arrowsmith, Creston.
2nd -A. Dupery, Creston.
3rd—W. S. Ryckman, Creston.

WATER MELONS.
1st.Geo. P. Tisdale, Wycliffe.

Vegetables

POTATOES.
1st.—F. W. Pyatt, Cranbrook.
2nd.. E. C. Smith, Wycliffe.
3rd.—Wm. Hamilton, Cranbrook.

TURNIPS (Table.)
1st. M. Phillipps, Elko.

TURNIPS (SWEDE)
1st.—A. Hodgson, Marysville.
2nd.—A. A. Ward, Cranbrook.
3rd. Mrs. S. Macdonald.

CARROTS.
1st.—G. H. Ashworth, Cranbrook.
2nd.—W. M. Harris, Cranbrook.
3rd.—A. Hodgson, Marysville.
Highly Commended, F. W. Pyatt.

CUCUMBERS.
1st.—G. H. Ashworth, Cranbrook.

RHUBARB.
1st.—G. H. Ashworth, Cranbrook.
2nd.—Wm. Hamilton, Cranbrook.

CITRON.
1st.—A. E. Watts, Wattsburg.

MANGOLD WURTZEL
1st.—G. H. Ashworth, Cranbrook.
2nd.—A. E. Watts, Wattsburg.

TOMATOES.
1st.—H. C. Salmon, Cranbrook.
2nd.—Geo. P. Tisdale, Wycliffe.

PARSNIPS.
1st.—M. Phillips, Elko, B. C.
2nd.—G. H. Ashworth, Cranbrook.

CABBAGE.
1st.—A. Hodgson, Marysville.
2nd.—G. H. Ashworth, Cranbrook.

(BEST WINTER.)
1st.—F. W. Pyatt, Cranbrook.
2nd.—A. E. Watts, Wattsburg

CORN, TABLE.
1st.—Wm. Hamilton, Cranbrook.

BEETS.
1st.—M. Phillips, Elko, B. C.
2nd.—F. W. Pyatt, Cranbrook.

SUGAR.
1st.—Geo. P. Tisdale, Wycliffe.
2nd.—F. W. Pyatt, Cranbrook.
3rd.—G. H. Ashworth, Cranbrook.

SQUASH, AUGUST VARIETY
1st.—Geo. P. Tisdale, Wycliffe.
2nd.—Mrs. Gill, Cranbrook.

Collection of Vegetables exhibited by Mr. Barnhardt, of Curzon, not for competition, very highly commended for quality.

DISTRICT COLLECTION OF VEGETABLES.
Creston, 274 points, 55 square feet
Cranbrook, 267 points, 60 Sq. feet

OATS, (BEST SHEAF).
1st.—Peter Woods, Cranbrook.
2nd.—E. C. Smith, Wycliffe.
3rd.—A. Emery, Sheep Creek.

WHEAT, (BEST SHEAF.)
1st.—E. C. Smith, Wycliffe.
2nd.—Peter Woods, Cranbrook.
3rd.—E. C. Smith, Wycliffe.

HONEY, (EXTRACTED.)
1st.—T. Gill, Cranbrook.

JELLIES, (General Exhibit.)
1st.—Miss Macleod, Cranbrook.
2nd.—Mrs. Lyman, Cranbrook.

SPICED FRUITS, (General Exhibit)
1st.—Miss Macleod, Cranbrook.

Photography

AMATEUR: Best on Solio Paper
1st.—Mrs. S. F. Morley,Cranbrook.
2nd.—J. H. Styles, Cranbrook.

Best on Velox paper:
1st.—Mrs. S. F. Morley, Cranbrook.
2nd.—E. H. Patmore, Cranbrook.

SCENERY.
1st.—Mrs. S. F. Morley, Cranbrook.

Culinary

BREAD, (White.)
1st.—Mrs. W. Haslam, Cranbrook.
2nd.—Mrs. S. Macdonald,Cranbrook

GRAHAM.
1st.—Mrs. Doran, Cranbrook.

BISCUIT.
1st.—Mrs. Haslam, Cranbrook.
2nd.—Mrs. H. Y. Parker,Cranbrook

CAKE, ICED LAYER.
1st.—Mrs. Haslam, Cranbrook.
2nd.—Mrs. H. Y.Parker,Cranbrook.

CAKE, LOAF.
1st.—Mrs. H.Y.Parker, Cranbrook.

GENERAL EXHIBIT, Vegetables, Pickles and Ketchup.
1st.—Mrs. T. Gill, Cranbrook.
2nd.—Mrs. Lyman, Cranbrook.

BREAD, Best Loaf from Mother's Favorite Flour.
1st.—Mrs. C. R. Shepherd.
Bread Buns, Highly Commended, Mrs. Cameron, Mayook.

DOUGH-NUTS.
1st.—Jennie McCallum, Cranbrook.
2nd.—Mrs. Haslam, Cranbrook.

PIE, APPLE.
1st.—Mrs. D. Cameron, Mayook.
2nd.—Mrs. H.Y.Parker, Cranbrook.

PIE, LEMON.
1st.—Mrs. D. Cameron, Mayook.

PIE, PUMPKIN.
1st.—Mrs. D. Cameron, Mayook.

BUTTER.
1st.—Mrs. H.H. McLure,Cranbrook.
2nd.—Mrs. Leslie, Cranbrook.

PRESERVED FRUITS. General Exhibit.
1st.—Mrs. Doran, Cranbrook.
2nd.—Miss Macleod, Cranbrook.

School Exhibits

Handwriting for Children under Ten.
1st.—Dora Kerchan, Cranbrook.
2nd.—Vera Bradwin, Cranbrook.

HANDWRITING FOR CHILDREN UNDER TWELVE.
1st.—Laura Richards, Cranbrook, B. C.
2nd.—Wanda Fink, Cranbrook, B.C.

HNADWRITING FOR CHILDREN UNDER FOURTEEN.
1st.—Beulah Stewart, Cranbrook, B. C.
2nd.—Louise Elmer, Cranbrook, B. C.

HANDWRITING FOR SCHOOL PUPILS—ANY AGE.
1st.—Florence Wood, Cranbrook, B. C.
2nd.—William Jones, Cranbrook, B. C.
2nd.—Mildred Mathers, Fort Steele, B. C.

FREEHAND DRAWING — CHILDREN UNDER TWELVE.
1st.—Laura Richards, Cranbrook, B. C.
2nd.—Margaret Drummond, Cranbrook B. C.

Art Department

ANIMALS FROM LIFE—CRAYON DRAWING.
1st.—Miss McKay, Cranbrook, B.C.

SPECIAL PORTRAIT—PENCIL.
1st.—Mrs. R. T. Brymner, Cranbrook, B. C.

OIL PAINTING.
1st.—Mary Brownlee, Cranbrook, B. C.
2nd.—Line Hodgson, Marysville, B. C.

Dogs

BULL TERRIERS.
1st.—Al. Doyle, Fort Steele, B.C.
2nd.—Jack Aikins, Cranbrook, B.C.

FOX TERRIERS.
1st.—F. Clifford, Cranbrook, B.C.
2nd.—F. E. Simpson, Cranbrook, B. C.

BITCH.
1st.—A. Vance, Lethbridge, Alta.
2nd.—Dr. Hall, Cranbrook, B.C.

BULL DOGS.
1st.—J. J. Bentley, Cranbrook, B.C.
2nd.—Miss McBride, Cranbrook, B. C.

RUSSIAN WOLF-HOUND.
Award of merit—J. D. Murray, Cranbrook, B.C.

PRINCE CHARLES SPANIEL.
Award of merit—Mrs. J. D. McBride, Cranbrook, B. C.

COLLIES—DOGS.
1st.—J. Brownlee, Cranbrook, B.C.
2nd.—W. Abernethy, Cranbrook, B. C.

COLLIES—BITCHES.
1st.—W. Bardgett, Cranbrook, B.C.
2nd.—A. O'Keil, Creston, B.C.

SETTERS—DOGS.
1st.—Dr. Hall, Cranbrook, B.C.
1st.—Mrs. Maillandaine, Creston, B. C.
2nd.—C. M. Van Wormer, Cranbrook, B. C.

SETTERS—BITCHES.
1st—Dr. Hall, Cranbrook, B.C.
2nd.—Dr. Hall, Cranbrook, B.C.

POINTERS.
Award of merit—A. Young, Fernie, B.C.
Award of merit—Mrs. H. Y. Parker, Cranbrook, B. C.

SPANIELS, COCKER—DOGS.
1st.—Jack Haslam, Cranbrook, B. C.
2nd.—W. A. Rollins, Cranbrook, B. C.

SPANIELS, COCKER—BITCHES.
1st.—Jack Haslam, Cranbrook, B. C.

WATER SPANIELS—IRISH.
Award of merit—J. F. M. Pinkham Cranbrook, B. C.

Horses

HEAVY DRAFT HORSES.
Pure Bred Stallion.
1st.—A. Doyle, Fort Steele, B. C.
2nd.—P. Woods, Cranbrook, B. C.
Award of merit—R. B. Benedict, Cranbrook, B. C.

ONE YEAR OLD FILLY OR GELDING.
1st.—Charles Manners, Cranbrook, B. C.
2nd.—Charles Manners, Cranbrook, B. C.

TWO-YEAR-OLD FILLY OR GELDING.
1st.—East Kootenay Lumber Co., Ltd., Jaffray, B. C.

MARE WITH FOAL AT FOOT.
1st.—East Kootenay Lumber Co., Ltd., Jaffray, B. C.
2nd.—East Kootenay Lumber Co., Ltd., Jaffray, B. C.

FOAL OF 1909.
1st.—East Kootenay Lumber Co., Ltd., Jaffray, B. C.
2nd.—J. W. Robinson, Cranbrook, B. C.

TEAM IN HARNESS.
1st.—King Lumber Mills, Ltd., Cranbrook, B. C.
2nd.—Standard Lumber Co., Ltd., Cranbrook, B. C.

GENERAL PURPOSE TEAM IN HARNESS.
1st.—East Kootenay Lumber Co., Ltd., Jaffray, B. C.

STANDARD-BRED STALLIONS—Any Age.
1st.—Charles Henry, Calgary, Alta.
2nd.—J. W. Robinson, Cranbrook, B. C.

THOROUGHBRED STALLIONS — ANY AGE.
1st.—P. Ross, Olds, Alta.
2nd.—J. W. Robinson, Cranbrook, B. C.

THOROUGHBRED MARE — ANY AGE.
1st.—A. McNichol, Portage la Prairie, Man.
2nd.—P. Ross, Olds, Alta.

CARRIAGE HORSES.

SINGLE DRIVERS IN HARNESS.
1st.—N. C. McKinstry, Cranbrook, B. C.
2nd.—V. A. Rollins, Cranbrook, B. C.

TEAM IN HARNESS.
1st.—William Kerr, Cranbrook, B. C.

ONE YEAR OLD FILLY OR GELDING.
1st.—J. W. Robinson, Cranbrook, B. C.

FOALS OF 1909.
1st.—J. W. Robinson, Cranbrook, B. C.
2nd.—William Kerr Cranbrook, B. C.

SINGLE DELIVERY OR EXPRESS RIG.
1st.—John Elmer (for Fink Mercantile Co., Ltd.)
2nd.—S. Small (for P. Burns & Co., Ltd.)

SPECIAL BY J. W. ROBINSON FOR FOALS OF "SUNNY ALTO," OF 1909.—CUPS
1st.—William Kerr, Cranbrook, B. C.
2nd.—William Bardgett, Cranbrook, B. C.

SADDLE HORSES — GENTLEMEN'S.
1st.—N. C. McKinstry, Cranbrook, B. C.
2nd.—W. B. Bardgett, Cranbrook, B. C.

SADDLE HORSES—LADIES.
1st.—Mrs. A. Miller, Cranbrook, B. C.
2nd.—Mrs. J. Smoke, Cranbrook, B. C.

Cattle

BULL—ANY AGE.
1st.—Angus Morrison, Cranbrook, B. C.
2nd.—Joseph Brault, Cranbrook, B. C.

COWS—MILK STRAIN.
1st.—W. B. Bardgett, Cranbrook, B. C.
2nd.—J. Patterson, Cranbrook, B. C.

COWS—BEEF STRAIN.
1st.—William B. Bardgett, Cran-
HEIFER—ONE YEAR OLD.
1st.—J. Patterson, Cranbrook, B. C.

CALF—1909.
1st.—Angus Morrison, Cranbrook, B. C.

Poultry

PLYMOUTH ROCKS.
1st.—J. D. Murray, Cranbrook, B. C.
2nd.—J. D. Murray, Cranbrook, B. C.

WYANDOTTES.
1st.—Simon Taylor, Cranbrook, B. C.
2nd.—S. Macdonald, Cranbrook, B. C.

LEGHORNS.
1st.—J. D. Murray, Cranbrook B. C.
2nd.—H. Grayson, Cranbrook, B.C.

MISCELLANEOUS.
1st.—J. D. Murray, Cranbrook B. C.
2nd.—Vincent Fink, Cranbrook, B. C.

SINGLE COCK OR COCKEREL.
1st.—Mrs. J. P. Leslie, Cranbrook, B. C.
2nd.—Simon Taylor, Cranbrook, B. C.

SINGLE HEN OR PULLET.
1st.—H. Grayson, Cranbrook, B. C.
2nd.—Simon Taylor, Cranbrook, B. C.

SINGLE COCK—SWEEPSTAKE.
1st.—Mrs. J. P. Leslie, Cranbrook, B. C.

SINGLE HEN—SWEEPSTAKE.
1st.—H. Grayson, Cranbrook, B.C.

GEESE.
1st.—Mrs. J. W. Dowe, Creston, B. C.

TOULOUSE.
1st.—Mrs. W. F. Doran, Cranbrook, B.C.
2nd.—Percy T. Hayward, Kingsgate, B. C.

DUCKS—PEKIN.
2nd. Mrs. W. F. Doran, Cranbrook, B. C.

TURKEYS—BRONZE.
1st.—Mrs. W. F. Doran, Cranbrook, B. C.

GUINEA FOWL.
1st.—Peter Woods, Cranbrook, B.C.
Case of owls worthy of honorable mention.

PIGEONS—HOMERS.
1st.—Mrs. George Mead, Creston, B. C.
2nd.—Mrs. George Mead, Creston, B. C.

PIGEONS—FAN TAILS.
1st.—Joe Kennedy, Cranbrook, B. C.
2nd.—Joe Kennedy, Cranbrook, B. C.

PIGEONS—TUMBLERS.
1st.—Mrs. Geo. Mead, Creston, B. C.
2nd.—Joe Kennedy, Cranbrook, B. C.

RABBITS—BELGIAN HARES.
1st.—S. Macdonald, Cranbrook, B. C.
2nd.—S. Macdonald, Cranbrook, B. C.

RABBITS—FLEMISH GIANT.
1st.—S. Macdonald, Cranbrook, B. C.

Ladies' Fancy Work

DARNING IN WOOL.
1st.—Mrs. Stewart, Cranbrook, B. C.

HUNCHABACK DARNING.
1st.—Gertie Heard, Cranbrook, B. C.
2nd.—Mrs. T. Lawson, Cranbrook, B. C.

DRAWN WORK.
1st.—Miss Leitch, Cranbrook, B.C.
2nd.—Mrs. T. Lawson, Cranbrook, B.C.

CROCHET WORK.
1st.—Mrs. N. A. Wallinger, Cranbrook, B. C.
2nd.—Mrs. Hall, Cranbrook, B.C.

TABLE DOYLIES
1st.—Mrs. J. H. Edmonds, Cranbrook, B. C.
2nd.—Mrs. H. A. McKowan, Cranbrook, B. C.

LACE WORK—DOYLIE.
1st.—Mrs. H. A. McKowan, Cranbrook, B. C.

TABLE MAT.
1st.—Mrs. Geo. Taylor, Cranbrook, B. C.
2nd.—Mrs. George Taylor, Cranbrook, B. C.

CROCHET WORK IN SILK.
1st.—Mrs. Stewart, Cranbrook, B. C.

EYELET CENTER.
1st.—Mrs. G. P. Tisdale, Wycliffe, B. C.

SOFA PILLOWS.
1st.—Mrs. James Ryan, Cranbrook, B. C.

LUNCH CLOTHS.
1st.—Miss Mary Brownlee, Cranbrook, B. C.

FIVE O'CLOCK TEA CLOTHS.
1st.—Mrs. G. P. Tisdale, Wycliffe, B. C.
2nd.—Miss McLeod, Cranbrook, B. C.

WALLACIAN SOFA PILLOWS.
1st.—Miss McLeod, Cranbrook, B. C.

EMBROIDERED CENTER PIECE IN COTTON.
1st.—Miss McLeod, Cranbrook, B.C.

EMBROIDERED CENTER PIECE IN SILK.
1st.—Miss McLeod, Cranbrook, B.C.
2nd.—Miss McLeod, Cranbrook, B.C.

EMBROIDERED TOWELS.
1st.—Miss Dixon, Cranbrook, B. C.
2nd.—Miss McLeod, Cranbrook, B.C.

CHOCHET IN SILK.
1st.—Miss McLeod, Cranbrook, B. C.

APRON IN SILK.
1st.—Mrs. James Ryan, Cranbrook B.C.

EMBROIDERED PHOTO FRAME.
1st.—Miss Leitch, Cranbrook, B.C.
2nd.—Miss Leitch, Cranbrook, B.C.

FRENCH EMBROIDERED BLOUSE)
1st.—Miss Mary Woods, Cranbrook, B. C.
2nd.—Miss McLeod, Cranbrook, B.C.

POINT D'ESPRIT BLOUSE IN SILK.
1st.—Mrs. Hall, Cranbrook, B.C.

EMBROIDERED LINEN SUIT.
1st.—Miss McLeod, Cranbrook, B.C.

EYELET PARASOL—LINEN.
1st.—Miss McLeod, Cranbrook B.C.
2nd.—Miss Leitch, Cranbrook, B.C.

HARDENGER CENTER.
1st.—Mrs. Hall, Cranbrook, B.C.
2nd.—Miss McLeod, Cranbrook, B.C.

COTTON CHOCHET QUILT.
1st.—Mrs. Argue, Cranbrook, B.C.

BEST COLLECTION OF PILLOWS.
1st.—Miss McLeod, Cranbrook, B.C.

ENBROIDERED SILK PILLOW TOP.
1st.—Miss McLeod, Cranbrook, B.C.
2nd.—Mary B. Woods, Cranbrook, B.C.

PILLOW COVER.
1st.—Miss McLeod Cranbrook B.C.

TEA COSY—EMBROIDERED.
1st.—Mrs. Hall, Cranbrook, B.C.
2nd.—Mrs. C. R. Shephard, Cranbrook, B. C.

CROCHET WORK ON WOOL.
1st.—Mrs. Dingman, Cranbrook, B. C.
2nd.—Mrs. C. R. Shephard, Cranbrook, B. C.

KNITTING IN COTTON.
1st.—Mrs. Hall, Cranbrook, B.C

Creston Specials

The following prizes were offered by people of Creston:

CRABAPPLES.
1st.—Geo. Huscroft, Creston, B.C.

APPLES—PLATE.
1st.—R. S. Bevan, Creston, B. C.

CABBAGE.
1st.—Chas. Ryckert, Creston, B.C.

PRETTY HOME WEDDING

William H. Baldwin and Miss Marie Burgoine Married.

A very pretty wedding took place at the home of the Bride on Wednesday last at 11 a. m., when Mr. William Henry Baldwin and Miss Marie Patrolina Burgoine were made man wife, the Rev. Robert Hughes of the Methodist Church officiating.

The Drawing room was tastefully decorated for the occasion. An arch being arranged with evergreen relieved with white bows and a pretty bell in the centre, artistically finished with white flowers at the sides. Miss Birdie Macdonald presided at the piano, and as the sweet strains of the wedding march were being rendered, the Bride, charmingly attired in a travelling dress of blue serge with picture hat to match, entered the room on the arm of Mr. S. Macdonald, the bride's father being absent from home, and joined the Groom who was supported by Mr. Elmer Miller. During the ceremony, the large number of guests gathered in and about the room where the solemn and beautiful words of the marriage service were being uttered. At the conclusion of the service Mrs. Baldwin was surrounded by her many friends and received their warmest congratulations; Mr. Baldwin was also congratulated on securing such a pretty bride, and amid expressions of good will the party adjourned to the dining room where a sumptous repast awaited them, to which ample justice was done.

A large crowd gathered at the station to say "good bye" and as the

Continued on Page 6.

FORESTRY COMMISSION

A. E. Watts Gets After the Government and the Railroads.

SITTINGS WELL ATTENDED

Hon. F. J. Fulton, Minister of Lands, Presided at the Meeting.

The Timber and Forestry Commission held a sitting in the Court House on Tuesday and Wednesday of this week.

The Hon. F. J. Fulton, minister of Lands and Works occupied the chair, and Commissioners A. C. Flumnfelt, A. S. Goodeve, M. P., Secretary R. E. Gosnell were present.

J. A. Harvey, K. C., and W. A. Anstie, secretary, were in attendance on behalf of the Manufacturers and Timber Holders Association.

A. E. Watts, President of the Wattsburg Lumber Company, of Wattsburg; and President of the Watts Manufacturing Company of Kootenay Lake, said:—

"That, the greatest enemy of the forest were the Railway Companies, that the Governments, Provincial and Dominion, were remiss in their duty by failing to enforce the law that during his pursuit of Railway Companies, before the Railway Commission, the chairman had pointed out that the citizens had the power to enforce the law. Mr. Watts asked, how many individuals cared to, or dared to prosecute great corporations, that it was the duty of the government to protect the property of the people, that leaseholders, and licence-holders of timber were merely the custodians of the timber protem, that the people were interested in the preservation of the timber to a far greater extent than the nominal owners, and therefore asked the Chairman of the Commission, as Minister of Lands and Works, as a member of the Government, to impress upon the ATTORNEY GENERAL the fact that it was his duty to support any private individual who was energetic enough to prosecute corporations—who had no respect for laws, regulations, nor the rights of the people.

The Chairman promised, (Mr.Watts remarked that he noticed he did not make a note of the request.) the Chairman smilingly replied that he would not forget, and asked whether the regulations recently made by the Government by allowing millionaires to nominate assistant fire wardens, had a beneficial effect. Mr. Watts replied that the Government was to be highly commended for making that provision; that he knew of cases where the honary fire wardens had saved large tracts of timber and quoted one case where one of the nominees on the day of his appointment had called out over forty men to extinguish a fire that originated in Idaho and leaped the International boundary and consumed a large quantity of logs and timber on the Canadian side, and had it not been checked in time would have burned up over one hundred million feet of standing timber. The Chairman asked if Mr. Watts had any personal knowledge as to the

ORIGINATION OF FIRES

Mr. Watts replied that he had in many cases absolute proof of fires being started by locomotives, and further that any persons who observed where the timber was destroyed to the greatest extent would note that it occured on both sides of any railway traversing the timbered areas, that fires seldom occured in the timber lands away back from the railroads in comparison to those near the lines. He would suggest that owners of timber be called upon to contribute towards fire protection in proportion to their holdings that Railway Companies be compelled to contribute likewise and also in proportion to the damage they caused.

That fires in their incipient stage could easily be extinguished along the railroads by the companies providing patrols of men on motor cars.

Mr. Watts was asked if he thought it would be beneficial and a prevention of fire if loggers were compelled to clean up tree tops, dead logs and trunks. "He said it certainly would, but if enforced in British Columbia and not in other parts of Canada the cost would handicap the British Columbia operators, but he thought the British Columbia Government should co-operate with the Dominion Government and the latter with the Government of the United States and if arranged they would all be on a square footing and thereby be practicable. In case the adjoining States refused, we would then have good cause to levy a duty on American lumber, and he thought that the proposition for the preservation of the forests would meet with a popular reception on the other side of the line.

AFFORESTATION.

As bearing on that subject he, Mr. Watts, would suggest that the cutting of trees less than 12 inches in diameter should be prohibited.

That operatives and others should be encouraged to plant trees, there were millions of young trees in the forest and no need of nurseries to raise them, that these young trees were standing too thickly and if thinned out, replanted, say 10 or 20 to the acre amongst the young trees left standing, it would ensure a perpetual supply of timber and make British Columbia in the future the richest province in the Dominion as the value in the future would rise in proportion as other countries neglected to make similar provisions, and our own successors in British Columbia would be enabled to live free of taxation, that a grand opportunity now presented itself for some of our politicians to evolute into statesmen and win a lasting renown for their foresight and wisdom. The proposal was of course too great for the Government to attempt to reforest the whole province, but as an advancement to individuals, limits cut over might be offered on these or similar terms, namely, that any person might apply for an abandoned limit or other lands of no use except for forest, which should be granted in perpetuity, not in fee simple to the person planting trees as indicated free of all taxation or other charges, except the Crown dues payable to the Government which could be raised as the value of the timber warranted.

That further provision should be made that if any portion of the land should be required for agricultural purposes the Government could sell it but giving the holder the first option of purchase. That remarks had been made that the forests will reforest itself, therefore no need for RE-FORESTATION that trees would do better that planted themselves than if replanted, any person who has any practical knowledge of plant or tree growth, or had traveled over the large areas of country, as he had in years past, would not make such a statement, that is if they observe facts and conditions. He could show them hundreds of thousands of acres, deliberately destroyed by fire, by prospectors, over 50 years ago, upon that land today stands black stumps of what were once magnificent trees, the ground being covered by a dense growth of the weeds of the forest, the worse than useless jack-pines, under which not even grass will grow. Such afforestation is what will happen on other large areas which could be made the producer of commerce and wealth by a little coin and foresight, it is a well known fact beyond dispute that any plant and especially trees thrive better after transplanting and thinning out, and giving them more room for growth. Mr. Watts suggested that EUROPEAN METHODS to some extent should be adopted for the preservation of the forests and making provision for a permanent supply of timber, that it has been successfully done in Sweden and Norway where some of the largest mills in the world have been cutting over the same lands for nearly a century and the same lands are still producers of great timber wealth that British Columbia possessed greater natural advantages and there was no valid reason why the same system to a modified extent should not be adopted. He stated that the lumber trade at the present time in British Columbia was not in a prosperous condition notwithstanding a good demand, the reason being that the supply far exceeded the demand, that it was well known that manufacturers at the coast had been a long time selling their product below the cost of production.

Mr. Watts was asked by the Chairman whether it was feasible for the Government to make any provisions that would assist the lumber industry. Mr. Watts, replied, that the best thing he could suggest would be to provide a school for mill men and try to inculcate ordinary common sense into them, as that was the commodity they stood most in need of.

Mr. A.K. Leitheh, President of the East Kootenay Lumber Co., gave evidence supported by convincing arguments in suport of the claims of the timber dealers and operators for better legislation and of a more efficient system of forest fire protection, Mr. Leitch clearly demonstrated that granting an extension of time for special timber licences was not only the best possible course in the interest of the Government, but absolutely essential in fairness to the lumbermen. He strongly advocated making special licences renewable until all merchantable timber be logged off and that the annual rental should be fixed for the term of the licence. In retaining the right to advance royalties when the conditions of the timber industry warrants it, Mr. Leitch pointed out, however, that the British Columbia Government should be careful not to place the operators of special timber licences at any disability, that it would be unfair to advance these royalties at any time over those paid by operators working a Crown Granted lease and Dominion limit. The witness laid great emphasis upon the necessity for more fire protection and gave it as his opinion that 75 per of the bush fires in the East Kootenay District were started by the railways. He urged the attention of the Government to this important matter and gave it as his opinion that lumbermen in the past have done 90 per cent of the fire fighting in the province, and are willing and anxious to co-operate with the Government for a thoroughly effective patrol during the dry months. He believed that if fire is kept out of cut over limits nature will reforest herself.

Will be Continued Next Week.

Cranbrook Livery

We ask you to call and try our new Consignment of new and Up-to-date rigs for Winter and Summer. Just received Toppir and Reliable Horses at your disposal. Give them a trial and be convinced.

Phone 47 Cranbrook, B.C.

NEWPORT

If you want a delicious Chocolate try those Newports at The Palm. We have just received a large stock and are

Sole Agents for Cranbrook.

THE PALM

Frank Dezall

GENERAL BLACKSMITH and WOODWORKER

Rubber Tires Applied To Buggy Wheels

AGENTS FOR CANADIAN CYCLE AND MOTOR CO'S BICYCLES

Repairing a Specialty.

Phone 50 • • • P. O. Box 213.

BOVRIL renovates the blood and builds up muscle and nerve. It is good for children, athletes and invalids—good for all.

BOVRIL

We Deal in Everything From a Needle to a Locomotive

JOSEPH H. McLEAN

DEALER IN

All kinds of Second Hand Goods Furniture a SPECIALTY

BUYER OF FURS

Sage's Old Stand, Hanson Ave

Phone 251

W. CLINE

Of the old Manitoba Barber Shop can now be found in the

MANITOBA HOTEL.

First Class Work in all branches of the

Tonsorial Art

Francis Edward Corrison

Bandmaster Cranbrook City Band

Choirmaster Knox Presbyterian Church

Late Bandmaster His Majesty's Royal W. Fusiliers

TEACHER OF

Violin, Banjo, Guitar, Mandolin and Standard Instruments

Orchestra Furnished

Phone 253. CRANBROOK, B.C.

STEADY EMPLOYMENT

For a reliable local salesman representing Canada's Oldest and Greatest Nurseries in Cranbrook and adjoining country.

The popularity of our stock which is grown on limestone soil, making our trees and bushes hardier and longer lived than coast grown stock, is acknowledged by experienced fruit growers.

We make a specialty of growing stock for British Columbia and ship in carload to that province.

A permanent situation to right man, with territory reserved.

Pay weekly; free outfit. Write for particulars.

Stone & Wellington

FONTHILL NURSERIES

TORONTO..... ONT

(Licensed by B. C. Government.)

The Prospector.

ESTABLISHED 1896

A. B. Grace,

PUBLISHER AND EDITOR.

NORTH POLE DEFINED.

What is the North Pole? How does a man know when he gets there? These are the questions the ordinary unscientific man is asking these days when tales of polar discovery follow rapidly on each other.

In the first place, one must distinguish between the geographical pole, which is the one the explorers say they have visited, and the magnetic pole.

According to the generally accepted Copernican doctrine, the earth is a rotating sphere, or rather spheroid, moving in an elliptical orbit round the sun, the centre of the whole planetary system. The motionless, or relatively motionless, line about which any rotating body, such as the earth turns is called the axis of revolution or rotation. That point in the northern hemisphere where the surface of the earth is cut by the axis of rotation is called the North Pole. If the earth's axis is extended straight into the starry heavens it cuts the celestial sphere at a point about which all the stars appear to revolve, and that point in the northern hemisphere is marked, not exactly, but with sufficient accuracy by the North or Polar Star.

POLE STAR.

Most people know how to find the Polar Star by means of the two pointers in the stars forming the plow or Charles Wain, being the seven prominent stars in the constellation of Ursa Major, or the Great Bear. It is also known as the Dipper.

In Toronto the Polar Star is approximately midway between the horizon and the zenith, or point in the heavens immediately above our heads. Suppose a traveler, taking the Polar Star as his guide, marched straight northward, the star would steadily ascend in the heavens. When it stood straight over him he would be very near the North Pole of the earth's axis near enough, indeed, to warrant his saying that he had reached the one supreme object of Artic endeavor. But if one wanted to be scientifically exact, a series of observations would have to be made, and the position calculated. The North Pole is purely an imaginary point, but to an observer stationed there by night, there would be no rising and setting of stars, for these would circle round him as their centre.

THE MAGNETIC POLE.

The north and south pole forming the two ends of the earth's axis must not be confounded with the magnetic poles.

The north magnetic pole, on the contrary, is not even on the surface of the earth. It is as if an immense magnet passing through the centre of the earth approached the crust at either end, but stopped short of the surface. These ends, which are underneath, situated within the Artic and Antartic circles, known as the north and south magnetic poles. The north magnetic pole is situated in latitude 70 degrees 5 minutes north, and 96 degrees 43 mimutes west.

This, and not the true north is the point to which the needle of the compass points, subject to local variations, and over it what is known as the "dipping needle," which rides horizontally, at the equater and inclines downwards as it is taken northward, becomes perpendicular and points to the centre of the earth.

The degree of this dipping is called the angle of dip or inclination. The difference between the pointing of the ordinary compass needle and the direction of the true north is called the angle of declination or variation. This angle differs at different parts of the world.

There are two distinct lines, however called "agonic lines," along which there is no declination, the needle pointing true north. one runs down the east side of North America, cuts off a part of South America, and, passing through the Antarctic Ocean, reappears on the other side passing through the west of Australia, then the Persian Gulf, near the Crimea, enters the Artic Ocean near North Cape, Norway, presumably joining the other branch in North America. The other agonic line forms an oval curve, the greater part of which is in Siberia. It is known as the Siberian Oval.

DAYLIGHT AND DARKNESS.

Does the sun shine at the North Pole? Certainly it does, but not in the winter time. Six months day and six months night is the program.

Now, this does not mean that all days look alike to the man at the pole. At the spring equinox (March 22) the sun makes its appearance above the horizon of the polar world, and, like a man who has been out all night and a six months' night at that begins to perambulate in a circle around the lamp-post of the world.

At first it keeps its distance, walking around the outer rim of the horizon, but as the days go on it moves northward, and when the summer solstice (June 22) arrives, it has ascended about 20 degrees above the horizon, when it hesitates and begins to retrace its steps, again leaving the Artic world in darkness on the autumnal equinox (Sept. 21).

If the man at the pole steps off to the south (the only direction he can go) he gets a little night every 24 hours in the summer time, just enough to know he is getting it, and the further he recedes from the pole the more he gets.

• • • •

Ottawa Journal: On the evidence of the city engineer, whose evidence is usually pretty good, we have it that the cost of sprinkling streets with water has been $353 per mile every season, while the cost of sprinkling with oil would be only $75 per mile per season. The cost of oil would be less than a fourth the cost of the water. Oil sprinkling then is not only more effective than water sprinkling but is much cheaper. Let's us have oil by all means in Cranbrook. This is a matter, that should engage the attention of the city council.

WATER NOTICE

NOTICE IS HEREBY GIVEN that an application will be made under Part V, of the Water Act 1909, to obtain a licence in the Cranbrook Water District.

(a) The name, address and occupant of the applicant: The Municipal Corporation of the City of Cranbrook Cranbrook, B. C.

(b) The name of the stream from which water is proposed to be delivered: Gold Creek, a tributary of Kootenay River in the District of Kootenay.

(c) The point of diversion: In the neighborhood of the Eight mile post of the Eastern boundary of Lot No. 4591, Group 1, Kootenay District.

(d) The quantity of water applied for: 15 cubic inches per second.

(e) The character of the proposed works: Reservoir, dams, ditches, pipes and flumes.

(f) The premises on which the water is to be used: The City of Cranbrook and vicinity.

(g) The purpose of the proposed user: City water supply.

(h) The area of Crown land intended to be occupied by the proposed works: None except public roads and streets.

(i) The boundaries and area of the Municipality: Commencing at the South East corner of Block No. 33, in the City of Cranbrook according to a map or plan filed in the Land Registry Office at Nelson, B. C., as No. 669, thence East along Kains Street in the said City, to Eberts Avenue, thence North along Eberts Avenue to Edwards Street; thence West along Edwards Street to Lumsden Avenue, North along Lumsden Avenue to the intersection of Lumsden Avenue and Harold Street, thence West and North West along Harold Street to VanHorn Street, thence in a South Westerly direction along Van Horn Street to the intersection of Van Horn and Kains Street, the place of beginning.

(j) The approximate number of inhabitants of the Municipality is: 3,000.

(k) This notice was posted on the 11th day of September, 1909, and application will be made to the Commissioner on the 25th day of October 1909, at the hour of 2 o'clock in the afternoon, local time.

(l) The name and addresses of any riparian proprietors or licensees who, of whose lands are likely to be affected by the proposed works either above or below the outlet: British Columbia Southern Railway Company, Calgary, Alta., East Kootenay Lumber Company, Limited, Jaffray, B. C., James Steele, Cranbrook, B. C., F. R. Morris, Cranbrook, B. C., Malcolm B. Heath, Cranbrook, B.C., The Robinson-McKenzie Lumber Company, Limited, Cranbrook, B. C., J. W. Robinson, Cranbrook, B. C., William McKenzie, Cranbrook, B. C. Water Supply Company, Limited, Cranbrook, B. C.

WITNESS the Corporate seal of the Municipal Corporation of the City of Cranbrook and the hands of its Mayor and City Clerk.

Seal. Municipal Corporation of the City of Cranbrook.

J. P. Fink, Mayor.
T. M. Roberts, City Clerk

Form approved. Notice is to be posted at the City Clerk's office, Cranbrook, B. C., Government Agents office, Cranbrook, B. C., and on the highway opposite the mill of the Robinson-McKenzie Lumber Company Limited., about two and one half miles East of Cranbrook, B. C.

Dated this 11th day of September, 1909.

J. F. ARMSTRONG,
Water Commissioner,
Cranbrook Water District.

TO RENT.

On Cranbrook street, near Hyde street, a two room cottage partially furnished. Apply on the premises.

Stock Quotations

As Furnished by
BEALE & ELWELL, Cranbrook, B.C
April 19th, 1909.

	Bid	Asked
Aurora Consolidated smelters		.25
Cranbrook Fire Brick		1.10
Dominion Copper	.37	.55
Nicola Coal Mines Ltd	.04	.04½
Nipissing	10.75	11.25
Sullivan		.00½
B. C. Amalgamated Coal	.02½	.03
B. C. Copper	6.50	7.50
Canadian Goldfields	.03½	.05
Canadian Marconi	1.00	1.75
Canadian Northwest Oil	.16	.20
Consolidated Smelters	77.00	95.00
Diamond Coal	.57	.61
Diamond Vale Coal	.09	.11½
International Coal	.74	.78
McGillivray Creek Coal	.25	
North Star	.08½	.12
Nugget Gold Mines	.60	.70
Pincher Creek Oil Co.		1.00
Rambler Cariboo	.11	.14½
Royal Collieries	.27	.28
Society Girl		.25
Western Oil (pref)	2.25	4.00
Western Oil (ord.)	1.75	2.50
Veteran War Scrip	525.00	700.00

$5.00 CASH

AND

$3.00 a MONTH

Good Discount For Cash

SIMPLE STRONG

SILENT OFFICES EVERYWHERE SPEEDY

ALSO SECOND HAND MACHINES FOR SALE CHEAP AND TO RENT.

GEO. P POWELL, Agent

Armstrong Avenue.

Phone 169 Cranbrook, B. C.

TO RENT.

5 roomed Cottage, close to the new school. Electric light, water and 'phone. Apply

LOUIS HILTON,
North End Van Horne Ave.

COAL AND PETROLEUM NOTICE.

Notice is hereby given that 30 days after date I intend to apply to the Honourable Chief Commissioner of Lands and Works for a license to prospect for coal and petroleum on the following described lands, situate in Flathead, Block 4593, district of east Kootenay, province of British Columbia; commencing at a post situated two miles south and one mile east of the southeast corner post of lot 8363, thence south 80 chains; thence east 80 chains, thence north 80 chains, thence west 80 chains to place of commencement, containing 640 acres.

Locator, Edward C. Moe
Agent, D. A. Cate
Witness, C. M. Conway.

Dated July 24th, 1909. 34-5

CRANBROOK LAND DISTRICT

District of Kootenay

TAKE notice that sixty days after date, I Robert Macdonald of Wycliffe occupation bookkeeper, intend to apply for permission to purchase the following described lands:—

Commencing at a post planted at the Southwest corner of Lot No. 5985, thence north (40) forty chains, thence west (35) thirty-five chains, thence south (40) forty chains, thence east (35) thirty-five chains to point of commencement, containing in all about (140) one hundred and forty acres.

Robert Macdonald, Locator.
Geo. N. Tomilson, Agent.

Dated Sept. 4, 1909. 37

COAL AND PETROLEUM NOTICE.

Notice is hereby given that 30 days after date, I intend to apply to the Hon. Chief Commissioner of Lands and Works for a license to prospect for coal and petroleum on the following lands situate in the District of Southeast Kootenay, British Columbia, in Block 4593: Commencing at a post that is planted at or near nine miles east of the 41 mile post on C. P. R. survey line which is the western boundary of lot 4593, and being the North East corner post of the Olive H. Twitchell claim

thence south eighty (80) chains;
thence west eighty (80) chains;
thence north eighty (80) chains;
thence east eighty (80) chains;

to the point of commencement, making 640 acres more or less.

Charles E. Webb, Agent.
Olive H. Twitchell, Locator.

Located August 4, 1909. 36-5

McVITTIE & PARKER

P.L.S. & C.E.

CRANBROOK, B.C.

CRANBROOK AERIE 967

F. O. E.

FRATERNAL ORDER EAGLES

Meet every Friday at 8 p.m

Visiting Brothers Cordially Invited

F. W. Reves, W. President
Wm. Anderson, Secretary.
Aerie Physician, P. O. Box 28.

ANCIENT ORDER of FORESTERS

COURT CRANBROOK, 8943

Meets in Carmen's Hall 2nd and 4th Thursday of each month at 8 p.m. sharp.

A. McCowan, Chief Ranger.
C. A. Abbott, Secretary.

Visiting Brethren made welcome.

MAPLE LEAF REBEKAH LODGE

Meets every second and fourth Wednesday at new Fraternity Hall. Sojouring Rebekahs cordially invited.

N.G. Miss L. M. Tannhauser
Sec. Miss Mae Chapman.

Professional

HARVEY, McCARTER, AND MACDONALD,
Barristers and Solicitors,
CRANBROOK, B.C.

W. F. GURD,
Barrister, Solicitor, etc.,
CRANBROOK, B.C.

G. H. THOMPSON,
Barrister, Solicitor, and Notary Public
Office—Reid Buildings,
CRANBROOK, B.C.

J. T. LAIDLAW,
Mining Engineer and B.C. Land Surveyor,
CRANBROOK, B.C
P.O. Box 236. Phone 227

Dr. E. W. Connolly

PHYSICIAN AND SURGEON

Office: Armstrong Ave

HOURS

9 to 11 a.m. 2 to 4 p.m. to 8 p.m.

Phone Office 105. Residence 109

J. W. RUTLEDGE,
M.M.V., V.S.,
Graduate of Ontario Veterinary College, Toronto, in 1898.
Graduate and Medalist of McKillipVeterinary College, Chicago, Ill., in 1900
Registered member of British Columbia Association.

ALL CALLS NIGHT & DAY PROMPTLY ATTENDED TO

OFFICE AT McKINSTRY'S LIVERY BARN
CRANBROOK, B.C.

W. CRAIG

MASONRY

Steam Boilers and Furnace Work a Specialty.

Cost and Stock Estimates Furnished Upon Application.

P.O. Box 834.

W. R. BEATTY
Undertaker,
Embalmer,
Funeral Director,
CRANBROOK, B.C.

Rocky Mountain Chapter

NO. 125, R. A. M.

Regular meetings:—2nd Tuesday in each month at eight o'clock.

Sojourning Companions are cordially invited.

W. F. FREEZE, Scribe E.
Box 262 CRANBROOK, B. C.

Repeat it—"Shiloh's Cure will always cure my coughs and colds."

READ THE PROSPECTOR.

Kootenay Steel Range

Fresh air is introduced into the Kootenay oven through a series of vents at the bottom of the oven door, and the cooking fumes carried out through another series of vents at the back of the oven.

(Arrows in illustration show method of ventilation.) The air in the oven is always kept pure. The natural flavor of every article is completely retained. Everything tastes most delicious.

FREE Booklet on request.



McCLARY'S

FOR SALE BY PATMORE BROS.

C.C.C. C.C.C.

Calgary Cattle Co.

Fresh and Salted Meats, Fish and Poultry in season.

LOTS OF FINE YOUNG TURKEYS JUST ARRIVED

Orders by Mail will receive prompt attention.

Order by Phone, 45.

NORTH STAR HOTEL

KIMBERLEY, B.C.

H. W. DREW, Proprietor.

Found!

On Baker street, one door west of Messrs. Hill & Co., the only place in town that can make life worth living.

Cosmopolitan Hotel

E. H. SMALL, Manager.

Rubber Dollar Store

C. W. VANWORMER, PROPRIETOR

HANSON AVENUE • • CRANBROOK, B.C.

We Buy Everything

HORSES, STOVES, new and second hand FURNITURE, CROCKERY and WEARING APPAREL

WE SELL what we have in stock at prices that will surprise you. A visit to the Dollar store will convince you that we have the goods, and can save you fifty per cent on any goods purchased.

We Buy and Sell For Cash

GEO. R. LEASK & CO



BUILDERS AND CONTRACTORS

PHONE 114 P.O. BOX 865

Plans, Specifications and Estimates

FURNISHED ON APPLICATION

All kinds of building material consantly on hand.

The Fountain Head of Life Is The Stomach

A man who has a weak and impaired stomach and who does not properly digest his food will soon find that his blood has become weak and impoverished, and that his whole body is improperly and insufficiently nourished.

Dr. PIERCE'S GOLDEN MEDICAL DISCOVERY makes the stomach strong, promotes the flow of digestive juices, restores the lost appetite, makes assimilation perfect, invigorates the liver and purifies and enriches the blood. It is the great blood-maker, flesh-builder and restorative nerve tonic. It makes men strong in body, active in mind and cool in judgement.

This "Discovery" is a pure, glyceric extract of American medical roots, absolutely free from alcohol and all injurious, habit-forming drugs. All its ingredients are printed on its wrappers. It has no relationship with secret nostrums. Its every ingredient is endorsed by the leaders in all the schools of medicine. Don't accept a secret nostrum as a substitute for this time-proven remedy of known composition. Ask your neighbors. They must know of many cures made by it during past 40 years, right in your own neighborhood. World's Dispensary Medical Association, Dr. R. V. Pierce, Pres., Buffalo, N. Y.

FOR SALE AT THE CRANBROOK DRUG AND BOOK STORES

PETITION FOR EXPROPRIATION OF WATER RECORDS.

To His Honour,

The Lieutenant Governor in Council

The petition of the Municipal Corporation of the City of Cranbrook humbly showeth:

Whereas the Water Supply Company, Limited, was on the 12th day of March, 1904, duly incorporated under the provisions of the Water Clauses Consolidation Act 1897, for the following amongst other objects:

To construct and operate a water works system for the supplying of the town of Cranbrook in the province of British Columbia, and the locality adjacent thereto, and the inhabitants thereof, with water.

And whereas the said Company on the 12th day of July, 1904, under the provisions of the Water Clauses Consolidation Act 1897, obtained a certificate from the Honourable Mr. Justice Irving, pursuant to section 55 of the said act,

And whereas the said Water Supply Compnny, Limited, pursuant to their charter of incorporation and the said certificate, have constructed and maintained works for the supplying of water to the inhabitants of the City of Cranbrook and vicinity and are now operating the same.

And whereas on the 10th day of October, 1904, the Company obtained a record of one hundred inches from the waters of Joseph Prairie Creek to be used in the supplying of water to the inhabitants of Cranbrook and the vicinity thereof.

And whereas negotiations are now pending between the city and the Company for the sale by the Company to the City of the Company's licence, works and lands, including the said water record.

And whereas the available amount of water in Joseph Prairie Creek is approximately 1000 inches.

And whereas the existing records on Joseph Prairie Creek are as follows:—

John Shaw, record dated 4th December, 1868, transferred and assigned to Leon Fouquet, 150 inches

J. T. Galbraith, record dated the 23rd day of May, 1872 300 inches

J. T. Galbraith, record for milling purposes dated January 7th, 1874, 500 inches

James Baker, record dated March 1st, 1886 500 inches

B. C. Southern Railway Company, record dated the 16th day of February, 1899 20 inches

J. W. Robinson, record dated the 17th day of September, 1900, 500 inches

Wm. McKenzie, record dated 2nd day of December, 1899, 20 inches

Malcolm B. Heath, record dated 16th day of October, 1900 100 inches

Water Supply Co., Ltd., record dated the 10th day of October, 1904, 100 inches

Malcolm Horie, record dated the 3rd day of January, 1908 175 inches

Erastus Liezert, record dated the 21st day of September, 1908 100 inches

And whereas the record of John T. Galbraith for milling purposes dated January 7th, 1874, is as follows:—

Water record in favor of John T. Galbraith, the right to 500 inches of water to be used for milling purposes to be taken out of Joseph Prairie Creek about 1000 feet above the Custom House and conducted in a ditch or flume to the sawmill on John T. Galbraith's property and to be returned to Joseph Prairie Creek at about 600 feet below the Custom House.

And whereas the record of James Baker, dated the 1st of March, 1886, is as follows:—

1886, 1st of March. Water record of James Baker. Joseph Prairie Creek record in favor of James Baker, the right to divert not exceeding 500 inches of water from Joseph Prairie Creek to be taken from two points on said Creek above Munroe's cabin, for agricultural purposes for a term of ninety-nine years.

And whereas the City are desirous of expropriating 500 inches from the said records and to acquire a licence in respect thereof to be used for municipal purposes only, under the provisions of the Water Act 1909.

And whereas the holder of the milling record of John T. Galbraith has not for a period of fifteen years made use of the said record or water thereby granted.

And whereas the said John T. Galbraith or his assigns have no works in connection with the same.

And whereas the holder of the record of James Baker dated 1st March, 1886, has not made use of the same nor constructed any works in connection with the same.

And whereas the lands upon which such records were to be used, being the lands owned by the said John T. Galbraith and James Baker on the dates respectively of their water rights, and which are affected or capable of being irrigated by said water are lots 4, 5, 22, 29, 35, 25, 24, 28, 27, and 33, in group one (1), in the district of Kootenay, which said lots have since been subdivided and sold in part, and constitute the city of Cranbrook and vicinity.

And whereas the persons whose rights it is proposed to acquire are the owners of the lands situate in said lots.

And whereas the name of the nearest stream available for the purpose of the municipality, other than the waters of which it is proposed to expropriate, is Gold Creek, being situate from eight to ten miles distant from the municipality.

And whereas the approximate estimate of the cost of bringing water from the said Gold Creek to the municipality is from $120,000.00 to $150,000.00.

And whereas the amount proposed to be paid to the existing licensees or their assigns for the extinguishment of their rights, the acquisition of their works and for their loss generally, is one dollar ($1.00) to be paid forthwith.

And whereas your petitioners deem it to be necessary for the proper maintenance of the water supply system, that the water should be stored by means of dams or reservoirs or in such manner as your Honour may direct according to plans to be hereafter furnished, and at such places as your Honour may direct.

Now your petitioner humbly prayeth that Your Honour will be pleased to grans leave to your petitioner the Municipal Council of the Corporation of the City of Cranbrook.

1 To expropriate from the said records of John T. Galbraith dated the 7th day of January 1875, and the record of the said James Baker dated 1st day of March, 1886, five hundred (500) inches, or thirteen and seven-tenths (13 7-10) cubic feet per second, of water to be taken from Joseph Prairie Creek in the District of Kootenay in the province of British Columbia, and the works (if any) constructed thereunder, and to acquire another licence in respect thereof.

2 To store the said water by means of dams or reservoirs or otherwise and at such places as Your Honour may direct.

And your petitioners will ever pray:

(Seal) The Municipal Corporation of the City of Cranbrook,

J. P. FINK, Mayor.

THOMAS M. ROBERTS, City Clerk.

TAKE NOTICE that the above petition will be presented to His Honour the Lieutenant Governor in Council on Tuesday, the 5th day of October, 1909, at the hour of 11 o'clock in the forenoon, at which time any person affected by the same may be heard.

Dated this 25th day of August, 1909.

G. H. THOMPSON,
Solicitor for City of Cranbrook,
whose address for service is Reid Block, Baker Street, Cranbrook, B.C.

35-4

LAND NOTICE.

Notice is hereby given that I, Geo. Wilson, accountant, sixty days after date intend to apply to the Chief Commissioner of Lands and Works at Victoria, for permission to purchase the following described lands in East Kootenay.

Commencing at a post planted at the south west corner of lot 5970, thence running south about 50 chains to timber license No. 21582, thence east 40 chains, thence north to lot 5970, thence west to place of beginning.

George Wilson.
Dated August 20, 1909. 35-9

CRANBROOK LAND DISTRICT

District of East Kootenay.

Take notice that the Crothers Lumber Company, Limited, of Cranbrook, occupation, lumber company, intends to apply for permission to purchase the following described lands, Commencing at a post planted at the north west corner of timber license 36554, thence west forty chains, thence south twenty-five chains, thence east forty chains, thence north twenty-five chains to place of beginning.

Crothers Lumber Co., Ltd.
J. F. Bridges, Locator.
Dated August 26, 1909. 36-9

CRANBROOK LAND DISTRICT.

District of East Kootenay.

Take notice that Jacob Pius Fink of Cranbrook, B. C., occupation merchant, intends to apply for permission to purchase the following described lands: Commencing at a post planted at the southeast corner of lot 7317; thence south 60 chains; thence west 40 chains; thence north 60 chains; thence east 40 chains to the place of the commencement.

Jacob Pius Fink.
Dated August 20, 1909. 35-9

NOTICE.

Public Inquiries Act.

Notice is hereby given that sittings of the Commission appointed under the "Public Inquiries Act," for the purpose of making inquiry into all matters in connection with the timber resources of the province will be held at the following points on the dates set opposite each, namely:—

Vancouver—August 23rd, 24th, 25th.
Seattle—August 26th, 27th, 28th.
Kamloops—September 7th.
Vernon—September 8 and 9.
Revelstoke—September 10 and 11.
Nelson—September 13.
Cranbrook—September 14 and 15.
Fernie—September 16.
Grand Forks—September 18.

Owing to the members of the commission having accepted an invitation to attend the meetings of the First National Conservation Congress of the United States, to be held in the auditorium of the Alaska-Yukon-Pacific Exposition, Seattle, Washington, on August 26th, 27th and 28th inst., the meetings on the last day of the commission in Vancouver, advertised for the 26th, and the meetings at New Westminster, August 27th and 28 have been cancelled. Arrangements for the holdings of meetings at these places will be announced later. The meeting at Kamloops will be held on the 7th of September, and not on the 30th as originally advertised. Otherwise the itinerary remains the same.

Announcement will be made later if it should be decided to be necessary or advisable to hold meetings at other places.

FRED J. FULTON,
Chairman.

Lands Department,
Victoria, B.C., 12th August, 1909.

COAL AND PETROLEUM NOTICE.

Notice is hereby given that 30 days after date, I intend to apply to the Hon. Chief Commissioner of Lands and Works for a license to prospect for coal and petroleum on the following lands situate in the District of Southeast Kootenay, British Columbia, in Block 4593: Commencing at a post that is planted at or near five miles east of the 41 mile post on C. P. R. survey line which is the western boundary of lot 4593, and being the South East corner post of the Anna K. Webb claim

thence west eighty (80) chains;
thence north eighty (80) chains;
thence east eighty (80) chains;
thence south eighty (80) chains;
to the point of commencement, making 640 acres more or less.

Charles E. Webb, Agent.
Anna K. Webb, Locator.
Located August 3, 1909. 36-5

COAL AND PETROLEUM NOTICE.

Notice is hereby given that 30 days after date, I intend to apply to the Hon. Chief Commissioner of Lands and Works for a license to prospect for coal and petroleum on the following lands situate in the District of Southeast Kootenay, British Columbia, in Block 4593: Commencing at a post that is planted at or near five miles east of the 41 mile post on C. P. R. survey line which is the western boundary of lot 4593, and being the South West corner post of the Anna K. Webb claim

thence north eighty (80) chains;
thence east eighty (80) chains;
thence south eighty (80) chains;
thence west eighty (80) chains;
to the point of commencement, making 640 acres more or less.

Charles E. Webb, Agent.
Anna K. Webb, Locator.
Located August 3, 1909. 36-5

COAL AND PETROLEUM NOTICE.

Notice is hereby given that 30 days after date, I intend to apply to the Hon. Chief Commissioner of Lands and Works for a license to prospect for coal and petroleum on the following lands situate in the District of Southeast Kootenay, British Columbia, in Block 4593: Commencing at a post that is planted at or near nine miles east of the 41 mile post on C. P. R. survey line which is the western boundary of lot 4593, and being the South East corner post of the M. Wayne Twitchell claim

thence north eighty (80) chains;
thence west eighty (80) chains;
thence south eighty (80) chains;
thence east eighty (80) chains;
to the point of commencement, making 640 acres more or less.

Charles E. Webb, Agent.
M. Wayne Twitchell, Locator.
Located August 4, 1909. 36-5

COAL AND PETROLEUM NOTICE.

Notice is hereby given that 30 days after date, I intend to apply to the Hon. Chief Commissioner of Lands and Works for a license to prospect for coal and petroleum on the following lands situate in the District of Southeast Kootenay, British Columbia, in Block 4593: Commencing at a post that is planted at or near nine miles east of the 41 mile post on C. P. R. survey line which is the western boundary of lot 4593, and being the South West corner post of the George Wykes claim

thence north eighty (80) chains;
thence east eighty (80) chains;
thence south eighty (80) chains;
thence west eighty (80) chains;
to the point of commencement, making 640 acres more or less.

Charles E. Webb, Agent.
George Wykes, Locator.
Located August 4, 1909. 36-5

CANCELLATION OF RESERVE.

Notice is hereby given that the reserve on lot 4,836, G. 1, Kootenay District, notice of which bearing date of February the 3rd, 1909, was published in the British Columbia Gazette of February 4th, 1909, is cancelled, in so far as the said Reserve prevents the acquision of said lands by pre-emptors, under the provisions of section 33 of the Land Act.

ROBERT A. RENWICK,
Deputy Commissioner of Lands.
Lands Department,
Victoria, B.C., August 3, 1909. 36-12

COAL AND PETROLEUM NOTICE.

Notice is hereby given that 30 days after date, I intend to apply to the Hon. Chief Commissioner of Lands and Works for a license to prospect for coal and petroleum on the following lands situate in the District of Southeast Kootenay, British Columbia, in Block 4593: Commencing at a post that is planted at or near five mile east of the 39 mile post on C. P. R. survey line which is the western boundary of lot 4593, and being the North West corner post of the Oliver Crockett claim

thence south eighty (80) chains;
thence east eighty (80) chains;
thence north eighty (80) chains;
thence west eighty (80) chains;
to the point of commencement, making 640 acres more or less.

Charles E. Webb, Agent.
Oliver Crockett, Locator.
Located August 3, 1909. 36-5

COAL AND PETROLEUM NOTICE.

Notice is hereby given that 30 days after date, I intend to apply to the Hon. Chief Commissioner of Lands and Works for a license to prospect for coal and petroleum on the following lands situate in the District of Southeast Kootenay, British Columbia, in Block 4593: Commencing at a post that is planted at or near nine mile east of the 39 mile post on C. P. R. survey line which is the western boundary of lot 4593, and being the North West corner post of the George Wykes claim

thence south eighty (80) chains;
thence east eighty (80) chains;
thence north eighty (80) chains;
thence west eighty (80) chains;
to the point of commencement, making 640 acres more or less.

Charles E. Webb, Agent.
George Wykes, Locator.
Located August 4, 1909. 36-5

CRANBROOK LAND DISTRICT

East Kootenay, Southern Division

Take notice that Walter B. McFarlane of Cranbrook, B. C., occupation merchant, intends to apply for permission to purchase the following described lands: Commencing at a post planted about 10 chains north of the southeast corner of lot 8435, thence east 20 chains; thence south 20 chains; thence east 20 chains; thence south 50 chains; thence west 40 chains thence north 70 chains to the place of commencement, containing 240 acres more or less.

Walter Bruce McFarlane.
Dated, July 24th, 1909. 34-9

COAL AND PETROLEUM NOTICE.

Notice is hereby given that 30 days after date, I intend to apply to the Hon. Chief Commissioner of Lands and Works for a license to prospect for coal and petroleum on the following lands situate in the District of Southeast Kootenay, British Columbia, in Block 4593: Commencing at a post that is planted at or near three miles east of the 29 mile post on C. P. R. survey line which is the western boundary of lot 4593, and being the North West corner post of the Walter J. Abbs claim

thence south eighty (80) chains;
thence east eighty (80) chains;
thence north eighty (80) chains;
thence west eighty (80) chains;
to the point of commencement, making 640 acres, more or less.

Charles E. Webb, Agent.
Walter J. Abbs, Locator.
Located July 24, 1909. 36-5

COAL AND PETROLEUM NOTICE.

Notice is hereby given that 30 days after date, I intend to apply to the Hon. Chief Commissioner of Lands and Works for a license to prospect for coal and petroleum on the following lands situate in the District of Southeast Kootenay, British Columbia, in Block 4593: Commencing at a post that is planted at or near five miles east of the 29 mile post on C. P. R. survey line which is the western boundary of lot 4593, and being the North West corner post of the Louis M. Davenport claim

thence south eighty (80) chains;
thence east eighty (80) chains;
thence north eighty (80) chains;
thence west eighty (80) chains;
to the point of commencement, making 640 acres, more or less.

Charles E. Webb, Agent.
Louis M. Davenport, Locator
Located July 24, 1909. 36-5

COAL AND PETROLEUM NOTICE.

Notice is hereby given that 30 days after date, I intend to apply to the Hon. Chief Commissioner of Lands and Works for a license to prospect for coal and petroleum on the following lands situate in the District of Southeast Kootenay, British Columbia, in Block 4593: Commencing at a post that is planted at or near nine miles east of the 29 mile post on C. P. R. survey line which is the western boundary of lot 4593, and being the North West corner post of the Oliver Crockett claim

thence south eighty (80) chains;
thence east eighty (80) chains;
thence north eighty (80) chains;
thence west eighty (80) chains;
to the point of commencement, making 640 acres, more or less.

Charles E. Webb, Agent.
Oliver Crockett, Locator.
Located July 26, 1909. 36-5

COAL AND PETROLEUM NOTICE.

Notice is hereby given that 30 days after date, I intend to apply to the Hon. Chief Commissioner of Lands and Works for a license to prospect for coal and petroleum on the following lands situate in the District of Southeast Kootenay, British Columbia, in Block 4593: Commencing at a post that is planted at or near one mile east of the 31 mile post on C. P. R. survey line which is the western boundary of lot 4593, and being the South East corner post of the Fred E. Goodall claim

thence north eighty (80) chains;
thence west eighty (80) chains;
thence south eighty (80) chains;
thence east eighty (80) chains;
to the point of commencement, making 640 acres, more or less.

Charles E. Webb, Agent.
Fred E. Goodall, Locator.
Located July 28, 1909. 36-5

COAL AND PETROLEUM NOTICE.

Notice is hereby given that 30 days after date, I intend to apply to the Hon. Chief Commissioner of Lands and Works for a license to prospect for coal and petroleum on the following lands situate in the District of Southeast Kootenay British Columbia, in Block 4593: Commencing at a post that is planted at or near three mile east of the 31 mile post on C. P. R. survey line which is the western boundary of lot 4593, and being the South East corner post of the Ulysses E. Fehr claim

thence north eighty (80) chains;
thence west eighty (80) chains;
thence south eighty (80) chains;
thence east eighty (80) chains;
to the point of commencement, making 640 acres, more or less.

Charles E. Webb, Agent.
Ulysses E. Fehr, Locator.
Located July 27, 1909. 36-5

COAL AND PETROLEUM NOTICE.

Notice is hereby given that 30 days after date, I intend to apply to the Hon. Chief Commissioner of Lands and Works for a license to prospect for coal and petroleum on the following lands situate in the District of Southeast Kootenay, British Columbia, in Block 4593: Commencing at a post that is planted at or near three mile east of the 31 mile post on C. P. R. survey line which is the western boundary of lot 4593, and being the South West corner post of the Ulysses E. Fehr claim

thence east eighty (80) chains;
thence north eighty (80) chains;
thence west eighty (80) chains;
thence south eighty (80) chains;
to the point of commencement, making 640 acres, more or less.

Charles E. Webb, Agent.
Ulysses E. Fehr, Locator.
Located July 27, 1909. 36-5

COAL AND PETROLEUM NOTICE.

Notice is hereby given that 30 days after date, I intend to apply to the Hon. Chief Commissioner of Lands and Works for a license to prospect for coal and petroleum on the following lands situate in the District of Southeast Kootenay, British Columbia, in Block 4593: Commencing at a post that is planted at or near five mile east of the 31 mile post on C. P. R. survey line which is the western boundary of lot 4593, and being the South West corner post of the Levi G. Monroe claim

thence east eighty (80) chains;
thence north eighty (80) chains;
thence west eighty (80) chains;
thence south eighty (80) chains;
to the point of commencement, making 640 acres, more or less.

Charles E. Webb, Agent.
Levi G. Monroe, Locator.
Located July 27, 1909. 36-5

COAL AND PETROLEUM NOTICE.

Notice is hereby given that 30 days after date, I intend to apply to the Hon. Chief Commissioner of Lands and Works for a license to prospect for coal and petroleum on the following lands situate in the District of Southeast Kootenay, British Columbia, in Block 4593: Commencing at a post that is planted at or near seven miles east of 31 mile post on C. P. R. survey line which is the western boundary of lot 4593, and being the South East corner post of the Levi G. Monroe claim

thence north eighty (80) chains;
thence west eighty (80) chains;
thence south eighty (80) chains;
thence east eighty (80) chains;
to the point of commencement, making 640 acres, more or less.

Charles E. Webb, Agent.
Levi G. Monroe, Locator.
Located July 27, 1909. 36-5

COAL AND PETROLEUM NOTICE.

Notice is hereby given that 30 days after date, I intend to apply to the Hon. Chief Commissioner of Lands and Works for a license to prospect for coal and petroleum on the following lands situate in the District of Southeast Kootenay, British Columbia, in Block 4593: Commencing at a post that is planted at or near nine miles east of the 31 mile post on C. P. R. survey line which is the western boundary of lot 4593, and being the South West corner post of the Fred E. Goodall claim

thence east eighty (80) chains;
thence north eighty (80) chains;
thence west eighty (80) chains;
thence south eighty (80) chains;
to the point of commencement, making 640 acres, more or less.

Charles E. Webb, Agent.
Fred E. Goodall, Locator.
Located July 26, 1909. 36-5

COAL AND PETROLEUM NOTICE.

Notice is hereby given that 30 days after date, I intend to apply to the Hon. Chief Commissioner of Lands and Works for a license to prospect for coal and petroleum on the following lands situate in the District of Southeast Kootenay, British Columbia, in Block 4593: Commencing at a post that is planted at or near three mile east of the 31 mile post on C. P. R. survey line which is the western boundary of lot 4593, and being the North East corner post of the Walter W. Hay claim

thence south eighty (80) chains;
thence west eighty (80) chains;
thence north eighty (80) chains;
thence east eighty (80) chains;
to the point of commencement, making 640 acres, more or less.

Charles E. Webb, Agent.
Walter W. Hay, Locator.
Located July 27, 1909. 36-5

COAL AND PETROLEUM NOTICE.

Notice is hereby given that 30 days after date, I intend to apply to the Hon. Chief Commissioner of Lands and Works for a license to prospect for coal and petroleum on the following lands situate in the District of Southeast Kootenay, British Columbia, in Block 4593: Commencing at a post that is planted at or near three mile east of the 31 mile post on C. P. R. survey line which is the western boundary of lot 4593, and being the North West corner post of the Charles E. Webb claim

thence south eighty (80) chains;
thence east eighty (80) chains;
thence north eighty (80) chains;
thence west eighty (80) chains;
to the point of commencement, making 640 acres, more or less.

Charles E. Webb, Agent.
Charles E. Webb, Locator.
Located July 27, 1909. 36-5

COAL AND PETROLEUM NOTICE.

Notice is hereby given that 30 days after date, I intend to apply to the Hon. Chief Commissioner of Lands and Works for a license to prospect for coal and petroleum on the following lands situate in the District of Southeast Kootenay, British Columbia, in Block 4593: Commencing at a post that is planted at or near nine miles east of 31 mile post on C. P. R. survey line which is the western boundary of lot 4593, and being the North East corner post of the Walter J. Abbs claim

thence west eighty (80) chains;
thence south eighty (80) chains;
thence east eighty (80) chains;
thence north eighty (80) chains;
to the point of commencement, making 640 acres more or less.

Charles E. Webb, Agent.
Walter J. Abbs, Locator.
Located July 27, 1909. 36-5

COAL AND PETROLEUM NOTICE.

Notice is hereby given that 30 days after date, I intend to apply to the Hon. Chief Commissioner of Lands and Works for a license to prospect for coal and petroleum on the following lands situate in the District of Southeast Kootenay, British Columbia, in Block 4593: Commencing at a post that is planted at or near three miles east of the 33 mile post on C. P. R. survey line which is the western boundary of lot 4593, and being the South East corner post of the Louis M. Davenport claim

thence north eighty (80) chains;
thence west eighty (80) chains;
thence south eighty (80) chains;
thence east eighty (80) chains;
to the point of commencement, making 640 acres more or less.

Charles E. Webb, Agent.
Louis M. Davenport, Locator
Located July 28, 1909. 36-5

COAL AND PETROLEUM NOTICE.

Notice is hereby given that 30 days after date, I intend to apply to the Hon. Chief Commissioner of Lands and Works for a license to prospect for coal and petroleum on the following lands situate in the District of Southeast Kootenay, British Columbia, in Block 4593: Commencing at a post that is planted at or near seven miles east of the 33 mile post on C. P. R. survey line which is the western boundary of lot 4593, and being the North West corner post of the Maud Bassett claim

thence south eighty (80) chains;
thence east eighty (80) chains;
thence north eighty (80) chains;
thence west eighty (80) chains;
to the point of commencement, making 640 acres more or less.

Charles E. Webb, Agent.
Maud Bassett, Locator.
Located July 29, 1909. 36-5

COAL AND PETROLEUM NOTICE.

Notice is hereby given that 30 days after date, I intend to apply to the Hon. Chief Commissioner of Lands and Works for a license to prospect for coal and petroleum on the following lands situate in the District of Southeast Kootenay, British Columbia, in Block 4593: Commencing at a post that is planted at or near three miles east of the 33 mile post on C. P. R. survey line which is the western boundary of lot 4593, and being the South West corner post of the Louis M. Davenport claim

thence east eighty (80) chains;
thence north eighty (80) chains;
thence west eighty (80) chains;
thence south eighty (80) chains;
to the point of commencement, making 640 acres more or less.

Charles E. Webb, Agent
Louis M. Davenport, Locator
Located July 28, 1909. 36-5

COAL AND PETROLEUM NOTICE.

Notice is hereby given that 30 days after date, I intend to apply to the Hon. Chief Commissioner of Lands and Works for a license to prospect for coal and petroleum on the following lands situate in the District of Southeast Kootenay, British Columbia, in Block 4593: Commencing at a post that is planted at or near one mile east of the 35 mile post on C. P. R. survey line which is the western boundary of lot 4593, and being the North East corner post of the Fred E. Goodall claim

thence west eighty (80) chains;
thence south eighty (80) chains;
thence east eighty (80) chains;
thence north eighty (80) chains;
to the point of commencement, making 640 acres more or less.

Charles E. Webb, Agent.
Fred E. Goodall, Locator.
Located July 30, 1909. 36-5

COAL AND PETROLEUM NOTICE.

Notice is hereby given that 30 days after date, I intend to apply to the Hon. Chief Commissioner of Lands and Works for a license to prospect for coal and petroleum on the following lands situate in the District of Southeast Kootenay, British Columbia, in Block 4593: Commencing at a post that is planted at or near five miles east of the 33 mile post on C. P. R. survey line which is the western boundary of lot 4593, and being the South East corner post of the Harry F. Landeck claim

thence north eighty (80) chains;
thence west eighty (80) chains;
thence south eighty (80) chains;
thence east eighty (80) chains;
to the point of commencement, making 640 acres more or less.

Charles E. Webb, Agent.
Harry F. Landeck, Locator.
Located July 29, 1909. 36-5

COAL AND PETROLEUM NOTICE.

Notice is hereby given that 30 days after date, I intend to apply to the Hon. Chief Commissioner of Lands and Works for a license to prospect for coal and petroleum on the following lands situate in the District of Southeast Kootenay, British Columbia, in Block 4593: Commencing at a post that is planted at or near one mile east of the 35 mile post on C. P. R. survey line which is the western boundary of lot 4593, and being the North West corner post of the Fred E. Goodall claim

thence south eighty (80) chains;
thence east eighty (80) chains;
thence north eighty (80) chains;
thence west eighty (80) chains;
to the point of commencement, making 640 acres more or less.

Charles E. Webb, Agent.
Fred E. Goodall, Locator.
Located July 30, 1909. 36-5

COAL AND PETROLEUM NOTICE.

Notice is hereby given that 30 days after date, I intend to apply to the Hon. Chief Commissioner of Lands and Works for a license to prospect for coal and petroleum on the following lands situate in the District of Southeast Kootenay, British Columbia, in Block 4593: Commencing at a post that is planted at or near five miles east of the 33 mile post on C. P. R. survey line which is the western boundary of lot 4593, and being the South West corner post of the Harry F. Landeck claim

thence east eighty (80) chains;
thence north eighty (80) chains;
thence west eighty (80) chains;
thence south eighty (80) chains;
to the point of commencement, making 640 acres more or less.

Charles E. Webb, Agent.
Harry F. Landeck, Locator.
Located July 29, 1909. 36-5

COAL AND PETROLEUM NOTICE.

Notice is hereby given that 30 days after date, I intend to apply to the Hon. Chief Commissioner of Lands and Works for a license to prospect for coal and petroleum on the following lands situate in the District of Southeast Kootenay, British Columbia, in Block 4593: Commencing at a post that is planted at or near three miles east of the 35 mile post on C. P. R. survey line which is the western boundary of lot 4593, and being the North West corner post of the Wm. M. Guiwits claim

thence west eighty (80) chains;
thence south eighty (80) chains;
thence east eighty (80) chains;
thence north eighty (80) chains;
to the point of commencement, making 640 acres more or less.

Charles E. Webb, Agent.
William M. Guiwits, Locator
Located July 30, 1909. 36-5

COAL AND PETROLEUM NOTICE.

Notice is hereby given that 30 days after date, I intend to apply to the Hon. Chief Commissioner of Lands and Works for a license to prospect for coal and petroleum on the following lands situate in the District of Southeast Kootenay, British Columbia, in Block 4593: Commencing at a post that is planted at or near three miles east of the 35 mile post on C. P. R. survey line which is the western boundary of lot 4593, and being the North West corner post of the Wm. M. Guiwits claim

thence south eighty (80) chains;
thence east eighty (80) chains;
thence north eighty (80) chains;
thence west eighty (80) chains;
to the point of commencement, making 640 acres more or less.

Charles E. Webb, Agent.
William M. Guiwits, Locator
Located July 30, 1909. 36-5

COAL AND PETROLEUM NOTICE.

Notice is hereby given that 30 days after date, I intend to apply to the Hon. Chief Commissioner of Lands and Works for a license to prospect for coal and petroleum on the following lands situate in the District of Southeast Kootenay, British Columbia, in Block 4593: Commencing at a post that is planted at or near even miles east of the 35 mile post on C. P. R. survey line which is the western boundary of lot 4593, and being the North East corner post of the Bert E. Palmer claim

thence west eighty (80) chains;
thence south eighty (80) chains;
thence east eighty (80) chains;
thence north eighty (80) chains;
to the point of commencement, making 640 acres more or less.

Charles E. Webb, Agent.
Bert E. Palmer, Locator.
Located July 29, 1909. 36-5

COAL AND PETROLEUM NOTICE.

Notice is hereby given that 30 days after date, I intend to apply to the Hon. Chief Commissioner of Lands and Works for a license to prospect for coal and petroleum on the following lands situate in the District of Southeast Kootenay, British Columbia, in Block 4593: Commencing at a post that is planted at or near even miles east of the 35 mile post on C. P. R. survey line which is the western boundary of lot 4593, and being the North West corner post of the Bert E. Palmer claim

thence south eighty (80) chains;
thence east eighty (80) chains;
thence north eighty (80) chains;
thence west eighty (80) chains;
to the point of commencement, making 640 acres more or less.

Charles E. Webb, Agent.
Bert E. Palmer, Locator.
Located July 29, 1909. 36-5

More bread and Better bread

—And the Reason for it

A STRONG FLOUR can only be made from strong wheat. Manitoba hard wheat is acknowledged the strongest in the world—and that is the kind used for Purity Flour.

But that's not all. Every grain of this wheat contains both high-grade and low-grade properties. In separating the high-grade parts from the low-grade the Western Canada Flour Mills put the hard wheat through a process so exacting that not a single low-grade part has the remotest chance of getting in with the high-grade.

Of course this special process is more expensive to operate but it means a lot to Purity flour users—that's why we use it.

It means that Purity Flour is made entirely of the highest-grade flour parts of the strongest wheat in the world.

It means a high-class, strong flour *and therefore yields "more bread and better bread."*

Purity may cost a little more than some flours, but results prove it the cheapest and most economical after all.

PURITY FLOUR

WESTERN CANADA FLOUR MILLS COMPANY, LIMITED

Office, Winnipeg, Man. Mills at St. Boniface Goderich, Brandon.

COAL AND PETROLEUM NOTICE.

Notice is hereby given that 30 days after date, I intend to apply to the Hon. Chief Commissioner of Lands and Works for a license to prospect for coal and petroleum on the following lands situate in the District of Southeast Kootenay, British Columbia, in Block 4593: Commencing at a post that is planted at or near three miles east of the 21 mile post on C. P. R. survey line which is the western boundary of lot 4593, and being the North West corner post of the Charles E. Webb claim
thence south eighty (80) chains;
thence east eighty (80) chains;
thence north eighty (80) chains;
thence west eighty (80) chains;
to the point of commencement, making 640 acres, more or less.
Charles E. Webb, Locator.
Located July 20, 1909. 36-5

COAL AND PETROLEUM NOTICE.

Notice is hereby given that 30 days after date, I intend to apply to the Hon. Chief Commissioner of Lands and Works for a license to prospect for coal and petroleum on the following lands situate in the District of Southeast Kootenay, British Columbia, in Block 4593: Commencing at a post that is planted at or near three miles east of the 23 mile post on C. P. R. survey line which is the western boundary of lot 4593, and being the South West corner post of the James D. Lowman claim
thence east eighty (80) chains;
thence north eighty (80) chains;
thence west eighty (80) chains;
thence south eighty (80) chains;
to the point of commencement, making 640 acres, more or less.
Charles E. Webb, Agent.
James D. Lowman, Locator.
Located July 20, 1909. 36-5

COAL AND PETROLEUM NOTICE.

Notice is hereby given that 30 days after date, I intend to apply to the Hon. Chief Commissioner of Lands and Works for a license to prospect for coal and petroleum on the following lands situate in the District of Southeast Kootenay, British Columbia, in Block 4593: Commencing at a post that is planted at or near one mile east of the 27 mile post on C. P. R. survey line which is the western boundary of lot 4593, and being the North West corner post of the Leonard W. Baker claim
thence east eighty (80) chains;
thence south eighty (80) chains;
thence west eighty (80) chains;
thence north eighty (80) chains;
to the point of commencement, making 640 acres, more or less.
Charles E. Webb, Agent.
Leonard W. Baker, Locator.
Located July 23, 1909. 36-5

COAL AND PETROLEUM NOTICE.

Notice is hereby given that 30 days after date, I intend to apply to the Hon. Chief Commissioner of Lands and Works for a license to prospect for coal and petroleum on the following lands situate in the District of Southeast Kootenay, British Columbia, in Block 4593: Commencing at a post that is planted at or near three miles east of the 21 mile post on C. P. R. survey line which is the western boundary of lot 4593, and being the South West corner post of the Charles E. Webb claim
thence east eighty (80) chains;
thence north eighty (80) chains;
thence west eighty (80) chains;
thence south eighty (80) chains;
to the point of commencement, making 640 acres, more or less.
Charles E. Webb, Locator.
Located July 20, 1909. 36-5

COAL AND PETROLEUM NOTICE.

Notice is hereby given that 30 days after date, I intend to apply to the Hon. Chief Commissioner of Lands and Works for a license to prospect for coal and petroleum on the following lands situate in the District of Southeast Kootenay, British Columbia, in Block 4593: Commencing at a post that is planted at or near three miles east of the 25 mile post on C. P. R. survey line which is the western boundary of lot 4593, and being the South East corner post of George E. Fleury claim
thence north eighty (80) chains;
thence west eighty (80) chains;
thence south eighty (80) chains;
thence east eighty (80) chains;
to the point of commencement, making 640 acres, more or less.
Charles E. Webb, Agent.
George E. Fleury, Locator
Located July 21, 1909. 36-5.

COAL AND PETROLEUM NOTICE.

Notice is hereby given that 30 days after date, I intend to apply to the Hon. Chief Commissioner of Lands and Works for a license to prospect for coal and petroleum on the following lands situate in the District of Southeast Kootenay, British Columbia, in Block 4593: Commencing at a post that is planted at or near one mile east of the 27 mile post on C. P. R. survey line which is the western boundary of lot 4593, and being the South East corner post of the Charles E. Webb claim
thence north eighty (80) chains;
thence west eighty (80) chains;
thence south eighty (80) chains;
thence east eighty (80) chains;
to the point of commencement, making 640 acres, more or less.
Charles E. Webb, Locator.
Located July 23, 1909. 36-5

COAL AND PETROLEUM NOTICE.

Notice is hereby given that 30 days after date, I intend to apply to the Hon. Chief Commissioner of Lands and Works for a license to prospect for coal and petroleum on the following lands situate in the District of Southeast Kootenay, British Columbia, in Block 4593: Commencing at a post that is planted at or near three miles east of the 23 mile post on C. P. R. survey line which is the western boundary of lot 4593, and being the South East corner post of the James D. Lowman claim
thence north eighty (80) chains;
thence west eighty (80) chains;
thence south eighty (80) chains;
thence east eighty (80) chains;
to the point of commencement, making 640 acres, more or less.
Charles E. Webb, Agent.
James D. Lowman, Locator.
Located July 20, 1909. 36-5

COAL AND PETROLEUM NOTICE.

Notice is hereby given that 30 days after date, I intend to apply to the Hon. Chief Commissioner of Lands and Works for a license to prospect for coal and petroleum on the following lands situate in the District of Southeast Kootenay, British Columbia, in Block 4593: Commencing at a post that is planted at or near three miles east of the 21 mile post on C. P. R. survey line which is the western boundary of lot 4593, and being the South West corner post of the Charles E. Webb claim
thence east eighty (80) chains;
thence north eighty (80) chains;
thence west eighty (80) chains;
thence south eighty (80) chains;
to the point of commencement, making 640 acres, more or less.
Charles E. Webb, Locator.
Located July 20, 1909. 36-5

COAL AND PETROLEUM NOTICE.

Notice is hereby given that 30 days after date, I intend to apply to the Hon. Chief Commissioner of Lands and Works for a license to prospect for coal and petroleum on the following lands situate in the District of Southeast Kootenay, British Columbia, in Block 4593: Commencing at a post that is planted at or near three miles east of the 25 mile post on C. P. R. survey line which is the western boundary of lot 4593, and being the North East corner post of Sarah Smith's claim
thence west eighty (80) chains;
thence south eighty (80) chains;
thence east eighty (80) chains;
thence north eighty (80) chains;
to the point of commencement, making 640 acres, more or less.
Charles E. Webb, Agent.
Sarah Smith, Locator.
Located July 21, 1909. 36-5.

COAL AND PETROLEUM NOTICE.

Notice is hereby given that 30 days after date, I intend to apply to the Hon. Chief Commissioner of Lands and Works for a license to prospect for coal and petroleum on the following lands situate in the District of Southeast Kootenay, British Columbia, in Block 4593: Commencing at a post that is planted at or near three miles east of the 23 mile post on C. P. R. survey line which is the western boundary of lot 4593, and being the South East corner post of the James D. Lowman claim
thence north eighty (80) chains;
thence west eighty (80) chains;
thence south eighty (80) chains;
thence east eighty (80) chains;
to the point of commencement, making 640 acres, more or less.
Charles E. Webb, Agent.
James D. Lowman, Locator.
Located July 20, 1909. 36-5

COAL AND PETROLEUM NOTICE.

Notice is hereby given that 30 days after date, I intend to apply to the Hon. Chief Commissioner of Lands and Works for a license to prospect for coal and petroleum on the following lands situate in the District of Southeast Kootenay, British Columbia, in Block 4593: Commencing at a post that is planted at or near three miles east of the 21 mile post on C. P. R. survey line which is the western boundary of lot 4593, and being the South West corner post of the Charles E. Webb claim
thence south eighty (80) chains;
thence east eighty (80) chains;
thence north eighty (80) chains;
thence west eighty (80) chains;
to the point of commencement, making 640 acres, more or less.
Charles E. Webb, Locator.
Located July 20, 1909. 36-5

COAL AND PETROLEUM NOTICE.

Notice is hereby given that 30 days after date, I intend to apply to the Hon. Chief Commissioner of Lands and Works for a license to prospect for coal and petroleum on the following lands situate in the District of Southeast Kootenay, British Columbia, in Block 4593: Commencing at a post that is planted at or near three miles east of the 25 mile post on C. P. R. survey line which is the western boundary of lot 4593, and being the North West corner post of the Anna K. Webb claim
thence south eighty (80) chains;
thence east eighty (80) chains;
thence north eighty (80) chains;
thence west eighty (80) chains;
to the point of commencement, making 640 acres, more or less.
Charles E. Webb, Agent.
Anna K. Webb, Locator.
Located July 22, 1909. 36-5

COAL AND PETROLEUM NOTICE.

Notice is hereby given that 30 days after date, I intend to apply to the Hon. Chief Commissioner of Lands and Works for a license to prospect for coal and petroleum on the following lands situate in the District of Southeast Kootenay, British Columbia, in Block 4593: Commencing at a post that is planted at or near three miles east of the 27 mile post on C. P. R. survey line which is the western boundary of lot 4593, and being the South West corner post of the Anna K. Webb claim
thence east eighty (80) chains;
thence north eighty (80) chains;
thence west eighty (80) chains;
thence south eighty (80) chains;
to the point of commencement, making 640 acres, more or less.
Charles E. Webb, Agent.
Anna K. Webb, Locator.
Located July 22, 1909. 36-5

COAL AND PETROLEUM NOTICE.

Notice is hereby given that 30 days after date, I intend to apply to the Hon. Chief Commissioner of Lands and Works for a license to prospect for coal and petroleum on the following lands situate in the District of Southeast Kootenay, British Columbia, in Block 4593: Commencing at a post that is planted at or near one mile east of the 27 mile post on C. P. R. survey line which is the western boundary of lot 4593, and being the North East corner post of Leonard W. Baker's claim
thence south eighty (80) chains;
thence west eighty (80) chains;
thence north eighty (80) chains;
thence east eighty (80) chains;
to the point of commencement, making 640 acres, more or less.
Charles E. Webb, Agent.
Leonard W. Baker, Locator.
Located July 23, 1909. 36-5

COAL AND PETROLEUM NOTICE.

Notice is hereby given that 30 days after date, I intend to apply to the Hon. Chief Commissioner of Lands and Works for a license to prospect for coal and petroleum on the following lands situate in the District of Southeast Kootenay, British Columbia, in Block 4593: Commencing at a post that is planted at or near three miles east of the 27 mile post on C. P. R. survey line which is the western boundary of lot 4593, and being the North West corner post of the Anna K. Webb claim
thence south eighty (80) chains;
thence east eighty (80) chains;
thence north eighty (80) chains;
thence west eighty (80) chains;
to the point of commencement, making 640 acres, more or less.
Charles E. Webb, Agent.
Anna K. Webb, Locator.
Located July 22, 1909. 36-5

COAL AND PETROLEUM NOTICE.

Notice is hereby given that 30 days after date, I intend to apply to the Hon. Chief Commissioner of Lands and Works for a license to prospect for coal and petroleum on the following lands situate in the District of Southeast Kootenay, British Columbia, in Block 4593: Commencing at a post that is planted at or near five miles east of the 27 mile post on C. P. R. survey line which is the western boundary of lot 4593, and being the South West corner post of the Anna K. Webb claim
thence east eighty (80) chains;
thence north eighty (80) chains;
thence west eighty (80) chains;
thence south eighty (80) chains;
to the point of commencement, making 640 acres, more or less.
Charles E. Webb, Agent.
Anna K. Webb, Locator.
Located July 22, 1909. 36-5

COAL AND PETROLEUM NOTICE.

Notice is hereby given that 30 days after date, I intend to apply to the Hon. Chief Commissioner of Lands and Works for a license to prospect for coal and petroleum on the following lands situate in the District of Southeast Kootenay, British Columbia, in Block 4593: Commencing at a post that is planted at or near five miles east of the 27 mile post on C. P. R. survey line which is the western boundary of lot 4593, and being the North East corner post of the M. Wayne Twitchell claim
thence west eighty (80) chains;
thence south eighty (80) chains;
thence east eighty (80) chains;
thence north eighty (80) chains;
to the point of commencement, making 640 acres, more or less.
Charles E. Webb, Agent.
M. Wayne Twitchell, Locator
Located July 22, 1909. 36-5

COAL AND PETROLEUM NOTICE.

Notice is hereby given that 30 days after date, I intend to apply to the Hon. Chief Commissioner of Lands and Works for a license to prospect for coal and petroleum on the following lands situate in the District of Southeast Kootenay, British Columbia, in Block 4593: Commencing at a post that is planted at or near five miles east of the 27 mile post on C. P. R. survey line which is the western boundary of lot 4593, and being the North West corner post of the Olive H. Twitchell claim
thence east eighty (80) chains;
thence south eighty (80) chains;
thence west eighty (80) chains;
thence north eighty (80) chains;
to the point of commencement, making 640 acres, more or less.
Charles E. Webb, Agent.
Olive H. Twitchell, Locator.
Located July 22, 1909. 36-5

COAL AND PETROLEUM NOTICE.

Notice is hereby given that 30 days after date, I intend to apply to the Hon. Chief Commissioner of Lands and Works for a license to prospect for coal and petroleum on the following lands situate in the District of Southeast Kootenay, British Columbia, in Block 4593: Commencing at a post that is planted at or near one mile east of the 37 mile post on C. P. R. survey line which is the western boundary of lot 4593, and being the South East corner post of the Bert E. Palmer claim
thence north eighty (80) chains;
thence west eighty (80) chains;
thence south eighty (80) chains;
thence east eighty (80) chains;
to the point of commencement, making 640 acres more or less.
Charles E. Webb, Agent.
Bert E. Palmer, Locator.
Located July 31, 1909. 36-5

COAL AND PETROLEUM NOTICE.

Notice is hereby given that 30 days after date, I intend to apply to the Hon. Chief Commissioner of Lands and Works for a license to prospect for coal and petroleum on the following lands situate in the District of Southeast Kootenay, British Columbia, in Block 4593: Commencing at a post that is planted at or near one mile east of the 37 mile post on C. P. R. survey line which is the western boundary of lot 4593, and being the South West corner post of the Bert E. Palmer claim
thence east eighty (80) chains;
thence north eighty (80) chains;
thence west eighty (80) chains;
thence south eighty (80) chains;
to the point of commencement, making 640 acres more or less.
Charles E. Webb, Agent.
Bert E. Palmer, Locator.
Located July 31, 1909. 36-5

COAL AND PETROLEUM NOTICE.

Notice is hereby given that 30 days after date, I intend to apply to the Hon. Chief Commissioner of Lands and Works for a license to prospect for coal and petroleum on the following lands situate in the District of Southeast Kootenay, British Columbia, in Block 4593: Commencing at a post that is planted at or near one mile east of the 37 mile post on C. P. R. survey line which is the western boundary of lot 4593, and being the South West corner post of the James D. Lowman claim
thence east eighty (80) chains;
thence north eighty (80) chains;
thence west eighty (80) chains;
thence south eighty (80) chains;
to the point of commencement, making 640 acres more or less.
Charles E. Webb, Agent.
James D. Lowman, Locator.
Located July 31, 1909. 36-5

COAL AND PETROLEUM NOTICE.

Notice is hereby given that 30 days after date, I intend to apply to the Hon. Chief Commissioner of Lands and Works for a license to prospect for coal and petroleum on the following lands situate in the District of Southeast Kootenay, British Columbia, in Block 4593: Commencing at a post that is planted at or near five miles east of the 37 mile post on C. P. R. survey line which is the western boundary of lot 4593, and being the South East corner post of the James D. Lowman claim
thence north eighty (80) chains;
thence west eighty (80) chains;
thence south eighty (80) chains;
thence east eighty (80) chains;
to the point of commencement, making 640 acres more or less.
Charles E. Webb, Agent.
James D. Lowman, Locator.
Located July 31, 1909. 36-5

COAL AND PETROLEUM NOTICE.

Notice is hereby given that 30 days after date, I intend to apply to the Hon. Chief Commissioner of Lands and Works for a license to prospect for coal and petroleum on the following lands situate in the District of Southeast Kootenay, British Columbia, in Block 4593: Commencing at a post that is planted at or near five miles east of the 37 mile post on C. P. R. survey line which is the western boundary of lot 4593, and being the South West corner post of the Joseph S. Danner claim
thence north eighty (80) chains;
thence west eighty (80) chains;
thence south eighty (80) chains;
thence east eighty (80) chains;
to the point of commencement, making 640 acres more or less.
Charles E. Webb, Agent.
Joseph S. Danner, Locator.
Located July 31, 1909. 36-5

COAL AND PETROLEUM NOTICE.

Notice is hereby given that 30 days after date, I intend to apply to the Hon. Chief Commissioner of Lands and Works for a license to prospect for coal and petroleum on the following lands situate in the District of Southeast Kootenay, British Columbia, in Block 4593: Commencing at a post that is planted at or near five miles east of the 37 mile post on C. P. R. survey line which is the western boundary of lot 4593, and being the South West corner post of the Walter W. Hay claim
thence north eighty (80) chains;
thence east eighty (80) chains;
thence south eighty (80) chains;
thence west eighty (80) chains;
to the point of commencement, making 640 acres more or less.
Charles E. Webb, Agent.
Walter W. Hay, Locator.
Located July 31, 1909. 36-5

COAL AND PETROLEUM NOTICE.

Notice is hereby given that 30 days after date, I intend to apply to the Hon. Chief Commissioner of Lands and Works for a license to prospect for coal and petroleum on the following lands situate in the District of Southeast Kootenay, British Columbia, in Block 4593: Commencing at a post that is planted at or near seven mile east of the 36 mile post on C. P. R. survey line which is the western boundary of lot 4593, and being the North East corner post of the Wm. M. Guiwits claim
thence west eighty (80) chains;
thence south eighty (80) chains;
thence east eighty (80) chains;
thence north eighty (80) chains;
to the point of commencement, making 640 acres more or less.
Charles E. Webb, Agent.
William M. Guiwits, Locator
Located July 29, 1909. 36-5

COAL AND PETROLEUM NOTICE.

Notice is hereby given that 30 days after date, I intend to apply to the Hon. Chief Commissioner of Lands and Works for a license to prospect for coal and petroleum on the following lands situate in the District of Southeast Kootenay, British Columbia, in Block 4593: Commencing at a post that is planted at or near seven mile east of the 36 mile post on C. P. R. survey line which is the western boundary of lot 4593, and being the North West corner post of the Wm. M. Guiwits claim
thence east eighty (80) chains;
thence south eighty (80) chains;
thence west eighty (80) chains;
thence north eighty (80) chains;
to the point of commencement, making 640 acres more or less.
Charles E. Webb, Agent.
William M. Guiwits, Locator
Located July 29, 1909. 36-5

COAL AND PETROLEUM NOTICE.

Notice is hereby given that 30 days after date, I intend to apply to the Hon. Chief Commissioner of Lands and Works for a license to prospect for coal and petroleum on the following lands situate in the District of Southeast Kootenay, British Columbia, in Block 4593: Commencing at a post that is planted at or near nine miles east of the 37 mile post on C. P. R. survey line which is the western boundary of lot 4593, and being the South East corner post of the Bert E. Palmer claim
thence north eighty (80) chains;
thence west eighty (80) chains;
thence south eighty (80) chains;
thence east eighty (80) chains;
to the point of commencement, making 640 acres more or less.
Charles E. Webb, Agent.
Bert E. Palmer, Locator.
Located July 29, 1909. 36-5

COAL AND PETROLEUM NOTICE.

Notice is hereby given that 30 days after date, I intend to apply to the Hon. Chief Commissioner of Lands and Works for a license to prospect for coal and petroleum on the following lands situate in the District of Southeast Kootenay, British Columbia, in Block 4593: Commencing at a post that is planted at or near seven miles east of the 36 mile post on C. P. R. survey line which is the western boundary of lot 4593, and being the North West corner post of the Wm. M. Guiwits claim
thence east eighty (80) chains;
thence south eighty (80) chains;
thence west eighty (80) chains;
thence north eighty (80) chains;
to the point of commencement, making 640 acres more or less.
Charles E. Webb, Agent.
William M. Guiwits, Locator
Located July 29, 1909. 36-5

COAL AND PETROLEUM NOTICE.

Notice is hereby given that 30 days after date, I intend to apply to the Hon. Chief Commissioner of Lands and Works for a license to prospect for coal and petroleum on the following lands situate in the District of Southeast Kootenay, British Columbia, in Block 4593: Commencing at a post that is planted at or near nine miles east of the 37 mile post on C. P. R. survey line which is the western boundary of lot 4593, and being the South East corner post of the Bert E. Palmer claim
thence south eighty (80) chains;
thence west eighty (80) chains;
thence north eighty (80) chains;
thence east eighty (80) chains;
to the point of commencement, making 640 acres more or less.
Charles E. Webb, Agent.
Bert E. Palmer, Locator.
Located July 31, 1909. 36-5

COAL AND PETROLEUM NOTICE.

Notice is hereby given that 30 days after date, I intend to apply to the Hon. Chief Commissioner of Lands and Works for a license to prospect for coal and petroleum on the following lands situate in the District of Southeast Kootenay, British Columbia, in Block 4593: Commencing at a post that is planted at or near five miles east of the 37 mile post on C. P. R. survey line which is the western boundary of lot 4593, and being the South East corner post of the Joseph S. Danner claim
thence east eighty (80) chains;
thence south eighty (80) chains;
thence west eighty (80) chains;
thence north eighty (80) chains;
to the point of commencement, making 640 acres more or less.
Charles E. Webb, Agent.
Joseph S. Danner, Locator.
Located July 31, 1909. 36-5

COAL AND PETROLEUM NOTICE.

Notice is hereby given that 30 days after date, I intend to apply to the Hon. Chief Commissioner of Lands and Works for a license to prospect for coal and petroleum on the following lands situate in the District of Southeast Kootenay, British Columbia, in Block 4593: Commencing at a post that is planted at or near five miles east of the 37 mile post on C. P. R. survey line which is the western boundary of lot 4593, and being the North West corner post of the Joseph S. Danner claim
thence south eighty (80) chains;
thence west eighty (80) chains;
thence north eighty (80) chains;
thence east eighty (80) chains;
to the point of commencement, making 640 acres more or less.
Charles E. Webb, Agent.
Joseph S. Danner, Locator.
Located July 31, 1909. 36-5

COAL AND PETROLEUM NOTICE.

Notice is hereby given that 30 days after date, I intend to apply to the Hon. Chief Commissioner of Lands and Works for a license to prospect for coal and petroleum on the following lands situate in the District of Southeast Kootenay, British Columbia, in Block 4593: Commencing at a post that is planted at or near nine miles east of the 27 mile post on C. P. R. survey line which is the western boundary of lot 4593, and being the North East corner post of the Olive H. Twitchell claim
thence west eighty (80) chains;
thence south eighty (80) chains;
thence east eighty (80) chains;
thence north eighty (80) chains;
to the point of commencement, making 640 acres, more or less.
Charles E. Webb, Agent.
Olive H. Twitchell, Locator.
Located July 26, 1909. 36-5

COAL AND PETROLEUM NOTICE.

Notice is hereby given that 30 days after date, I intend to apply to the Hon. Chief Commissioner of Lands and Works for a license to prospect for coal and petroleum on the following lands situate in the District of Southeast Kootenay, British Columbia, in Block 4593: Commencing at a post that is planted at or near nine miles east of the 27 mile post on C. P. R. survey line which is the western boundary of lot 4593, and being the North West corner post of the William Denner claim
thence east eighty (80) chains;
thence south eighty (80) chains;
thence west eighty (80) chains;
thence north eighty (80) chains;
to the point of commencement, making 640 acres, more or less.
Charles E. Webb, Agent.
William Denner, Locator.
Located July 26, 1909. 36-5

COAL AND PETROLEUM NOTICE.

Notice is hereby given that 30 days after date, I intend to apply to the Hon. Chief Commissioner of Lands and Works for a license to prospect for coal and petroleum on the following lands situate in the District of Southeast Kootenay, British Columbia, in Block 4593: Commencing at a post that is planted at or near one mile east of the 29 mile post on C. P. R. survey line which is the western boundary of lot 4593, and being the South East corner post of the Virginia E. Littlefield claim
thence north eighty (80) chains;
thence west eighty (80) chains;
thence south eighty (80) chains;
thence east eighty (80) chains;
to the point of commencement, making 640 acres, more or less.
Charles E. Webb, Agent.
Virginia E. Littlefield, Locator.
Located July 23, 1909. 36-5

COAL AND PETROLEUM NOTICE.

Notice is hereby given that 30 days after date, I intend to apply to the Hon. Chief Commissioner of Lands and Works for a license to prospect for coal and petroleum on the following lands situate in the District of Southeast Kootenay, British Columbia, in Block 4593: Commencing at a post that is planted at or near three miles east of the 29 mile post on C. P. R. survey line which is the western boundary of lot 4593, and being the South East corner post of the Walter J. Abbs claim
thence north eighty (80) chains;
thence west eighty (80) chains;
thence south eighty (80) chains;
thence east eighty (80) chains;
to the point of commencement, making 640 acres, more or less.
Charles E. Webb, Agent.
Walter J. Abbs, Locator.
Located July 24, 1909. 36-5

COAL AND PETROLEUM NOTICE.

Notice is hereby given that 30 days after date, I intend to apply to the Hon. Chief Commissioner of Lands and Works for a license to prospect for coal and petroleum on the following lands situate in the District of Southeast Kootenay, British Columbia, in Block 4593: Commencing at a post that is planted at or near one mile east of the 29 mile post on C. P. R. survey line which is the western boundary of lot 4593, and being the South West corner post of the Susan B. Frye claim
thence east eighty (80) chains;
thence north eighty (80) chains;
thence west eighty (80) chains;
thence south eighty (80) chains;
to the point of commencement, making 640 acres, more or less.
Charles E. Webb, Agent.
Susan B. Frye, Locator.
Located July 24, 1909. 36-5

COAL AND PETROLEUM NOTICE.

Notice is hereby given that 30 days after date, I intend to apply to the Hon. Chief Commissioner of Lands and Works for a license to prospect for coal and petroleum on the following lands situate in the District of Southeast Kootenay, British Columbia, in Block 4593: Commencing at a post that is planted at or near nine miles east of the 29 mile post on C. P. R. survey line which is the western boundary of lot 4593, and being the South West corner post of the Levi G. Monroe claim
thence east eighty (80) chains;
thence north eighty (80) chains;
thence west eighty (80) chains;
thence south eighty (80) chains;
to the point of commencement, making 640 acres, more or less.
Charles E. Webb, Agent.
Levi G. Monroe, Locator.
Located July 26, 1909. 36-5

CRANBROOK LAND DISTRICT

District of East Kootenay.

Take notice that I, Harvey Houghland, of Cranbrook, B. C., occupation Rancher, intend to apply for permission to purchase the followiog described lands: Commencing at a post planted 20 chains west of she southeast corner of lot 5247; thence west 20 chains, thence south 80 chains, thence east 20 chains, thence north 80 chains.

Harvey Houghland.

Dated July 15, 1909. 39-9

Tax Sale Notice

Sale of Lands for Unpaid Taxes in the Fort Steele Assessment District, Province of British Columbia

I HEREBY GIVE NOTICE that on Tuesday, 12th of October, A.D. 1909 at the hour of ten o'clock in the forenoon, at the Court House, Cranbrook, B. C., I shall offer for sale at Public Auction, the lands in the list hereinafter set out, of the persons in the said list hereinafter set out for delinquent taxes unpaid by the said persons on the 31st day of December, 1908, and for interest, costs and expenses, including the cost of advertising said sale, if not sooner paid.

THE LIST ABOVE MENTIONED

NAME OF PERSON ASSESSED	SHORT DESCRIPTION OF PROPERTY	DELINQUENT TAXES. Taxes	School Rates	Interest	Cost & Expenses	Total
Arnold, George	Lot 677, Group one, Kootenay District, 320 acres	7.68		.35	$2.00	10.03
Douglas, George	Lot 5806, Group one, Kootenay District, 160 acres	4.80		.22	2.00	7.02
Douglas, George	Lot 7018, Group one, Kootenay District, 165 acres	3.96		.18	2.00	6.14
Arnold, Elizabeth	Lot 6204, Group one, Kootenay District, 77 acres	3.60		27	2.00	5.87
Lane, Harry	Lot 2380, Group one, Kootenay District, 22 acres	4.00		.18	2.00	6.18
Lane, Simon R.	Lot 3064, Group one, Kootenay district, 305 acres	54.40	1.83	3.91	2.00	62.14
Howard, Aubrey F.	Lot 3069, Group one, Kootenay District, 86.5 acres	24.30	5.40	3.50	2.00	65.20
Baron, Robert S.	Sub Lot 17 of Lot 4591, Group one, Kootenay District, 850 87-100 acres	88.56		3.99	2.00	94.55
Smith, A. L.	Sub Lot 24 of Lot 4592, Group one, Kootenay District, 153 03-100 acres	21.20		1.55	2.00	24.75

Dated at Cranbrook, B. C.,
7th day of September, A.D., 1909.

ALFRED. C. NELSON,
Deputy Assessor and Collector.

CAN'T BE BEAT FOR WEAR—FOR STYLE

McPhearson's BOOTS FOR MEN

Cinderella Boots For Ladies

Procurable only at

G. T. ROGER'S SHOE SHOP

CRANBROOK, B. C.

CRANBROOK LAND DISTRICT

District of East Kootenay.

Take notice that I, Anne Melville Leask, occupation married woman, intend to apply for permission to *purchase one hundred and sixty acres* of land, bounded as follows: Commencing at a post planted at the southeast corner of lot 8435, and thence 48 chains west, thence south 40 chains, thence east 40 chains, thence north 40 chains.

Anne Melville Leask, Locator.
H. Melton, Agent.
Dated August 21st, 1909.

COAL AND PETROLEUM NOTICE.

Notice is hereby given that 30 days after date, I intend to apply to the Hon. Chief Commissioner of Lands and Works for a license to prospect for coal and petroleum on the following lands situate in the District of Southeast Kootenay, British Columbia, in Block 4593: Commencing at a post that is planted at or near three mile east of the 41 mile post on C. P. R. survey line which is the western boundary of lot 4593, and being the South East corner post of the Harry F. Landeck claim

thence west eighty (80) chains;
thence north eighty (80) chains;
thence east eighty (80) chains;
thence south eighty (80) chains;

to the point of commencement, making 640 acres more or less.

Charles E. Webb, Agent.
Harry F. Landeck, Locator.
Located August 3, 1909. 36-5

62½c per acre cash and 62½c once each year thereafter

secures to you a BRITISH COLUMBIA FARM in the British Columbia Southern; Columbia and Kootenay and Western Railway Company's Land Grants. These lands are eminently suited for the raising of

FRUIT, GRAIN OR STOCK

and may be purchased on these EASY TERMS from

THE

Canadian Pacific Railway

who are looking for settlers for this part

Timber Lands of the highest character, situated in these Grants, are offered for sale in blocks of from 640 acres upward.

GOOD SHIPPING FACILITIES SCENERY UNSURPASSED

Apply to the address as shown on the attached coupon for Maps, Application Forms, Regulations and Literature

J. S. DENNIS,
Asst. to 2nd Vice President,
Calgary, Alberta.

Desk 13

Please send me all facts pertaining to your lands in B. C.

EAST KOOTENAY

(DISTRICT LOCAL NEWS)

MICHEL REPORTER.

September 29th is the anniversary of the big fire here. There will be no celebration, nor banquet.

The Canadian Club meets in Michel hall on Tuesday evening.

The Government are to straighten out the road of the townsite down to the bend of the river at M. O'Neils ranch. This is for the purpose of having the pipeline of the Waterworks laid on the Government road.

The "bad man" who attempted to do up the genial proprietor of the Hotel Michel the other night got three years from Judge Wilson for stealing a rifle and having it in his possession with intent to do bodily harm.

MARATHON AT CRESTON

Race will Take Place There Shortly—Minister will Compete.

Creston, Sept. 14.—It is not every town that can boast of a minister who is a Marathon runner, but Creston can actually boast of that honor. Rev. N. E. Read of the Presbyterian Church here is a long distance runner of some note, having frequently ran as far as 25 miles, and he stated that on one occasion he actually ran 30 miles in about half a day. Rev. Mr. Read, who is in the prime of life and of an athletic build, has so far got all the long distance runners in these parts completely outclassed and it is the intention of those interested in long distance running to try and arrange a Marathon race of at least 20 miles to take place at Creston in about six weeks when it is expected that many long distance runners from all over East and West Kootenay will participate. Mr. Read will be one of the principal performers on this occasion and he along with other local sprinters will start training at once. It is the intention to offer substantial prizes for this race.

Oiled Roads

Oiled roads keep down the dust.

By keeping down the dust oiled roads prevent the spread of flying germs and therefore conduce to better health in the city.

Oiled roads drive away flies and mosquitoes.

Oiled roads mean preserved roads and therefore a saving in annual expenditures from repairs. The oil throws off the water and as a result disintegration is prevented.

Oiled roads are good for shoe leather. The oil soaks into the soles and lengthens the life of the sole by 50 per cent.

Let the City Council investigate this question and let Cranbrook have oiled roads.

Additional Locals.

S. K. Scoville, of Spokane was in the City Sunday last.

R. J. White and F. Burbridge of Spokane were in the City Tuesday.

Provincial Constable, Joe Walsh of Fort Steele was in the City Monday on legal business.

FOLEY'S

CANADIAN GIRL CHOCOLATES

"Chocolates are for the men to buy and for the girls of all ages to enjoy.
"The richness, daintiness and variety of forms of chocolates appeal to the feminine taste,
"Foley's "Canadian Girl" chocolates are made with one object that of completely satisfying these judges
"Will you be one of the feminine jury?
"These are our newest chocolates, Every box contains a large variety and every individual piece is of purest chocolate they are the daintiest, most delicious, fullest-flavored chocolates you can buy
"Let us have your verdict.
Sold wherever the best Candies are sold

Foley Bros. Larson & Co.

EDMONTON WINNIPEG VANCOUVER

COAL AND PETROLEUM NOTICE.

Notice is hereby given that 30 days after date, I intend to apply to the Hon. Chief Commissioner of Lands and Works for a license to prospect for coal and petroleum on the following lands situate in the District of Southeast Kootenay, British Columbia, in Block 4593: Commencing at a post that is planted at or near five miles east of the 37 mile post on C. P. R. survey line which is the western boundary of lot 4593, and being the North West corner post of the Mattie J. Abbs claim

thence south eighty (80) chains;
thence east eighty (80) chains;
thence north eighty (80) chains;
thence west eighty (80) chains,

to the point of commencement, making 640 acres more or less.

Charles E. Webb, Agent.
Mattie J. Abbs, Locator.
Located July 31, 1909. 36-5

COAL AND PETROLEUM NOTICE.

Notice is hereby given that 30 days after date, I intend to apply to the Hon. Chief Commissioner of Lands and Works for a license to prospect for coal and petroleum on the following lands situate in the District of Southeast Kootenay, British Columbia, in Block 4593: Commencing at a post that is planted at or near one mile east of the 39 mile post on C. P. R. survey line which *is the western boundary of lot 4593*, and being the South East corner post of the Ulysses E. Fehr claim

thence north eighty (80) chains;
thence west eighty (80) chains;
thence south eighty (80) chains;
thence east eighty (80) chains;

to the point of commencement, making 640 acres more or less.

Charles E. Webb, Agent.
Ulysses E. Fehr, Locator.
Located August 2, 1909. 36-5

COAL AND PETROLEUM NOTICE.

Notice is hereby given that 30 days after date, I intend to apply to the Hon. Chief Commissioner of Lands and Works for a license to prospect for coal and petroleum on the following lands situate in the District of Southeast Kootenay, British Columbia, in Block 4593: Commencing at a post that is planted at or near one mile east of the 39 mile post on C. P. R. survey line which is the western boundary of lot 4593, and being the South East corner post of the Ulysses E. Fehr claim

thence east eighty (80) chains;
thence north eighty (80) chains;
thence west eighty (80) chains;
thence south eighty (80) chains;

to the point of commencement, making 640 acres more or less.

Charles E. Webb, Agent.
Ulysses E. Fehr, Locator.
Located August 2, 1909. 36-5

COAL AND PETROLEUM NOTICE.

Notice is hereby given that 30 days after date, I intend to apply to the Hon. Chief Commissioner of Lands and Works for a license to prospect for coal and petroleum on the following lands situate in the District of Southeast Kootenay, British Columbia, in Block 4593: Commencing at a post that is planted at or near three mile east of the 39 mile post on C. P. R. survey line which is the western boundary of lot 4593, and being the South West corner post of the Walter W. Hay claim

thence north eighty (80) chains;
thence west eighty (80) chains;
thence south eighty (80) chains;
thence east eighty (80) chains;

to the point of commencement, making 640 acres more or less.

Charles E. Webb, Agent.
Walter W. Hay, Locator.
Located August 2, 1909. 36-5

COAL AND PETROLEUM NOTICE.

Notice is hereby given that 30 days after date, I intend to apply to the Hon. Chief Commissioner of Lands and Works for a license to prospect for coal and petroleum on the following lands situate in the District of Southeast Kootenay, British Columbia, in Block 4593: Commencing at a post that is planted at or near one mile east of the 39 mile post on C. P. R. survey line which is the western boundary of lot 4593, and being the South West corner post of the Walter W. Hay claim

thence east eighty (80) chains;
thence north eighty (80) chains;
thence west eighty (80) chains;
thence south eighty (80) chains;

to the point of commencement, making 640 acres more or less.

Charles E. Webb, Agent.
... Walter W. Hay, Locator.
Located August 2, 1909. 36-5

COAL AND PETROLEUM NOTICE.

Notice is hereby given that 30 days after date, I intend to apply to the Hon. Chief Commissioner of Lands and Works for a license to prospect for coal and petroleum on the following lands situate in the District of Southeast Kootenay, British Columbia, in Block 4593: Commencing at a post that is planted at or near five mile east of the 39 mile post on C. P. R. survey line which is the western boundary of lot 4593, *and being the South East corner post* of the James S. Dunn claim

thence north eighty (80) chains;
thence west eighty (80) chains;
thence south eighty (80) chains;
thence east eighty (80) chains;

to the point of commencement, making 640 acres more or less.

Charles E. Webb, Agent.
James S. Dunn, Locator.
Located August 3, 1909. 36-5

COAL AND PETROLEUM NOTICE.

Notice is hereby given that 30 days after date, I intend to apply to the Hon. Chief Commissioner of Lands and Works for a license to prospect for coal and petroleum on the following lands situate in the District of Southeast Kootenay, British Columbia, in Block 4593: Commencing at a post that is planted at or near one mile east of the 39 mile post on C. P. R. survey line which is the western boundary of lot 4593, and being the South West corner post of the Rufus B. Sherburne claim

thence east eighty (80) chains;
thence south eighty (80) chains;
thence west eighty (80) chains;
thence north eighty (80) chains;

to the point of commencement, making 640 acres more or less.

Charles E. Webb, Agent.
Rufus B. Sherburne, Locator.
Located August 2, 1909. 36-5

COAL AND PETROLEUM NOTICE.

Notice is hereby given that 30 days after date, I intend to apply to the Hon. Chief Commissioner of Lands and Works for a license to prospect for coal and petroleum on the following lands situate in the District of Southeast Kootenay, British Columbia, in Block 4593: Commencing at a post that is planted at or near three mile east of the 39 mile post on C. P. R. survey line which is the western boundary of lot 4593, *and being the South East corner post* of the Rufus B. Sherburne claim

thence west eighty (80) chains;
thence south eighty (80) chains;
thence east eighty (80) chains;
thence north eighty (80) chains;

to the point of commencement, making 640 acres more or less.

Charles E. Webb, Agent.
Rufus B. Sherburne, Locator.
Located August 2, 1909. 36-5

COAL AND PETROLEUM NOTICE.

Notice is hereby given that 30 days after date, I intend to apply to the Hon. Chief Commissioner of Lands and Works for a license to prospect for coal and petroleum on the following lands situate in the District of Southeast Kootenay, British Columbia, in Block 4593: Commencing at a post that is planted at or near five mile east of the 39 mile post on C. P. R. survey line which is the western boundary of lot 4593, and being the South West corner post of the Oliver Crockett claim

thence south eighty (80) chains;
thence east eighty (80) chains;
thence north eighty (80) chains;
thence west eighty (80) chains;

to the point of commencement, making 640 acres more or less.

Charles E. Webb, Agent.
Oliver Crockett, Locator.
Located August 2, 1909. 36-5

COAL AND PETROLEUM NOTICE.

Notice is hereby given that 30 days after date, I intend to apply to the Hon. Chief Commissioner of Lands and Works for a license to prospect for coal and petroleum on the following lands situate in the District of Southeast Kootenay, British Columbia, in Block 4593: Commencing at a post that is planted at or near three mile east of the 39 mile post on C. P. R. survey line which is the western boundary of lot 4593, and being the North West corner post of the Oliver Crockett claim

thence south eighty (80) chains;
thence east eighty (80) chains;
thence north eighty (80) chains;
thence west eighty (80) chains;

to the point of commencement, making 640 acres more or less.

Charles E. Webb, Agent.
Oliver Crockett, Locator.
Located August 2, 1909. 36-5

COAL AND PETROLEUM NOTICE.

Notice is hereby given that 30 days after date, I intend to apply to the Hon. Chief Commissioner of Lands and Works for a license to prospect for coal and petroleum on the following lands situate in the District of Southeast Kootenay, British Columbia, in Block 4593: Commencing at a post that is planted at or near five mile east of the 39 mile post on C. P. R. survey line which is the western boundary of lot 4593, *and being the North East corner post* of the Oliver Crockett claim

thence south eighty (80) chains;
thence west eighty (80) chains;
thence north eighty (80) chains;
thence east eighty (80) chains;

to the point of commencement, making 640 acres more or less.

Charles E. Webb, Agent.
Oliver Crockett, Locator.
Located August 3, 1909. 36-5

CRANBROOK HOTEL

Guests Comfort a Specialty Good Stabling in Connection

Nearest to railroad depot. Has accommodations for the public unequalled in Cranbrook.

HOGGARTH & ROLLINS
Hot and Cold Baths Proprietors

LEITCH ANCHOR BRAND OAK LAKE

Holidays

Users of ANCHOR BRAND FLOUR always enjoy an outing, because they do not fear return to HOME DUTIES; its quality invites work and makes BAKING DAY a pleasure. 12

Anchor Brand Flour

Manfd. by Leitch Brothers Flour Mills, Oak Lake, Manitoba.

CAMPBELL & MANNING

SOLE AGENTS.

Catarrh Cured

I can cure catarrh, no matter how long standing. Catarrh is an inflammatory affection of any mucous membrane in which there are congestion and swelling, either in the head or stomach. Since coming to Southeast Kootenay I have cured over 200 cases. I positively guarantee a cure or money refunded. Summer is the time to get rid of your catarrh, call and see me.

DR. TAIYEE,
Cranbrook, B.C.
Residence near N. A. Wallinger's residence.

VISIT DR. KELLEY'S GREAT MUSEUM

The Largest Anatomical Museum in the West.

Dr. Kelly—Diseases of Men. Twenty years' experience in the treatment of weakness, nervous troubles or any contracted ailments. A positive cure in every case undertaken. Consultation free and strictly private. Treatment personally or by letter.

DR. KELLEY'S MUSEUM
210 Howard St., Spokane, Wash.

Repeat it—"Shiloh's Cure will always cure my coughs and colds."

We Want You

To come and examine the Latest Models in

Regal Shoes

because we want to make you a regular customer and we know this is the surest way of doing it. They are the smartest ready-to-wear shoes designed this season. The quality of leathers and workmanship in Regal Shoes is standard everywhere.

We are the exclusive local agents for this make of shoe

Price $5.00, $5.50, $6.00, $6.50 and $7.00 per pair

Burns Bros.

The Popular Store Cranbrook, B. C.

It Will Pay You

To Bear This In Mind

That we are now receiving our fall goods. The newest and best are none too good for you and our prices are right Kindly call and inspect

THE RAWORTH BROS.

C. P. R. Watch Inspectors Cranbrook

THE CELEBRATED

BELL PIANOS

are sold only by

The Montelius Piano House
Limited
439 - 441 Hastings Street,
Vancouver, B.C.

WRITE FOR DESCRIPTIVE CATALOGUE.

Branch Store 413 Josephine Street, Nelson, B.C.
George Welch, Selling Agent, Cranbrook, B.C.

H. H. STANTON,
Manager for all Eastern B.C. Business.

Phone 56

THE QUALITY STORE

Gold Standard Teas and Coffees

PEACE and CONTENTMENT will surely reign in the home if you use only

ANCHOR BRAND FLOUR
Makes Best Bread

CAMPBELL & MANNING

Staple and Fancy Grocers

LOCAL NEWS.

Capt. Oldham of Victoria was in the city Wednesday.

E. E. Jones of Kimberley was in town Wednesday.

T. McKenzie of Vancouver was in the city Wednesday.

G. G. Jewell of Hanbury was in town Wednesday.

S. G. Clark, of Wycliffe was registerred at the Cosmopolitan Thursday

E. Prettie of Wardner, J. Smith of Pincher Creek were in town Tuesday.

J. Southern, of Manchester, Eng., was a Cranbrook visitor Friday.

Mr. and Mrs. A. Kennedy of Winnipeg were at the Cranbrook Thursday.

Trains for Marysville and Kimberly leave every morning at eight thirty.

Mr. and Mrs. A. W. Griffith of Baynes Lake were Cranbrook visitors this week.

W. H. Wilson, and C. S. Francis of Lethbridge was at the Cranbrook Monday.

F. J. Smyth, editor of the Moyie Leader was in the City Wednesday attending the big fair.

Mr. and Mrs. Chas. A. Klingersmith of Elko were in town this week attending the races.

Mr. and Mrs. V. R. Lockwood and daughter of Madrid were registerred at the Cranbrook Wednesday.

Mr. and Mrs. P. J. MacMahon of Hosmer were in the city this week attending the big Fair.

N. McLeod Curran, manager of the North Star mine was in the city this week attending the Fair.

T. Shepherd, S. Shepherd and G. Zeland of Cowley were in town Tuesday.

P. Lund, manager of the Crow's Pass Lumber Co., spent Sunday last in Cranbrook.

Mr. Jas. Moyse, of the Upper Canada Bible Society, was in town this week in the interest of his work.

Without doubt the clearest pictures ever shown in Cranbrook were seen at the Edison Theatre this week.

Otis Staples, of the Staples Lumber Company of Wycliffe was in town during the early part of this week.

Gus. Theis, C. Pidgeon and J. Armstrong of Perry Creek were in town Tuesday attending the races.

W. Day of Fernie, W. A. Anstie of Nelson and A. Lund of Wardner were guests at the Cranbrook Wednesday.

H. W. White of Calgary, J. M. Everett and J. Waixell of Vancouver were guests at the Cranbrook Monday.

E. Clayton Miller, mining engineer for the Federa, Mining and Smelting Co., of New York was in town Tuesday.

The program at the Edison tonight will be interesting, new films, everything up to date. Don't miss seeing them.

D. Small & Co, merchant tailors, have opened a store next door to the Prospector office.

The Big Fair.

All Cranbrook seemed to be out sight seeing on Wednesday. The occasion being the second day of the big Agricultural Fair.

A. E. Watts, of the Wattsburg Lumber Co., was at Cranbrook Wednesday attending a sitting of the Forestry Commission.

Dave Griffith of Wild Horse Creek, Wm. Myers and J. P. Larson of Fort Steele were in town Tuesday attending the races.

J. McKenzie of Nelson, J. H. Wilson of Spokane, R. Campbell of Moyie, and T. W. Storey of Winnipeg were at the Cranbrook Tuesday.

J. F. Reddy of Medford, C. W. Drew of Vancouver, W. Moffatt and D. Moffatt of Claresholm, were at the Cranbrook Wednesday.

R. A. Chapman, and T. C.Murray of Toronto, C. A. Godfrey and C. R. Gordon of Vancouver were guests at the Cranbrook Wednesday.

Otis Staples, president of the Staples Milling Co., of Wycliffe, was in the city Thursday attending a sitting of the Forestry Commission.

George McLeod, of Macleod, A. B. Schamm of Macleod, E. Peckham of Grand Forks, and J. Mercer of Pincher Creek were guests at the Cranbrook Monday.

Hon. F. J. Fulton, M.P.P., A.S. Goodeve,M.P., A. C. Flumerfelt and R. E. Gosnell, members of the Forestry Commission were guests at the Cranbrook Wednesday.

A. McDougal of Fernie, Chas. E. Wolf of Seattle, Max McSweyn of Nelson, D. Peters of Winnipeg, and G. J. Hausch of Lethbridge were at the Cranbrook Wednesday.

J. R. McMillan of Winnipeg, E. G. White of Ottawa, J. J. Binns of Vancouver, C. Graham of Toronto and H. Stewart of Portland were regisred at the Cranbrook Sunday last.

M. Philipps of Elko, R. L. T. Galbraith, and Geo. Geary of Fort Steele were at Cranbrook Wednesday attending the Fair. The gentlemen are all old timers in the Kootenay, having been residents for over forty years.

J. E. Gibbons of Yahk, T. Martin of Calgary, D. S. Ayres of Elko, S. K. Scoville of Spokane, Ed. Home, of Jaffray, and C. W. Griffin of Hamilton, were registered at the Cranbrook Friday.

We have to congratulate McCallum & Co., on their excellent hardware exhibit. As their sign suggested the boys in this hardware store are certainly wide awake to every opportunity for advertising their goods, and the many compliments passed on their exhibit must have been very satisfactory.

PRETTY HOME WEDDING

Continued From Page 1.

train pulled out the proverbial shoe was seen attached to the tail end of the Parlor car. Mr. and Mrs. Baldwin will visit the Coast cities and take in the Fairs at several points on their trip, returning to Cranbrook at the end of their honeymoon.

Miss Burgoine has been associated with the Methodist Choir for a considerable time, and in her honor last Monday a "Shower" was given by her friends in the Gymnasium, a large number of useful presents were brought, and a very pleasant evening was spent.

The following attended the wedding and were present at the banquet:—Mr. and Mrs. Baldwin, Mrs. J. Burgoine, Mr. Joe. Burgoine, jr., Rev. and Mrs. R. Hughes, Mr. and Mrs. S. Macdonald, Mr. and Mrs. F. Kummer, the Misses Birdie, Gertie, and Edith Macdonald, Master Hugh Macdonald, Mr. and Mrs. Taylor, Mr and Mrs. Chisholm, Mr. and Mrs. J. Shaw, Mr. and Mrs. Grevette, Mrs. Edmonds, the Misses Alma and Grace Finlay, Miss Kerr, Mr. Elmer Miller, Mr. Lorne Langin, Mr. F. Broughton, Mr. George Reece, Mr. R. Finlay, Mr. Clare Patmore, and Kenneth Labron. The bride received many presents too numerous to enumerate. The Groom presented the Bride with a handsome bracelet, the bridesmaid a brooch set with pearls, the Maid of Honor with a brooch set with agates, Miss Birdie Macdonald a brooch set with diamonds, and the best man, cuflinks set with pearls.

Baptist Church.

This Sunday is Bible School Rally Day in the Baptist Church. Pastor King will occupy the pulpit morning and evening and give an illustrated address at the afternoon session of the school. The morning subject,—"The Sure, Safe Way," of special interest to parents and workers; the evening subject, "The Prize Set Before Us," of special interest to young people. All parents and old scholars of the school are cordially invited to the afternoon session which will be chiefly of the character of a song service by the boys and girls.

STEWART'S
The Leading Fruit Store.

PRESERVING PEACHES.
PLUMS, PEARS, CRAB-APPLES, TOKAY GRAPES.
MELONS, TOMATOES.
CUCUMBERS.

HAZELWOOD ICE CREAM,

STEWART'S FINE CHOCOLATES

HUGH STEWART
Armstrong Ave. Phone 75

Chas. Quinn of Armstrong, F. A. Dixon of Toronto, Wm. Davidson of Calgary, D. F. Clark and J. H. Osborn of Winnipeg were at the Cranbrook Thursday.

COAL AND PETROLEUM NOTICE.

Notice is hereby given that 30 days after date, I intend to apply to the Hon. Chief Commissioner of Lands and Works for a license to prospect for coal and petroleum on the following lands situate in the District of Southeast Kootenay, British Columbia, in Block 4593: Commencing at a post that is planted at or near three mile east of the 41 mile post on C. P. R. survey line which is the western boundary of lot 4593, and being the South West corner post of the Harry F. Landeck claim

thence east eighty (80) chains;
thence north eighty (80) chains;
thence west eighty (80) chains;
thence south eighty (80) chains;
to the point of commencement, making 640 acres more or less.

Charles E. Webb, Agent.
Harry F. Landeck, Locator.
Located August 3, 1909. 36-5

Fruit Lands at the North Pole

country to develope and since It doesen't take long for a new Cook and Peary reached the North Pole the country has already opened up and is the

SECOND KOOTENAY

and the bananas are ripening daily. Our representative has just returned and the ranchers one and all placed orders for all placed orders for

Moffat Stoves and Heaters

They realize the importance of having the heaters set up early in the fall as the nights at the pole are beginning to get rather cool, the time is also ripe for buying heaters in Cranbrook and District, or should you be in the market for a range, you cannot do better than buy one the same as displayed by us at the

FALL FAIR

McGallum & Co.,
The Hardware Men

C. R. WARD, Manager C. J. LITTLE, Secretary.

The Cranbrook Agency Co.

REAL ESTATE, INSURANCE EMPLOYMENT

PHONE 280 P. O. BOX 19

Cranbrook, - - B. C.

Fruit Ranch for Sale

155¼ acres of bench land, within the three mile radius of and overlooking the city of Cranbrook, together with new frame house and stable, log ice house and ice, complete kit of carpenter's and blacksmiths' tools, including forge, cart and harness, horse harness and top buggy, etc., etc., is offered for sale by the owner at a bargain.

This land is a sandy loam, does not need irrigating, although water can be put on it 2 different ways, and is at least ten degrees warmer than bottom land; will make ideal sub-divisions.

Household Furniture for Sale

Consisting in part of New Scale Williams Piano, mahogany frame, Ionic pattern, ($550.00,) carved music cabinet, solid oak dining chairs (leather seated,) iron and brass beds, dressers and commodes, "Souvenir" range, upright heating stove, parlor and bedroom squares and rugs, refrigerator, oil paintings, library, etc., etc.

Auction Sale of 5 Acres

FRUIT TRACTS

Look out for my Mammoth Auction Sale of 100 five acre fruit tracts September 14 and 15 next

Phone No. 206 B **D. B. Dulmage** P. O. Box 315

Terms can be arranged on any of the above lots.

THE GAME Season is Here



We have Iver Johnson, Browning and Mauser Pistols

A dozen different kinds of Rifles



Several Styles of Shot Guns. Everything in Ammunition.

See Our Large Window

J. D. McBride

Hardware Cranbrook, B. C.

PATMORE BROS

Heating and Plumbing Engineers . . . .

OUR AIM—Is to give the comfort-seeker the fullest sense of comfort with the least sense of apparatus—the most satisfying results at the least expense of fuel and of labor, with freedom from repairs, and a durability equal to the life of the buildings in which the heating systems are installed.

Our Systems of Heating meet these requirements exactly. They are the efficient, silent, reliable servant of the house owner—an adjunct which does more for the cheer and healthfulness of home-lifeth an any other material feature or decoration of home

NATURES FERTILIZER

To get the best results from your fruit trees you must put nourishment into the ground.

Try Our Dried Blood Fertilizer
Blood and Bone Mixture
Tankage.

P. BURNS & CO.

Phone 10 P. O. Box 3.

Ham and Bacon

Our smoked meats are always fresh stock. We are sure that if you try them once you will agree with us that they are the best flavored and most wholesome smoked meats you have ever eaten.

P. Woods & Co.

PHONE 57 P. O. BOX 154

R. J. Binning

PHOTOGRAPHER AND PICTURE-FRAMER

STAIRS NEXT TO ARNOLD & ROBERTS

D.J.JOHNSON

CARPENTER AND BUILDER

CONTRACTS SOLICITED.

HOUSES
For Sale or Rent at Reasonable Prices.

Office & Workshop—Lewis St.

Phone No. 98.

UNDERTAKING

Calls Promptly Attended

DAY PHONE No. 9
NIGHT PHONE No. 236

R. H. DWYER.

Funeral Director and Embalmer, in charge