Library of Leg. Ass.

The Prospector.

Vol. 15. CRANBROOK, B.C., SATURDAY, OCTOBER 2, 1909. No. 40

OSSIFICATION AT OTTAWA

In the Handling of Western Lands.

TWO INCIDENTS LATELY

The Interior Department Follows Rules and Red Tape too Closely.

There is serious reason to believe that the handling of the western land settlement problem by the Interior Department is deteriorating into a slavish observance of rules and red tape. It is slipping back into the old hard-tempered methods which years ago made it unpopular in the west.

Two specific incidents have recently been heard of in this city.

A certain man was applying for a "purchased homestead", and of course had to wait his turn at the land office. He had been land hunting and knew of several quarter sections which would suit him. He was rather down the line, and when his turn came all quarter sections of which he knew had been taken. Learning this, the man next to him gave him the description of a quarter section and recommended it. Accordingly he applied for and obtained this lot. He paid his $10 fee and $160 in stallment on the purchase money. When he came to visit his land he found that he had been misled; the land was utterly valueless. He applied for permission to make an exchange to abandon the land he had been deceived into locating and to get a quarter section of good land, the money he had paid being allowed to count towards his purchase. The matter was taken up to Mr. Oliver himself, and the decision was that the farmer might abandon the worthless land, might obtain a better farm, but must pay his $10 fee and $160 first installment all over again. The Department obliged him to forfeit the $170 he had paid already.

This man is a genuine settler. He is a farmer of experience, with a family in the country. From his standpoint the people of Canada has skinned him out of $170. The Department took advantage of an error he made to get that much of his money.

There is abother case. An Englishman who had lived a good many years in Canada went to South Africa during the war, and was entitled to a land warrant. Availing himself of his right to a homestead, a preemption and a land warrant, he located a whole section. Somewhat the same sort of accident happened to him and he found himself with a square mile of worthless land on his hands. Again appeals, again an appeal unto Ceasar, or at least Oliver; and a decision—that the man might locate another homestead and another pre-emption quarter section, but he must keep the original worthless half section which he had got under his South African land warrant. This performance has not even the merits of consistence.

That is the condition into which the Department is drifting. It is becoming a hard and fast, red-tape bureau. The impression here is that it is getting into the old frame of mind of laying for the settler and trying to trip him up—of watching the man who really is subduing the soil, *growing wheat and making a* farm and a home with the same old unfriendly anxiety to catch him tripping as that which it directs against the clever person who is trying to beat the rules for purposes of speculation.

IS IT NOTHING TO YOU

Alice L. Grevette Writes on the Morals of Cranbrook.

Dear Mr. Editor.

I have followed with interest the letters recently inserted in your paper re the urgent need of improving social conditions in this City and would like to add a few more words on this important subject. It is one that should arrest the attention of every true man and woman in Cranbrook, who have the welfare and prosperity of the town at heart and are anxious to see it peopled with true citizens. As Mr. Main has plainly put it in his recent letter, this is a very difficult problem, and one that must be solved now. It has been shown that the two greatest contributing causes to crime is "Ignorance and evil environment," the tendency of education is towards good citizenship. But the counteracting influences of the home and street, are often too much for the school, and it is clearly the duty of the parents to safe-guard their children. How, to remove the evil of temptation as far as possible from our city or as Mr. Main, suggests, suppress absolutely public manifestation of it.

Combating it is a duty, restricting it is a possibility, preventing the scandalous display and public exhibition thereof is both a duty and a possibility admitted by all. What we need in Cranbrook today is a second "John L. Hamery" as superintendent of public safety. He kept all his promises. He closed the "Red Light District" in Des Moines. Many people said it could not be done, but, he did it. Alas, how frequently we hear educated men and women say, but it would not be safe. Experience is contary to this view. The countries where the most repressive measures have been adapted, where prostitution has been taught to the utmost and pursued to its last entrenchment, are those where morals have become the purest.

You fear clandestine prostitution, you say, and for this reason you open wide the door to the worst of prostitutions, to that which keeps open house, tempts, and solicits youth and all passers-by and carries on the infamous industry under special authorization.

This state of affairs in the midst of our children is deplorable, and what is its influence in the minds of the boys and girls, it corrupts their minds and bodies as certain indecent statements in our public buildings, (found) proves the fearful dangers our children are exposed to. Is it not sufficient that we see manhood demoralized, womanhood debased, and childhood robbed of its rights? what more is needed to stir up the mothers of this city? Can we afford to keep silence when our own children are at stake? How many young men have come into this city of ours, "purer" than they left it? My heart yearns for the mother in the Homeland, whose boy is left to the mercy of Western City life.

Life is teeming with evil snares,
The gates of sin are wide,
The rosy fingers of pleasure wave,
And beckon the young inside.
Man of the world with open purse
Seeking your own delight,
Pause ere reason is wholly gone—
Where is your boy tonight.

Sirens are singing on every hand,
Luring the ear of youth,
Gilded falsehood with silver notes
Drownith the voice of truth.
To city ladies in costly robes,
Your parlors gleam with light,
Fate and beauty your senses steep-
Where is your boy to night.

Tempting whispers of royal spoil
Flatter the youthful soul,
Eagerly entering into life.
Restive of all control,
Needs are many, and duties stern,
Crowd on the weary sight,
Father, buried in business cares,
Where is your boy to-night.

Pitfalls lurk in the flowery way;
Vice has a golden gate;
Who shall guide the unwary feet
Into the highway straight?
Keep the home hearth bright,
Tired mother, with tender eyes—
Where is your boy to-night?

Turn his feet from the evil paths
Ere they have entered in;
Keep him unspotted while yet he may;
Earth is so stained with sin;
Ere he has learned to follow wrong
Teach him to love the right,
Watch ere watching is wholly vain-
Where is your boy to-night.

Yours for God and Humanity,
Alice L. Grevett.

The American Census

Word comes from Washington that the Director of the United States census is taking every precaution to render effectual President Taft's order to keep politics out of the enumeration; this order by the President was noticed in the Prospector last week. Supervisors and enumerators have been prohibited from holding office or membership in any political committee during their terms of office and from taking any active part in politics, by public addresses, solicitation of votes, or otherwise. The director declares that his order will be strictly enforced, and requests that each supervisor inform him immediately whether he holds office or membership in any political committee, and if so just what position, and whether the supervisor is willing to resign such position and refrain from political activity during his term of office. If the answer is in the affirmative, the Director expects the supervisor to send a copy of his resignation from any such position, with a statement that the resignation has been accepted.

Fancy any such course being adopted at Ottawa.

News of Bernier

Ottawa, Sept. 27.—When a cable was received at the governor-general's office from Dr. Cook thanking the Canadian government for sending him supplies on the steamer Arctic, the Ottawa Free Press wired Dr. Cook asking him to tell the circumstances under which he received supplies from Captain Bernier, no word having been received here from Bernier since his departure in 1908. Dr. Cook sent the following reply:

"Bernier left supplies sent by Mrs. Cook at Etah, Greenland, in care of Harry Whitney, Aug. 20, 1908. Bernier asked for Eskimos and dogs and was refused by Murphy (the Newfoundland boatswain left in charge of Cook's house by Peary.) In Bernier's letter Deechie Island, Lancaster Sound, was given as his next *winter station.*"

Mr. Desbarats, deputy minister of marine and fisheries, when shown the above despatch said that in wintering at Deechie Island, Bernier was carrying out the program mapped out for him when he left Quebec. The department does not expect to hear again from Bernier until some time next summer.

Trail Wins

Trail, Sept. 29.—An important water right case has just been decided in favor of Trail, involving the right of Trail to take water for city purposes from Cambridge creek, two miles from the city.

The city's record was attacked by the Violin Power company, which claimed a prior location. Government Agent, Harry Wright, decided for the city.

Ore Shipments

The ore shipments from mines in the Cranbrook District, for the past week and year to date are as follows

St. Eugene	297	56,699
North Star	131	1,271
Total	428	17,770

THREAT OF RETALIATION

On The American Paper Makers.

MOVE MILLS TO CANADA

Canada Objects to Tariff on Canadian Made Print Paper.

New York, Sept. 27.—The committee on paper of the American Newspaper Publisher's association today gave out a statement concerning the trade issues between Canada and the United States.

The statement says:

"At the outset the Dominion claimed that if the mills wanted to obtain their supply of pulpwood from Canada, the American paper-makers should not object to a reasonable rate of duty on paper made in Canada from pulpwood.

"A committee of the house of representatives, after a ten months' study of the subject, approved that view, which was confirmed and ratified by the ways and means committee and by the house of representatives.

"Senator Hale objected to such an arrangement, and the United States senate, to please him, upset it and raised the rate above that passed by the house. The provinces of Canada now declare that since the United States has refused to admit print-paper on reasonable terms, they will protect Canadian interests by retaliation and have adopted regulations which will force many American print-paper mills to move to Canada

"Canadian retaliation will strike American exports as varied as coal and cotton, iron and meat, fruit and automobiles, oil and livestock; but the most serious feature of the prospective war is that which affects wood products, valued at $30,000,000 brought into the United States from the Dominion.

WEDDING BELLS

Malcolm Gillis and Miss Anna Belle Matheson United in Marriage.

The home of A. Gillis was in festive attire on Wednesday morning at 10 o'clock, when his son Malcolm Gillis was united in marriage to Miss Annie Belle Matheson, of Cape Breton, N. S., and more recently of Boston, Mass. The ceremony was performed by the Rev. C. O. Main, pastor of the Knox Presbyterian Church.

The bride was gowned in white silk, with veil to match, and was supported by Miss Aiva McGonigal, and James Miloe was groomsman. After the ceremony, a bountiful lunch was served to which the guests did ample justice, and after repairing to the photographer, the happy couple left by the "Soo Flyer" for Spokane where they will spend several days.

Mr. Gillis, is one of Cranbrook's most worthy and popular young men, and the community in general will unite with the Prospector in wishing Mr. and Mrs. Gillis a long life of success and happiness. On their return they will reside for the present at the groom's home.

CRANE—BARNHARDT.

At the residence of the bride's mother, Mrs. S. Barnhardt, on Wednesday evening at 8 o'clock, by the Rev. C. O. Main, Roy Beach Crane, of Buchanan, Mich., was united in marriage to Miss Enid May Barnhardt. Only the immediate relatives were present. Miss Luella Barnhardt acted as bridesmaid, and Mr. Campbell Lindsey as best man. The young couple left on Thursday's "flyer" for Spokane.

CALMLY ARRESTS HORSETHIEF

Desperate Conflict Between Policeman and Armed Thief.

Regina, Sept. 29.—One of the fiercest border fights between outlaw horse theives and members of the R.N.W.M.P., took place between Charles Marker and constable Church on Thursday last, details of which reached the city today. The fight savored of the old days in the west.

Marker was a rancher near Ambrose, between that place and the boundary. He was arrested a year ago on a charge of rustling. He was bailed out but jumped his bail, and the police were notified that Marker was located in the United States just south of the line.

At last a friendly rancher sent in word that Marker would soon enter Canada. Scouts were sent out to patrol the boundary country and watch for the "wanted man." Marker crossed the line and was confronted by Church. The policeman pulled his gun and ordered Marker to halt. Instead, the horseman wheeled and started for the boundary line, at the same time firing at the policeman. The bullet passed within a yard of Church's head. Then Church fired a well directed shot and brought down Marker's horse.

Deprived of his horse the thief stood his ground. Fearlessly Church rode up and placed his hand on Marker's shoulder. As he did so the horse thief pressed the barrell of his automatic to the left breast of Church and pulled the trigger. The gun missed fire, thereby saving the policeman's life. In the struggle that ensued the officer got the better of the thief and placed him under arrest. This was well into the night and darkness was fast coming on when the policeman placed Marker on his horse and mounted himself behind the saddle. While in a dark spot the horsethief suddenly threw himself off the horse and made a dash for a ranch house. The policeman followed.

All was dark within and the rancher's wife, alone in the house, feared an attack by robbers. She grabbed her own rifle and told the midnight visitors she would shoot unless they got out. The policeman reassured the woman and proceeded to arrest Marker. Meantime the horsethief had taken his heavy spurs and using these as a weapon attacked the officer. Church's face was badly cut by the sharp spurs before he placed the thief under arrest again. They made the police post without further trouble.

Once at the post Marker was put in leg irons, but despite this impediment he made a dash for liberty. The leg irons prevented his running, however, and the man fell in the underbrush before he had made any progress.

FINE SEOWING OF WEST

Splendid Fruit Exhibit at Ottawa Is Commented Upon

That the British Columbia government representatives at eastern Canadian fairs are doing excellent work is shown by the following from the Ottawa Journal, regarding the Ottawa fair:

"British Columbia has certainly made no mistake in the selection of Mr. W. E. Scott as commissioner and Mr. W. J. Brandrith as assistant commissioner in charge of their wonderful exhibit. Talk about plums! We found them in all their grandeur. Many varieties were displayed and in many forms. Pond's Seedlings and Yellow Egg perhaps led in numbers, and certainly they were fine. Some of the former averaged 6½ to the pound. A number of fine boxes of Wealth and Gravenstein apples were also shown, as well as some of the finest pears the writer has ever seen. One plate of Clapp's Favorites was the prettiest plate of pears I ever saw, and if British Columbia growers could only put Ontario quality into their fruit that province would certainly be a land of plums and pears.

"Some enormous blocks of their native woods were also shown, one enormous fir block being 41 inches square. Some of the trees from which these blocks were cut are claimed to be fully 1500 years old. Several varieties of salmon were also shown, from the enormous spring salmon, weighing 75 pounds, to the pretty little sockeye, for which we pay 20 cents a can, and which by the way costs out there only $1 per dozen cans. The commissioner and his assistant are thorough British Columbia men, and they certainly know their country, and are not lax in telling the good features of this great province.

The Man on the Street Says

That these are good working days.

That Mt. Fisher's snow-cap reminds that Christmas is coming.

That the Public School building will be an ornament to the province.

That this week's rain will make the cows smile and help the man in the fields.

That the naval policy may be if interest to us all; but the box car question is more so.

That the City authorities ought to vote our Police Force a working suit of "plain clothes."

That for a Cranbrook Chinaman to gamble is to break British law, every bit as much as for a white man.

That the Canadian Lord's Day Observance Law should be guarded more jealously in the interests of our Canadian merchants against the unfair *competition and brazen disregard of* the foreign Sunday law-breaker.

Coming Union Concert

Arrangements are being carried out for an interesting concert to be given in the Presbyterian Church on Thursday evening October 7th at 8 o'clock This concert will be general in character and is being prepared by the people of Cranbrook in an endeavor to secure funds for the carrying on of the local option propaganda. A varied programme by adults and children, of songs, choruses, etc., will be given. Interesting views of a varied nature will be given by an arc-light stereoptican. The evening will be interesting; the work is urgent. It is hoped many will come. An offering of ten cents and upwards is asked for at the door.

To Extend Canadian Northern

Victoria, Sept. 27.—Negotiations are being conducted between the British Columbia government and MacKenzie & Mann for the extension of the Canadian Northern railroad into British Columbia. Representatives of the road are on their way to confer with Premier McBride and members of the cabinet.

Creston Has Water

Creston, Sept. 29.—The new town of Creston has installed an up-to-date waterworks system. Several miles of four-inch pipe with a 150 foot head has been laid from a creek near the town. The pressure is 150 pounds and the supply is sufficient for domestic and fire purposes for a city of 10,000 population.

Fernie Water Works

Fernie, Sept. 29.—The new water works system from Fairy creek is now rapidly approaching completion and will be in operation within the next two weeks. The line has already been laid through the Fernie Annex and fire hydrants are being placed at the corners of the streets in this section of the city, assuring a perfect system of fire protection.

CACHED BY WHITNEY

All of Explorer Cook's Instruments.

STAND TAKEN BY PEARY

Would Not Let Anything Belonging to His Rival on Board His Ship.

New York, Sept. 27.—That Dr. F. A. Cook's ability to prove that he he reached the North Pole may be interfered with as a result of Harry Whitney having cached the Cook observation instruments in the land of ice, was admitted by the explorer to-night at the Waldorf Astoria. On top of this a coolness appeared to between Walter Lonsdale, his secretary, because the latter had made the statement that, as a matter of fact, no one can ever prove positively that he has reached the pole.

Dr. Cook declared that he had received messages from Whitney during the day which convinced him that Commander Peary had been very decisive in compelling the wealthy young hunter-explorer to leave all of Cook's belongings behind when the Roosevelt sailed from Etah. What he had learned through the principal message he declined to state, except that Whitney seemed to be very fair both to Peary and to him. He did, however, give out the following brief personal message: "Strathcona via Indian Harbor, and Cape Ray, Nfld., *Sept. 25.*— Dr. F. A. Cook, New York: Started for home on the Roosevelt. Nothing arrived for me. Peary would allow nothing belonging to you on board. Said to leave everything in cache at Etah. I met Captain Sam, of the North Star. Did not go back after joining schooner bound for St. John's, and will take steamer home. Hope your well. See you soon; explain all. Shooting good.—Harry Whitney.

"In view of the fact that Whitney has cached your cases containing instruments and records, will it be possible for the University of Copenhagen to determine whether or not you actually reached the pole." He was asked.

"I think it will, but that question might be more properly asked of the university investigators."

"Can they tell without the records that you left with Whitney exactly where you were?"

HAS COPIES OF EVERYTHING.

"Whitney had no records of mine that would or would not tend to prove my case," Dr. Cook responded I have copies of everything that he had and originals of some records where he had only copies."

"Then if you never recovered the records where would you stand?"

"The case would be exactly as it was. Some of our records had become blurred through rubbing and we made copies of these, which accounts for our leaving the smeared originals with Whitney. What original records we had that were in good condition we kept right with us and I have them right here now." he said.

"But it has been said that without being able to examine your observation instruments to determine if they were in perfect condition it would not be possible to pass decisively on the proof you offer. If those instruments should be lost can your case ever be proved?"

"Let's wait until Whitney gets back before we answer," smiled the doctor.

"But cannot you say if you can prove your assertion without the instruments?"

"Well, to be perfectly frank, it is most desirable to have the instrument corrections as part of the proof. This is all I can say."

"Is it not absolutely necessary to have proof of the correctness of the instruments through an examination of them now?"

"Better ask the investigators."

"In view of all that has been said, will you say if it would be impossible for a man who really did not get to the pole to make up such a set of records as would tend to convince investigating scientists that he had been there?"

"Why not ask that of some one else, too?" the explorer suggested.

The cause of this question being put to Dr. Cook and the bitterness that tinged his reply then became apparent when the secretary suddenly turned to two of the questioners and in an excited voice said: "It has been reported to Dr. Cook that I made the statement that from now on his case would have to remain with the American people—that he could do nothing more about it. Now I want to ask in front of him if I ever made that statement?"

The two members of the questioning party informed Dr. Cook that Lonsdale had not said exactly that, whereat the secretary added: "of course not. I am guarded—most guarded—in what replies I make to questions."

"What Mr. Lonsdale really said, added one of the men, "was that it would not be possible for any man to prove he had been at the pole. He said that a man could only produce his records and that a certain *amount would have to be taken in* faith; that it could not be proved if a man was alone at the pole."

"Did you say that?" asked Dr. Cook, turning to Lonsdale.

"I did not say anything about the necessity of a companion at the pole," the secretary replied. The explanation did not seem to please Dr. Cook.

Will Wait Till Whitney Arrives.

After this digression Dr. Cook, looking somewhat annoyed, turned back to his questioners. When asked if he would not send immediately to get the things which Whitney had cached, he said: "No, I shall wait until Whitney returns. There would be no use sending now because by the time a party could get there the Arctic night would be started and the new ice be forming. When we want the instruments we can get the Eskimo who has them."

"But Whitney says they were cached away. Do you understand that an Eskimo has them?"

"I have ayoung Eskimo in the neighborhood and I guess he will be able to find them for us."

"What do you understand happened when Whitney tried to take your property on the Roosevelt?"

"Why that Mr. Whitney had taken the instruments and records out of the case they were in and had them in his personal trunk for greater safe keeping and that as soon as Mr. Peary learned that he had some of things he was told not to bring them on the Roosevelt. However, the instruments are so securely packed that it will not not harm them. Weather conditions cannot affect them one bit."

Whitney Hurrying to New York.

New York, Sept. 26.—Harry Whitney, who holds proofs of Dr. Cook's discovery of the north pole, is hurrying to the city, according to a wireless message sent by him from Indian Harbor, where he arrived on the relief ship Jennie. It is thought Mr. Whitney will travel from Sydney, N. S., by train, and he is likely to arrive the latter part of this week.

Don't Want Haywood

Regina, Sept. 29.—An endeavor is being made by the socialists of the city to get Haywood, one of the persons who were indicted some time ago for the murder of ex-governor Steunenberg, to stop off here on Sunday next and address the members of the trades unions. A depution waited upon the council yesterday afternoon to ask whether or not it was possible to obtain the use of the city auditorium for Mr. Haywood The council refused the request without comment.

Cook a Democrat

New York World: It appearing from the records that Dr. Cook is a charter member of a democratir club in the Nineteenth assembly district of Kings county, we may be sure that there will be no unanimous acceptance of his story about the north pole. He may satisfy his savants, he may silence jealous rivals; he may put to rout all the professional doubters and skeptics; but as a democrat he must reckon with the democrat party. He is only at the beginning of his troubles.

Time at the North Pole

At the north pole time is nothing, and if one were residing at the north pole it would be unnecessary to wind one's watch. You are always at 12 o'clock and can't walk out of the hotel without walking south. All times of day meet at the pole, as the meeting place of all the meridians.

Successful Flight

New York, Sept. 29.—The Curtis Hudson-Fulton aeroplane made its its first flight at 7 o'clock this morning, successfully describing a semicircle over the field at Governor's island.

Kings' Police Medal

Ottawa, Sept. 27.—His majesty king Edward has been pleased, according to a circular issued by the colonial office, to authorize the issue of a medal to be known as the King's Police Medal.

Railway Commission Coming West

Ottawa, Sept. 30.—The railway commission is getting ready for a long western trip.

Additional Locals.

Gus. Theis and C. W. Carr, mining men from Perry Creek, were in town Friday.

Little Miss Gracie Higgins will entertain a number of school-mates this afternoon.

Otis Staples, president of the Staples Milling Company of Wycliffe was in town Friday.

H. Barrett, bookkeeper for J. G. McCallum & Co., returned from a holiday visit to Spokane.

Died—At Cranbrook, Sept. 24th., Frank, the oldest son of Mr. and the late Mrs. F. E. Corrison.

If your name is not on the voter's list, you have but a few days before the next Court of Revision.

Geo. Henderson, president of the Bull River Mining and Power Company was in the city Wednesday on company business.

F. E. Corrison, desires to thank his numerous friends for their kind sympathy, and floral tributes, in his recent sad bereavement.

On Friday, the 1st day of October the City took over the entire plant of the Water Supply company. All future payments must be made to the City Clerk.

M. Carlin has secured from the Provincial Government the contract for the Mill Bay road to connect Victoria with the north end of Vancouver Island. The amount of the contract is $130,000.

The Oddfellows of the city are especially requested to attend the next regular meeting of Key City Lodge No. 42, Monday Oct. 4th, when Mr. Wallace Law, Grand Master, will pay an official visit to the lodge.

AN AWFUL CRASH

Bridge Gives way and Man is Dashed to Death.

SIX HORSE TEAM FALLS

Terrible Accident at Ymir —W. J. Murphy Dead —Another Injured.

Ymir, Sept. 89.—William Murphy had his neck broken while Charles MacDonald suffered a dislocated shoulder *blade and several* broken ribs this morning when a heavy wagon, drawn by six horses was plunged headlong into a deep gulch, a distance of 40 feet, by the collapse of the government bridge near the Ymir mine. All the horses, which were valued at $700, by Andrew Burgess their owner, were killed.

Messrs. MacDonald, Murphy and Oddie started for the Ymir mine with a heavy ore wagon and six horses to return with a load of machinery for the Diamond Drill company.

While crossing the bridge near the mine, that structure gave way, precipitating wagon, horses and men into the chasm below, fully 38 feet. The bottom was covered with slate rock and the wonder is that any escaped alive.

Dr. Danks was summoned by telephone and repaired at once to the scene accompanied by several citizens, where they extricated men and horses from the wreck.

The coroner was notified by wire and it will be the duty of the jury to locate the responsibility for the sad affair, if there be any.

Scheol Report

Monthly report of the Cranbraok Public School.

Total enrollment 286
Average daily attendance 215.84

The attendance by divisions is as follows:

ADVANCED CLASS.
(Miss Crandell, Teacher.)
Enrolled 12
Average Attendance 10.39

DIVISION I
(L. J. Cranston, Principal.)
Enrolled 32
Average attendance 24.43
Pupils having perfect attendance.
Florence Wood. Hattie Burch.
Olive White.

DIVISION II.
(Miss Caldwell, Teacher.)
Enrolled 32
Average attendance 24.5
Pupils having perfect attendance.
May Pyatt, Francis Drummond,
Gracie Higgins, Hazel Taylor.

DIVISION III.
(Miss Allward, Teacher.)
Enrollment 50
Average attendance 35.14
Pupils having perfect attendance.
Arthur Burch, Robert Burch.

DIVISION IV.
(Miss Stewart, Teacher.)
Enrolled 47
Average attendance 39.02
Pupils having perfect attendance.
Merle Taylor, Donald Taylor,
Gorden McKenna, Wallace Fordham.

DIVISION V.
(Miss Hall, Teacher.)
Enrollment 52
Average attendance 37.9
Pupils having perfect attendance.
Earle King, Ruby Finlay, Mah Orr.

DIVISION VI.
(Miss Fraser, Teacher.)
Enrolled 61
Average attendance 44.46
Pupils having perfect attendance.
Harry Cummer, Stanley Moffat,
Ethel Dow, Wilfrid McLean, Velt Gaskill, Hugh McDonald, Harold Haslam, Edward Ryan.

Comet's Tail to Sweet Earth

Frank E. Seagrave, whose calculations relative to Halley's comet have attracted wide-spread attention, announced today that the correction of a slight error in his calculations developed the discovery that on May 19, 1910, the comet will reach the same plane as the earth in its orbit. It is thereby determined that the comet will sweep across the plane, instead of clearing it. The earth and comet will meet on the same plane, but not on the same path. There will be a distance at the nearest point of 13,000,000 miles between *them.*

The fan of the comet tail, according to Seagrave, will spread out and for a short period the earth will find itself swept by "star dust," brought from many million miles beyond the farthest known comet.

"There should be no scare over the approaching event," said Mr. Seagrave. "It will be nothing more than we have already passed through on June 30, 1861, when the earth swept through the tail of the comet of 61. The nearest it would ever come to the earth would be 6,325,000 miles."

Sam Langford Wins

Boston, Sept. 29.—Sam Langford of Boston, a little stout, took five rounds to defeat the Dixie Kid of California, both colored, at the Armory Athletic Club association last night. The Californian was much lighter. In the fifth round Langford sent his man to the floor once, and as the bell rang dropped him in a heap into his corner.

F. G. Patton, of Duluth, was at the Cranbrook Friday.

Cranbrook Livery

We ask you to call and try our new Consignment of new and Up-to-date rigs for Winter and Summer. Just received Toppir and Reliable Horses at your disposal. Give them a trial and be convinced.

Phone 47 Cranbrook, B.C.

NEWPORT

If you want a delicious Chocolate try those Newports at The Palm. We have just received a large stock and are

Sole Agents for Cranbrook.

THE PALM

Frank Dezall

GENERAL BLACKSMITH and WOODWORKER

Rubber Tires Applied To Buggy Wheels

AGENTS FOR CANADIAN CYCLE AND MOTOR CO'S BICYCLES

Repairing a Specialty.

Phone 50 • • • P. O. Box 213

BOVRIL

is indispensable in the camp, and for all impromptu meals. Add a little BOVRIL to your canned meats and soups and note the difference.

BOVRIL sandwiches are nutritious and toothsome.

67

We Deal in Everything From a Needle to a Locomotive

JOSEPH H. McLEAN

DEALER IN

All kinds of Second Hand Goods

Furniture a SPECIALTY

BUYER OF FURS

Sage's Old Stand, Hanson Ave

Phone 251

W. CLINE

Of the old Manitoba Barber Shop can now be found in the

MANITOBA HOTEL

First Class Work in all branches of the

Tonsorial Art

Francis Edward Corrison

Bandmaster Cranbrook City Band

Choirmaster Knox Presbyterian Church

Late Bandmaster His Majesty's Royal W. Fusiliers

TEACHER OF

Violin, Banjo, Guitar, Mandolin and Standard Instruments

Orchestra Furnished

Phone 253. CRANBROOK, B.C.

STEADY EMPLOYMENT

For a reliable local salesman representing Canada's Oldest and Greatest Nurseries in Cranbrook and adjoining country.

The popularity of our stock which is grown on limestone soil, making our trees and bushes hardier and longer-lived than coast grown stock, is acknowledged by experienced fruit growers.

We make a specialty of growing stock for British Columbia and ship in carload to that province.

A permanent situation to right man, with territory reserved.

Pay weekly; free outfit. Write for particulars.

Stone & Wellington

FONTHILL NURSERIES

TORONTO..... ....ONT

(Licensed by B. C. Government.)

The Prospector.

ESTABLISHED 1896

A. B. Grace,

PUBLISHER AND EDITOR.

A demand for a National Convention of the Conservative party appears in the Toronto News. "There is far less natural cohesion in an opposition than there is in a governing organization," it says. "Ministers are in constant touch with all parts of the country. Generally leaders of *Opposition are known* only in their own Provinces, and they meet the people only during the few heated weeks in which a general election is in progress. It is difficult under such circumstances to develop national leaders, or to infuse unity and energy into a party organization."

After citing the examples of the United States and Great Britain the News continues:- "Here we have an *enormous stretch of territory*, a widely-scattered population, and few, if any, national organs of opinion. The result is that an Opposition is in danger of developing provincial tendencies, of pursuing different in different provinces, and of exalting sectional rather than national leadership. This must be hurtful to the prospects of a national party when the issue is tried out by the *country*."

"Moreover, the Canada of today is not the Canada of twelve of fifteen or twenty years ago. The day is past in which any one province can be the absolute master of the political destinies of this country. Population is reaching out into Northern Ontario. A great new Canada is rising in the West. The time has gone in which we had only to consider the interests or the prejudices of Ontario and Quebec. The West will soon rank in political importance with either of these two provinces, and *the fact must be recognized* by any party which aims to be powerful in the future. Are we wise to persevere in the perverse notion that we are still dealing with the Canada of Confederation and that the virile newer provinces can have no determining voice in settling national policy?"

"This, we venture to think, is not the conclusion of Mr. Borden, or of any *thoughtful student of the situation*, and the Opposition at Ottawa should be the first to secure a full expression of Western opinion in some great popular convention. Moreover, the old lines of division between the historical parties of Canada have practically disappeared. Very much of what the Government at Ottawa practises is what the Liberal Opposition of fifteen years ago opposed. *There can be little natural* sympathy between the office-holding combination at the Capital and the more progressive elements of the Canadian population. Between these elements and Mr. Borden there is an undoubted identity of opinion and aspiration, and their relation should be close and cordial."

The News adds that:- "Mr. Borden is the natural and inevitable leader *of the Conservative party. No other* man in the party has quite his capacity, his maturity of judgment and his personal acceptibility, while he ranks easily as the most distinguished and authoritative figure in the party in the House of Commons. But he did not seek, and there is no reason to think that he has never had any desire to retain, the leadership. No one would be more willing to *submit his claims to a national convention*. There can be no doubt as to what would be the judgment of such a convention. But this is not the chief consideration. The great end is to bring the leaders of the Conservative party together from all the Provinces, adopt a national platform in the preparation of which the newer communities shall be properly influential, and lay before the public *a programme which can be understood* in every Province, and which will represent exactly that for which the party is to be held responsible by the country."

—o—

Alberta has taken to growing Indian corn and melons. Old Man Simpson from now on will have to take care of the Banana Belt.

—o—

Hon. Mr. Brodeur says his department will assume charge of the new naval construction and would "see that it would not be a matter of patronage." What a remarkable statement for a man to have to make Calgary Herald.

—o—

Halley's comet is travelling at the rate of 10,800 miles a minute. Makes Pete Matheson's runabout look like a cheap skate, doesn' it. As the comet is about twelve million miles away we have ample time to get out of its way.

—o—

Cook's story of the discovery of the North Pole is finding greater credence with the people than that of his rival, Peary. Cook's modesty stands in marked contrast to the boastfulness of the master of the Roosevelt.

—o—

In the death of John A. Johnson, Governor of Minnesota, the Democratic party of the United States has received a severe blow. There were strong indications that he would be the Democratic candidate at the next *Presidential elections*.

—o—

General satisfaction exists as a result of the announcement that a main *trunk road will be constructed* to the Alberta line. It is part of Hon. Thos. Taylor's policy to build good wagon roads through the province.

—o—

Commander Peary says that he is not going to do any more talking publicly until a competent authority has passed upon the merits of his claims. Me too! says Cook.

—o—

Sir Thomas Shaughnessy paid Wycliffe a short visit Sunday.

Mars is Approaching

Mars and the moon were the target of many of the big telescopes of the world on Monday, and with the planet 35,000,000 miles from the roof of the United States observatory the instruments of that institution were in use all night. The distance of Mars from the earth means a clipping of 15,000,000 miles off the average intervening space, and Prof. Asaph Hall, Jr., son of the astronomer who first discovered the satellites of Mars, began training the naval observatory's great glass on the big light in the sky early in the evening despite the prevailing clouds.

TO RENT.

On Cranbrook street, near Hyde street, a two room cottage partially furnished. Apply on the premises.

WATER NOTICE.

—o—

NOTICE IS HEREBY GIVEN that an application will be made under Part V, of the Water Act 1909, to obtain a licence in the Cranbrook Water District.

(a) The name, address and occupant of the applicant: The Municipal Corporation of the City of Cranbrook Cranbrook, B. C.

(b) The name of the stream from *which water is proposed to be* delivered: Gold Creek, a tributary of Kootenay River in the District of Kootenay.

(c) The point of diversion: In the neighborhood of the Eight mile post of the Eastern boundary of Lot No. 4591, Group 1, Kootenay District.

(d) The quantity of water applied for: 15 cubic inches per second.

(e) The character of the proposed works: Reservoir, dams, ditches, pipes and flumes.

(f) The premises on which the water is to be used: The City of Cranbrook and vicinity.

(g) The purpose of the proposed user: City water supply.

(h) The area of Crown land intended to be occupied by the proposed works: None except public roads and streets.

(i) The boundaries and area of the Municipality: Commencing at the South East corner of Block No. 33, in the City of Cranbrook according to a map or plan filed in the Land Registry Office at Nelson, B. C., as No. 669, thence East along Kains Street in the said City, to Eberts *Avenue; thence North along Eberts* Avenue to Edwards Street, thence West along Edwards Street to Lumsden Avenue, North along Lumsden Avenue to the intersection of Lumsden Avenue and Harold Street, thence West and North West along Harold Street to VanHorn Street, thence in a South Westerly direction along Van Horn Street to the intersection of Van Horn and Kains Street, the *place of beginning*.

(j) The approximate number of inhabitants of the Municipality is: 3,000.

(k) This notice was posted on the 11th day of September, 1909, and application will be made to the Commissioner on the 25th day of October 1909, at the hour of 2 o'clock in the afternoon, local time.

(l) The name and addresses of any *riparian proprietors or licensees who*, or whose lands are likely to be affected by the proposed works either above or below the outlet: British Columbia Southern Railway Company, Calgary, Alta., East Kootenay Lumber Company, Limited, Jaffray, B. C., James Steele, Cranbrook, B. C., F. R. Morris, Cranbrook, B. C., Malcolm B. Heath, Cranbrook, B.C., The Robinson-McKenzie Lumber Company, *Limited, Cranbrook*, B. C., J. W. Robinson, Cranbrook, B. C., William McKenzie, Cranbrook, B. C. Water Supply Company, Limited., Cranbrook, B. C.

WITNESS the Corporate seal of the Municipal Corporation of the City of Cranbrook and the hands of its Mayor and City Clerk.

Seal) Municipal Corporation of the City of Cranbrook.

J. P. Fink, Mayor,

T. M. Roberts, City Clerk

Form approved. Notice is to be posted at the City Clerk's office, Cranbrook, B. C., Government Agents office, Cranbrook, B. C., and on the highway opposite the mill of the Robinson-McKenzie Lumber Company Limited., about two and one half miles East of Cranbrook, B. C.

Dated this 11th day of September, 1909.

J. F. ARMSTRONG,

Water Commissioner,

Cranbrook Water District.

We Give Away Absolutely Free of Cost

The People's Common Sense Medical Adviser, in Plain English, or Medicine Simplified, by R. V. Pierce, M. D., Chief Consulting Physician to the Invalids' Hotel and Surgical Institute at Buffalo, a book of 1008 large pages and over 700 illustrations, in strong paper covers, to any one sending 31 one-cent stamps to cover cost of mailing *only*, or, in French Cloth binding for 50 stamps. Over 680,000 copies of this complete Family Doctor Book were sold in cloth binding at regular price of $1.50. Afterwards, one and a half million copies were given away as above. A new, up-to-date revised edition is now ready for mailing. Better send NOW, before all are gone. Address WORLD'S DISPENSARY MEDICAL ASSOCIATION, R. V. Pierce, M. D., President, Buffalo, N. Y.

DR. PIERCE'S FAVORITE PRESCRIPTION

THE ONE REMEDY for woman's peculiar ailments good enough *that its makers are not afraid to print on its outside wrapper its* every ingredient. No Secrets—No Deception.

THE ONE REMEDY for women which contains no alcohol and no habit-forming drugs. Made from native medicinal forest roots of well established curative value.

PURITY FLOUR

And Its Keeping Qualities

SOME people find it necessary to buy a *considerable quantity* of flour at one time—sufficient to last for a long period. Naturally they are anxious to procure a flour of the kind best adapted to lengthy storage.

There are two important reasons why PURITY FLOUR possesses these qualities. One is that it is made entirely from Manitoba Hard Wheat. The other lies in the fact that the careful milling necessary to produce "Purity" absolutely excludes all low-grade particles of the wheat berry. It's the high grade Manitoba Hard Wheat Flour that keeps—stands longest storage. That's "Purity."

"Purity" flour may cost a little more, but is more than worth the *difference*. Try it. Watch results both for quality and yield.

"More Bread and better Bread"

WESTERN CANADA FLOUR MILLS CO., LIMITED

Mills at St. Boniface, Goderich, Brandon

Office, Winnipeg, Manitoba.

TOWER'S FISH BRAND

WATERPROOF OILED CLOTHING

will give you full value for every dollar spent and keep you dry in the wettest weather.

EVERY GARMENT GUARANTEED WATERPROOF

SOLD EVERYWHERE

TOWER CANADIAN OILED CLOTHING CO., LTD TORONTO, CAN.

$5.00 CASH

AND

$3.00 a MONTH

Good Discount For Cash

SIMPLE STRONG

SILENT OFFICES EVERYWHERE SPEEDY

ALSO SECOND HAND MACHINES FOR SALE CHEAP AND TO RENT.

—o—

GEO. B POWELL, Agent

Armstrong Avenue.

Phone 156. Cranbrook, B. C.

CRANBROOK AERIE 967

F. O. E.

FRATERNAL ORDER EAGLES

Meet every Friday at 8 p.m

Visiting Brothers Cordially Invited

F. W. Reves, W. President

Wm. Anderson, Secretary.

Aerie Physician, P. O. Box 28.

Professional

HARVEY, McCARTER, AND MACDONALD,

Barristers and Solicitors,

CRANBROOK, B.C.

W. F. GURD,

Barrister, Solicitor, etc.,

CRANBROOK, B.C.

G. H. THOMPSON,

Barrister, Solicitor, and Notary Public

Office—Reid Buildings,

CRANBROOK, B.C.

J. T. LAIDLAW,

Mining Engineer and B.C. Land Surveyor,

CRANBROOK, B.C.

P.O. Box 236. Phone 225

Dr. E. W. Connolly

PHYSICIAN AND SURGEON

Office: Armstrong Ave

HOURS

9 to 11 a.m. 2 to 4 p.m. 7 to 8 p.m.

Phone Office 105. Residence 109

J. W. RUTLEDGE,

M.M.V. V.S.,

Graduate of Ontario Veterinary College, Toronto, in 1898.

Graduate and Medalist of McKillip Veterinary College, Chicago, Ill., in 1900

Registered member of British Columbia Association.

ALL CALLS NIGHT & DAY PROMPTLY ATTENDED TO

OFFICE AT McKINSTRY'S LIVERY BARN

CRANBROOK, B.C.

W. CRAIG

MASONRY

Steam Boilers and Furnace Work a Specialty.

Cost and Stock Estimates Furnished Upon Application.

P.O. Box 834.

W. R. BEATTY

Undertaker,

Embalmer,

Funeral Director,

CRANBROOK, B.C.

Rocky Mountain Chapter

NO. 125, R. A. M.

Regular meetings:—2nd Tuesday in each month at eight *o'clock*.

Sojourning Companions are cordially invited.

W. F. FREEZE, Scribe E.

Box 262 CRANBROOK, B. C.

MAPLE LEAF REBEKAH LODGE

—o—

Meets every second and fourth Wednesday at new Fraternity *Hall. Sojouring Rebekahs cordially invited.*

N.G. Miss L. M. Tannhauser

Sec. Miss Mae Chapman.

ANCIENT ORDER OF FORESTERS

COURT CRANBROOK, 8943

Meets in Carmen's Hall 2nd and 4th Thursday of each month at 8 p.m. sharp.

A. McCowan, Chief Ranger.

C. A. Abbott, Secretary.

Visiting Brethren made welcome.

McVITTIE & PARKER

P.L.S. & C.E.

CRANBROOK, B.C.

George R. Leask & Co.



BUILDERS and Contractors

—o—

PLANS, SPECIFICATIONS AND ESTIMATES

FURNISHED ON APPLICATION

PHONE 114 P. O. BOX 865

ALL KINDS OF BUILDING MATERIAL CONSTANTLY ON HAND.

C.C.C. C.C.C.

Calgary Cattle Co.

Fresh and Salted Meats, Fish and Poultry in season.

LOTS OF FINE YOUNG TURKEYS JUST ARRIVED

Orders by Mail will receive prompt attention.

Order by Phone, 45.

NORTH STAR HOTEL

KIMBERLEY, B.C.

H. W. DREW, Proprietor.

Found!

On Baker street, one door west of Messrs. Hill & Co., the only place in town that can make life worth living.

Cosmopolitan Hotel

E. H. SMALL, Manager.

Rubber Dollar Store

C. W. VanWORMER, PROPRIETOR

HANSON AVENUE . . CRANBROOK, B.C.

We Buy Everything

HORSES, STOVES, new and second hand FURNITURE, CROCKERY and WEARING APPAREL

WE SELL what we have in stock at prices that will surprise you. A visit to the Dollar store will convince you that we have the goods, and can save you fifty per cent on any goods purchased.

We Buy and Sell For Cash

Kootenay Steel Range



The oven door of the Kootenay drops down and provides a shelf upon which to rest the pans drawn from the oven.

The door is strongly braced and will easily support the weight of an extra heavy roast.

Free Booklet on request.

McCLARY'S

FOR SALE BY PATMORE BROS.

No Honing—No Grinding

DOES YOUR RAZOR PULL?

IF SO, DISCARD IT AND TRY A "CARBO MAGNETIC", THE RAZOR WITH THE PULLING EXTRACTED—THIS RAZOR IS UNLIKE ANY YOU HAVE EVER USED; IT IS MADE OF THE MOST PERFECT STEEL PRODUCED IN ENGLAND, AND IS, PERFECTLY TEMPERED BY OUR EXCLUSIVE SECRET PROCESS OF ELECTRICITY. YOUR DEALER WILL DELIVER TO YOU A "CARBO MAGNETIC" RAZOR ON THIRTY DAYS' TRIAL WITHOUT OBLIGATION ON YOUR PART TO PURCHASE. GET ONE TO-DAY!

FOR SALE BY THE CRANBROOK DRUG & BOOK CO.

LAND NOTICE.

Notice is hereby given that I, Geo. Wilson, accountant, sixty days after date intend to apply to the Chief Commissioner of Lands and Works at Victoria, for permission to purchase the following described lands in East Kootenay.

Commencing at a post planted at the south west corner of lot 5970, thence running south about 50 chains to timber license No. 21582, thence east 40 chains, thence north to lot 5970, thence west to place of beginning.

George Wilson.
Dated August 20, 1909. 35-9

CRANBROOK LAND DISTRICT

District of East Kootenay.

Take notice that the Crothers Lumber Company, Limited, of Cranbrook, occupation, lumber company, intends to apply for permission to purchase the following described lands, Commencing at a post planted at the north west corner of timber license 36554, thence west forty chains, thence south twenty-five chains, thence east forty chains, thence north twenty-five chains to place of beginning.

Crothers Lumber Co., Ltd.
J. F. Bridges, Locator.
Dated August 26, 1909. 36-9

CRANBROOK LAND DISTRICT.

District of East Kootenay.

Take notice that Jacob Pius Fink of Cranbrook, B. C., occupation merchant, intends to apply for permission to purchase the following described lands: Commencing at a post planted at the southeast corner of lot 7317; thence south 60 chains; thence west 40 chains; thence north 60 chains; thence east 40 chains to the place of the commencement.

Jacob Pius Fink.
Dated August 20, 1909. 35-9

NOTICE.

Public Inquiries Act.

Notice is hereby given that sittings of the Commission appointed under the "Public Inquiries Act," for the purpose of making inquiry into all matters in connection with the timber resources of the province will be held at the following points on the dates set opposite each, namely:—

Vancouver—August 23rd, 24th, 25th.
Seattle—August 26th, 27th, 28th.
Kamloops—September 7th.
Vernon—September 8 and 9.
Revelstoke—September 10 and 11.
Nelson—September 13.
Cranbrook—September 14 and 15.
Fernie—September 16.
Grand Forks—September 18.

Owing to the members of the commission having accepted an invitation to attend the meetings of the First National Conservation Congress of the United States, to be held in the auditorium of the Alaska-Yukon-Pacific Exposition, Seattle, Washington, on August 26th, 27th and 28th inst., the meetings on the last day of the commission in Vancouver, advertised for the 26th, and the meetings at New Westminster, August 27th and 28 have been cancelled. Arrangements for the holdings of meetings at these places will be announced later. The meeting at Kamloops will be held on the 7th of September, and not on the 30th as originally advertised. Otherwise the itinerary remains the same.

Announcement will be made later if it should be decided to be necessary or advisable to hold meetings at other places.

FRED J. FULTON,
Chairman

Lands Department,
Victoria, B.C., 12th August, 1909.

COAL AND PETROLEUM NOTICE

Notice is hereby given that 30 days after date, I intend to apply to the Hon. Chief Commissioner of Lands and Works for a license to prospect for coal and petroleum on the following lands situate in the District of Southeast Kootenay, British Columbia, in Block 4593: Commencing at a post that is planted at or near five miles east of the 41 mile post on C. P. R. survey line which is the western boundary of lot 4593, and being the South East corner post of the Anna K. Webb claim

thence west eighty (80) chains;
thence north eighty (80) chains;
thence east eighty (80) chains;
thence south eighty (80) chains;

to the point of commencement, making 640 acres more or less.

Charles E. Webb, Agent.
Anna K. Webb, Locator.
Located August 3, 1909. 36-5

COAL AND PETROLEUM NOTICE.

Notice is hereby given that 30 days after date, I intend to apply to the Hon. Chief Commissioner of Lands and Works for a license to prospect for coal and petroleum on the following lands situate in the District of Southeast Kootenay, British Columbia, in Block 4593: Commencing at a post that is planted at or near five miles east of the 41 mile post on C. P. R. survey line which is the western boundary of lot 4593, and being the South West corner post of the Anna K. Webb claim

thence north eighty (80) chains;
thence east eighty (80) chains;
thence south eighty (80) chains;
thence west eighty (80) chains;

to the point of commencement, making 640 acres more or less.

Charles E. Webb, Agent.
Anna K. Webb, Locator.
Located August 3, 1909. 36-5

COAL AND PETROLEUM NOTICE.

Notice is hereby given that 30 days after date, I intend to apply to the Hon. Chief Commissioner of Lands and Works for a license to prospect for coal and petroleum on the following lands situate in the District of Southeast Kootenay, British Columbia, in Block 4593: Commencing at a post that is planted at or near nine miles east of the 41 mile post on C. P. R. survey line which is the western boundary of lot 4593, and being the South East corner post of the M. Wayne Twitchell claim

thence north eighty (80) chains;
thence west eighty (80) chains;
thence south eighty (80) chains;
thence east eighty (80) chains;

to the point of commencement, making 640 acres more or less.

Charles E. Webb, Agent.
M. Wayne Twitchell, Locator.
Located August 4, 1909. 36-5

COAL AND PETROLEUM NOTICE.

Notice is hereby given that 30 days after date, I intend to apply to the Hon. Chief Commissioner of Lands and Works for a license to prospect for coal and petroleum on the following lands situate in the District of Southeast Kootenay, British Columbia, in Block 4593: Commencing at a post that is planted at or near nine miles east of the 41 mile post on C. P. R. survey line which is the western boundary of lot 4593, and being the South West corner post of the George Wykes claim

thence south eighty (80) chains;
thence east eighty (80) chains;
thence north eighty (80) chains;
thence west eighty (80) chains;

to the point of commencement, making 640 acres more or less.

Charles E. Webb, Agent.
George Wykes, Locator.
Located August 4, 1909. 36-5

CANCELLATION OF RESERVE.

Notice is hereby given that the reserve on lot 4,836, G. 1, Kootenay District, notice of which bearing date of February the 3rd, 1909, was published in the British Columbia Gazette of February 4th, 1909, is cancelled, in so far as the said Reserve prevents the acquision of said lands by pre-emptors, under the provisions of section 33 of the Land Act.

ROBERT A. RENWICK,
Deputy Commissioner of Lands.
Lands Department,
Victoria, B.C., August 3, 1909. 36-12

COAL AND PETROLEUM NOTICE

Notice is hereby given that 30 days after date, I intend to apply to the Hon. Chief Commissioner of Lands and Works for a license to prospect for coal and petroleum on the following lands situate in the District of Southeast Kootenay, British Columbia, in Block 4593: Commencing at a post that is planted at or near five mile east of the 39 mile post on C. P. R. survey line which is the western boundary of lot 4593, and being the North West corner post of the Oliver Crockett claim

thence south eighty (80) chains;
thence east eighty (80) chains;
thence north eighty (80) chains;
thence west eighty (80) chains;

to the point of commencement, making 640 acres more or less.

Charles E. Webb, Agent.
Oliver Crockett, Locator.
Located August 3, 1909. 36-5

COAL AND PETROLEUM NOTICE.

Notice is hereby given that 30 days after date, I intend to apply to the Hon. Chief Commissioner of Lands and Works for a license to prospect for coal and petroleum on the following lands situate in the District of Southeast Kootenay, British Columbia, in Block 4593: Commencing at a post that is planted at or near nine mile east of the 39 mile post on C. P. R. survey line which is the western boundary of lot 4593, and being the North West corner post of the George Wykes claim

thence south eighty (80) chains;
thence east eighty (80) chains;
thence north eighty (80) chains;
thence west eighty (80) chains;

to the point of commencement, making 640 acres more or less.

Charles E. Webb, Agent.
George Wykes, Locator.
Located August 4, 1909. 36-5

CRANBROOK LAND DISTRICT

East Kootenay, Southern Division

Take notice that Walter B. McFarlane of Cranbrook, B. C., occupation merchant, intends to apply for permission to purchase the following described lands: Commencing at a post planted about 10 chains north of the southeast corner of lot 8435, thence east 20 chains; thence south 20 chains; thence east 20 chains; thence south 50 chains; thence west 40 chains thence north 70 chains to the place of commencement, containing 240 acres more or less.

Walter Bruce McFarlane.
Dated, July 24th, 1909. 34-9

TO RENT.

5 roomed Cottage, close to the new school. Electric light, water and 'phone. Apply

LOUIS HILTON,
North End Van Horne Ave.

CRANBROOK LAND DISTRICT

District of Kootenay.

TAKE notice that I, Oliver Ethelbert Barber, of Cranbrook, occupation chemist, intend to apply for permission to purchase the following described lands:— Commencing at a post planted 60 chains south and 20 chains east of the southwest corner of Lot No. 2378, thence west 20 chains; thence north 60 chains to St. Mary's river more or less, thence down stream to point due north of place of commencement, thence north to place of Commencement.

Oliver Ethelbert Barber, locator
Dated August 29th 1909. 39

COAL AND PETROLEUM NOTICE.

Notice is hereby given that 30 days after date, I intend to apply to the Hon. Chief Commissioner of Lands and Works for a license to prospect for coal and petroleum on the following lands situate in the District of Southeast Kootenay, British Columbia, in Block 4593: Commencing at a post that is planted at or near five miles east of the 37 mile post on C. P. R. survey line which is the western boundary of lot 4593, and being the North West corner post of the Mattie J. Abbs claim

thence south eighty (80) chains;
thence east eighty (80) chains;
thence north eighty (80) chains;
thence west eighty (80) chains;

to the point of commencement, making 640 acres more or less.

Charles E. Webb, Agent.
Mattie J. Abbs, Locator.
Located July 31, 1909. 36-5

COAL AND PETROLEUM NOTICE.

Notice is hereby given that 30 days after date, I intend to apply to the Hon. Chief Commissioner of Lands and Works for a license to prospect for coal and petroleum on the following lands situate in the District of Southeast Kootenay, British Columbia, in Block 4593: Commencing at a post that is planted at or near one mile east of the 39 mile post on C. P. R. survey line which is the western boundary of lot 4593, and being the South East corner post of the Ulysses E. Fehr claim

thence north eighty (80) chains;
thence west eighty (80) chains;
thence south eighty (80) chains;
thence east eighty (80) chains;

to the point of commencement, making 640 acres more or less.

Charles E. Webb, Agent.
Ulysses E. Fehr, Locator.
Located August 2, 1909. 36-5

COAL AND PETROLEUM NOTICE.

Notice is hereby given that 30 days after date, I intend to apply to the Hon. Chief Commissioner of Lands and Works for a license to prospect for coal and petroleum on the following lands situate in the District of Southeast Kootenay, British Columbia, in Block 4593: Commencing at a post that is planted at or near one mile east of the 39 mile post on C. P. R. survey line which is the western boundary of lot 4593, and being the South West corner post of the Ulysses E. Fehr claim

thence east eighty (80) chains;
thence north eighty (80) chains;
thence west eighty (80) chains;
thence south eighty (80) chains;

to the point of commencement, making 640 acres more or less.

Charles E. Webb, Agent.
Ulysses E. Fehr, Locator.
Located August 2, 1909. 36-5

COAL AND PETROLEUM NOTICE.

Notice is hereby given that 30 days after date, I intend to apply to the Hon. Chief Commissioner of Lands and Works for a license to prospect for coal and petroleum on the following lands situate in the District of Southeast Kootenay, British Columbia, in Block 4593: Commencing at a post that is planted at or near three miles east of the 29 mile post on C. P. R. survey line which is the western boundary of lot 4593, and being the North West corner post of the Walter J. Abbs claim

thence south eighty (80) chains;
thence east eighty (80) chains;
thence north eighty (80) chains;
thence west eighty (80) chains;

to the point of commencement, making 640 acres, more or less.

Charles E. Webb, Agent.
Walter J. Abbs, Locator.
Located July 24, 1909. 36-5

COAL AND PETROLEUM NOTICE.

Notice is hereby given that 30 days after date, I intend to apply to the Hon. Chief Commissioner of Lands and Works for a license to prospect for coal and petroleum on the following lands situate in the District of Southeast Kootenay, British Columbia, in Block 4593: Commencing at a post that is planted at or near five miles east of the 29 mile post on C. P. R. survey line which is the western boundary of lot 4593, and being the North West corner post of the Louis M. Davenport claim

thence south eighty (80) chains;
thence east eighty (80) chains;
thence north eighty (80) chains;
thence west eighty (80) chains;

to the point of commencement, making 640 acres, more or less.

Charles E. Webb, Agent.
Louis M. Davenport, Locator
Located July 24, 1909. 36-5

COAL AND PETROLEUM NOTICE.

Notice is hereby given that 30 days after date, I intend to apply to the Hon. Chief Commissioner of Lands and Works for a license to prospect for coal and petroleum on the following lands situate in the District of Southeast Kootenay, British Columbia, in Block 4593: Commencing at a post that is planted at or near nine miles east of the 29 mile post on C. P. R. survey line which is the western boundary of lot 4593, and being the North West corner post of the Oliver Crockett claim

thence south eighty (80) chains;
thence east eighty (80) chains;
thence north eighty (80) chains;
thence west eighty (80) chains;

to the point of commencement, making 640 acres, more or less.

Charles E. Webb, Agent.
Oliver Crockett, Locator.
Located July 26, 1909. 36-5

COAL AND PETROLEUM NOTICE.

Notice is hereby given that 30 days after date, I intend to apply to the Hon. Chief Commissioner of Lands and Works for a license to prospect for coal and petroleum on the following lands situate in the District of Southeast Kootenay, British Columbia, in Block 4593: Commencing at a post that is planted at or near one mile east of the 31 mile post on C. P. R. survey line which is the western boundary of lot 4593, and being the South East corner post of the Levi G. Monroe claim

thence north eighty (80) chains;
thence west eighty (80) chains;
thence south eighty (80) chains;
thence east eighty (80) chains;

to the point of commencement, making 640 acres, more or less.

Charles E. Webb, Agent.
Levi G. Monroe, Locator.
Located July 27, 1909. 36-5

COAL AND PETROLEUM NOTICE.

Notice is hereby given that 30 days after date, I intend to apply to the Hon. Chief Commissioner of Lands and Works for a license to prospect for coal and petroleum on the following lands situate in the District of Southeast Kootenay, British Columbia, in Block 4593: Commencing at a post that is planted at or near seven miles east of 31 mile post on C. P. R. survey line which is the western boundary of lot 4593, and being the South East corner post of the Levi G. Monroe claim

thence north eighty (80) chains;
thence west eighty (80) chains;
thence south eighty (80) chains;
thence east eighty (80) chains;

to the point of commencement, making 640 acres, more or less.

Charles E. Webb, Agent.
Levi G. Monroe, Locator.
Located July 27, 1909. 36-5

COAL AND PETROLEUM NOTICE.

Notice is hereby given that 30 days after date, I intend to apply to the Hon. Chief Commissioner of Lands and Works for a license to prospect for coal and petroleum on the following lands situate in the District of Southeast Kootenay, British Columbia, in Block 4593: Commencing at a post that is planted at or near nine miles east of the 31 mile post on C. P. R. survey line which is the western boundary of lot 4593, and being the South West corner post of the Fred E. Goodall claim

thence east eighty (80) chains;
thence north eighty (80) chains;
thence west eighty (80) chains;
thence south eighty (80) chains;

to the point of commencement, making 640 acres, more or less.

Charles E. Webb, Agent.
Fred E. Goodall, Locator.
Located July 26, 1909. 36-5

COAL AND PETROLEUM NOTICE.

Notice is hereby given that 30 days after date, I intend to apply to the Hon. Chief Commissioner of Lands and Works for a license to prospect for coal and petroleum on the following lands situate in the District of Southeast Kootenay, British Columbia, in Block 4593: Commencing at a post that is planted at or near three mile east of the 31 mile post on C. P. R. survey line which is the western boundary of lot 4593, and being the North East corner post of the Walter W. Hay claim

thence south eighty (80) chains;
thence west eighty (80) chains;
thence north eighty (80) chains;
thence east eighty (80) chains;

to the point of commencement, making 640 acres, more or less.

Charles E. Webb, Agent.
Walter W. Hay, Locator.
Located July 27, 1909. 36-5

COAL AND PETROLEUM NOTICE.

Notice is hereby given that 30 days after date, I intend to apply to the Hon. Chief Commissioner of Lands and Works for a license to prospect for coal and petroleum on the following lands situate in the District of Southeast Kootenay, British Columbia, in Block 4593: Commencing at a post that is planted at or near one mile east of the 31 mile post on C. P. R. survey line which is the western boundary of lot 4593, and being the North West corner post of the Fred E. Goodall claim

thence north eighty (80) chains;
thence west eighty (80) chains;
thence south eighty (80) chains;
thence east eighty (80) chains;

to the point of commencement, making 640 acres more or less.

Charles E. Webb, Agent.
Fred E. Goodall, Locator.
Located July 28, 1909. 36-5

COAL AND PETROLEUM NOTICE.

Notice is hereby given that 30 days after date, I intend to apply to the Hon. Chief Commissioner of Lands and Works for a license to prospect for coal and petroleum on the following lands situate in the District of Southeast Kootenay, British Columbia, in Block 4593: Commencing at a post that is planted at or near three mile east of the 31 mile post on C. P. R. survey line which is the western boundary of lot 4593, and being the North West corner post of the Charles E. Webb claim

thence south eighty (80) chains;
thence east eighty (80) chains;
thence north eighty (80) chains;
thence west eighty (80) chains;

to the point of commencement, making 640 acres, more or less.

Charles E. Webb, Agent.
Levi G. Monroe, Locator.
Located July 27, 1909. 36-5

COAL AND PETROLEUM NOTICE.

Notice is hereby given that 30 days after date, I intend to apply to the Hon. Chief Commissioner of Lands and Works for a license to prospect for coal and petroleum on the following lands situate in the District of Southeast Kootenay, British Columbia, in Block 4593: Commencing at a post that is planted at or near five mile east of the 31 mile post on C. P. R. survey line which is the western boundary of lot 4593, and being the North West corner post of the Charles E. Webb claim

thence west eighty (80) chains;
thence south eighty (80) chains;
thence east eighty (80) chains;
thence north eighty (80) chains;

to the point of commencement, making 640 acres, more or less.

Charles E. Webb, Agent.
Levi G. Monroe, Locator.
Located July 27, 1909. 36-5

COAL AND PETROLEUM NOTICE.

Notice is hereby given that 30 days after date, I intend to apply to the Hon. Chief Commissioner of Lands and Works for a license to prospect for coal and petroleum on the following lands situate in the District of Southeast Kootenay, British Columbia, in Block 4593: Commencing at a post that is planted at or near five mile east of the 31 mile post on C. P. R. survey line which is the western boundary of lot 4593, and being the North East corner post of the Charles E. Webb claim

thence south eighty (80) chains;
thence east eighty (80) chains;
thence north eighty (80) chains;
thence west eighty (80) chains;

to the point of commencement, making 640 acres, more or less.

Charles E. Webb, Agent.
Levi G. Monroe, Locator.
Located July 27, 1909. 36-5

COAL AND PETROLEUM NOTICE.

Notice is hereby given that 30 days after date, I intend to apply to the Hon. Chief Commissioner of Lands and Works for a license to prospect for coal and petroleum on the following lands situate in the District of Southeast Kootenay, British Columbia, in Block 4593: Commencing at a post that is planted at or near three miles east of the 33 mile post on C. P. R. survey line which is the western boundary of lot 4593, and being the South East corner post of the Louis M. Davenport claim

thence north eighty (80) chains;
thence west eighty (80) chains;
thence south eighty (80) chains;
thence east eighty (80) chains;

to the point of commencement, making 640 acres more or less.

Charles E. Webb, Agent.
Louis M. Davenport, Locator
Located July 28, 1909. 36-5

COAL AND PETROLEUM NOTICE.

Notice is hereby given that 30 days after date, I intend to apply to the Hon. Chief Commissioner of Lands and Works for a license to prospect for coal and petroleum on the following lands situate in the District of Southeast Kootenay, British Columbia, in Block 4593: Commencing at a post that is planted at or near three miles east of the 33 mile post on C. P. R. survey line which is the western boundary of lot 4593, and being the South West corner post of the Louis M. Davenport claim

thence east eighty (80) chains;
thence north eighty (80) chains;
thence west eighty (80) chains;
thence south eighty (80) chains;

to the point of commencement, making 640 acres more or less.

Charles E. Webb, Agent.
Louis M. Davenport, Locator.
Located July 28, 1909. 36-5

COAL AND PETROLEUM NOTICE.

Notice is hereby given that 30 days after date, I intend to apply to the Hon. Chief Commissioner of Lands and Works for a license to prospect for coal and petroleum on the following lands situate in the District of Southeast Kootenay, British Columbia, in Block 4593: Commencing at a post that is planted at or near three miles east of the 33 mile post on C. P. R. survey line which is the western boundary of lot 4593, and being the South East corner post of the Harry F. Landeck claim

thence north eighty (80) chains;
thence west eighty (80) chains;
thence south eighty (80) chains;
thence east eighty (80) chains;

to the point of commencement, making 640 acres more or less.

Charles E. Webb, Agent.
Harry F. Landeck, Locator.
Located July 29, 1909. 36-5

COAL AND PETROLEUM NOTICE.

Notice is hereby given that 30 days after date, I intend to apply to the Hon. Chief Commissioner of Lands and Works for a license to prospect for coal and petroleum on the following lands situate in the District of Southeast Kootenay, British Columbia, in Block 4593: Commencing at a post that is planted at or near five miles east of the 33 mile post on C. P. R. survey line which is the western boundary of lot 4593, and being the South West corner post of the Harry F. Landeck claim

thence east eighty (80) chains;
thence north eighty (80) chains;
thence west eighty (80) chains;
thence south eighty (80) chains;

to the point of commencement, making 640 acres more or less.

Charles E. Webb, Agent.
Harry F. Landeck, Locator.
Located July 29, 1909. 36-5

COAL AND PETROLEUM NOTICE.

Notice is hereby given that 30 days after date, I intend to apply to the Hon. Chief Commissioner of Lands and Works for a license to prospect for coal and petroleum on the following lands situate in the District of Southeast Kootenay, British Columbia, in Block 4593: Commencing at a post that is planted at or near three miles east of 35 mile post on C. P. R. survey line which is the western boundary of lot 4593, and being the North East corner post of the Wm. M. Guiwits claim

thence west eighty (80) chains;
thence south eighty (80) chains;
thence east eighty (80) chains;
thence north eighty (80) chains;

to the point of commencement, making 640 acres more or less.

Charles E. Webb, Agent.
William M. Guiwits, Locator
Located July 30, 1909. 36-5

COAL AND PETROLEUM NOTICE.

Notice is hereby given that 30 days after date, I intend to apply to the Hon. Chief Commissioner of Lands and Works for a license to prospect for coal and petroleum on the following lands situate in the District of Southeast Kootenay, British Columbia, in Block 4593: Commencing at a post that is planted at or near three miles east of 35 mile post on C. P. R. survey line which is the western boundary of lot 4593, and being the North West corner post of the Wm. M. Guiwits claim

thence south eighty (80) chains;
thence east eighty (80) chains;
thence north eighty (80) chains;
thence west eighty (80) chains;

to the point of commencement, making 640 acres more or less.

Charles E. Webb, Agent.
William M. Guiwits, Locator
Located July 30, 1909. 36-5

COAL AND PETROLEUM NOTICE.

Notice is hereby given that 30 days after date, I intend to apply to the Hon. Chief Commissioner of Lands and Works for a license to prospect for coal and petroleum on the following lands situate in the District of Southeast Kootenay, British Columbia, in Block 4593: Commencing at a post that is planted at or near one mile east of the 35 mile post on C. P. R. survey line which is the western boundary of lot 4593, and being the North West corner post of the Fred E. Goodall claim

thence south eighty (80) chains;
thence east eighty (80) chains;
thence north eighty (80) chains;
thence west eighty (80) chains;

to the point of commencement, making 640 acres more or less.

Charles E. Webb, Agent.
Fred E. Goodall, Locator.
Located July 30, 1909. 36-5

COAL AND PETROLEUM NOTICE.

Notice is hereby given that 30 days after date, I intend to apply to the Hon. Chief Commissioner of Lands and Works for a license to prospect for coal and petroleum on the following lands situate in the District of Southeast Kootenay, British Columbia, in Block 4593: Commencing at a post that is planted at or near one mile east of the 35 mile post on C. P. R. survey line which is the western boundary of lot 4593, and being the North West corner post of the Fred E. Goodall claim

thence south eighty (80) chains;
thence east eighty (80) chains;
thence north eighty (80) chains;
thence west eighty (80) chains;

to the point of commencement, making 640 acres more or less.

Charles E. Webb, Agent.
Fred E. Goodall, Locator.
Located July 30, 1909. 36-5

COAL AND PETROLEUM NOTICE.

Notice is hereby given that 30 days after date, I intend to apply to the Hon. Chief Commissioner of Lands and Works for a license to prospect for coal and petroleum on the following lands situate in the District of Southeast Kootenay, British Columbia, in Block 4593: Commencing at a post that is planted at or near three miles east of 35 mile post on C. P. R. survey line which is the western boundary of lot 4593, and being the North East corner post of the Bert E. Palmer claim

thence west eighty (80) chains;
thence south eighty (80) chains;
thence east eighty (80) chains;
thence north eighty (80) chains;

to the point of commencement, making 640 acres more or less.

Charles E. Webb, Agent.
Bert E. Palmer, Locator.
Located July 29, 1909. 36-5

COAL AND PETROLEUM NOTICE.

Notice is hereby given that 30 days after date, I intend to apply to the Hon. Chief Commissioner of Lands and Works for a license to prospect for coal and petroleum on the following lands situate in the District of Southeast Kootenay, British Columbia, in Block 4593: Commencing at a post that is planted at or near even miles east of the 35 mile post on C. P. R. survey line which is the western boundary of lot 4593, and being the North East corner post of the James D. Lowman claim

thence west eighty (80) chains;
thence south eighty (80) chains;
thence east eighty (80) chains;
thence north eighty (80) chains;

to the point of commencement, making 640 acres more or less.

Charles E. Webb, Agent.
James D. Lowman, Locator.
Located July 28, 1909. 36-5

COAL AND PETROLEUM NOTICE.

Notice is hereby given that 30 days after date, I intend to apply to the Hon. Chief Commissioner of Lands and Works for a license to prospect for coal and petroleum on the following lands situate in the District of Southeast Kootenay, British Columbia, in Block 4593: Commencing at a post that is planted at or near seven miles east of the 33 mile post on C. P. R. survey line which is the western boundary of lot 4593, and being the North East corner post of the F. Charles Bassett claim

thence west eighty (80) chains;
thence south eighty (80) chains;
thence east eighty (80) chains;
thence north eighty (80) chains;

to the point of commencement, making 640 acres more or less.

Charles E. Webb, Agent.
F. Charles Bassett, Locator.
Located July 29, 1909. 36-5

COAL AND PETROLEUM NOTICE.

Notice is hereby given that 30 days after date, I intend to apply to the Hon. Chief Commissioner of Lands and Works for a license to prospect for coal and petroleum on the following lands situate in the District of Southeast Kootenay, British Columbia, in Block 4593: Commencing at a post that is planted at or near seven miles east of the 33 mile post on C. P. R. survey line which is the western boundary of lot 4593, and being the North West corner post of the Maud Bassett claim

thence south eighty (80) chains;
thence east eighty (80) chains;
thence north eighty (80) chains;
thence west eighty (80) chains;

to the point of commencement, making 640 acres more or less.

Charles E. Webb, Agent.
Maud Bassett, Locator.
Located July 29, 1909. 36-5

COAL AND PETROLEUM NOTICE.

Notice is hereby given that 30 days after date, I intend to apply to the Hon. Chief Commissioner of Lands and Works for a license to prospect for coal and petroleum on the following lands situate in the District of Southeast Kootenay, British Columbia, in Block 4593: Commencing at a post that is planted at or near one mile east of the 35 mile post on C. P. R. survey line which is the western boundary of lot 4593, and being the North East corner post of the Fred E. Goodall claim

thence west eighty (80) chains;
thence south eighty (80) chains;
thence east eighty (80) chains;
thence north eighty (80) chains;

to the point of commencement, making 640 acres more or less.

Charles E. Webb, Agent.
Fred E. Goodall, Locator.
Located July 30, 1909. 36-5

COAL AND PETROLEUM NOTICE.

Notice is hereby given that 30 days after date, I intend to apply to the Hon. Chief Commissioner of Lands and Works for a license to prospect for coal and petroleum on the following lands situate in the District of Southeast Kootenay, British Columbia, in Block 4593: Commencing at a post that is planted at or near three miles east of 35 mile post on C. P. R. survey line which is the western boundary of lot 4593, and being the North West corner post of the Bert E. Palmer claim

thence south eighty (80) chains;
thence east eighty (80) chains;
thence north eighty (80) chains;
thence west eighty (80) chains;

to the point of commencement, making 640 acres more or less.

Charles E. Webb, Agent.
Bert E. Palmer, Locator.
Located July 29, 1909. 36-5

CRANBROOK LAND DISTRICT

District of East Kootenay.

Take notice that I, Anne Melville Leask, occupation married woman, intend to apply for permission to purchase one hundred and sixty acres of land, bounded as follows: Commencing at a post planted at the southeast corner of lot 8435, and thence 48 chains west, thence south 40 chains, thence east 40 chains, thence north 40 chains.

Anne Melville Leask, Locator.
H. Melton, Agent.
Dated August 21st, 1909.

COAL AND PETROLEUM NOTICE.

Notice is hereby given that 30 days after date, I intend to apply to the Hon. Chief Commissioner of Lands and Works for a license to prospect for coal and petroleum on the following lands situate in the District of Southeast Kootenay, British Columbia, in Block 4593: Commencing at a post that is planted at or near three mile east of the 41 mile post on C. P. R. survey line which is the western boundary of lot 4593, and being the South West corner post of the Harry F. Landeck claim
thence east eighty (80) chains;
thence north eighty (80) chains;
thence west eighty (80) chains;
thence south eighty (80) chains;
to the point of commencement, making 640 acres more or less.

Charles E. Webb, Agent.
Harry F. Landeck, Locator.
Located August 3, 1909. 36-5

COAL AND PETROLEUM NOTICE.

Notice is hereby given that 30 days after date, I intend to apply to the Hon. Chief Commissioner of Lands and Works for a license to prospect for coal and petroleum on the following lands situate in the District of Southeast Kootenay, British Columbia, in Block 4593: Commencing at a post that is planted at or near three miles east of the 21 mile post on C. P. R. survey line which is the western boundary of lot 4593, and being the North West corner post of the Charles E. Webb claim
thence south eighty (80) chains;
thence east eighty (80) chains;
thence north eighty (80) chains;
thence west eighty (80) chains;
to the point of commencement, making 640 acres, more or less.

Charles E. Webb, Locator.
Located July 20, 1909. 36-5

COAL AND PETROLEUM NOTICE.

Notice is hereby given that 30 days after date, I intend to apply to the Hon. Chief Commissioner of Lands and Works for a license to prospect for coal and petroleum on the following lands situate in the District of Southeast Kootenay, British Columbia, in Block 4593: Commencing at a post that is planted at or near three miles east of the 23 mile post on C. P. R. survey line which is the western boundary of lot 4593, and being the South West corner post of the James D. Lowman claim
thence east eighty (80) chains;
thence north eighty (80) chains;
thence west eighty (80) chains;
thence south eighty (80) chains;
to the point of commencement, making 640 acres, more or less.

Charles E. Webb, Agent.
James D. Lowman, Locator.
Located July 20, 1909. 36-5

COAL AND PETROLEUM NOTICE.

Notice is hereby given that 30 days after date, I intend to apply to the Hon. Chief Commissioner of Lands and Works for a license to prospect for coal and petroleum on the following lands situate in the District of Southeast Kootenay, British Columbia, in Block 4593: Commencing at a post that is planted at or near three miles east of the 23 mile post on C. P. R. survey line which is the western boundary of lot 4593, and being the North East corner post of the James D. Lowman claim
thence west eighty (80) chains;
thence north eighty (80) chains;
thence east eighty (80) chains;
thence south eighty (80) chains;
to the point of commencement, making 640 acres, more or less.

Charles E. Webb, Agent.
James D. Lowman, Locator.
Located July 20, 1909. 36-5

COAL AND PETROLEUM NOTICE.

Notice is hereby given that 30 days after date, I intend to apply to the Hon. Chief Commissioner of Lands and Works for a license to prospect for coal and petroleum on the following lands situate in the District of Southeast Kootenay, British Columbia, in Block 4593: Commencing at a post that is planted at or near three miles east of the 25 mile post on C. P. R. survey line which is the western boundary of lot 4593, and being the South East corner post of George E. Fleury claim
thence north eighty (80) chains;
thence west eighty (80) chains;
thence south eighty (80) chains;
thence east eighty (80) chains;
to the point of commencement, making 640 acres, more or less.

Charles E. Webb, Agent.
George E. Fleury, Locator
Located July 21, 1909. 36-5.

COAL AND PETROLEUM NOTICE.

Notice is hereby given that 30 days after date, I intend to apply to the Hon. Chief Commissioner of Lands and Works for a license to prospect for coal and petroleum on the following lands situate in the District of Southeast Kootenay, British Columbia, in Block 4593: Commencing at a post that is planted at or near one mile east of the 27 mile post on C. P. R. survey line which is the western boundary of lot 4593, and being the South East corner post of the Charles E. Webb claim
thence north eighty (80) chains;
thence west eighty (80) chains;
thence south eighty (80) chains;
thence east eighty (80) chains;
to the point of commencement, making 640 acres, more or less.

Charles E. Webb, Locator.
Located July 23, 1909. 36-5

COAL AND PETROLEUM NOTICE.

Notice is hereby given that 30 days after date, I intend to apply to the Hon. Chief Commissioner of Lands and Works for a license to prospect for coal and petroleum on the following lands situate in the District of Southeast Kootenay, British Columbia, in Block 4593: Commencing at a post that is planted at or near three miles east of the 21 mile post on C. P. R. survey line which is the western boundary of lot 4593, and being the South West corner post of the Charles E. Webb claim
thence south eighty (80) chains;
thence east eighty (80) chains;
thence north eighty (80) chains;
thence west eighty (80) chains;
to the point of commencement, making 640 acres, more or less.

Charles E. Webb, Agent.
Harry F. Landeck, Locator.
Located August 3, 1909. 36-5

COAL AND PETROLEUM NOTICE.

Notice is hereby given that 30 days after date, I intend to apply to the Hon. Chief Commissioner of Lands and Works for a license to prospect for coal and petroleum on the following lands situate in the District of Southeast Kootenay, British Columbia, in Block 4593: Commencing at a post that is planted at or near three miles east of the 27 mile post on C. P. R. survey line which is the western boundary of lot 4593, and being the South East corner post of Anna K. Webb's claim
thence north eighty (80) chains;
thence west eighty (80) chains;
thence south eighty (80) chains;
thence east eighty (80) chains;
to the point of commencement, making 640 acres, more or less.

Charles E. Webb, Agent.
Anna K. Webb, Locator.
Located July 22, 1909. 36-5

COAL AND PETROLEUM NOTICE.

Notice is hereby given that 30 days after date, I intend to apply to the Hon. Chief Commissioner of Lands and Works for a license to prospect for coal and petroleum on the following lands situate in the District of Southeast Kootenay, British Columbia, in Block 4593: Commencing at a post that is planted at or near one mile east of the 27 mile post on C. P. R. survey line which is the western boundary of lot 4593, and being the North East corner post of the Leonard W. Baker claim
thence east eighty (80) chains;
thence south eighty (80) chains;
thence west eighty (80) chains;
thence north eighty (80) chains;
to the point of commencement, making 640 acres, more or less.

Charles E. Webb, Agent.
Leonard W. Baker, Locator.
Located July 23, 1909. 36-5

COAL AND PETROLEUM NOTICE.

Notice is hereby given that 30 days after date, I intend to apply to the Hon. Chief Commissioner of Lands and Works for a license to prospect for coal and petroleum on the following lands situate in the District of Southeast Kootenay, British Columbia, in Block 4593: Commencing at a post that is planted at or near three miles east of the 21 mile post on C. P. R. survey line which is the western boundary of lot 4593, and being the South West corner post of the Charles E. Webb claim
thence east eighty (80) chains;
thence north eighty (80) chains;
thence west eighty (80) chains;
thence south eighty (80) chains;
to the point of commencement, making 640 acres, more or less.

Charles E. Webb, Locator.
Located July 20, 1909. 36-5

COAL AND PETROLEUM NOTICE.

Notice is hereby given that 30 days after date, I intend to apply to the Hon. Chief Commissioner of Lands and Works for a license to prospect for coal and petroleum on the following lands situate in the District of Southeast Kootenay, British Columbia, in Block 4593: Commencing at a post that is planted at or near three miles east of the 25 mile post on C. P. R. survey line which is the western boundary of lot 4593, and being the South East corner post of Sarah Smith's claim
thence west eighty (80) chains;
thence south eighty (80) chains;
thence east eighty (80) chains;
thence north eighty (80) chains;
to the point of commencement, making 640 acres, more or less.

Charles E. Webb, Agent.
Sarah Smith, Locator.
Located July 21, 1909. 36-5.

COAL AND PETROLEUM NOTICE.

Notice is hereby given that 30 days after date, I intend to apply to the Hon. Chief Commissioner of Lands and Works for a license to prospect for coal and petroleum on the following lands situate in the District of Southeast Kootenay, British Columbia, in Block 4593: Commencing at a post that is planted at or near three miles east of the 23 mile post on C. P. R. survey line which is the western boundary of lot 4593, and being the South East corner post of the James D. Lowman claim
thence north eighty (80) chains;
thence west eighty (80) chains;
thence south eighty (80) chains;
thence east eighty (80) chains;
to the point of commencement, making 640 acres, more or less.

Charles E. Webb, Agent.
James D. Lowman, Locator.
Located July 20, 1909. 36-5

COAL AND PETROLEUM NOTICE.

Notice is hereby given that 30 days after date, I intend to apply to the Hon. Chief Commissioner of Lands and Works for a license to prospect for coal and petroleum on the following lands situate in the District of Southeast Kootenay, British Columbia, in Block 4593: Commencing at a post that is planted at or near three miles east of the 27 mile post on C. P. R. survey line which is the western boundary of lot 4593, and being the North East corner post of the Anna K. Webb claim
thence south eighty (80) chains;
thence west eighty (80) chains;
thence north eighty (80) chains;
thence east eighty (80) chains;
to the point of commencement, making 640 acres, more or less.

Charles E. Webb, Agent.
Anna K. Webb, Locator.
Located July 22, 1909. 36-5

COAL AND PETROLEUM NOTICE.

Notice is hereby given that 30 days after date, I intend to apply to the Hon. Chief Commissioner of Lands and Works for a license to prospect for coal and petroleum on the following lands situate in the District of Southeast Kootenay, British Columbia, in Block 4593: Commencing at a post that is planted at or near three miles east of the 21 mile post on C. P. R. survey line which is the western boundary of lot 4593, and being the North East corner post of the Charles E. Webb claim
thence south eighty (80) chains;
thence west eighty (80) chains;
thence north eighty (80) chains;
thence east eighty (80) chains;
to the point of commencement, making 640 acres, more or less.

Charles E. Webb, Locator.
Located July 20, 1909. 36-5

COAL AND PETROLEUM NOTICE.

Notice is hereby given that 30 days after date, I intend to apply to the Hon. Chief Commissioner of Lands and Works for a license to prospect for coal and petroleum on the following lands situate in the District of Southeast Kootenay, British Columbia, in Block 4593: Commencing at a post that is planted at or near three miles east of the 27 mile post on C. P. R. survey line which is the western boundary of lot 4593, and being the North East corner post of the Anna K. Webb claim
thence west eighty (80) chains;
thence south eighty (80) chains;
thence east eighty (80) chains;
thence north eighty (80) chains;
to the point of commencement, making 640 acres, more or less.

Charles E. Webb, Agent.
Anna K. Webb, Locator.
Located July 22, 1909. 36-5

COAL AND PETROLEUM NOTICE.

Notice is hereby given that 30 days after date, I intend to apply to the Hon. Chief Commissioner of Lands and Works for a license to prospect for coal and petroleum on the following lands situate in the District of Southeast Kootenay, British Columbia, in Block 4593: Commencing at a post that is planted at or near three miles east of the 21 mile post on C. P. R. survey line which is the western boundary of lot 4593, and being the North East corner post of the Charles E. Webb claim
thence west eighty (80) chains;
thence south eighty (80) chains;
thence east eighty (80) chains;
thence north eighty (80) chains;
to the point of commencement, making 640 acres, more or less.

Charles E. Webb, Agent.
Anna K. Webb, Locator.
Located July 22, 1909. 36-5

COAL AND PETROLEUM NOTICE.

Notice is hereby given that 30 days after date, I intend to apply to the Hon. Chief Commissioner of Lands and Works for a license to prospect for coal and petroleum on the following lands situate in the District of Southeast Kootenay, British Columbia, in Block 4593: Commencing at a post that is planted at or near one mile east of the 27 mile post on C. P. R. survey line which is the western boundary of lot 4593, and being the North East corner post of the Charles E. Webb claim
thence west eighty (80) chains;
thence south eighty (80) chains;
thence east eighty (80) chains;
thence north eighty (80) chains;
to the point of commencement, making 640 acres, more or less.

Charles E. Webb, Agent.
Anna K. Webb, Locator.
Located July 22, 1909. 36-5

COAL AND PETROLEUM NOTICE.

Notice is hereby given that 30 days after date, I intend to apply to the Hon. Chief Commissioner of Lands and Works for a license to prospect for coal and petroleum on the following lands situate in the District of Southeast Kootenay, British Columbia, in Block 4593: Commencing at a post that is planted at or near one mile east of the 27 mile post on C. P. R. survey line which is the western boundary of lot 4593, and being the North East corner post of Leonard W. Baker's claim
thence south eighty (80) chains;
thence west eighty (80) chains;
thence north eighty (80) chains;
thence east eighty (80) chains;
to the point of commencement, making 640 acres, more or less.

Charles E. Webb, Agent.
Leonard W. Baker, Locator.
Located July 23, 1909. 36-5

COAL AND PETROLEUM NOTICE.

Notice is hereby given that 30 days after date, I intend to apply to the Hon. Chief Commissioner of Lands and Works for a license to prospect for coal and petroleum on the following lands situate in the District of Southeast Kootenay, British Columbia, in Block 4593: Commencing at a post that is planted at or near three miles east of the 27 mile post on C. P. R. survey line which is the western boundary of lot 4593, and being the North West corner post of the Anna K. Webb claim
thence south eighty (80) chains;
thence east eighty (80) chains;
thence north eighty (80) chains;
thence west eighty (80) chains;
to the point of commencement, making 640 acres, more or less.

Charles E. Webb, Agent.
Anna K. Webb, Locator.
Located July 22, 1909. 36-5

COAL AND PETROLEUM NOTICE.

Notice is hereby given that 30 days after date, I intend to apply to the Hon. Chief Commissioner of Lands and Works for a license to prospect for coal and petroleum on the following lands situate in the District of Southeast Kootenay, British Columbia, in Block 4593: Commencing at a post that is planted at or near one mile east of the 27 mile post on C. P. R. survey line which is the western boundary of lot 4593, and being the North East corner post of the M. Wayne Twitchell claim
thence west eighty (80) chains;
thence south eighty (80) chains;
thence east eighty (80) chains;
thence north eighty (80) chains;
to the point of commencement, making 640 acres, more or less.

Charles E. Webb, Agent.
M. Wayne Twitchell, Locator
Located July 22, 1909. 36-5

COAL AND PETROLEUM NOTICE.

Notice is hereby given that 30 days after date, I intend to apply to the Hon. Chief Commissioner of Lands and Works for a license to prospect for coal and petroleum on the following lands situate in the District of Southeast Kootenay, British Columbia, in Block 4593: Commencing at a post that is planted at or near five miles east of the 27 mile post on C. P. R. survey line which is the western boundary of lot 4593, and being the North West corner post of the Olive H. Twitchell claim
thence east eighty (80) chains;
thence south eighty (80) chains;
thence west eighty (80) chains;
thence north eighty (80) chains;
to the point of commencement, making 640 acres, more or less.

Charles E. Webb, Agent.
Olive H. Twitchell, Locator.
Located July 22, 1909. 36-5

COAL AND PETROLEUM NOTICE.

Notice is hereby given that 30 days after date, I intend to apply to the Hon. Chief Commissioner of Lands and Works for a license to prospect for coal and petroleum on the following lands situate in the District of Southeast Kootenay, British Columbia, in Block 4593: Commencing at a post that is planted at or near one mile east of the 37 mile post on C. P. R. survey line which is the western boundary of lot 4593, and being the South East corner post of the Bert E. Palmer claim
thence north eighty (80) chains;
thence west eighty (80) chains;
thence south eighty (80) chains;
thence east eighty (80) chains;
to the point of commencement, making 640 acres more or less.

Charles E. Webb, Agent.
Bert E. Palmer, Locator.
Located July 31, 1909. 36-5

COAL AND PETROLEUM NOTICE.

Notice is hereby given that 30 days after date, I intend to apply to the Hon. Chief Commissioner of Lands and Works for a license to prospect for coal and petroleum on the following lands situate in the District of Southeast Kootenay, British Columbia, in Block 4593: Commencing at a post that is planted at or near one mile east of the 37 mile post on C. P. R. survey line which is the western boundary of lot 4593, and being the South East corner post of the Bert E. Palmer claim
thence north eighty (80) chains;
thence west eighty (80) chains;
thence south eighty (80) chains;
thence east eighty (80) chains;
to the point of commencement, making 640 acres more or less.

Charles E. Webb, Agent.
Bert E. Palmer, Locator.
Located July 31, 1909. 36-5

COAL AND PETROLEUM NOTICE.

Notice is hereby given that 30 days after date, I intend to apply to the Hon. Chief Commissioner of Lands and Works for a license to prospect for coal and petroleum on the following lands situate in the District of Southeast Kootenay, British Columbia, in Block 4593: Commencing at a post that is planted at or near three miles east of the 37 mile post on C. P. R. survey line which is the western boundary of lot 4593, and being the South East corner post f the Joseph S. Danner claim
thence north eighty (80) chains;
thence west eighty (80) chains;
thence south eighty (80) chains;
thence east eighty (80) chains;
to the point of commencement, making 640 acres more or less.

Charles E. Webb, Agent.
Joseph S. Danner, Locator.
Located July 31, 1909. 36-5

COAL AND PETROLEUM NOTICE.

Notice is hereby given that 30 days after date, I intend to apply to the Hon. Chief Commissioner of Lands and Works for a license to prospect for coal and petroleum on the following lands situate in the District of Southeast Kootenay, British Columbia, in Block 4593: Commencing at a post that is planted at or near three miles east of the 37 mile post on C. P. R. survey line which is the western boundary of lot 4593, and being the South West corner post of the Joseph S. Danner claim
thence north eighty (80) chains;
thence west eighty (80) chains;
thence south eighty (80) chains;
thence east eighty (80) chains;
to the point of commencement, making 640 acres more or less.

Charles E. Webb, Agent.
Joseph S. Danner, Locator.
Located July 31, 1909. 36-5

COAL AND PETROLEUM NOTICE.

Notice is hereby given that 30 days after date, I intend to apply to the Hon. Chief Commissioner of Lands and Works for a license to prospect for coal and petroleum on the following lands situate in the District of Southeast Kootenay, British Columbia, in Block 4593: Commencing at a post that is planted at or near one mile east of the 37 mile post on C. P. R. survey line which is the western boundary of lot 4593, and being the South West corner post of the Joseph S. Danner claim
thence north eighty (80) chains;
thence west eighty (80) chains;
thence south eighty (80) chains;
thence east eighty (80) chains;
to the point of commencement, making 640 acres more or less.

Charles E. Webb, Agent.
Joseph S. Danner, Locator.
Located July 31, 1909. 36-5

COAL AND PETROLEUM NOTICE.

Notice is hereby given that 30 days after date, I intend to apply to the Hon. Chief Commissioner of Lands and Works for a license to prospect for coal and petroleum on the following lands situate in the District of Southeast Kootenay, British Columbia, in Block 4593: Commencing at a post that is planted at or near seven mile east of the 36 mile post on C. P. R. survey line which is the western boundary of lot 4593, and being the North East corner post of the Wm. M. Guiwits claim
thence west eighty (80) chains;
thence south eighty (80) chains;
thence east eighty (80) chains;
thence north eighty (80) chains;
to the point of commencement, making 640 acres more or less.

Charles E. Webb, Agent.
William M. Guiwits, Locator
Located July 29, 1909. 36-5

COAL AND PETROLEUM NOTICE.

Notice is hereby given that 30 days after date, I intend to apply to the Hon. Chief Commissioner of Lands and Works for a license to prospect for coal and petroleum on the following lands situate in the District of Southeast Kootenay, British Columbia, in Block 4593: Commencing at a post that is planted at or near five miles east of the 37 mile post on C. P. R. survey line which is the western boundary of lot 4593, and being the South West corner post of the Joseph S. Danner claim
thence north eighty (80) chains;
thence west eighty (80) chains;
thence south eighty (80) chains;
thence east eighty (80) chains;
to the point of commencement, making 640 acres more or less.

Charles E. Webb, Agent.
Joseph S. Danner, Locator.
Located July 31, 1909. 36-5

COAL AND PETROLEUM NOTICE.

Notice is hereby given that 30 days after date, I intend to apply to the Hon. Chief Commissioner of Lands and Works for a license to prospect for coal and petroleum on the following lands situate in the District of Southeast Kootenay, British Columbia, in Block 4593: Commencing at a post that is planted at or near five miles east of the 37 mile post on C. P. R. survey line which is the western boundary of lot 4593, and being the South West corner post of theWalter W. Hay claim
thence north eighty (80) chains;
thence east eighty (80) chains;
thence south eighty (80) chains;
thence west eighty (80) chains;
to the point of commencement, making 640 acres more or less.

Charles E. Webb, Agent.
Walter W. Hay, Locator.
Located July 31, 1909. 36-5

COAL AND PETROLEUM NOTICE.

Notice is hereby given that 30 days after date, I intend to apply to the Hon. Chief Commissioner of Lands and Works for a license to prospect for coal and petroleum on the following lands situate in the District of Southeast Kootenay, British Columbia, in Block 4593: Commencing at a post that is planted at or near seven miles east of the 27 mile post on C. P. R. survey line which is the western boundary of lot 4593, and being the North East corner post of the M. Wayne Twitchell claim
thence west eighty (80) chains;
thence south eighty (80) chains;
thence east eighty (80) chains;
thence north eighty (80) chains;
to the point of commencement, making 640 acres, more or less.

Charles E. Webb, Agent.
M. Wayne Twitchell, Locator
Located July 22, 1909. 36-5

COAL AND PETROLEUM NOTICE.

Notice is hereby given that 30 days after date, I intend to apply to the Hon. Chief Commissioner of Lands and Works for a license to prospect for coal and petroleum on the following lands situate in the District of Southeast Kootenay, British Columbia, in Block 4593: Commencing at a post that is planted at or near seven mile east of the 36 mile post on C. P. R. survey line which is the western boundary of lot 4593, and being the North East corner post of the Wm. M. Guiwits claim
thence west eighty (80) chains;
thence south eighty (80) chains;
thence east eighty (80) chains;
thence north eighty (80) chains;
to the point of commencement, making 640 acres more or less.

Charles E. Webb, Agent.
William M. Guiwits, Locator
Located July 29, 1909. 36-5

COAL AND PETROLEUM NOTICE.

Notice is hereby given that 30 days after date, I intend to apply to the Hon. Chief Commissioner of Lands and Works for a license to prospect for coal and petroleum on the following lands situate in the District of Southeast Kootenay, British Columbia, in Block 4593: Commencing at a post that is planted at or near one mile east of the 37 mile post on C. P. R. survey line which is the western boundary of lot 4593, and being the North West corner post of the Joseph S. Danner claim
thence east eighty (80) chains;
thence south eighty (80) chains;
thence west eighty (80) chains;
thence north eighty (80) chains;
to the point of commencement, making 640 acres more or less.

Charles E. Webb, Agent.
Joseph S. Danner, Locator.
Located July 31, 1909. 36-5

COAL AND PETROLEUM NOTICE.

Notice is hereby given that 30 days after date, I intend to apply to the Hon. Chief Commissioner of Lands and Works for a license to prospect for coal and petroleum on the following lands situate in the District of Southeast Kootenay, British Columbia, in Block 4593: Commencing at a post that is planted at or near seven miles east of the 27 mile post on C. P. R. survey line which is the western boundary of lot 4593, and being the North West corner post of the Bert E. Palmer claim
thence south eighty (80) chains;
thence west eighty (80) chains;
thence north eighty (80) chains;
thence east eighty (80) chains;
to the point of commencement, making 640 acres more or less.

Charles E. Webb, Agent.
Bert E. Palmer, Locator.
Located July 26, 1909. 36-5

COAL AND PETROLEUM NOTICE.

Notice is hereby given that 30 days after date, I intend to apply to the Hon. Chief Commissioner of Lands and Works for a license to prospect for coal and petroleum on the following lands situate in the District of Southeast Kootenay, British Columbia, in Block 4593: Commencing at a post that is planted at or near nine miles east of the 27 mile post on C. P. R. survey line which is the western boundary of lot 4593, and being the North East corner post of the Olive H. Twitchell claim
thence west eighty (80) chains;
thence south eighty (80) chains;
thence east eighty (80) chains;
thence north eighty (80) chains;
to the point of commencement, making 640 acres, more or less.

Charles E. Webb, Agent.
Olive H. Twitchell, Locator.
Located July 26, 1909. 36-5

COAL AND PETROLEUM NOTICE.

Notice is hereby given that 30 days after date, I intend to apply to the Hon. Chief Commissioner of Lands and Works for a license to prospect for coal and petroleum on the following lands situate in the District of Southeast Kootenay, British Columbia, in Block 4593: Commencing at a post that is planted at or near nine miles east of the 27 mile post on C. P. R. survey line which is the western boundary of lot 4593, and being the North West corner post of the William Denner claim
thence south eighty (80) chains;
thence west eighty (80) chains;
thence north eighty (80) chains;
thence east eighty (80) chains;
to the point of commencement, making 640 acres more or less.

Charles E. Webb, Agent.
William Denner, Locator.
Located July 26, 1909. 36-5

COAL AND PETROLEUM NOTICE.

Notice is hereby given that 30 days after date, I intend to apply to the Hon. Chief Commissioner of Lands and Works for a license to prospect for coal and petroleum on the following lands situate in the District of Southeast Kootenay, British Columbia, in Block 4593: Commencing at a post that is planted at or near five miles east of the 37 mile post on C. P. R. survey line which is the western boundary of lot 4593, and being the North West corner post of the Joseph S. Danner claim
thence west eighty (80) chains;
thence south eighty (80) chains;
thence east eighty (80) chains;
thence north eighty (80) chains;
to the point of commencement, making 640 acres more or less.

Charles E. Webb, Agent.
Joseph S. Danner, Locator.
Located July 31, 1909. 36-5

COAL AND PETROLEUM NOTICE.

Notice is hereby given that 30 days after date, I intend to apply to the Hon. Chief Commissioner of Lands and Works for a license to prospect for coal and petroleum on the following lands situate in the District of Southeast Kootenay, British Columbia, in Block 4593: Commencing at a post that is planted at or near one mile east of the 37 mile post on C. P. R. survey line which is the western boundary of lot 4593, and being the North West corner post of the Joseph S. Danner claim
thence east eighty (80) chains;
thence south eighty (80) chains;
thence west eighty (80) chains;
thence north eighty (80) chains;
to the point of commencement, making 640 acres more or less.

Charles E. Webb, Agent.
Joseph S. Danner, Locator.
Located July 31, 1909. 36-5

COAL AND PETROLEUM NOTICE.

Notice is hereby given that 30 days after date, I intend to apply to the Hon. Chief Commissioner of Lands and Works for a license to prospect for coal and petroleum on the following lands situate in the District of Southeast Kootenay, British Columbia, in Block 4593: Commencing at a post that is planted at or near three miles east of the 37 mile post on C. P. R. survey line which is the western boundary of lot 4593, and being the North West corner post of the William Denner claim
thence south eighty (80) chains;
thence east eighty (80) chains;
thence north eighty (80) chains;
thence west eighty (80) chains;
to the point of commencement, making 640 acres more or less.

Charles E. Webb, Agent.
William Denner, Locatoe.
Located July 31, 1909. 36-5

COAL AND PETROLEUM NOTICE.

Notice is hereby given that 30 days after date, I intend to apply to the Hon. Chief Commissioner of Lands and Works for a license to prospect for coal and petroleum on the following lands situate in the District of Southeast Kootenay, British Columbia, in Block 4593: Commencing at a post that is planted at or near five miles east of the 37 mile post on C. P. R. survey line which is the western boundary of lot 4593, and being the North East corner post of the Mattie J. Abb's claim
thence south eighty (80) chains;
thence west eighty (80) chains;
thence north eighty (80) chains;
thence east eighty (80) chains;
to the point of commencement, making 640 acres more or less.

Charles E. Webb, Agent.
Mattie J. Abbs, Locator.
Located July 31, 1909. 36-5

COAL AND PETROLEUM NOTICE.

Notice is hereby given that 30 days after date, I intend to apply to the Hon. Chief Commissioner of Lands and Works for a license to prospect for coal and petroleum on the following lands situate in the District of Southeast Kootenay, British Columbia, in Block 4593: Commencing at a post that is planted at or near three miles east of the 29 mile post on C. P. R. survey line which is the western boundary of lot 4593, and being the South West corner post of the Walter J. Abbs claim
thence east eighty (80) chains;
thence north eighty (80) chains;
thence west eighty (80) chains;
thence south eighty (80) chains;
to the point of commencement, making 640 acres, more or less.

Charles E. Webb, Agent.
Walter J. Abbs, Locator.
Located July 24, 1909. 36-5

COAL AND PETROLEUM NOTICE.

Notice is hereby given that 30 days after date, I intend to apply to the Hon. Chief Commissioner of Lands and Works for a license to prospect for coal and petroleum on the following lands situate in the District of Southeast Kootenay, British Columbia, in Block 4593: Commencing at a post that is planted at or near five miles east of the 29 mile post on C. P. R. survey line which is the western boundary of lot 4593, and being the South West corner post of the Susan B. Frye claim
thence east eighty (80) chains;
thence north eighty (80) chains;
thence west eighty (80) chains;
thence south eighty (80) chains;
to the point of commencement, making 640 acres, more or less.

Charles E. Webb, Agent.
Susan B. Frye, Locator.
Located July 24, 1909. 36-5

COAL AND PETROLEUM NOTICE.

Notice is hereby given that 30 days after date, I intend to apply to the Hon. Chief Commissioner of Lands and Works for a license to prospect for coal and petroleum on the following lands situate in the District of Southeast Kootenay, British Columbia, in Block 4593: Commencing at a post that is planted at or near nine miles east of the 29 mile post on C. P. R. survey line which is the western boundary of lot 4593, and being the South West corner post of the Levi G. Monroe claim
thence east eighty (80) chains;
thence north eighty (80) chains;
thence west eighty (80) chains;
thence south eighty (80) chains;
to the point of commencement, making 640 acres, more or less.

Charles E. Webb, Agent.
Levi G. Monroe, Locator.
Located July 26, 1909. 36-5

CRANBROOK LAND DISTRICT

District of East Kootenay.

Take notice that I, Harvey Houghland, of Cranbrook, B. C., occupation Rancher, intend to apply for permission to purchase the followiog described lands: Commencing at a post planted 20 chains west of she southeast corner of lot 5247; thence west 20 chains, thence south 80 chains, thence east 20 chains, thence north 80 chains.

Harvey Houghland.
Dated July 15, 1909. 29-9

Tax Sale Notice

Sale of Lands for Unpaid Taxes in the Fort Steele Assessment District, Province of British Columbia

I HEREBY GIVE NOTICE that on Tuesday, 12th of October, A.D. 1909 at the hour of ten o'clock in the forenoon, at the Court House, Cranbrook, B. C., I shall offer for sale at Public Auction, the lands in the list hereinafter set out, of the persons in the said list hereinafter set out for delinquent taxes unpaid by the said persons on the 31st day of December, 1908, and for interest, costs and expenses, including the cost of advertising said sale, if not sooner paid.

THE LIST ABOVE MENTIONED

NAME OF PERSON ASSESSED	SHORT DESCRIPTION OF PROPERTY	DELINQUENT TAXES. Taxes	School Rates	Interest	Cost & Expenses	Total
Arnold, George	Lot 677, Group one, Kootenay District, 320 acres	7.68		.35	$2.00	10.03
Douglas, George	Lot 5806, Group one, Kootenay District, 160 acres	4.80		.22	2.00	7.02
Douglas, George	Lot 7018, Group one, Kootenay District, 165 acres	3.96		.18	2.00	6.14
Arnold, Elizabeth	Lot 6204, Group one, Kootenay District, 77 acres	3.60		27	2.00	5.87
Lane, Harry	Lot 2380, Group one, Kootenay District, 22 acres	4.00		.18	2.00	6.18
Lane, Simon R.	Lot 3064, Group one, Kootenay district, 305 acres	54.40	1.83	3.91	2.00	62.14
Howard, Aubrey F.	Lot 3069, Group one, Kootenay District, 86.5 acres	24.30	5.40	3.50	2.00	35.20
Baron, Robert S.	Sub Lot 17 of Lot 4591, Group one, Kootenay District, 850 87-100 acres	88.56		3.99	2.00	94.55
Smith, A. L.	Sub Lot 24 of Lot 4592, Group one, Kootenay District, 153 03-100 acres	21.20		1.55	2.00	24.75

Dated at Cranbrook, B. C.,
7th day of September, A.D., 1909.

ALFRED. C. NELSON,
Deputy Assessor and Collector.

CAN'T BE BEAT FOR WEAR OR FOR STYLE

McPherson's

Boots FOR Men

Cinderella

Boots FOR Ladies

Procurable only at

G. T. ROGERS' SHOE SHOP

Cranbrook, - - - B. C.

62½c per acre cash and 62½c once each year thereafter

secures to you a BRITISH COLUMBIA FARM in the British Columbia Southern; Columbia and Kootenay and Western Railway Company's Land Grants. These lands are eminently suited for the raising of

FRUIT, GRAIN OR STOCK

and may be purchased on these EASY TERMS from

THE

Canadian Pacific Railway

who are looking for settlers for this part

Timber Lands of the highest character, situated in these Grants, are offered for sale in blocks of from 640 acres upward.

GOOD SHIPPING FACILITIES SCENERY UNSURPASSED

Apply to the address as shown on the attached coupon for Maps, Application Forms, Regulations and Literature

J. S. DENNIS,
Asst. to 2nd Vice President.
Calgary, Alberta.

Desk 13

Please send me all facts pertaining to your lands in B. C.

CRANBROOK HOTEL

Guests Comfort a Specialty Good Stabling in Connection

Nearest to railroad depot. Has accommodations for the public unequalled in Cranbrook.

HOGGARTH & ROLLINS
Hot and Cold Baths Proprietors

EAST KOOTENAY

(DISTRICT LOCAL NEWS)

FERNIE.

FERNIE FREE PRESS.

Fernie has marketed the seedless apple crop. The product went to Spokane.

The boilers for the Power House should arrive in the course of a few days and we may expect the domesticated lightning to be delivered at the lamp or motor before October has turned the corner.

A couple of local nimrods mistook the click of a hydraulic ram near Sand Creek for the noise of a wild beast and carefully stalked the varmint. They sneaked up on the unsuspecting ram and were preparing to discharge some ounces of lead into the most vital spot when they got next. Game is getting scarce when a Hy. ram is in dander of molestation.

CRESTON REVIEW

A timber fire that was noticed on the townsite the fore part of this week was from the clearing of land on the Watson ranch.

The new school house has been painted green, we are informed, upon the personal request of Fred. Little.

We notice in the last issue of the Lethbridge Herald a photo of our old friend Tom Cavin, riding in an automobile. Evidently an election is approaching when you see strike Baker and Tom Cavin riding in automobiles.

NEW SOCIETY FORMED

The Canadian Peace and Arbitration Society.

The arguments in favor of peace attract little attention when peace prevails, are likely to be deemed unpatriotic amid rumors of war, and at all times are regarded as weak and unsatisfactory by many who see in them only a negative proposition.

Nevertheless peace principals stand for a positive system of thought, of political economy, of statesmanship, creative of conditions conducive to the highest development of human happiness.

The work of this Society is to cooperate with other Peace Societies throughout the world, in showing.—

(1) That Peace promotes prosperity and advancement;

(2) That the Peace of the world is in the hands of the People.

(3) That the world's progress towards International Peace has brought us within sight of an International Tribunal, whereby international differences may be adjusted by an International Court of Justice.

(4) That the present is a fitting occasion for directing the eyes of the world to the condition of Canada, consequent on an unbroken Century of Peace.

The Canadian Peace and Arbitration Society therefore submits to the Canadian public the following petition for the signatures of all who favor the Society's aims.

Such public commemoration of the happy conditions that have thus prevailed between Canada and the United States, with the resultant benefits to the two countries, will, it is hoped, also serve as an object lesson to the world as to the influence of Peace upon human progress, and accelerate the arrival of the time when International differences may be settled, not by the arbitrament of the sword, but by appeals to international Courts of Justice.

The Society desires that every Canadian may have an opportunity of signing this petition, and to that end hopes to be able to arrange for its general distribution throughout the country. But as the cost of this work will necessarily be very considerable, it would appeal to those who sympathize with the movement to send money contributions to the treasurer, Wm. Greenwood Brown, 24 King St. West, or to the secretary at Headquarters, 88 College Street.

Signed on behalf of theSociety,
WILLIAM MULOCK, Presisent.
C. S. EBY, Secretary.

Toronto, 10th Sept., 1909.

EDITORIAL COMMENT

Schrieber Another Think

Mr. Collingwood Schrieber is mistaken if he thinks for a moment that the people of British Columbia will ever consent to the importation of Asiatics to build the Grand Trunk Pacific railway through this province —Nelson News.

What Else Could Be

Wait till British Columbia is heard from on that proposition to bring in other than white labor for the G. T. P. mountain section. The scheme will be knocked higher than a cocked hat.—Saskatoon Phoenix.

To Dr. Cook

Boston Globe: Dr. Cook, we give you our admiration. You are a brave man, which nobody can deny. And to show you what the bias of opinion is, we believe, because you are an American, that you did—because you say you did.

Strawberries Net

O. J. Wigen, whose fruit ranch is on Duck Creek, in the Creston District, on the Crow's Nest railway, has sold $4,000 worth of strawberries in one year from a patch of three acres. He estimates his net profit at over $880 per acre.

Methodist Church.

(Sunday, Oct. 3rd.)

Morning at 11, Children's Service.
Afternoon at 3, Sunday School and Bible Classes.
Evening at 7 E. L. prayer meeting.
Evening at 7-30 service as usual.
Tuesday, Oct. 5th Epworth League at 5. p. m., under charge of Missionary Committee.
Thursday, Oct. 7th Mid-week service at 8. p. m.
Friday, Oct. 8th Choir practice at 8. p. m.

Presbyterian Church

(Sunday, Oct., 3.)

At 11 o'clock the Lord's Supper will be celebrated.

At 3 o'clock, Sunday School and Bible class.

Evening service at 7-30. At the recommendation of the General Assembly, the question of the union of the negotiating churches will be discussed.

On Friday evening of this week a pre-communion service will be held at the church at 8 o'clock, at which new members will be received.

CRANBROOK LAND DISTRICT

District of Kootenay.

TAKE notice that I, Edward Elwell, of Cranbrook, occupation Real Estate agent intends to apply for permission to purchase the following described lands:— Commencing at a post planted at the intersection of the east boundary of Lot No. 331 group 1 with the south boundary of of the right of way of the British Columbia Southern railway, thence south 60 chains; thence east 20 chains; thence south 20 chains; thence east 40 chains; thence north 60 chains more or less to the southern boundary of the British Columbia Southern railway right of way; thence following said southern boundary westerly 60 chains more or less to the point of commencement.

Edward Elwell, locator.
Dated September 21st 1909. 39

COAL AND PETROLEUM NOTICE.

Notice is hereby given that 30 days after date, I intend to apply to the Hon. Chief Commissioner of Lands and Works for a license to prospect for coal and petroleum on the following lands situate in the District of Southeast Kootenay, British Columbia, in Block 4593: Commencing at a post that is planted at or near three mile east of the 39 mile post on C. P. R. survey line which is the western boundary of lot 4593, and being the South West corner post of the Walter W. Hay claim
thence east eighty (80) chains;
thence north eighty (80) chains;
thence west eighty (80) chains;
thence south eighty (80) chains;
to the point of commencement, making 640 acres more or less.

Charles E. Webb, Agent.
... Walter W. Hay, Locator.
Located August 2, 1909. 36-5

COAL AND PETROLEUM NOTICE.

Notice is hereby given that 30 days after date, I intend to apply to the Hon. Chief Commissioner of Lands and Works for a license to prospect for coal and petroleum on the following lands situate in the District of Southeast Kootenay, British Columbia, in Block 4593: Commencing at a post that is planted at or near five mile east of the 39 mile post on C. P. R. survey line which is the western boundary of lot 4593, and being the South East corner post of the James S. Dunn claim
thence north eighty (80) chains;
thence west eighty (80) chains;
thence south eighty (80) chains;
thence east eighty (80) chains;
to the point of commencement, making 640 acres more or less.

Charles E. Webb, Agent.
James S. Dunn, Locator.
Located August 3, 1909. 36-5

COAL AND PETROLEUM NOTICE.

Notice is hereby given that 30 days after date, I intend to apply to the Hon. Chief Commissioner of Lands and Works for a license to prospect for coal and petroleum on the following lands situate in the District of Southeast Kootenay, British Columbia, in Block 4593: Commencing at a post that is planted at or near five mile east of the 39 mile post on C. P. R. survey line which is the western boundary of lot 4593, and being the South West corner post of the James S. Dunn claim
thence north eighty (80) chains;
thence east eighty (80) chains;
thence south eighty (80) chains;
thence west eighty (80) chains;
to the point of commencement, making 640 acres more or less.

Charles E. Webb, Agent.
James S. Dunn, Locator.
Located August 3. 1909. 36-5

COAL AND PETROLEUM NOTICE.

Notice is hereby given that 30 days after date, I intend to apply to the Hon. Chief Commissioner of Lands and Works for a license to prospect for coal and petroleum on the following lands situate in the District of Southeast Kootenay, British Columbia, in Block 4593: Commencing at a post that is planted at or near one mile east of the 39 mile post on C. P. R. survey line which is the western boundary of lot 4593, and being the North East corner post of the Rufus B. Sherburne claim
thence south eighty (80) chains;
thence west eighty (80) chains;
thence north eighty (80) chains;
thence east eighty (80) chains;
to the point of commencement, making 640 acres more or less.

Charles E. Webb, Agent.
Rufus B. Sherburne, Locator.
Located August 2, 1909. 36-5

COAL AND PETROLEUM NOTICE.

Notice is hereby given that 30 days after date, I intend to apply to the Hon. Chief Commissioner of Lands and Works for a license to prospect for coal and petroleum on the following lands situate in the District of Southeast Kootenay, British Columbia, in Block 4593: Commencing at a post that is planted at or near one mile east of the 39 mile post on C. P. R. survey line which is the western boundary of lot 4593, and being the North West corner post of the Rufus B. Sherburne claim
thence east eighty (80) chains;
thence south eighty (80) chains;
thence west eighty (80) chains;
thence north eighty (80) chains;
to the point of commencement, making 640 acres more or less.

Charles E. Webb, Agent.
Rufus B. Sherburne, Locator.
Located August 2, 1909. 36-5

COAL AND PETROLEUM NOTICE.

Notice is hereby given that 30 days after date, I intend to apply to the Hon. Chief Commissioner of Lands and Works for a license to prospect for coal and petroleum on the following lands situate in the District of Southeast Kootenay, British Columbia, in Block 4593: Commencing at a post that is planted at or near three mile east of the 39 mile post on C. P. R. survey line which is the western boundary of lot 4593, and being the North East corner post of the Rufus B. Sherburne claim
thence west eighty (80) chains;
thence south eighty (80) chains;
thence east eighty (80) chains;
thence north eighty (80) chains;
to the point of commencement, making 640 acres more or less.

Charles E. Webb, Agent.
Rufus B. Sherburne, Locator.
Located August 2, 1909. 36-5

COAL AND PETROLEUM NOTICE.

Notice is hereby given that 30 days after date, I intend to apply to the Hon. Chief Commissioner of Lands and Works for a license to prospect for coal and petroleum on the following lands situate in the District of Southeast Kootenay, British Columbia, in Block 4593: Commencing at a post that is planted at or near three mile east of the 39 mile post on C. P. R. survey line which is the western boundary of lot 4593, and being the North West corner post of the Oliver Crockett claim
thence south eighty (80) chains;
thence east eighty (80) chains;
thence north eighty (80) chains;
thence west eighty (80) chains;
to the point of commencement, making 640 acres more or less.

Charles E. Webb, Agent.
Oliver Crockett, Locator.
Located August 2, 1909. 36-5

COAL AND PETROLEUM NOTICE.

Notice is hereby given that 30 days after date, I intend to apply to the Hon. Chief Commissioner of Lands and Works for a license to prospect for coal and petroleum on the following lands situate in the District of Southeast Kootenay, British Columbia, in Block 4593: Commencing at a post that is planted at or near five mile east of the 39 mile post on C. P. R. survey line which is the western boundary of lot 4593, and being the North East corner post of the Oliver Crockett claim
thence south eighty (80) chains;
thence west eighty (80) chains;
thence north eighty (80) chains;
thence east eighty (80) chains;
to the point of commencement, making 640 acres more or less.

Charles E. Webb, Agent
Oliver Crockett, Locator.
Located August 3, 1909. 36-5

IN THOSE DAYS

all people were not learned in reading, BUT NOW it is quite different, we ALL READ—and advertisements are common, but this one is worthy of your attention because it brings to your notice

Anchor Brand Flour

the kind that will give you the results in baking so much desired by all housewives. If you are still doubtful and want

AN OBJECT LESSON

just buy a bag of it. The price may be a trifle more than you pay for the ordinary kinds, but, you don't care for 5c—or even 10c—do you? and you'll be convinced that

YOU DON'T NEED A LANTERN

to find out where the quality is. Its superiority over other flours is as clear as

THE NOON-DAY SUN

Of course you are up-to-date, you have a Telephone? Well, to put it to the very best use—just "ring up" your dealer and order a bag of

Anchor Brand Flour

MANFD. BY

Leitch Brothers Flour Mills, Oak Lake, Manitoba.

CAMPBELL & MANNING

SOLE AGENTS.

MEN'S UNDERWEAR

Say what about that Fall and Winter Underwear you want. Yes, of course, we keep Stanfield's make. You can depend on it not to shrink in the washing and as for wear, you cannot find anything to equal it let alone beat it.

"Stanfield's"

IS GOOD UNDERWEAR.

We have Fine, Medium and Heavy weights in all qualities. Special orders for OUTSIZED MEN can be made to order. Call now and get your measure taken. Don't leave it till the cold weather comes.

Prices $1.25, $1.50. $2.00, $2.25 to $3.00 a Garment

Burns Bros The Popular Store Cranbrook. B. C.

ARE YOU AWAKE?

If Not Try One of Our Alarm Clocks

They give satisfaction and are warranted. Prices each .....$1.50 and $2.50

We Make a Specialty with Repairs

If You are not Getting Every Satisfaction Try Us

Raworth Bros.

C. P. R. Watch Inspectors Cranbrook

THE CELEBRATED

BELL PIANOS

are sold only by

The Montelius Piano House Limited

439 - 441 Hastings Street, Vancouver, B.C.

WRITE FOR DESCRIPTIVE CATALOGUE.

Branch Store 413 Josephine Street, Nelson, B.C.
George Welch, Selling Agent, Cranbrook, B.C.

H. H. STANTON, Manager for all Eastern B.C. Business.

Phone 56

THE QUALITY STORE

Gold Standard Teas and Coffees

PEACE and CONTENTMENT will surely reign in the home if you use only

ANCHOR BRAND FLOUR
Makes Best Bread

CAMPBELL & MANNING

Staple and Fancy Grocers

LOCAL NEWS.

Is your name on the voters' list?

A. Lund, of Wardner, was in the city Monday.

H. A. Walsh, of Cleveland, Ohio, was in town Monday.

Entire change of programme at the Edison Theatre tonight.

W. O. Sherwood, of Pincher Creek, was in the city Tuesday.

C. F. King, of Kalispell, Mont., was in town Wednesday.

J. P. Farrell, a Moyie mining man was in the city Wednesday.

Ed. Covell, of Moyie was at Cranbrook Wednesday on business.

Don't miss seeing the moving pictures at the Edison Theatre tonight.

Mr. and Mrs. T. T. McVittie, of Fort Steele were in town Saturday last.

Mr. and Mrs. A. C. Fair, of Aberdeen, were Cranbrook visitors Wednesday.

C. E. Smith, representing Dawson & Co., of Montreal was in town Saturday last.

E. Small, left on Wednesday for Canal Flat, where he will fit up his new hotel.

W. J. Allen, returned Sunday last from Spokane, and went to Marysville Monday.

Mr. J. Stewart, and Miss Stewart, of Halifax, N. S., were visiting at Cranbrook Wednesday.

F. W. Burgess, G. R. Wilson and C. M. Pennstock of Wardner were in the City Sunday last.

N. W. Douglas, of Taber, and T. C. Douglas of Bull River spent Sunday last in Cranbrook.

Cranbrook needs a fire alarm system and needs it sorely. The present one is wholly inadequate and too antiquated.

S. McLeod, of Montreal, J. McLaren, of Galt, and G. H. Baird, of Portland were registered at the Cranbrook Wednesday.

J. Carroll, of Taber, E. A. McKenzie, of Winnipeg, and A. Sampson of Fernie were guests at the Cranbrook Monday.

F. B. Edwards of Brandon, Fred. Ritchie of Vancouver, and Wm. Carlin of Fort Steele were guests at the Cranbrook Sunday last.

Mr. and Mrs. J. M. Hatch, of Springfield, Ill., and Miss Abbie Hatch, of Lethbridge, were visiting at Cranbrook this week.

Mr. and Mrs. J. Talbot, Mr. and Mrs. B. H. Strobell, Mrs. J. Smith, W.H. Berges, and A. W. Anderson, all of Kaslo, were Cranbrook visitors Monday.

Mr. and Mrs. H. D. Ewing, and Masters J. D. and H. Ewing and Miss Dunlop, of Yonkers New York, were registerred at the Cranbrook Sunday last.

A look round Cranbrook stores today would convince the most skeptical that citizens do not have to look past their own shopping places for the best there is.

Ed. Bray, of Victoria, spent this week in Cranbrook. Mr. Bray is an old timer in Southeast Kootenay, was mail carrier, when all mail was packed in from Walla Walla.

—Which? A bare floor, cold, difficult to keep clean, dusty and comfortless; or one sanitary, spotless and cozy. You can have the latter with Linoleum kept by the C.C.S.

For the first time in the history of Toronto, two Chinamen have been arrested for fighting. Slowly the Celestials are accommodating themselves to the ways of western civilization.

You need a heater! You will get more real comfort from a McClary Heater than any other stove. You will be agreeably surprised too at the price. It will be to your advantage to look over our lines. PATMORE BROS.

Repeat it—"Shiloh's Cure will always cure my coughs and colds."

Foley's Superba Chocolates

"The Chocolates with the Whipped Cream Centres."

Both our "Superbas" and "Canadian Girl" Chocolates are famous for their rich, delicious Whipped Cream Centres."

Description won't describe them. You must taste them for yourself.

All Foley's Chocolates please the palate and are good for you. Ask for Foley's wherever Best Candy is Kept.

Foley Bros. Larson & Co.

Edmonton WINNIPEG Vancouver

E. Prettie, of Wardner, was in the city Tuesday.

A. C. Wilmott, of Jaffray was in Saturday last.

P. Jensen, of Fort Steele was in the City Tuesday.

L. B. Rainforth, of Spokane, was in town Thursday.

E. A. Hill, of Moyie, was in the city Wednesday.

F. Downs, and J. Downs, of Brandon were in the city Thursday.

James Finlay was at Spokane during the early part of this week.

Mr. and Mrs. R. H. Stewart of Roosland, were in the city Thursday.

Born— At Cranbrook, Saturday September 25th, to Mr. and Mrs. E. H. Patmore, a son.

H. B. Gilmour, of Vancouver representing the Wattrous Engine Co., was in town Monday.

Mayfesionnaise dressing should be a popular condiment at the St. John banquet to Mr. Pugsley.

C. O. Douglass, of Montreal, John Allen, of Montreal, and E. McDonald of Nelson, were at the Cranbrook Wednesday.

As a special inducement to new subscribers, the Merritt Herald will give a return trip ticket to the North Pole with every receipt for two plunks.

The majority of people are more concerned as to where their winter overcoat, and fuel, are coming from than to whom credit is due for discovering the North Pole.

Candidates are cropping up thick, in the Fernie riding, for political honors, no less than four being already in sight, with still another looking toward Victoria.

On Monday Mars was as near the earth as it ever will be. It was not conspicuously near, the distance seperating us from the ruddy orb being a matter of 35,000,000 miles. But what's 35,000,000 miles among friends

It is against the law of the province for boys under 16 to carry fire arms unless accompanied by parents or guardians. The practice is altogether too common here and exposes many lives to danger.

Heating stoves are in demand these cool evenings; McClary's stoves are heaters; we handle McClary's heaters. These heaters make many friends for us. You need a heater; we need you; our satisfaction will be mutual. Lets get together. PATMORE BROS.

CRANBROOK LAND DISTRICT

District of Kootenay.

TAKE notice that sixty days after date, I Robert Macdonald of Wycliffe occupation bookkeeper, intend to apply for permission to purchase the following described lands:—

Commencing at a post planted at the Southwest corner of Lot No. 5985, thence north (40) forty chains, thence west (35) thirty-five chains, thence south (40) forty chains, thence east (35) thirty-five chains to point of commencement, containing in all about (140) one hundred and forty acres.

Robert Macdonald. Locator.
Geo. N. Tomilson. Agent.
Dated Sept. 4. 1909. 37

This Is All Hot Air

and we are ready to peddle it in large quantities in every house in the City. We have just received

One Car of Furnaces and Heating Stoves

and whether you install a hot air furnace or merely have a Moffat Heater set up we

Guarantee Entire Satisfaction

in either case. Our workmen are the very best of mechanics, but comment in this respect is needless, as the name of McCallum is always coupled with expert workmanship. We have beaten all records in the sale of

Moffat Heaters

during the past week and have

Come To The Conclusion

that the Cranbrook residents know a good heater when they see it, as apart from its heating capacities the Moffat is the best finished heater on the market today.

Buy from us and save money

McCallum & Co.,

The Hardware Men

Cranbrook, B. C.

J. S. Gusty, of Fernie was in the city Friday.

Chas. Burt, of Nelson, was in the city Friday.

On the development of the Canadian west the railways and the banks play almost equally important parts.

F. H. Letz, of Montreal, W. J. Shields, of Vernon, and A. M. Jarvis, of London, were at the Cranbrook Thursday.

J. C. Nelson, of Haileybury, Ont., was in the city this week. Mr. Nelson is an old time mining man, was here in the early days of 1890.

C. Ames, of Vancouver, R. W. Woods, of Fernie, and W. B. Robertson, of Revelstoke were guests at the Cranbrook Thursday.

The close of navigation this autumn will witness the greatest accumulation of wheat at the terminal elevators in the history of Canada.

His honor Judge P. E. Wilson held a sitting of the county court on Wednesday at Fernie, the docket consisted of several civil cases.

If the Lady who exchanged two window screens at McBride's Hardware store last week will call there again, she will hear of something to her advantage.

COAL AND PETROLEUM NOTICE.

Notice is hereby given that 30 days after date I intend to apply to the Honourable Chief Commissioner of Lands and Works for a license to prospect for coal and petroleum on the following described lands, situate in Flathead, Block 4593, district of east Kootenay, province of British Columbia; commencing at a post situated two miles south and one mile east of the southeast corner post of lot 8363, thence south 80 chains; thence east 80 chains, thence north 80 chains, thence west 80 chains to place of commencement, containing 640 acres.

Locator, Edward C. Moe
Agent, D. A. Cate.
Witness, C. M. Conway.
Dated July 24th, 1909. 33-5

UNDERTAKING

Calls Promptly Attended

DAY PHONE No. 9

NIGHT PHONE No. 236

R. H. DWYER.

Funeral Director and Embalmer, in charge.

D.J.JOHNSON

CARPENTER AND BUILDER

CONTRACTS SOLICITED.

HOUSES

For Sale or Rent at Reasonable Prices.

Office& Workshop—Lewis St.

Phone No. 98.

STEWART'S

The Leading Fruit Store.

PRESERVING PEACHES, PLUMS, PEARS, CRAB-APPLES, TOKAY GRAPES, MELONS, TOMATOES, CUCUMBERS.

HAZELWOOD ICE CREAM,

STEWART'S FINE CHOCOLATES

HUGH STEWART

Armstrong Ave. Phone 75

VISIT DR. KELLEY'S GREAT MUSEUM

The Largest Anatomical Museum in the West.

Dr. Kelly—Diseases of Men. Twenty years' experience in the treatment of weakness, nervous troubles or any contracted ailments. A positive cure in every case undertaken. Consultation free and strictly private. Treatment personally or by letter.

DR. KELLEY'S MUSEUM

210 Howard St., Spokane, Wash.

Catarrh Cured

I can cure catarrh, no matter how long standing. Catarrh is an inflammatory affection of any mucous membrane in which there are congestion and swelling, either in the head or stomach. Since coming to Southeast Kootenay I have cured over 200 cases. I positively guarantee a cure or money refunded. Summer is the time to get rid of your catarrh, call and see me.

DR. TAIYEE,
Cranbrook, B.C.

Residence near N. A. Wallinger's residence.

PREMIUM SOUVENIR



AIR TIGHT

The Premium is a first-class Air-Tight Wood Heater, oval in shape, with cast iron top and bottom, the body is of polished steel, with an inner lining of heavy plain steel. Wood can be put in at the large opening in the top or at the end feed door.

Has machine fitted Hot Blast Damper which makes the stove air-tight, and it holds fire.

Made in three sizes and fitted with artistic top ornament, with nickeled band and foot rails.

The Souvenir stands for quality

Supreme Souvenir Range

We Cannot Buy a Better One



The Special Features

Are worthy of note. The oven door catch which is automatic and absolutely sure: The exposed and adjustable oven door spring; The all important and easily accessable cleanout. The broiler and poker doors; The simplest of oven dampers; The large ash pan and screw draft damper in ash pit door, and tea shelves.

J. D. McBRIDE, HARDWARE CRANBROOK

PATMORE BROS

Heating and Plumbing Engineers . . . .

OUR AIM Is to give the comfort-seeker the fullest sense of comfort with the least sense of apparatus—the most satisfying results at the least expense of fuel and of labor, with freedom from repairs, and a durability equal to the life of the buildings in which the heating systems are installed.

Our Systems of Heating meet these requirements exactly. They are the efficient, silent, reliable servant of the house owner—an adjunct which does more for the cheer and healthfulness of home-lifeth an any other material feature or decoration of home

NATURES FERTILIZER

To get the best results from your fruit trees you must put nourishment into the ground.

Try Our Dried Blood Fertilizer Blood and Bone Mixture Tankage.

P. BURNS & CO.

Phone 10 P. O. Box 3.

Ham and Bacon

Our smoked meats are always fresh stock. We are sure that if you try them once you will agree with us that they are the best flavored and most wholesome smoked meats you have ever eaten.

P. Woods & Co.

PHONE 57 P. O. BOX 154

R. J. Binning

PHOTOGRAPHER AND PICTURE-FRAMER

STAIRS NEXT TO ARNOLD & ROBERTS

C. R. WARD, Manager C. J. LITTLE, Secretary.

The Cranbrook Agency Co.

REAL ESTATE, INSURANCE EMPLOYMENT

PHONE 280 P. O. BOX 19

Cranbrook, - - B. C.