EMPRESS OF FRANCE

TO THE
GATEWAY PORTS
OF THE WORLD

CANADIAN
PACIFIC

IT SPANS THE WORLD



The
Ask Mr. Foster
Travel Information
Service
Foster & Kleiser
PORTLAND, ORE.

1925 Round the World Cruise

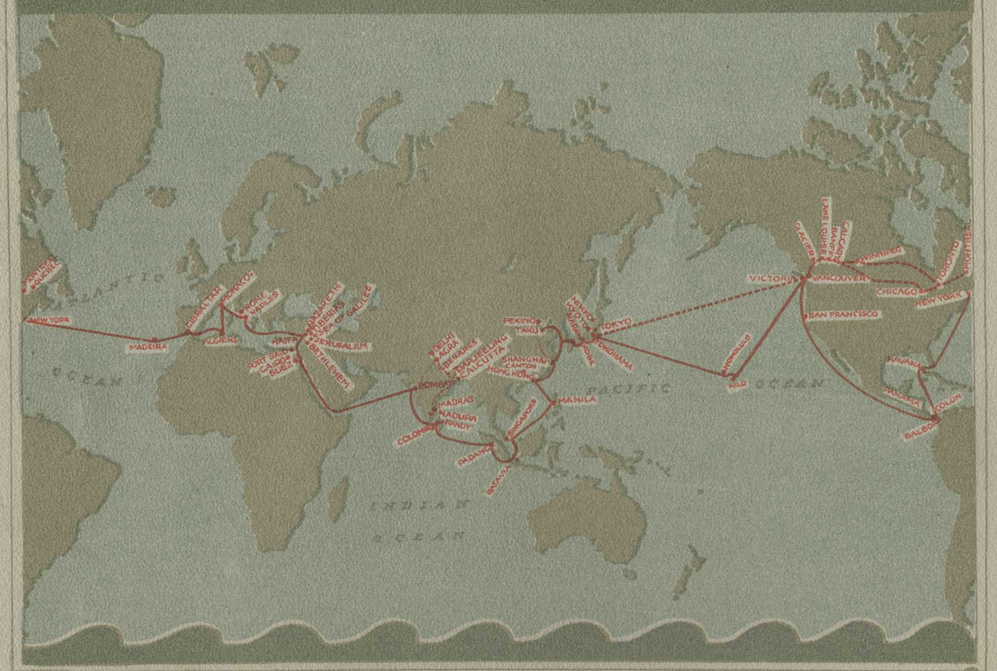

of the Empress of France

CANADIAN PACIFIC CRUISE
TO THE GATEWAY PORTS OF THE WORLD

EMPRESS OF FRANCE

FROM NEW YORK

JAN. 14TH TO MAY 23RD

1925

HOLLING

PRINTED IN CANADA

EMPRESS *of* FRANCE
CANADIAN PACIFIC

JASON of the Argonaut, Leif Ericson, Columbus, Vasco di Gama, Jacques Cartier, Magellan, Sir Francis Drake, George Vancouver, Captain Cook are but a few of the great names of old sea-rovers who have tracked the far-flung sea-coasts of many oceans for the eternal glory of the human race. Through their adventurous voyages the world has gradually been revealed to future generations, a world of marvellous variety and entrancing beauty. That world can only be understood by those who circumnavigate it, and to make this understanding easy, this Cruise of the Empress of France has been arranged.

THIS magnificent vessel has already sailed the seven seas, and is equipped for every climate. Each country on the route is reached at an equable season of the year. This route embraces twenty-seven ports, each of which is a gateway to a wonder-world of its own and serves as an *entrepôt* to the traffic of the world, as a meeting ground for innumerable human races.

THE circumnavigators on the Empress of France will return home laden with the rich experiences, the culture, the mental and perhaps also the physical treasures gathered from eighteen different countries and from contact with the costumes, crafts and civilizations of fifty different races. They will see the pageant of the world from the progressive West to the barbaric splendour of the East. Shrines, mosques, temples, cathedrals, palaces and the sacred treasures of the fabled Orient will be revealed to the gaze of these fortunate travellers.

THE voyage starts from New York on January 14th and calls at the various ports at the most seasonable time of the year, so that the traveller enjoys as it were a perpetual Spring. One could not imagine a more delightful way than this in which to spend four months, the memory of which must for ever remain imperishable.



MADEIRA - GIBRALTAR

LEAVING NEW YORK at a time when the inclement weather drives those who can afford to escape to more equable climes, the EMPRESS OF FRANCE anchors first off the balmy shores of Madeira, an island of mountains thrown up as high as six thousand feet above the sea by volcanic action from the still unfathomed ocean bed. Precipitous slopes flank the island fluted with deep ravines, which give an almost architectural richness to the island's pedestal of cliff-bound shores. The rich and fruity wine produced from its abundant vineyards has given to Madeira a particular fame. The port is FUNCHAL, up the steep streets of which the traveller may be borne in a litter carried by bearers or be hauled over the cobbles on the curious native sleds. An excursion has been arranged to Terriero da Lucta, commanding a marvelous view of the Bay. It was at Funchal that Christopher Columbus wooed and won his wife, and in the Rua Dereita a tablet marks the site of his home. The fleet of three ships, the Santa Maria, the Pinta and the Niña, with which Columbus set out on his great voyage of discovery in 1492, is illustrated on the opposite pages.

IN one of the stories of John Russell's "Where the Pavement Ends" one reads of the charm and color of this Old World island town, "lying like a flower wreath on a mailed breast, with its rioting gardens, its twisting streets, its grim basalt barriers and savage beaches."

GIBRALTAR stands on guard like a rock-mounted policeman on an ocean trail. The famous fortress of the British Empire was originally named after a Moorish invader of the Eighth Century, whose castle still remains. Known to the ancients as one of the Pillars of Hercules, it was formerly considered as the Western extremity of the world. The legend runs that Hercules raised the crags on each side of the Straits while breaking through a channel between the Atlantic and the Mediterranean. The Rock itself is three miles long and from a half to three-quarters of a mile in breadth, its height reaching to 1,400 feet. Pitted with vast caverns, it reveals natural corridors of stalactites. Captured from Spain in 1704, Gibraltar survived a famous siege from 1779-1783. The Empress of France will cruise around the Bay for an hour or so to view the Rock of Gibraltar.

"MIGHTY and threatening appeared the fortifications" wrote George Borrow, author of *The Bible in Spain*, in a memorable passage, "and doubtless viewed in any other situation would have occupied the mind and engrossed its wonder; but the hill, the wondrous hill, was everywhere about them, beneath them or above them, overpowering their effect as a spectacle—Tarik and the old giant (Hercules) may have built upon it; but not all the dark race of whom Tarik was one nor all the giants of old renown of whom the other was one, could have built up its crags or chiselled the enormous shape to its present mass."

CERTAIN RECORDS AROUND THE WORLD

Jules Verne's Phileas Fogg. 1872. London and return. Time 80 days. Left Reform Club, London, October 2, 1872. Arrived Reform Club, London, December 21, 1872.

Nellie Bly. 1889-90. New York and return, via Mediterranean and Indian Ocean. Time 72 days 6 hours 11 minutes. Left New York November 14, 1889. Arrived New York January 25, 1890.

John Henry Mears. 1913. New York and return, via Trans-Siberian route. Time 35 days 21 hours 35 minutes 4-5 second. Left Sun Building July 2, 1913. Arrived Sun Building August 6, 1913.

ALGIERS-MONACO-NAPLES

ALGIERS for 300 years was the stronghold of the Barbary pirates, until France took hold, and the Kasbah at the crest of the hill still recalls the rule of the once terrible Barbarossa and the Deys of Algiers. The Boulevard de la Republique fronts a harbour which Barbarossa built for his piratical galleys and which now gives shelter to over sixteen thousand ships a year. Parallel with this is the cosmopolitan shopping street of Bab-Azoun (Gate of Grief), where the veiled charmers from rich Algerian harems and the dusky beauties of the Sahara study the latest things from Paris through the alluring plate-glass windows. The city now is half Europeanized, but up the steep narrow streets of the native quarter, one finds oneself already in the world of the Arabian Nights.

ACROSS the Mediterranean the ship now turns to MONACO, the high-stepping principality on the south-eastern coast of France, at which all the Puritan world shakes its finger. Within its tiny area more fortunes have been lost and won than lives have been squandered on the battlefields of Europe. The tables at the Monte Carlo Casino are forbidden to the twenty thousand local inhabitants, who, however, have the consolation of being exempt from taxes. Monaco is traversed by the splendid Corniche road. A drive has been arranged to Nice, along this magnificent highway, with its vistas of lovely gardens and of cliffs surmounting the azure sea.

NAPLES is the next port of call, the largest, busiest and most populous port in Italy. Here opportunity is given to see the chief points of interest in the city and to visit POMPEII.

> "NEARLY seventeen centuries had rolled away when the City of Pompeii was disinterred from its silent tomb, all vivid with undimmed hues; its walls fresh as if painted yesterday—not a hue faded on the rich mosaic of its floors—in its forum the half-finished columns as left by the workman's hand—in its gardens the sacrificial tripod—in its halls the chest of treasure—in its baths the strigil—in its theatres the counter of admission—in its saloons the furniture and the lamp—in its triclinia the fragments of the last feast—in its cubicula the perfumes and the rouge of faded beauty—and everywhere the bones and skeletons of those who once moved the springs of that minute yet gorgeous machine of luxury and of life!"
>
> (*From Bulwer Lytton's "The Last Days of Pompeii."*)

AT Naples the Farnese Sculptures and other priceless treasures, illustrating the life of the Roman Empire, from the buried cities of Pompeii and Herculaneum, are to be found in the National Museum. The Castel Nuovo, built six hundred years ago, is the dungeoned palace of the French Kings of Anjou and the Spanish Kings of Aragon. Of particular human interest are the arches of the San Carlo Theatre, where the public scribes take down the love letters of the girls who cannot write. An optional excursion has been arranged for those who wish to visit Rome.

HOLY LAND

HAIFA, port of call for the Holy Land, is on the Bay of Acre, not very far from the town of Acre, famous in the annals of the Crusades. The ruins of the Crusaders' Wall at Acre may still be seen. It was from the sands of the Bay of Acre that the Tyrian purple was extracted. Mount Carmel, where Elijah challenged and defeated the 450 prophets of Baal, is also close at hand.

MANY places in NAZARETH are identified with the boyhood of Jesus—Mary's Well, the fountain of still sweet water to which the women bring their jars, the grotto of the Carpenter's Shop found under an old church built by the Crusaders.

> "However deep the builder may be obliged to dig to reach it, no other foundation than the virgin rock contents the Nazarene. The craftsmen ply their several trades, always seated, if it be possible, either at their doors, or in the street. Most of the old-fashioned tools are still in use; but in carpenters' shops the modern innovation of a work-bench has been introduced, so that the carpenter stands at his work instead of sitting with his plank on his lap, as it is possible that Joseph the carpenter did nineteen hundred years ago. The dwellings, as elsewhere in the East, are not cumbered with much furniture."
>
> (*Dr. John Fulton, in "Palestine, the Holy Land."*)

TIBERIAS, Magdala, the steep places down which plunged the Gadarene Swine, the slopes on which Christ preached his Sermon on the Mount, all these are still pointed out beside the SEA OF GALILEE. At Cana of Galilee, the Greek Church contains an earthen jar which is claimed to be one of those in which the water was turned into wine at the marriage feast. The spring is still shown from which the water is said to have been drawn for Christ's first miracle. The fishermen are still drawing in their nets as in the days of the Apostles.

JERUSALEM has been destroyed and rebuilt so often (sixteen times at least) that some of the original streets in David's Royal City are now eighty feet underground. Traces of the wall built by Herod may still be found at the Wailing Place of the Jews.

> "Jerusalem is the pilgrimage city of the world. Sacred to the Christians, the centre of Jewish religious devotion and national dreams, it is also a second Mecca to the Mohammedans . . . . The prophet Mohammed himself said that one prayer here was worth a thousand elsewhere. The Christians of the Eastern churches are brought up in much the same faith . . . From the wilds of Abyssinia, from the flat plains of Egypt, from the mountain fastnesses of Greece, and from all over Russia, even to the borders of Siberia, they come to drop their tears upon the tomb."
>
> (*Frank G. Carpenter, in "The Holy Land and Syria."*)

THE Church of the Holy Sepulchre is built on the traditional rock of Calvary and in the centre of the church is the traditional tomb of Christ. The Mosque of Omar, or Dome of the Rock, covers the rock on the summit of Mount Moriah on which Abraham offered the sacrifice of Isaac. Here was the original Temple of Solomon, and here, according to the Mohammedans, the Angel Gabriel will blow the Last Trumpet. Below it is the Garden of Gethsemane, now much frequented by pilgrims. David's Tower is one of the buildings that was standing in the days of Christ. Very impressive is the view from the neighboring Mount Olivet, with its panorama of Jerusalem, Judea and the Dead Sea.

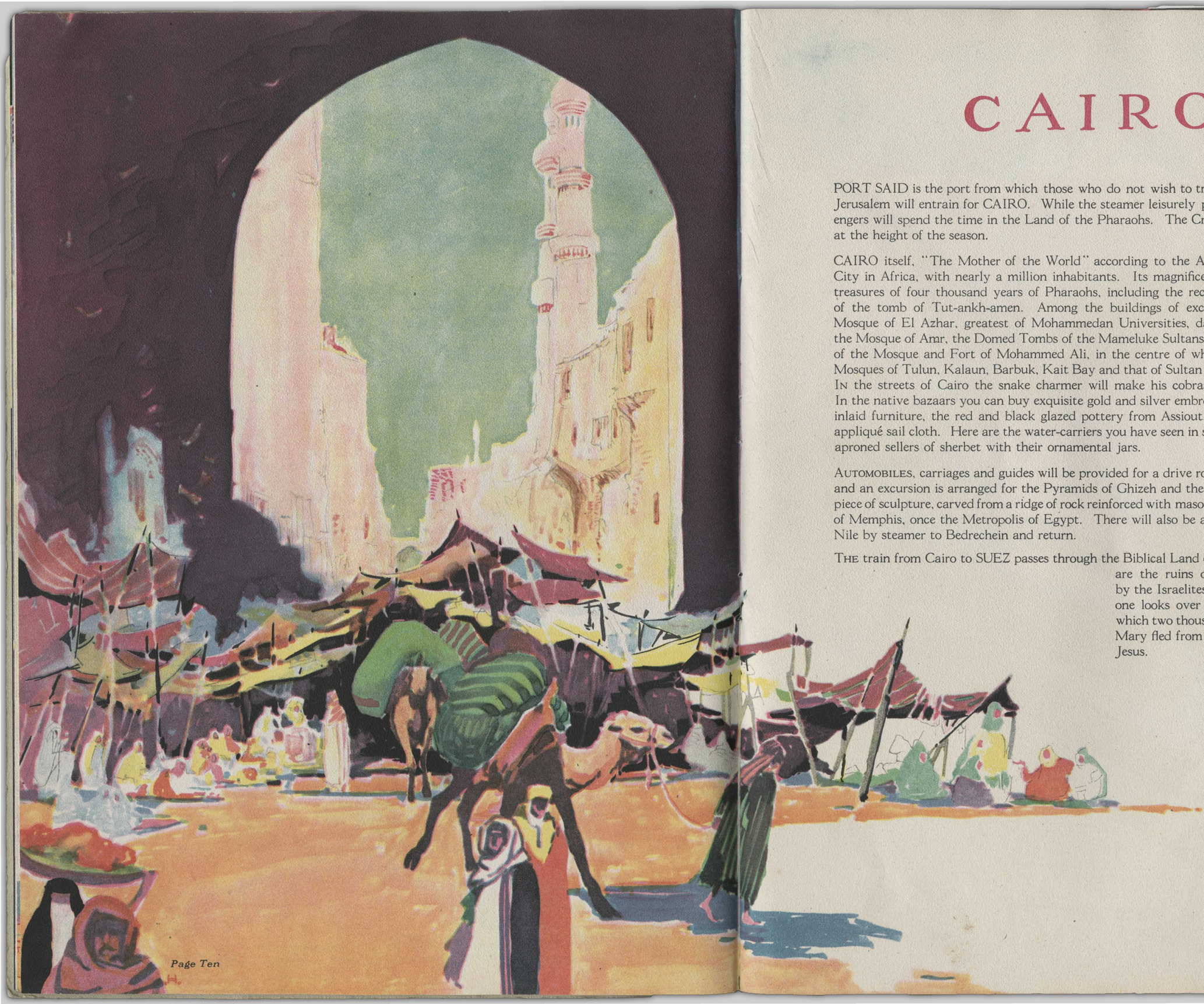

CAIRO

PORT SAID is the port from which those who do not wish to travel overland by way of Jerusalem will entrain for CAIRO. While the steamer leisurely proceeds to Suez, its passengers will spend the time in the Land of the Pharaohs. The Cruise is timed to hit Cairo at the height of the season.

CAIRO itself, "The Mother of the World" according to the Arab phrase, is the largest City in Africa, with nearly a million inhabitants. Its magnificent Museum contains the treasures of four thousand years of Pharaohs, including the recently discovered marvels of the tomb of Tut-ankh-amen. Among the buildings of exceptional interest are the Mosque of El Azhar, greatest of Mohammedan Universities, dating from the year 971, the Mosque of Amr, the Domed Tombs of the Mameluke Sultans, the tall slender minarets of the Mosque and Fort of Mohammed Ali, in the centre of which is Joseph's Well, the Mosques of Tulun, Kalaun, Barbuk, Kait Bay and that of Sultan Hasan, dating from 1358. In the streets of Cairo the snake charmer will make his cobras dance on the sidewalk. In the native bazaars you can buy exquisite gold and silver embroideries, hammered brass, inlaid furniture, the red and black glazed pottery from Assiout, silks, Egyptian mats or appliqué sail cloth. Here are the water-carriers you have seen in so many pictures, the red-aproned sellers of sherbet with their ornamental jars.

Automobiles, carriages and guides will be provided for a drive round this fascinating city, and an excursion is arranged for the Pyramids of Ghizeh and the Sphinx. This marvelous piece of sculpture, carved from a ridge of rock reinforced with masonry, guards the Cemetery of Memphis, once the Metropolis of Egypt. There will also be an excursion on the River Nile by steamer to Bedrechein and return.

The train from Cairo to SUEZ passes through the Biblical Land of Goshen. Near Zazazig are the ruins of Bubastis, a city built by the Israelites. From the car windows one looks over the wide plains through which two thousand years ago Joseph and Mary fled from Palestine with the infant Jesus.



THE NILE

"EGYPT is the gift of the Nile," said Herodotus, the old Greek historian. According to legend, the Nile is the oldest river in the World, 3,473 miles long, and drains an area of over a million square miles, although there are no branches from within 1,700 miles of its outlet. On the river banks Abraham pitched his tent, but two thousand years before that the Sphinx was carved out of the solid rock, and civilization has been traced into a still remoter antiquity of four thousand years before even the Sphinx lifted mysterious eyes over the desert.

INDIA

BOMBAY, the next port of call, is one of the great seaports of the world. A STAY of a week has been allowed here, so as to enable those who take this Cruise, not only to see the sights in this fascinating city of the Orient, thronged as it is with the peoples of a hundred races, but also to tour inland to see Delhi and the exquisitely beautiful Taj Mahal at Agra. In the Great Bazaar the native merchants offer their richly decorated wares and handicrafts. Not far off are the Hanging Gardens and the Towers of Silence, where the Parsee Worshippers of Fire dispose of their dead. The Victoria and Northbrook Gardens are set out with flowers in tropical profusion.

DELHI, with its celebrated street, the Chandni Chauk, was the capital of the Afghan and Mohammedan Empires and is now the official Capital of British India. Here is the Fort and Palace of Shah Jehan, superbly decorated with inlaid work and carving, notable for the Painted Palace of the Chief Sultana, the Royal Baths, and the Audience Hall with its inscription "If there is a Heaven on Earth, it is this—it is this!" Here, too, is the Jama Masjid, claimed to be the finest mosque in India. The battered walls of the Kashmere Gate recall the historic days of the Indian Mutiny.

AGRA, another walled city, was the Capital of the Mogul rulers before it yielded place of honour to Delhi in 1658. Deeply interesting are the Fort with Shah Jehan's Glass Palace and the Pearl Mosque, the Anguri Bagh or Grape Garden, and the various palaces. But exquisite above all is the Taj Mahal or Peerless Crown, built for Queen Nur Jehan in 1630. Twenty thousand workmen took twenty-two years to build this marvelous structure.

INDIA–CEYLON

BENARES, the Holy City of the Hindoos and the capital of Brahminism, has fifteen hundred temples and mosques and is visited by over a million pilgrims every year. From the Ghats, or bathing steps, the pious wash away their sins in the sacred waters of the Ganges. At the Burning Ghats the dead are burned and thrown into the river. The Masjid of Aurungzebe, marked out by its two minarets, commands a notable view of this amazing city.

CALCUTTA, on the Hooghly, is a hundred miles inland from the Bay of Bengal. The splendid houses of the rich merchant princes vie with the palaces of the Indian potentates. With its swarming population of a million and a quarter, Hindoo, Mohammedan and Christian, Calcutta offers endless fascination to the student of the human race. The present Post Office covers the spot once known as the Black Hole of Calcutta.

MOST thrilling of all railroad trips is that to DARJEELING, the famous summer resort in the Himalayas. The train climbs up 7,000 feet in fifty miles, with glorious views of Mount Everest and Kinchinjunga.

CEYLON. As the EMPRESS OF FRANCE approaches COLOMBO, Adam's Peak looms in the background, famous for the titanic footprint which the Mohammedans say was made by Adam after his banishment from the Garden of Eden, when he stood on one foot for a hundred years by way of penance.

THE harbor of Colombo is protected by a splendid breakwater against which the wildest storms of the south-west Monsoon break themselves in vain. Since 1795, Ceylon has been a Crown Colony in the British Empire. To-day it is one of the great tea producing countries, and owing to the wealth of its pearl fisheries is known as the "pearl garden of the world." Four days are scheduled for Ceylon. Drives are arranged to Victoria Park, through the Pettah, or picturesque native quarter, and through the luxuriant avenues of palms to Galle. The red roads, the brilliant vegetation and the gay costumes combine to make a picture of intensely vivid color. The streets are thronged with Singhalese, shaven Tamils from Southern India, Arabs, Parsees and white-capped Moormen. Highly picturesque are the bullock-bandies or two wheeled carts with hoods of cocoanut leaf drawn by yoked oxen.

A TRIP will be made to Mount Lavinia, and an excursion to KANDY, the ancient Capital, on the shores of a lovely lake, celebrated in particular for the temple containing Buddha's Tooth. The road into the interior climbs through a succession of romantic gorges, and overlooks the great plantations. The island is rich in rubies, sapphires and moonstones, and the natives are skilful in the crafts of jewelry. At Kandy the botanical gardens of Peradeniya are particularly interesting to the lover of tropical flowers.

SUMATRA

The EMPRESS OF FRANCE now enters the Malay Archipelago with its picturesque and romantic seacraft and skylines of volcanic mountains soaring over 11,000 feet high. Padang—Pandjang is probably the least European of all the places visited on this World Cruise. Its quaint steep-roofed houses of carved wood and native Sumatran costumes are a delight to the photographer. The scenery traversed from the port of Emma Harbour to Padang itself is entrancingly beautiful. Unique are the native dances and the shadow pantomimes; alluring indeed are the curios, the batik and the masterpieces of native craft. In Sumatra and Java we are in the mysterious country and sub-tropical paradise of Joseph Conrad's romances.

JAVA

THE next port is BATAVIA, capital of the Dutch East Indies, on the island of Java. According to the geologists, this island is essentially volcanic, for volcanic forces made it, occasionally devastate it, and continue to fertilise it. The Botanical Gardens of Buitzenzorg are unrivalled for the study of tropical flora, and the island contains over 5,000 known species of plants, including 562 varieties of orchids. So luxuriant is the vegetation that even tall trees are found in blossom. The Ethnological Museum at Batavia is of fascinating interest. Among the crafts for which the Javanese are noted, that of the decorated cloth, known as batik, appeals particularly to the artist.

SINGAPORE

SINGAPORE, known in Malay history as the City of the Lion, is essentially a city of the British lion. It is the Gibraltar of the East, and owing to its position between India, Hongkong and Australia looms large in the naval expenditure of the British Empire. Its harbour is one of the most fascinating in the world, owing to the variety of the craft that take shelter in its roomy shelter, for it is the chief entrepot for the East Indian traders. Ships of every nation are to be found lying off its docks, most picturesque of all being the Malay sailing vessels, for the Malays are a great sea-faring race and owing to their peculiar characteristics have been termed sea-gypsies.

SINGAPORE, on an island, at the southern end of the Malay Peninsula, is the busy capital of the Straits Settlements, with a population of over 300,000. Tin and rubber, spices and gums, rattan and copra, are some of the exports of this Malaysian port. Half the tin of the world is said to have passed through the smelting works on the island of Pulau Brani, and the rubber plantations are of enormous value. The population is a highly colored epitome of the Orient. In 1911 there were in the Straits Settlements 240,000 Malays, 370,000 Chinese and 82,000 natives of India. The Chinese, who are steadily immigrating into the country, are particularly successful as gardeners and farmers. In the Tanglin Botanical Gardens part of the original jungle is enclosed. Particularly interesting are the tropical lilies in the lake. Native culture can be studied in the Malay Theatre, and European culture in the famous Raffles Hotel. The porticoed shops provide endless entertainment to those on the look-out for oriental fabrics and curios. One of the most interesting features of the Singapore programme will be the fifteen mile motor drive to Johore Bahru, capital of the State of Johore, known as the Oriental Monte Carlo and dominated by the splendid palace built by the Sultan Abubakur. Very picturesque is the contrast between the luxurious gum foliage of this tropical island (only 78 miles from the equator) and the red coloured roads. The race course, polo ground and golf courses provide ample entertainment for the Europeans; the ladies have their own golf links.

THE dominating figure in Singapore history is that of Sir Thomas Stamford Raffles, who in 1787, at the age of sixteen, became a clerk with the East India company, learned the Malay tongue and revived an old trading post at Malacca. At thirty he invaded and captured Java from the French, but five years later was recalled by the English who returned the island to the Dutch, its original governors. Then, believing the Dutch were attempting to extend their suzerainty over the entire East, he purchased the island of Singapore from the Sultan of Rhio, who also was Penghulu of Johore, on February 6, 1819, and placed it under the jurisdiction of Bengal. Seven years later the Straits Settlements were formed, and in 1867 they became a crown colony of Great Britain. Thus, Sir Thomas founded the city whose position destined it to become not only "the Key to the East" but also its "coal hole," for it is said that a ship can be coaled more quickly here by hand, than anywhere else in the world.

MANILA

THE Spanish discoverers called the PHILIPPINES the "Pearl of the Orient." Magellan, the heroic and ill-fated explorer, set foot on these islands in 1521. In 1570 the first permanent settlement was made and Manila founded.

IN 1898 they passed into the possession of the United States. To-day they form an interesting object lesson in what twenty-six years of American efficiency have made in comparison with three centuries of Spanish government.

THERE are 1,000 miles of first-class roads, and irrigation plans are under way to water 1,000,000 acres. Modern Manila is being laid out under a town planning scheme designed by that distinguished architect, the late D. H. Burnham. There are now 600 miles of railway.

THE archipelago (which comprises over 3,000 distinct islands, of which 350 are over a mile square) is hilly and mountainous. Two-thirds of its land surface is covered with forests: gutta percha, India rubber, and other gum-yielding trees abound. The climate, more salubrious than most tropical climates, varies little throughout the year.

MANILA, on Luzon Island, the capital of the group, with a population of about 300,000, has a deep and safe harbour with an enormous commerce, and is the largest hemp market in the world.

DURING the days spent in this interesting port, an automobile drive will be taken round the city along the Escolta, or main street, with its bazaars and European stores, to the Luneta, or fashionable drive-way, and the old Spanish walled city with its convents, monasteries, palaces, mediæval moats and picturesque Spanish houses. The Carabao, or water buffalo, still shares the road with the high-powered motor car. Very impressive is the stately pile of the Cathedral.

COCKFIGHTING, although prohibited in Manila, is still the chief sport of the natives, and "in the average country town the cockpit shares with the church the distinction of being the most conspicuous building in the place."

CHINA JAPAN

HONG KONG

FROM Manila to HONGKONG is just a week end trip. Hong Kong, established as an outpost of the British Empire, is one of the great seaports of the world, swarming with steamers, sailing ships, junks and sampans. This is not surprising when one realizes that of cotton goods alone China has an annual consumption "which would carpet a roadway sixty feet wide from here to the moon."

FOUNDED in 1841, the City of Victoria has grown to be an amphitheatre of substantial edifices round one of the busiest harbours in the Orient.

> "IT sheers up out of the water—a huge rock, green to the top, where it isn't stone-grey with streets and houses. Great Britain's other Rock, Gibraltar, may be more impressive, but Hongkong stands at the crossroads of the East, and the trade that flows in and out of this marvellous harbor at its feet would turn Gibraltar dizzy. For at one time (not so long ago), it was the greatest port in the world in point of in and out tonnage."

HONGKONG is a free port with a delightful freedom from customs formalities, and has its own currency. The curio shops maintain an inexhaustible fascination for the traveler, and the stores are rich in Canton blackwood furniture, Swatow lace and porcelain. A well built military road winding round the island on which Victoria is built offers a delightful motor trip. The Peak, 1,800 feet above the sea, commands a magnificent view, and no one should miss visiting the Flag-staff, with its wide panorama of city and harbour.

CANTON, one of the most densely populated cities in the world, where, 2,000,000 people live on land and 200,000 on water-craft, is eighty miles from Hong Kong. In addition to the famous Canton furniture, the local wares include tortoise shell, lacquer, fans, pottery, ivory carving, lanterns, inlaid ware, ebony and silk. The Chinese city is a labyrinth of dark and narrow streets.

"HE dreams afterwards, as a nightmare, of this city of Oriental riches and barbaric splendor, the city of the greatest wealth and the direst poverty, and he sees again the narrow, seething thoroughfares, the blaze of gold and vermilion, the glitter and glow of showy interiors, where if the Queen of Sheba did not live, she certainly went a-shopping."

AMONG the sights are the Temple of Honan, the houses for sacred pigs and poultry, the Flowery Pagoda, the Temple of the Five Genii, and the Calamity Bell. Highly decorated barges, known as Flower Boats and used as restaurants, add gaiety to the night. The trip to Canton is inclusive for all passengers cruising on the EMPRESS OF FRANCE.

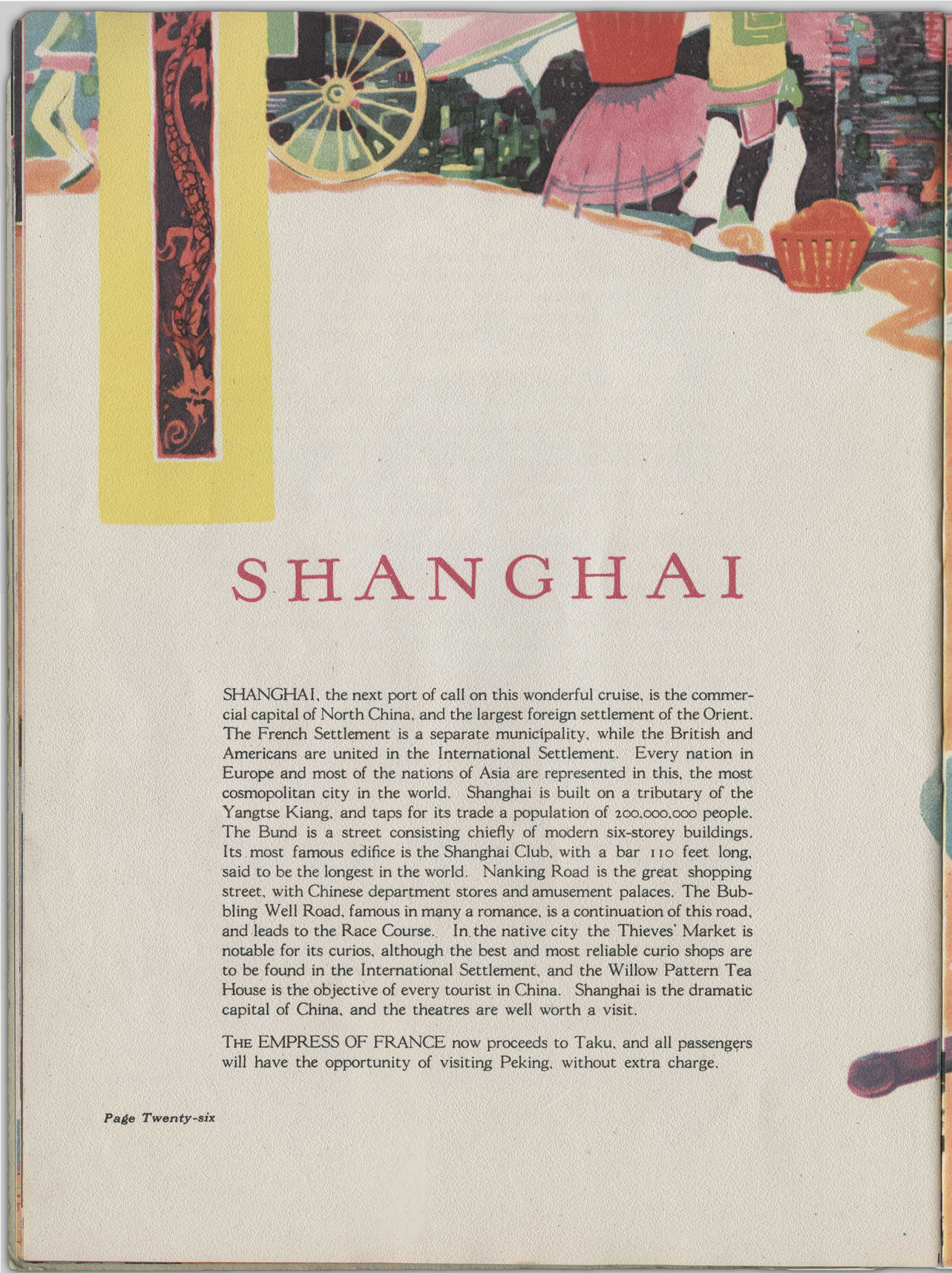

SHANGHAI

SHANGHAI, the next port of call on this wonderful cruise, is the commercial capital of North China, and the largest foreign settlement of the Orient. The French Settlement is a separate municipality, while the British and Americans are united in the International Settlement. Every nation in Europe and most of the nations of Asia are represented in this, the most cosmopolitan city in the world. Shanghai is built on a tributary of the Yangtse Kiang, and taps for its trade a population of 200,000,000 people. The Bund is a street consisting chiefly of modern six-storey buildings. Its most famous edifice is the Shanghai Club, with a bar 110 feet long, said to be the longest in the world. Nanking Road is the great shopping street, with Chinese department stores and amusement palaces. The Bubbling Well Road, famous in many a romance, is a continuation of this road, and leads to the Race Course. In the native city the Thieves' Market is notable for its curios, although the best and most reliable curio shops are to be found in the International Settlement, and the Willow Pattern Tea House is the objective of every tourist in China. Shanghai is the dramatic capital of China, and the theatres are well worth a visit.

THE EMPRESS OF FRANCE now proceeds to Taku, and all passengers will have the opportunity of visiting Peking, without extra charge.

PEKING

PEKING has been the Capital of China for 900 years, and is on the same parallel of latitude as Madrid. The opening of the Forbidden City to the foreigner has made it one of the most fascinating tourist objectives in the world. The best view of the city is from Chien Men, the tower on the South Wall of the Tartar City, from which one can look down on the gaily colored tile roofs of temples, pagodas and palaces, and also upon the swarm of human life. The springless mule-drawn Peking cart, the sedan chair, the ricksha, the double-humped Bacterian Camel, are still to be seen along with the automobile. Porcelains, silks, embroideries, cloisonné, lanterns, rugs, carvings and curios can be secured here as in no other Chinese City.

IN the south of the Chinese City is the Temple of Heaven, containing the Palace of Abstinence, the blue tiled Temple of the Happy Year and the Altar of Heaven, the most sacred object in China.

FASCINATING is the famous Summer Palace, with its beautiful grounds and halls with yellow-tiled roofs and brilliantly decorated eaves.

"And the whole of six hundred years of Chinese history has gone into the making of the quaint palace doors and windows shaped like vases and fans and teapots; the boathouse where the imperial barge used to lie; the spring that trickles through its intricate stone tracery, made to go slowly so that it won't carry good luck away; the rock gardens, so strange to our western eyes, where all the flowers are twisted stone; the Bridge of Ten Thousand Years; the theatre where the Empress watched the classic three-day plays; the Throne Hall of Purple Effulgence where she gave her last audience to the Dalai Lama in his gorgeous yellow robes, and went to join her august ancestors at the Place of the Nine Springs."

An excursion will be made to the Great Wall of China.





JAPAN

KOBE is the climax of the entrancing voyage through the Inland Sea. With a population of over 600,000, Kobe presents a typical picture of modern Japan, while at the same time the Buddhist temples and Shinto Shrines preserve the character of the old. The "ricsha" of China is in Japan known as the jinricksha, but is always the same private portable throne. Excursions have been arranged to Kyoto and Nara.

KYOTO. This sacred city, for a thousand years the Capital of Japan, illustrates in its temples, shrines, museums and palaces the history and art of a fascinating people. Beautifully situated in an amphitheatre of mountains, its parks and gardens provide a calendar of floral festivals unrivalled anywhere in the world. April is the month of cherry blossoms, and already in April the azaleas, peonies and wistaria begin to flower. In April the Miyako Odori dance may be seen at the Kaburenjo Theatre. The skill of the Japanese excels in Kyoto silks, crepes, fans, porcelains, bronzes, lacquer carvings, damascene, cloisonne and embroideries. Teapot Hill has half a mile of curio shops, each with its fascinating treasures.

Of the 950 Buddhist temples and Shinto Shrines, it is hard to select those most worth a visit. Kiomidza Temple, thronged with pilgrims, has a platform 150 feet high from which jealous husbands used to throw their wives. The Hall of 33,000 Buddhas, Higashi Hongwangi, the largest temple in Japan, with a rope made of the hair of 3,500 women, and the Nishi Hongwangi, said to be the most perfect example of Buddhist art in Japan, and the Kurodani Temple in its setting of cryptomerias, pines and flowering trees, are each world famous. The Mikado's Palace on its garden, and Nijo Castle, the moated palace of the Shoguns, illustrate the historic past.

NARA, still more ancient capital of Japan than Kyoto, has been less influenced perhaps than any other of the cities by European culture. The Kasuga no Miya, a Shinto shrine founded in A.D. 710, the Ni-Gwatser-do or Second Moon Temple, with its roof of swinging lanterns, the Big Bell and the great bronze Daibutsu, are but a few of many relics of the Eighth Century. Wonderful sculptures are to be found in the Nara Museum.

JAPAN

YOKOHAMA AND TOKYO, devastated in 1923 by a great earthquake, are rapidly being reconstructed by a courageous people. While it must be many years before the scars left by this great tragedy have been effaced, the progress already made is remarkable, and the study of the reconstruction is in itself an education and an inspiration.

KAMAKURA, once a military stronghold, is now little else than a fishing village. The huge bronze Buddha, nearly 55 feet high, with eyes nearly four feet long, has stood for nearly a thousand years, the most impressive image of its kind.

NIKKO. Five hours from Tokyo by train, the marvelous shrines of Nikko—"Sunny Splendour"—are set in a semi-circle of towering mountains. Here are grouped the most richly decorated temples in Japan, and the tombs of two great Shoguns. The sacred Red Lacquer Bridge spans a roaring, torrent and the roads and mountain slopes are shaded with stately cryptomerias. Broad stone steps, magnificently carved and gilded gates, spacious terraces, lanterned enclosures surrounded with walls of lacquer and gold, lofty roofs with carved gables and crested ridgepoles, panelled ceilings and a multitude of gilded images silk bordered mats underfoot, the fragrance of incense, the resonant music of gongs and the clang of bells—these are a few of the imperishable memories carried away from a visit to the mausoleums of Jegasu and Jemitsu. The visit to Nikko is a shore excursion available for all passengers.

> "Nikko has been a holy place, up in its mountains, since the year 766. Spring and Fall are the pleasantest seasons in which to visit it—but it is beautiful the year around.
>
> "We of the West think in straight lines (or so it seems to us), think symmetrically. But this place is as strange as the other side of the moon, for nothing is colored or carved as we would have done it, nor does one thing lead to another as we would have had it lead. . . . . Each court, each terrace, each gate draws us farther and farther away from reality as it comes to the mind of the West, till we reach at last to the holy of holies, and are given our green gown, and a little scared *saké* in a tiny red and gold lacquered cup."

HAWAII–HILO
THE PACIFIC COAST

HONOLULU. Fifteen volcanoes rising out of the Pacific to form islands, each with its necklace of coral reef, have made the group known as Hawaii. The natives are the most affable of people, and are best known for their contribution to American music. The first Hawaiians arrived at Honolulu a thousand years ago from Samoa, speaking a language akin to that of the Maoris of New Zealand. The population now comprises all the races of the Pacific. Honolulu, the capital, with its avenues of royal palms, gives the impression of being garlanded with flowers and laden with luscious fruit.

AT the unrivalled bathing beach of Waikiki, thousands ride the waves in surf canoes or on surf boards.

VERY impressive is the precipice of Pali, twelve hundred feet above the sea, down which King Oahu's warriors hurled themselves when defeated by Kamehameha. Passengers will enjoy the 90 mile motor drive around the Island, including Pali and the principal points of interest in the City.

COASTING along the cliff-bound shores, the EMPRESS OF FRANCE steams on from Honolulu to HILO, the port from which an easy ascent can be made to the crater of the still active volcano, Kilauea, the largest lake of fire in the world. The road from Hilo to the crater is of tropical beauty, flanked with titanic ferns and a rich profusion of exotic flowers. In the intervals between eruptions, the lava floor of the crater carries in spots a luxuriant vegetation, though the general impression is one of vast and desolate waste. The pit is three miles across.

VICTORIA and VANCOUVER on the Pacific Coast of British Columbia are the next ports of call, enabling those who so desire to complete their round the world trip overland through the majestic scenery of the Canadian Pacific Rockies. For five hundred miles along this route the train passes through the most spectacular and romantic scenery in the world, and where time is a factor no more attractive alternative route could be offered than this. Victoria has been aptly called "a little bit of England on the Pacific Coast", and is world famous for its gardens. The lovely Empress Hotel faces the harbour, and is the centre of all social activity. Very beautiful is the passage through the Straits of San Juan de Fuca to Vancouver, the magnificent port on the mainland, the Pacific Coast terminal for the Canadian Pacific Railway and the commercial capital of British Columbia. The city itself faces a range of mountains remarkable for two peaks silhouetted against the sky resembling two couchant lions. Stanley Park encloses part of the virgin forest with its stately Douglas firs.

SAN FRANCISCO, with its immense land-locked harbour, entered through the romantic portal of the Golden Gate, with its glorious vistas of shore and mountain, is the next port of call. All the charm of California is epitomized in this beautiful city with its spacious parks, noble buildings, busy streets and background of orchard, forest and flower-scented gardens.

PANAMA

For 43.84 nautical miles, passengers on the Empress of France will have the opportunity of studying the engineering miracle of this artificial waterway between two oceans. Gatun Lake is the summit level—85 feet above the sea, it is reached by means of Miraflorés Locks (slightly over a mile in length), Miraflores Lake and the Pedro Miguel Locks (5-6th of a mile long). As these locks are of the double-barrelled type, each containing two distinct chambers, ships may be passed in opposite directions at the same time. Each of the twin chambers in every lock has a usable length of 1,000 feet, a width of 110 feet, and is 70 feet in depth.

Passing through the great Culebra Cut, which is itself eight miles long, the Empress steams a further 24 miles through the picturesque Gatun Lake,—the largest artificially formed lake in the world. Gatun Lake has an area of 164 square miles and a maximum depth of 90 feet. The great ship threads a tortuous path in and out of new formed islands,—the hills and mountains of the time before the canal.

The Atlantic is reached through the three steps of the Gatun Locks. On our left, as we descend, is the great Gatun Dam, the pivot and centre of the entire canal system. It is built across the historic valley of the Chagris River, which formed the old explorers' and gold-traders' route to Panama and the Pacific. A remarkable system of buoys and lights has made this marvellous canal as safe by night as it is by day. It is thus possible for forty-eight ships to be transferred from one ocean to another in 24 hours.

Balboa, the Pacific terminal port of the canal, takes its name from Vasco Numez de Balboa, the famous Spanish adventurer, who in 1513, 400 years almost to a day before the first test was made of the Gatun Locks, crossed the Isthmus and saw for the first time, the great Pacific. The shores of the Atlantic outlet were visited by Alanzo de Ojeda in 1499 and skirted by Columbus in 1502 while he was searching for a route to India. In that year be actually founded the first colony at Nombre de Dios, close to Colon.

The old city of Panama, six miles from Balboa, was founded in 1519 and sacked by the buccaneer, Sir Henry Morgan, in 1761. Its ruins are interesting as the relics of the oldest European town on the mainland of America.

Although the Canal has just completed its 10th year of service, it is old in the thoughts of men. When the discovery of the Straits of Magellan and the consequent mapping of South America convinced the explorers that there was no waterway to the West, in the central latitudes, the Canal was at once thought of. Alvaro de Saavedra, the companion of Balboa in the discovery of the Pacific, drafted a plan for the cutting of the strait, in 1529.

From that time the Canal was an international hope; Spaniards, Frenchmen, Britons and Americans, through the centuries, made surveys and developed schemes, formed companies and failed. The Canal made an inescapable appeal to the popular as to the commercial and naval imagination. The American Government was perhaps fortunate in attacking the Isthmus at a time when the mechanical progress of the world had justified the attempt.

CANADIAN PACIFIC AGENCIES
THROUGHOUT THE WORLD

CANADA AND UNITED STATES

Atlanta.....Ga.—E. G. Chesbrough, Gen. Agt. Pass. Dept.....49 N. Forsyth St.
Bellingham....Wash.—S. B. Freeman, City Passenger Agent.....1252 Elk St.
Boston.....Mass.—L. R. Hart, Gen. Agt. Pass. Dept.....405 Boylston St.
Buffalo.....N.Y.—H. R. Mathewson, Gen. Agt. Pass. Dept.....160 Pearl St.
Calgary.....Alta.—J. E. Proctor, District Pass. Agt.....C.P.R. Station
Chicago.....Ill.—R. S. Elworthy, Gen. Agt. Ocean Traffic.71 East Jackson Blvd.
Cincinnati.....Ohio—M. E. Malone, Gen. Agt. Pass. Dept...201 Dixie Terminal Bldg
Cleveland.....Ohio—G. H. Griffin, Gen. Agt. Pass. Dept.....1040 Prospect Ave.
Detroit.....Mich.—G. G. McKay, Gen. Agt. Pass. Dept.....1239 Griswold St.
Duluth.....Minn.—David Bertie, Trav. Passenger Agt.....Soo Line Depot
Edmonton.....Alta.—C. S. Fyfe, City Ticket Agent.....C.P.R. Building
Fort William....Ont.—A. J. Boreham, City Passenger Agt.....404 Victoria Ave.
Halifax.....N.S.—J. D. Chipman, City Passenger Agt.....117 Hollis St.
Hamilton.....Ont.—A. Craig, City Passenger Agent.....Cor. King and James St.
Havana.....Cuba—Santamaria y Ca., Passenger Agent.....San Ignacio 18
Honolulu.....T.H.—Theo. H. Davies & Co.
Juneau.....Alaska—J. L. McClosky, Agent.
Kansas City....Mo.—R. G. Norris, City Pass'r Agent..601 Railway Exchange Bldg.
Ketchikan....Alaska—F. E. Ryus, Agent.
Kingston.....Ont.—F. Conway, City Passenger Agent.....180 Wellington St.
Kingston.....Jamaica—George and Branday, Agents.
London.....Ont.—H. J. McCallum, City Passenger Agent....417 Richmond St.
Los Angeles.....Cal.—W. McIlroy, Gen. Agt. Pass. Dept.....605 South Spring St.
Mexico City.....Mex.—H. E. Bourchier, General Agent.....P.O. Box 1477
Milwaukee.....Wis.—F. T. Sansom, City Passenger Agent.....68 Wisconsin St.
Minneapolis...Minn.—H. M. Tait, Gen. Agt. Pass. Dept.....611 2nd Ave. South
Montreal.....Que.—D. R. Kennedy, Gen. Agent, Ocean Traffic...141 St. James St.
Moosejaw.....Sask.—A. C. Harris, Ticket Agent.....Canadian Pacific Station
Nelson.....B.C.—J. S. Carter, District Pass. Agent.....Baker & Ward St.
New York.....N.Y.—E. T. Stebbing, Gen. Agt.Ocean Traffic ,Madison Av. at 44th St.
North Bay.....Ont.—L. O. Tremblay, District Pass. Agt.....87 Main Street W.
Ottawa.....Ont.—J. A. McGill, Gen. Agt. Pass. Dept.....83 Sparks St.
Philadelphia....Pa.—R. C. Clayton, City Pass. Agt.....Locust St. at 15th
Pittsburgh.....Pa.—C. L. Williams, Gen. Agent Pass. Dept.....338 Sixth Ave.
Portland.....Ore.—W. H. Deacon, Gen. Agt. Pass. Dept.....55 Third St.
Prince Rupert...B.C.—W. C. Orchard, General Agent.
Quebec.....Que.—C. A. Langevin, City Pass. Agent.....Palais Station
Regina.....Sask.—G. D. Brophy, District Pass. Agent..Canadian Pacific Station
St. John.....N.B.—G. B. Burpee, District Pass. Agent.....40 King St.
St. Louis.....Mo.—G.P. Carbrey, Gen. Agt. Pass. Dept.....420 Locust St.
St. Paul.....Minn.—W. H. Lennon, Gen. Agt. Soo Line....Robert & Fourth St.
San Francisco...Cal.—F. L. Nason, Gen. Agt. Pass. Dept.....675 Market St.
Saskatoon.....Sask.—G. B. Hill, City Pass. Agent.....115 Second Ave.
Sault Ste. Marie Ont.—J. O. Johnston, City Pass. Agent.....529 Queen St.
Seattle.....Wash.—E. L. Sheehan, Gen. Agt. Pass. Dept.....608 Second Ave.
Sherbrooke.....Que.—J. A. Metivier, City Pass. Agt.....74 Wellington St.
Skagway.....Alaska—L. H. Johnston, Agent.
Spokane.....Wash.—E. L. Cardle, Traffic Mgr. Spokane International Ry.
Tacoma.....Wash.—D. C. O'Keefe, City Passenger Agent.....1113 Pacific Ave.
Toronto.....Ont.—J. E. Parker, Gen. Agent, Ocean Traffic..Can. Pacific Bldg. King and Yonge Sts.
Vancouver.....B.C.—J. J. Forster, Gen. Agent Ocean Traffic....Can. Pacific Station
Victoria.....B.C.—L. D. Chetham, Dist. Passenger Agt..1102 Government St.
Washington.....D.C.—C. E. Phelps, City Passenger Agent..905 Fifteenth St. N.W.
Winnipeg.....Man.—W. C. Casey, Gen. Agent, Ocean Traffic.....364 Main St.

EUROPE

Antwerp.....Belgium—A. L. Rawlinson.....25 Quai Jordaens
Belfast.....Ireland—Wm. McCalla.....41 Victoria St.
Birmingham....Eng.—W. T. Treadaway.....4 Victoria Square
Bristol.....Eng.—A. S. Ray.....18 St. Augustine's Parade
Brussels.....Belgium.—L. H. R. Plummer.....98 Bldv. Adolphe-Max
Glasgow.....Scotland—W. Stewart.....25 Bothwell St.
Hamburg...Germany—T. H. Gardner.....Gansemarkt 3
Liverpool.....Eng.—R. E. Swain.....Pier Head
London.....Eng. { C. E. Jenkins.....62-65 Charing Cross, S.W.I.
{ G. Saxon Jones.....103 Leadenhall St., E.C. 3
Manchester....Eng.—J. W. Maine.....31 Mosley Street
Paris.....France—A. V. Clark.....7 Rue Scribe
Rotterdam...Holland—J. Springett.....Coolsingel No.91
Southampton...Eng.—H. Taylor.....7 Canute Road

ASIA

Hongkong.....—T. R. Percy.....Opposite Blake Pier
Kobe.....—A. M. Parker.....1 Bund
Manila.....—J. R. Shaw.....14 Calle David
Nagasaki.....—Holme, Ringer & Co.
Shanghai.....—E. Stone.....12 Bund
Shimonoseki (Moji)..—Wurui Shokwai.
Tokyo.....—G. E. Costello.....No. 1 Itchome, Yuraku-Cho, Kojimachi-Ku
Yokohama.....—G. E. Costello.....1 Bund

AUSTRALIA, NEW ZEALAND, ETC.

J. Sclater..Australian and New Zealand Representative, Union House, Sydney N.S.W.

Adelaide.....S.A.—Macdonald, Hamilton & Co.
Auckland.....N.Z.—Union S.S. Co. of New Zealand (Ltd.)
Brisbane.....Qd.—Macdonald, Hamilton & Co.
Dunedin.....N.Z.—Union S.S. Co. of New Zealand (Ltd.)
Fremantle.....W.A.—Macdonald, Hamilton &C o.
Melbourne.....Vic.—Union S.S. Co. of New Zealand (Ltd.), Thos. Cook & Son.
Perth.....W.A.—Macdonald, Hamilton & Co.
Suva.....Fiji—Union S.S. Co. of New Zealand (Ltd.)
Sydney.....N.S.W.—Union S.S. Co. of New Zealand (Ltd.)
Wellington.....N.Z.—Union S.S. Co. of New Zealand (Ltd.)

W. BALLANTYNE,
Steamship
General Passenger Agent,
Montreal

E. F. L. STURDEE.
Acting
General Passenger Agent
Hongkong

H. G. DRING,
European
Passenger Manager
London

W. G. ANNABLE,
Asst. Steamship Passenger Manager
Montreal

WALTER MAUGHAN,
Steamship Passenger Manager
Montreal

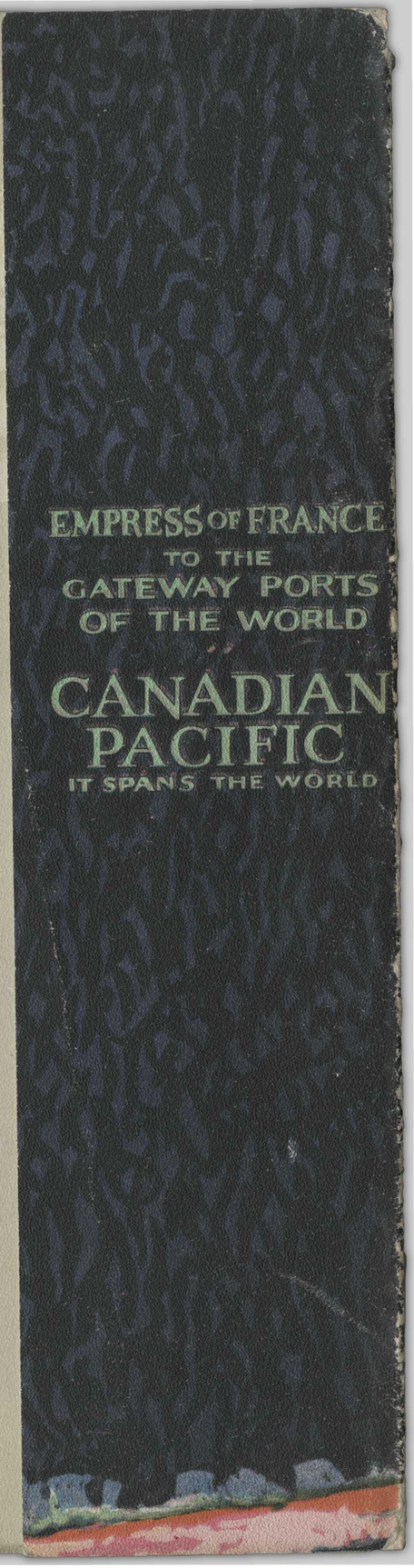

Halling
R