J. Fairfield.

Round the World cruise on

"Empress of Britain"

December 1932 — April 1933.

Andw. Dickson Limited,
16, Hood Street,
Newcastle-on-Tyne.

Pa1/5
AN
/65



4120

Away!

on the
Cruise Ship
of
Majesty...

The *EMPRESS OF BRITAIN* is started on her Wonder Cruise, carrying a jolly company of pleasure-loving voyagers to far-away lands and unique experiences.

Gay entertainments on board ... delightful excursions on shore .... supreme travel comfort is provided for our enjoyment by the World's Greatest Travel System.

An exclusive feature of Canadian Pacific is the series of Memogram sketches which will be produced on board for distribution from day to day at sea. The complete collection of Memograms affords a pictorial record of our journey around the world. Extra copies are available for posting to friends at home.

MEMOGRAM
CANADIAN PACIFIC
ROUND THE WORLD CRUISE

PERPETUAL SPRINGTIME
IN FLOWERS AND SMILES

MADEIRA

CANADIAN PACIFIC

Funchal,
MADEIRA

The *EMPRESS OF BRITAIN*, after a week of steaming majestically across the Atlantic from cold New York, brings us to friendly Funchal and a welcome typical of the *Island of Perpetual Springtime.*

Scarcely have we entered the Bay of Funchal when the small boats from shore come alongside... boys dive for tossed coins...merchants are displaying wicker chairs, embroidery, lace, linen.... now our shopping begins!

Let's go ashore to explore this charming place where Columbus lived with his bride.

BULLOCKS are popular beasts of "traction" in the hilly town of Funchal. Here we have the novel experience of riding in the slowly-sliding, bullock-drawn sledges which look like curtained four-poster beds on skates.

Another unusual kind of transportation is met on the rack and pinion railway which ascends from Pombal Station ... from the heights above Funchal one obtains a panoramic view of grandeur... magnificent terraced gardens greet the eye... the air is filled with the fragrance of rare flowers in full bloom.

The big thrill of excitement attends a descent of the mountain side in wicker basket-like toboggans. Assisted by the pushing and steering of husky natives, the sleds speed swiftly, merrily, safely down the cobble-stoned incline, in time for a visit to the Wine Lodges.

MEMOGRAM
CANADIAN PACIFIC
EMPRESS OF BRITAIN
WORLD CRUISE

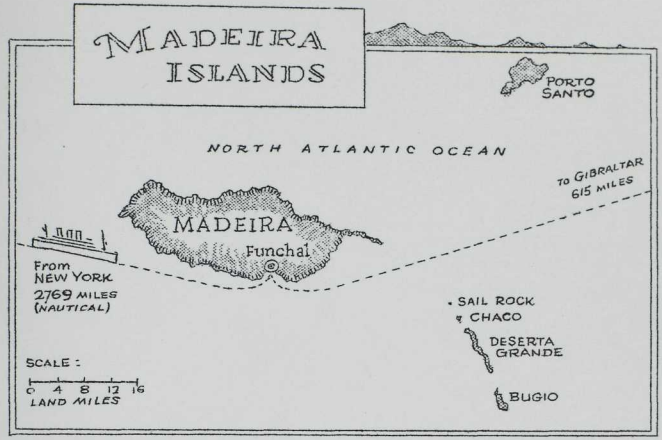
MADEIRA ISLANDS
PORTO SANTO
NORTH ATLANTIC OCEAN
TO GIBRALTAR 615 MILES
MADEIRA
Funchal
From NEW YORK 2769 MILES (NAUTICAL)
SAIL ROCK
CHACO
DESERTA GRANDE
BUGIO
SCALE :
0 4 8 12 16
LAND MILES

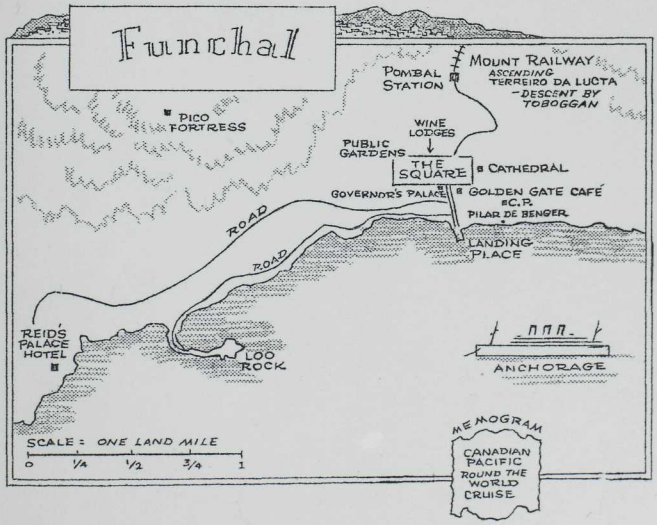
Funchal
MOUNT RAILWAY
ASCENDING TERREIRO DA LUCTA
-DESCENT BY TOBOGGAN
POMBAL STATION
PICO FORTRESS
WINE LODGES
PUBLIC GARDENS
THE SQUARE
CATHEDRAL
GOVERNOR'S PALACE
GOLDEN GATE CAFÉ
C.P.
PILAR DE BENGER
ROAD
ROAD
LANDING PLACE
REID'S PALACE HOTEL
LOO ROCK
ANCHORAGE
SCALE : ONE LAND MILE
0 1/4 1/2 3/4 1
MEMOGRAM
CANADIAN PACIFIC
ROUND THE WORLD CRUISE

GULLS WHEEL ABOUT
THE ROCK'S GRIM FACE
GIBRALTAR

CANADIAN
PACIFIC

GIBRALTAR

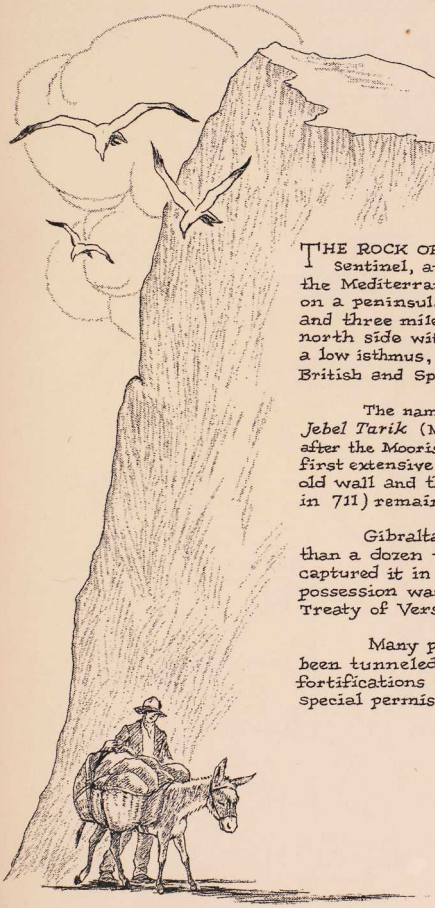

THE ROCK OF GIBRALTAR stands, like a sentinel, at the Atlantic entrance to the Mediterranean Sea. It is situated on a peninsula less than one mile wide and three miles long, connected on the north side with the Spanish mainland by a low isthmus, Neutral Ground, guarded by British and Spanish sentries.

The name of Gibraltar came from *Jebel Tarik* (Mountain of Tarik), so-called after the Moorish general who built the first extensive fortifications. Part of the old wall and the Moorish Castle (built in 711) remain.

Gibraltar has been besieged more than a dozen times. A British fleet captured it in 1704. Great Britain's possession was confirmed by the Peace Treaty of Versailles, 1783.

Many parts of the Rock have been tunneled. Some of the elaborate fortifications may be visited, by special permission.

MEMOGRAM
CANADIAN PACIFIC
EMPRESS OF BRITAIN
WORLD CRUISE

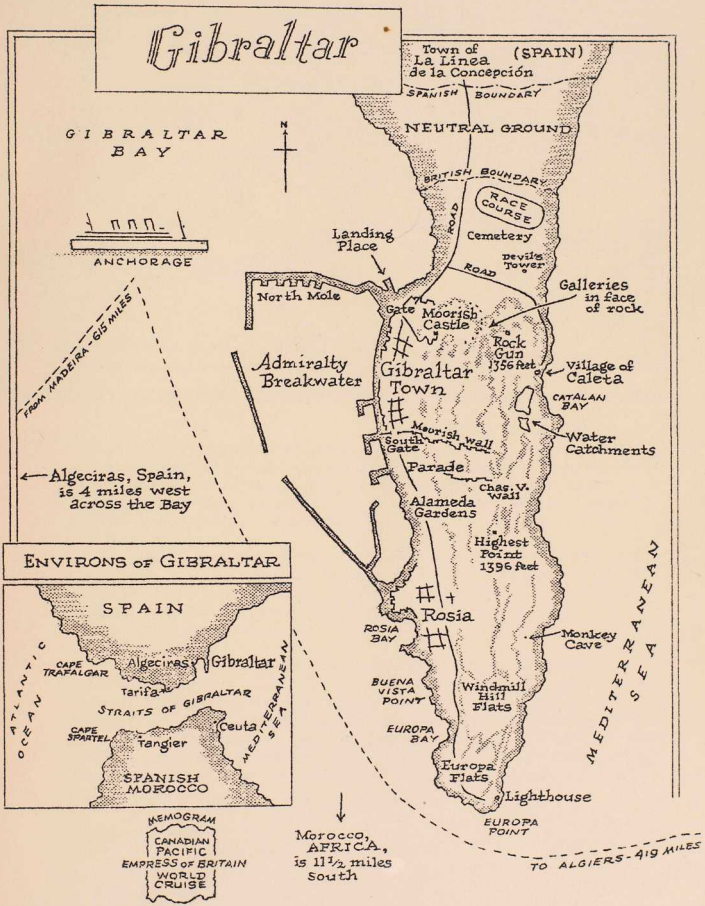
Gibraltar
Town of La Linea de la Concepción (SPAIN)
SPANISH BOUNDARY
NEUTRAL GROUND
GIBRALTAR BAY
N
BRITISH BOUNDARY
RACE COURSE
ROAD
Cemetery
ANCHORAGE
Landing Place
Devil's Tower
ROAD
Galleries in face of rock
North Mole
Gate
Moorish Castle
Rock Gun 1356 feet
Village of Caleta
Admiralty Breakwater
Gibraltar Town
CATALAN BAY
FROM MADEIRA - 615 MILES
Moorish wall
South Gate
Water Catchments
Parade
Algeciras, Spain, is 4 miles west across the Bay
Chas. V. wall
Alameda Gardens
Highest Point 1396 feet
ENVIRONS OF GIBRALTAR
SPAIN
Rosia
ROSIA BAY
Monkey Cave
ATLANTIC OCEAN
CAPE TRAFALGAR
Algeciras
Gibraltar
Tarifa
STRAITS OF GIBRALTAR
MEDITERRANEAN SEA
BUENA VISTA POINT
Windmill Hill Flats
CAPE SPARTEL
Ceuta
Tangier
EUROPA BAY
SPANISH MOROCCO
Europa Flats
Lighthouse
EUROPA POINT
MEMOGRAM
CANADIAN PACIFIC
EMPRESS OF BRITAIN
WORLD CRUISE
Morocco, AFRICA, is 11½ miles South
TO ALGIERS - 419 MILES

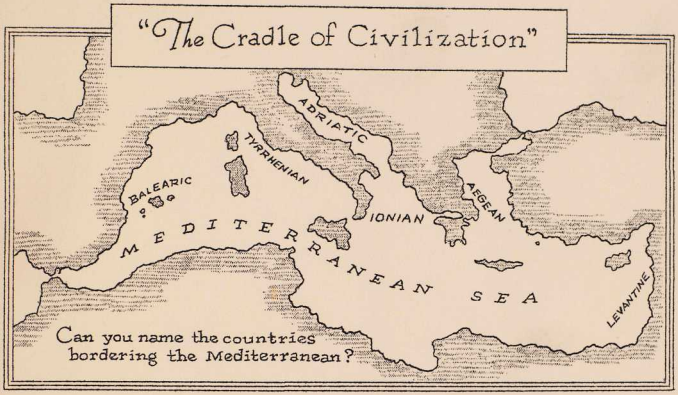

THE MEDITERRANEAN SEA has a length of almost 2400 miles, from the Strait of Gibraltar to the coast of Syria, and its width varies from about 1000 miles to less than 100 miles. The estimated area amounts to 900,000 square miles, with a maximum depth of 14,400 feet.

The Adriatic, Aegean, Balearic, Ionian, Levantine and Tyrrhenian Seas are divisions of the Mediterranean. Chief tributary rivers are the Ebro, Nile, Po and Rhone. Largest islands are the Balearic group, Corsica, Crete, Cyprus, Sardinia and Sicily.

The Mediterranean Sea is practically tideless and is saltier than the Atlantic Ocean. Its surface evaporation causes a rapid inflow of water through the Straits of Gibraltar. Scientists believe that Europe and Africa were once joined together, ages ago, at this point. There is also belief that the Mediterranean was formerly divided by land extending between Italy and Sicily to Tunis, Africa.

MEMOGRAM
CANADIAN PACIFIC
EMPRESS OF BRITAIN
WORLD CRUISE

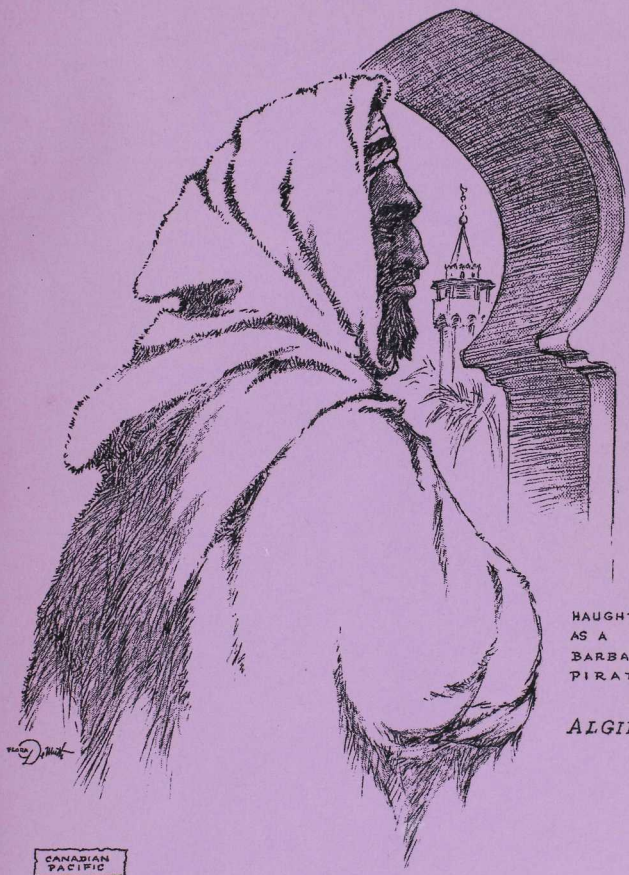

HAUGHTY
AS A
BARBARY
PIRATE

ALGIERS

CANADIAN
PACIFIC

Algiers

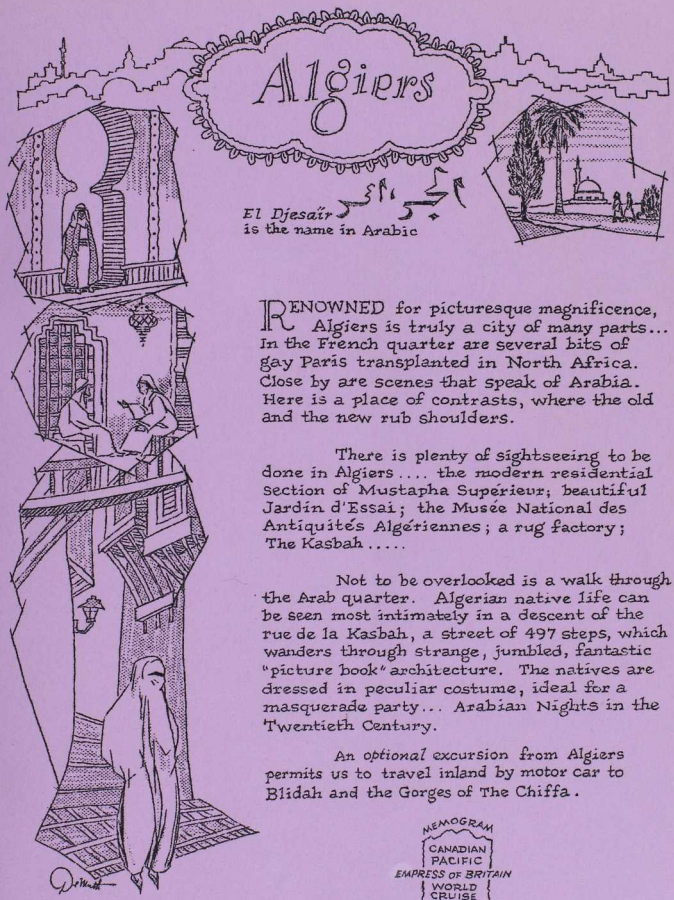

El Djesaïr الجزائر
is the name in Arabic

RENOWNED for picturesque magnificence, Algiers is truly a city of many parts... In the French quarter are several bits of gay Paris transplanted in North Africa. Close by are scenes that speak of Arabia. Here is a place of contrasts, where the old and the new rub shoulders.

There is plenty of sightseeing to be done in Algiers .... the modern residential section of Mustapha Supérieur; beautiful Jardin d'Essai; the Musée National des Antiquités Algériennes; a rug factory; The Kasbah .....

Not to be overlooked is a walk through the Arab quarter. Algerian native life can be seen most intimately in a descent of the rue de la Kasbah, a street of 497 steps, which wanders through strange, jumbled, fantastic "picture book" architecture. The natives are dressed in peculiar costume, ideal for a masquerade party... Arabian Nights in the Twentieth Century.

An *optional* excursion from Algiers permits us to travel inland by motor car to Blidah and the Gorges of The Chiffa.

MEMOGRAM
CANADIAN PACIFIC
EMPRESS OF BRITAIN
WORLD CRUISE

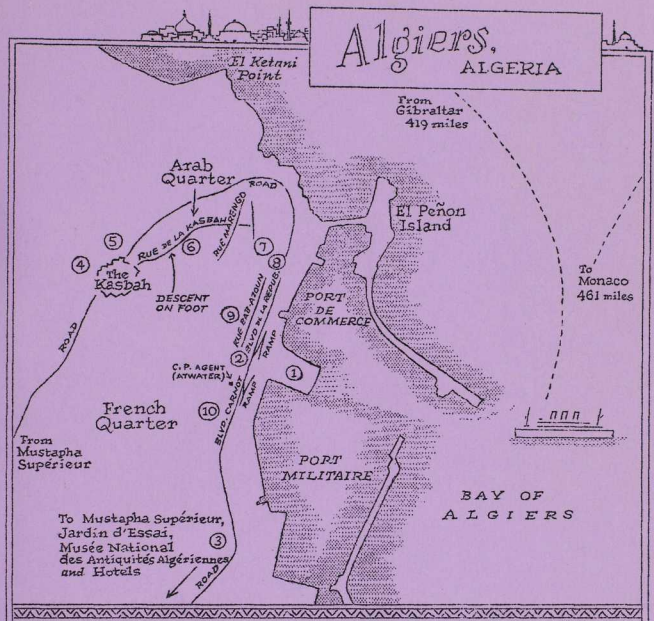

POINTS OF INTEREST : ① Mole al Djefna, landing place;
② Square Bresson; ③ Drive through modern section of city;
④ The Kasbah, ancient citadel; ⑤ Rug Factory;
⑥ Walk through Arab Quarter, descending rue de la Kasbah;
⑦ Governor's Winter Palace, Cathedral St. Philippe;
⑧ Place du Gouvernement, Mosquée de la Pêcherie;
The Great Mosque (Jâma el-Kebîr)
⑨ Shopping Section;
⑩ Casino Municipal.

MEMOGRAM
CANADIAN PACIFIC
EMPRESS OF BRITAIN
WORLD CRUISE

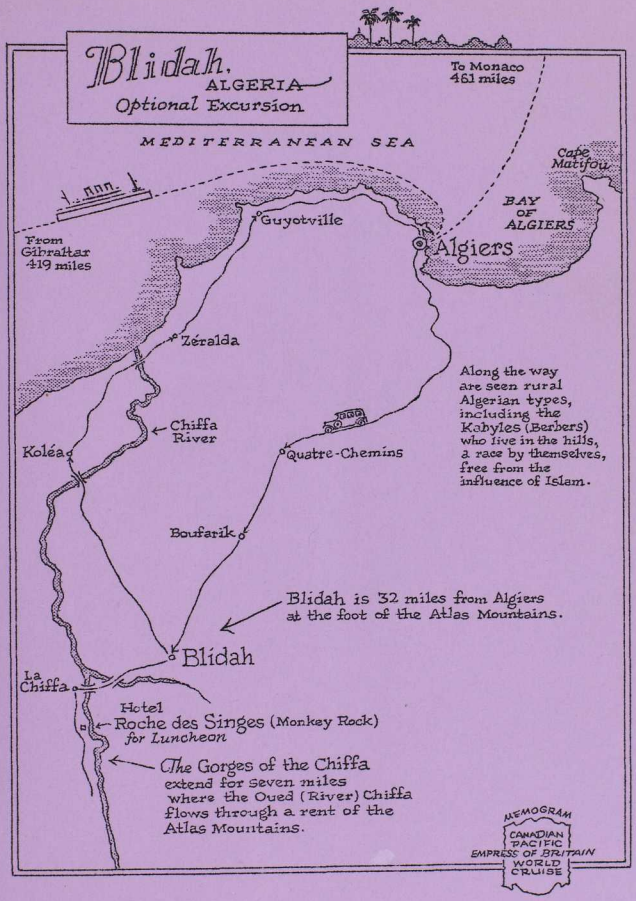
Blidah,
ALGERIA
Optional Excursion
To Monaco
461 miles
MEDITERRANEAN SEA
Cape
Matifou
BAY
OF
ALGIERS
Guyotville
Algiers
From
Gibraltar
419 miles
Zéralda
Along the way
are seen rural
Algerian types,
including the
Kabyles (Berbers)
who live in the hills,
a race by themselves,
free from the
influence of Islam.
Chiffa
River
Koléa
Quatre-Chemins
Boufarik
Blidah is 32 miles from Algiers
at the foot of the Atlas Mountains.
Blidah
La
Chiffa
Hotel
Roche des Singes (Monkey Rock)
for Luncheon
The Gorges of the Chiffa
extend for seven miles
where the Oued (River) Chiffa
flows through a rent of the
Atlas Mountains.
MEMOGRAM
CANADIAN
PACIFIC
EMPRESS OF BRITAIN
WORLD
CRUISE

A LOVELY PLAYGROUND
IS THE AZURE COAST
ALONG THE *RIVIERA*

CANADIAN
PACIFIC

THE FRENCH RIVIERA

NOW we come to MONACO, that tiny principality with an area of about eight square miles, almost entirely surrounded by France, its shore line washed by the blue Mediterranean.

A visit to Monaco is by no means complete without a drive over the famous Corniche road to Nice, France. The Grande Corniche was first built by the Romans. Napoleon reconstructed it in 1806 to afford a military route to Genoa. Overlooking Monaco is the little French village of La Turbie, built around the ruins of the Roman monument, the Tower of Augustus.

THE city of Nice is most attractive and well deserves her reputation as the fashionable winter resort. Along the Promenade des Anglais stroll smartly dressed leaders of continental society.

The Petite Corniche (lower drive) is justly celebrated for its scenic beauty, particularly in the vicinity of Villefranche and Beaulieu. The evening hours - and francs - go quickly at the Casino of Monte Carlo.

MEMOGRAM
CANADIAN PACIFIC
EMPRESS OF BRITAIN
WORLD CRUISE

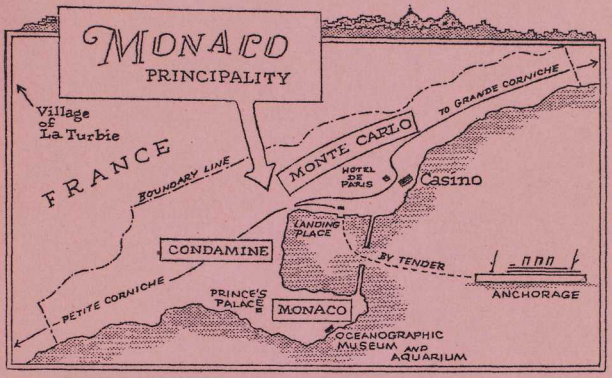
MONACO
PRINCIPALITY
Village of La Turbie
FRANCE
BOUNDARY LINE
MONTE CARLO
TO GRANDE CORNICHE
HOTEL DE PARIS
Casino
LANDING PLACE
CONDAMINE
BY TENDER
ANCHORAGE
PETITE CORNICHE
PRINCE'S PALACE
MONACO
OCEANOGRAPHIC MUSEUM AND AQUARIUM

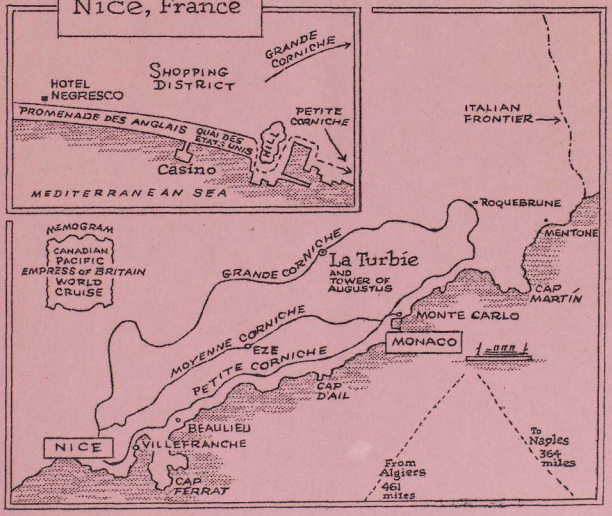
Nice, France
GRANDE CORNICHE
SHOPPING DISTRICT
HOTEL NEGRESCO
PROMENADE DES ANGLAIS
QUAI DES ETATS-UNIS
HILL
PETITE CORNICHE
Casino
MEDITERRANEAN SEA
ITALIAN FRONTIER
ROQUEBRUNE
MENTONE
MEMOGRAM
CANADIAN PACIFIC EMPRESS OF BRITAIN WORLD CRUISE
GRANDE CORNICHE
La Turbie
AND TOWER OF AUGUSTUS
CAP MARTIN
MONTE CARLO
MOYENNE CORNICHE
MONACO
EZE
PETITE CORNICHE
CAP D'AIL
BEAULIEU
NICE
VILLEFRANCHE
CAP FERRAT
From Algiers 461 miles
To Naples 364 miles

Naples
ITALY

IN A CHARMING SETTING of scenic splendour, sunshine and song is Naples, the beloved *Napoli* of the Italians.

An included shore excursion by motor car takes us to the principle places of interest in the city. We visit the Cathedral of San Gennaro on the site of an ancient Temple of Neptune. Priceless treasures are seen in the Museo Nazionale. From the heights of old Sant' Elmo we view the famous cobalt-tinted Bay of Naples with Vesuvius smoking lazily in the background.

Another included excursion is the half-day trip by special train to the excavated ruins of Pompeii. Remarkably well preserved are some of the Roman houses and utensils which date from 79 A.D.

There are four *optional* excursions arranged for our pleasure .... to Rome; Amalfi and Sorrento; the Palace of Caserta; the Crater of Vesuvius.

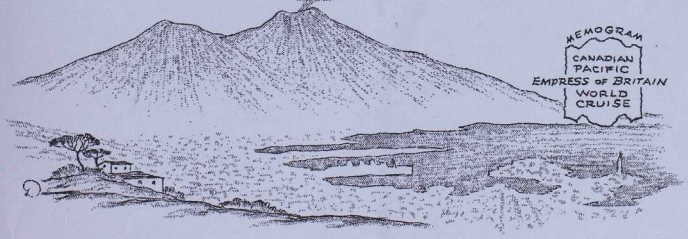

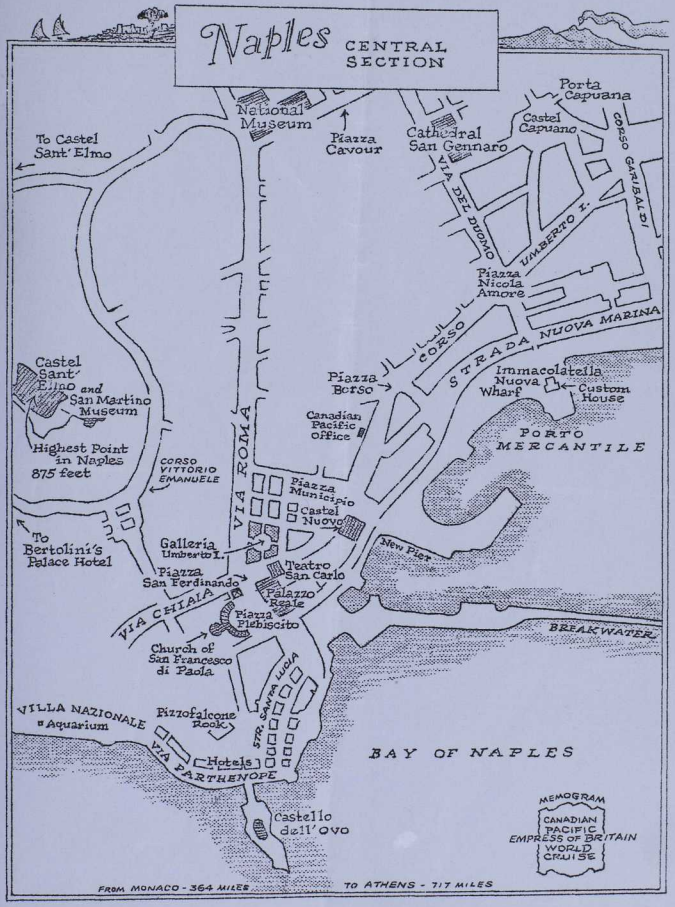
Naples
CENTRAL SECTION
National Museum
Piazza Cavour
Cathedral San Gennaro
Porta Capuana
Castel Capuano
CORSO GARIBALDI
VIA DEL DUOMO
UMBERTO I.
Piazza Nicola Amore
To Castel Sant'Elmo
Castel Sant'Elmo and San Martino Museum
Highest Point in Naples 875 feet
CORSO VITTORIO EMANUELE
VIA ROMA
CORSO
STRADA NUOVA MARINA
Piazza Borso
Immacolatella Nuova Wharf
Custom House
Canadian Pacific office
PORTO MERCANTILE
Piazza Municipio
Castel Nuovo
To Bertolini's Palace Hotel
Galleria Umberto I.
Teatro San Carlo
New Pier
Piazza San Ferdinando
Palazzo Reale
VIA CHIAIA
Piazza Plebiscito
BREAKWATER
Church of San Francesco di Paola
VIA SANTA LUCIA
VILLA NAZIONALE "Aquarium
Pizzofalcone Rock
STR. SANTA LUCIA
Hotels
VIA PARTHENOPE
BAY OF NAPLES
Castello dell'ovo
MEMOGRAM
CANADIAN PACIFIC EMPRESS OF BRITAIN WORLD CRUISE
FROM MONACO - 364 MILES
TO ATHENS - 717 MILES

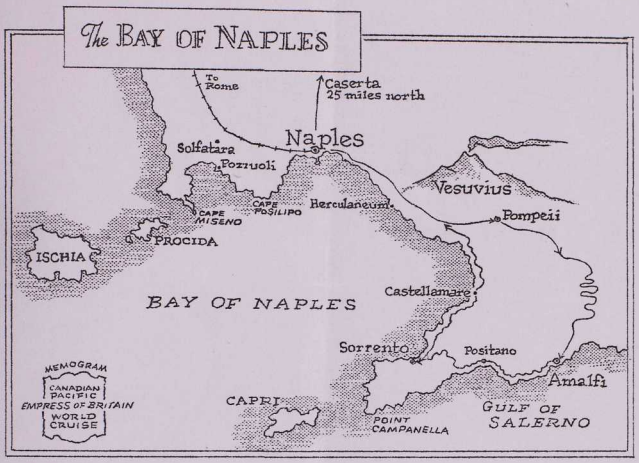
The BAY OF NAPLES
To Rome
Caserta 25 miles north
Naples
Solfatara
Pozzuoli
Vesuvius
CAPE MISENO
CAPE POSILIPO
Herculaneum
Pompeii
PROCIDA
ISCHIA
BAY OF NAPLES
Castellamare
Sorrento
Positano
Amalfi
MEMOGRAM
CANADIAN PACIFIC
EMPRESS OF BRITAIN
WORLD CRUISE
CAPRI
POINT CAMPANELLA
GULF OF SALERNO

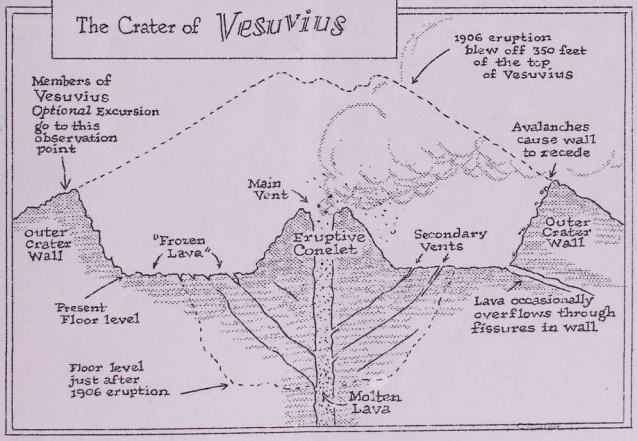
The Crater of Vesuvius
1906 eruption blew off 350 feet of the top of Vesuvius
Members of Vesuvius Optional Excursion go to this observation point
Avalanches cause wall to recede
Main Vent
Outer Crater Wall
"Frozen Lava"
Eruptive Conelet
Secondary Vents
Outer Crater Wall
Present Floor level
Lava occasionally overflows through fissures in wall
Floor level just after 1906 eruption
Molten Lava

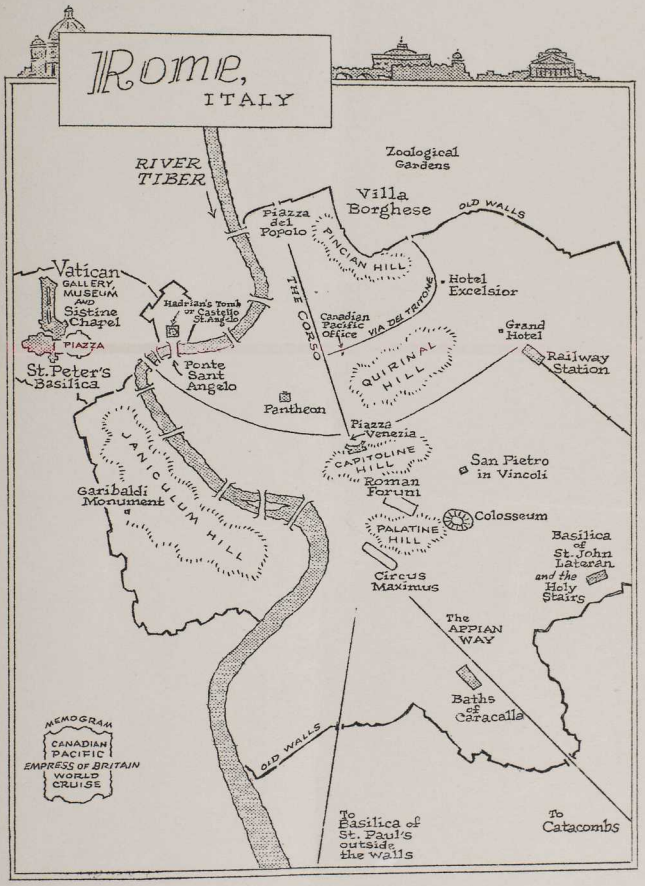
Rome,
ITALY
RIVER TIBER
Zoological Gardens
Villa Borghese
OLD WALLS
Piazza del Popolo
PINCIAN HILL
Hotel Excelsior
Vatican
GALLERY, MUSEUM AND
Sistine Chapel
Hadrian's Tomb or Castello St. Angelo
THE CORSO
Canadian Pacific Office
VIA DEL TRITONE
Grand Hotel
PIAZZA
St. Peter's Basilica
Ponte Sant Angelo
QUIRINAL HILL
Railway Station
Pantheon
Piazza Venezia
CAPITOLINE HILL
San Pietro in Vincoli
JANICULUM HILL
Garibaldi Monument
Roman Forum
Colosseum
PALATINE HILL
Basilica of St. John Lataran and the Holy Stairs
Circus Maximus
The APPIAN WAY
Baths of Caracalla
MEMOGRAM
CANADIAN PACIFIC
EMPRESS OF BRITAIN
WORLD CRUISE
OLD WALLS
To Basilica of St. Paul's outside the walls
To Catacombs

A GRACEFUL SAIL
GLIDES BY THE
SLEEPING VESUVIUS

NAPLES

CANADIAN
PACIFIC

WE LOOK UP WITH
PROFOUND RESPECT
TO A MAID OF
ATHENS

CANADIAN
PACIFIC

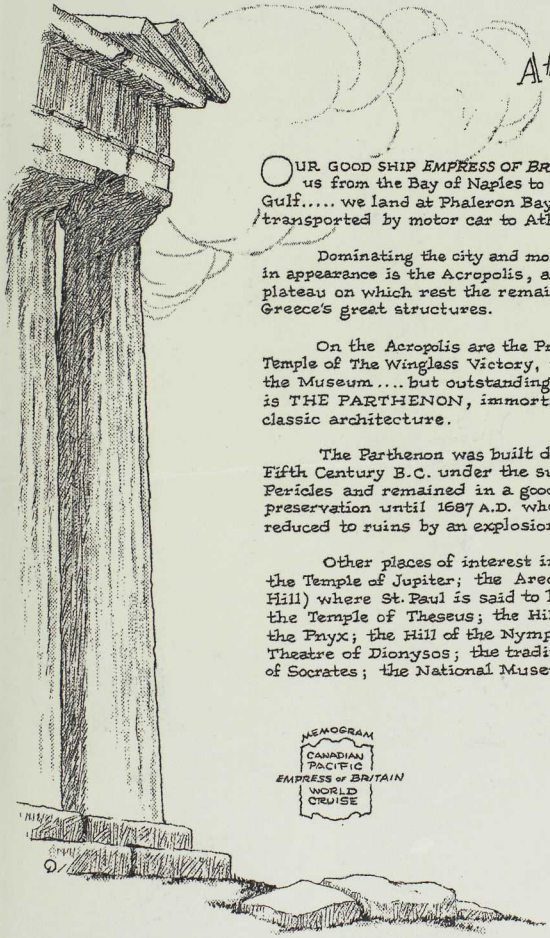

Athens
GREECE

OUR GOOD SHIP *EMPRESS OF BRITAIN* carries us from the Bay of Naples to the Saronic Gulf..... we land at Phaleron Bay and are transported by motor car to Athens.....

Dominating the city and most impressive in appearance is the Acropolis, a limestone plateau on which rest the remains of ancient Greece's great structures.

On the Acropolis are the Propylaea, the Temple of The Winglass Victory, the Erectheum, the Museum .... but outstanding in interest is THE PARTHENON, immortal gem of classic architecture.

The Parthenon was built during the Fifth Century B.C. under the supervision of Pericles and remained in a good state of preservation until 1687 A.D. when it was reduced to ruins by an explosion.

Other places of interest in Athens are the Temple of Jupiter; the Areopagus (Mars Hill) where St. Paul is said to have preached; the Temple of Theseus; the Hill of the Muses; the Pnyx; the Hill of the Nympths; the Theatre of Dionysos; the traditional Prison of Socrates; the National Museum.

MEMOGRAM
CANADIAN PACIFIC
EMPRESS of BRITAIN
WORLD CRUISE

CENTRAL GREECE
GULF OF CORINTH
Marathon
BAY
PENTELICUS MT.
ELEUSIS
ISTHMUS OF CORINTH
SALAMIS
Athens
PHALERON BAY
HYMETTUS MT.
SARONIC GULF
AEGINA
SUNIUM

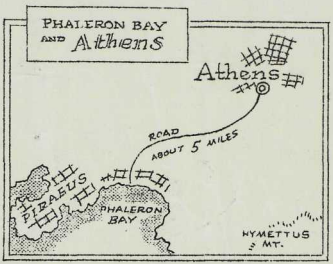
PHALERON BAY AND Athens
Athens
ROAD
ABOUT 5 MILES
PIRAEUS
PHALERON BAY
HYMETTUS MT.

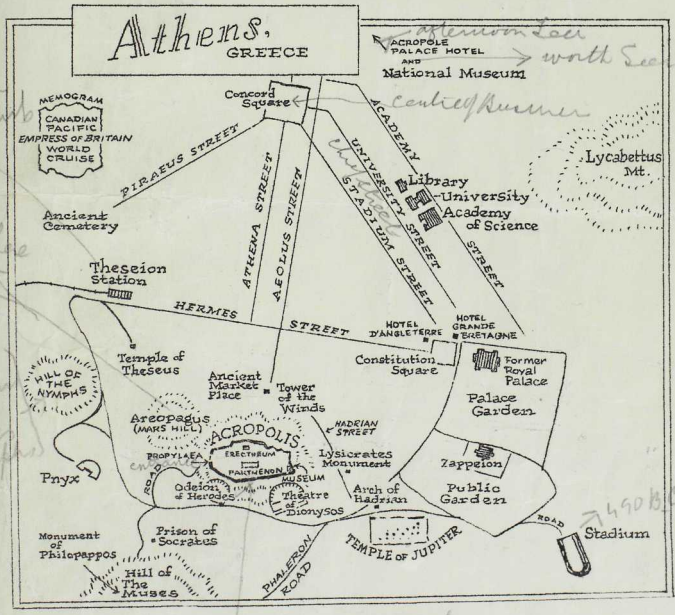
Athens, GREECE
ACROPOLE PALACE HOTEL AND National Museum
MEMOGRAM
CANADIAN PACIFIC
EMPRESS OF BRITAIN
WORLD CRUISE
Concord Square
ACADEMY
UNIVERSITY STREET
STADIUM STREET
STREET
PIRAEUS STREET
ATHENA STREET
AEOLUS STREET
Library
University
Academy of Science
Lycabettus Mt.
Ancient Cemetery
Theseion Station
HERMES STREET
HOTEL D'ANGLETERRE
HOTEL GRANDE BRETAGNE
Temple of Theseus
Ancient Market Place
Tower of the Winds
Constitution Square
Former Royal Palace
Palace Garden
HILL OF THE NYMPHS
Areopagus (MARS HILL)
ACROPOLIS
HADRIAN STREET
PROPYLAEA
ERECHTHEUM
PARTHENON
Lysicrates Monument
Zappeion
Pnyx
ROAD
Odeion of Herodes
MUSEUM
Theatre of Dionysos
Arch of Hadrian
Public Garden
ROAD
Stadium
Monument of Philopappos
Prison of Socrates
TEMPLE OF JUPITER
Hill of The Muses
PHALERON ROAD

Seminaris. Hotel. Cairo -
Continental Savoy do - do.
6 25 Diachmal to the B

WORLD-OLD CUSTOMS
LINGER IN
PALESTINE

CANADIAN
PACIFIC

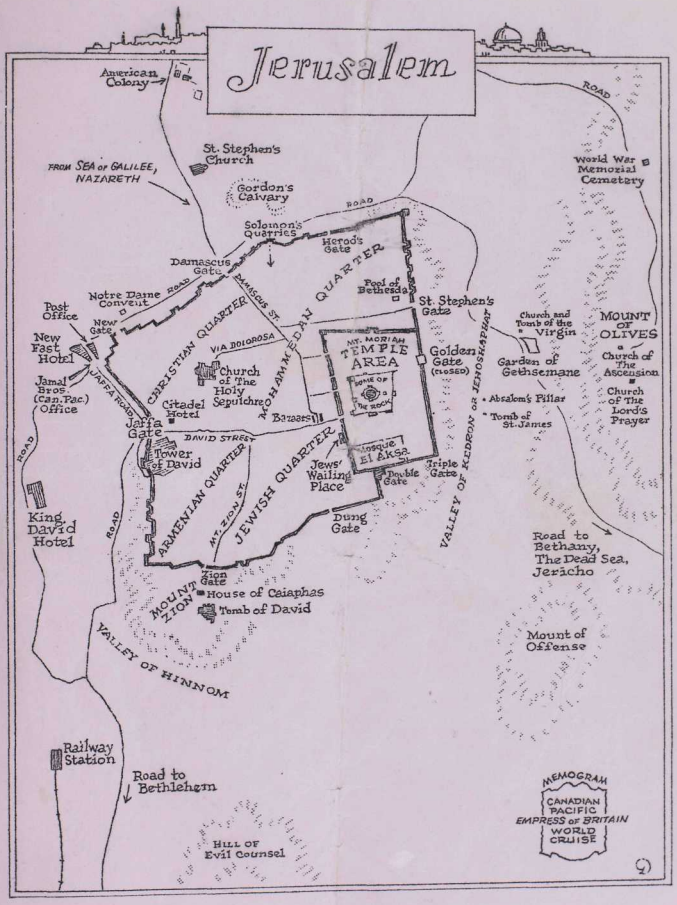
Jerusalem
American Colony
FROM SEA OF GALILEE, NAZARETH
St. Stephen's Church
Gordon's Calvary
ROAD
Solomon's Quarries
Herod's Gate
World War Memorial Cemetery
Damascus Gate
ROAD
DAMASCUS ST.
Notre Dame Convent
New Gate
Post Office
New Fast Hotel
JAFFA ROAD
Jamal Bros. (Can. Pac.) Office
CHRISTIAN QUARTER
MOHAMMEDAN QUARTER
Pool of Bethesda
St. Stephen's Gate
VIA DOLOROSA
Church of The Holy Sepulchre
Citadel Hotel
Bazaars
MT. MORIAH
TEMPLE AREA
DOME OF THE ROCK
Golden Gate (CLOSED)
Church and Tomb of the Virgin
MOUNT OF OLIVES
Garden of Gethsemane
Church of The Ascension
Absalom's Pillar
Tomb of St. James
Church of The Lord's Prayer
VALLEY OF KEDRON OR JEHOSHAPHAT
Jaffa Gate
DAVID STREET
Tower of David
ARMENIAN QUARTER
MT. ZION ST.
JEWISH QUARTER
Mosque El Aksa
Jews' Wailing Place
Double Gate
Triple Gate
Dung Gate
ROAD
King David Hotel
ROAD
Road to Bethany, The Dead Sea, Jericho
Zion Gate
MOUNT ZION
House of Caiaphas
Tomb of David
Mount of Offense
VALLEY OF HINNOM
Railway Station
Road to Bethlehem
HILL OF Evil Counsel
MEMOGRAM
CANADIAN PACIFIC
EMPRESS OF BRITAIN
WORLD CRUISE

Bethlehem
near Elias (Well of Magi)
Rachel's Tomb
The Fields of Boaz
" Shepherds Field
Church of Holy Nativity

Mt of Olives (Jerusalem)
via St George's Cathedral.
Tombs of the Kings
War Cemetery
Garden Tomb
Damascus Gate
Solomon's Quarries
Herod's Gate
Garden of Gethsemane
Tomb of the Virgin

Jericho
via Bethany
Good Samaritan Inn
Dead Sea & River Jordan

8 Photos

1st Bay of Phaleron (Pi
2 Unknown Warrior's
Athens
3 Rachel's Tomb. Bethl
Jerusalem
4 Church of Holy Sepulch
(Christ's Tomb)
5 Wailing Wall of th
Jews (Jerusalem)
6 Jerusalem taken f
Hotel King David
7 River Jordan
(Palestin
8 Dead Sea (

Palestine Population 700 Million of which 20 Millions are Jews.

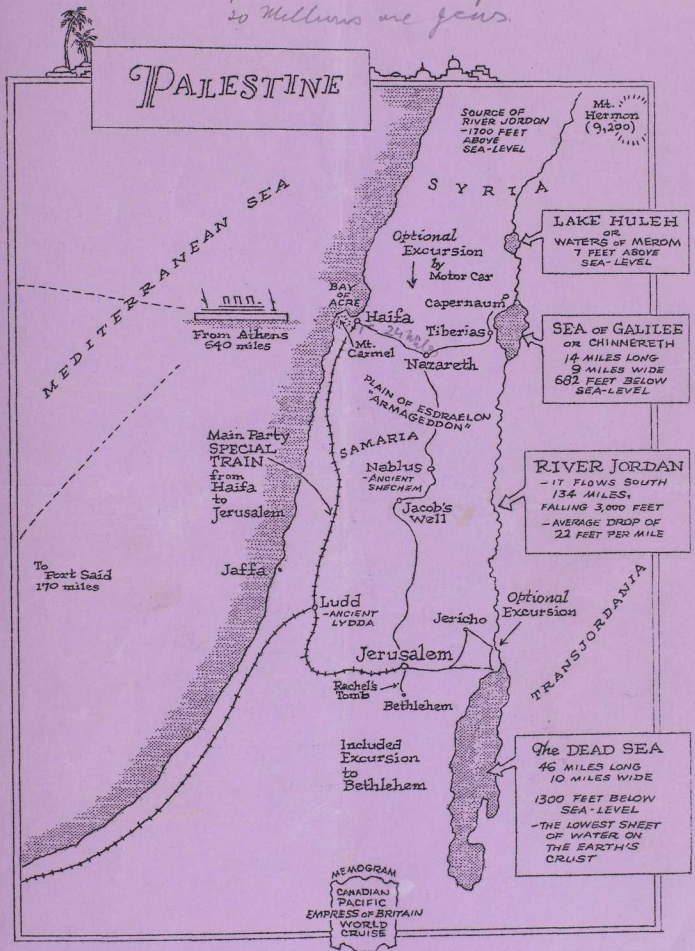

PALESTINE

OUR SOJOURN in the Holy Land is bountifully complete with fascinating travel experience. Moving in modern comfort, we look upon the wonder places sacred to three great religions. In Jerusalem is the Church of the Holy Sepulchre, Christian Mecca of devout pilgrims. The Dome of the Rock rests on the traditional site of King Solomon's Temple. East of the walls of Jerusalem rises the Mount of Olives with the Garden of Gethsemane at its foot. We must also go to the little town of Bethlehem to see the Church of the Nativity.

Special *optional* excursions give us opportunity to visit the Sea of Galilee, Tiberias, Capernaum, Nazareth; also the Dead Sea, almost 1300 feet below sea level... Jericho and the River Jordan.

MEMOGRAM
CANADIAN PACIFIC
EMPRESS OF BRITAIN
WORLD CRUISE

EGYPT



THOUSANDS OF YEARS have left their rich heritage in the Land of the Nile. We are entering a veritable treasury which contains countless relics hoarded since the early dawn of our civilization.

One requires little imagination to realize that important steps of progress were made in Egypt when Time was young.

Sightseeing in Cairo includes the Citadel and the Mosque of Mohammed Ali, the Moslem University of *El Azhar*, the Egyptian Museum.... the bazaars! Across the River Nile are the Pyramids and the Sphinx.

Not to be overlooked is the included half-day trip by special steamer up the River Nile to Bedrechein.

Optional excursions enable us to visit Luxor, Thebes and Karnak, in Upper Egypt .... and to spend a night on the desert.

MEMOGRAM
CANADIAN PACIFIC
EMPRESS OF BRITAIN
WORLD CRUISE


Cairo
SKETCHETTES
"Somethings for nothing! Laydee-Gentman Look-Look! Very Cheap Price"
Beads!
Come my shop!
NO!
NO!
Here is REAL Malacca Cane only $15.
How the Great Pyramid might look if one stood on one's head
A Camel -after Eight Days without a Drink
"Oh-h-h! What a Funny Face"
"MAKE IT A DOUBLE, AZIZ!"
"Quick, Watson! Give me a sentence containing the word EGYPT"
"....That's easy- A bead vendor sold me SIX strings for one piastre -and EGYPT me"
DeSmith
"Good-a-bye, Kind Laydee, also Gentman too! Come Cairo soon again"
"Thank you Thank you!"
COMING OUT OF EGYPT...
MEMOGRAM
CANADIAN PACIFIC
EMPRESS OF BRITAIN
WORLD CRUISE

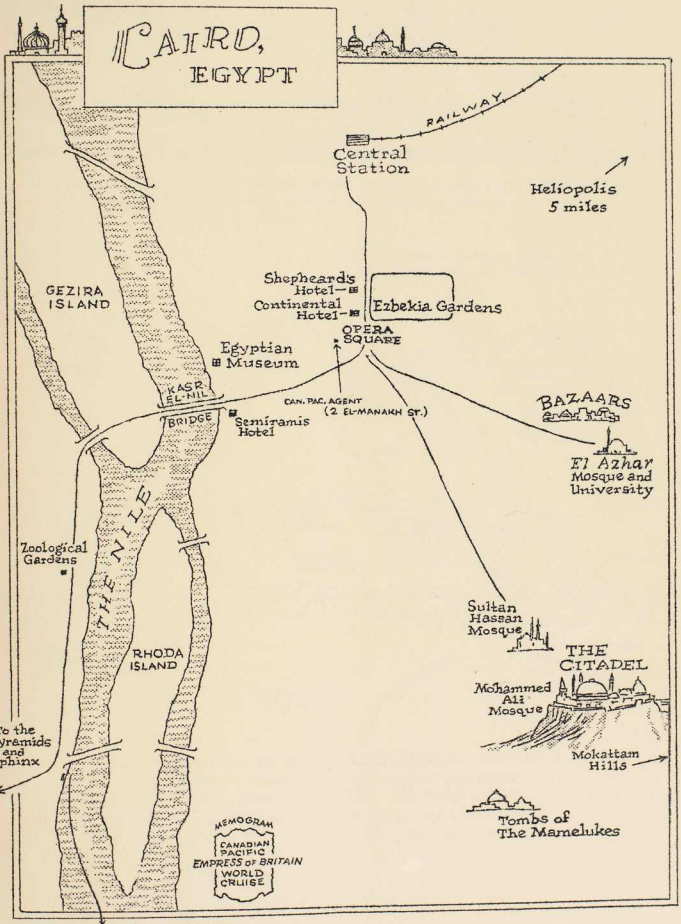
CAIRO, EGYPT
RAILWAY
Central Station
Heliopolis 5 miles
GEZIRA ISLAND
Shepheard's Hotel
Continental Hotel
Ezbekia Gardens
OPERA SQUARE
Egyptian Museum
KASR EL-NIL BRIDGE
CAN. PAC. AGENT (2 EL-MANAKH ST.)
Semiramis Hotel
BAZAARS
El Azhar Mosque and University
THE NILE
Zoological Gardens
Sultan Hassan Mosque
THE CITADEL
Mohammed Ali Mosque
RHODA ISLAND
Mokattam Hills
To the Pyramids and Sphinx
Tombs of The Mamelukes
MEMOGRAM
CANADIAN PACIFIC
EMPRESS OF BRITAIN
WORLD CRUISE
River Nile Steamer Trip to Bedrechein and return...



THE PYRAMIDS of Gizeh were built to serve as tombs for Egyptian royalty in the 4th Dynasty, almost 5,000 years ago.

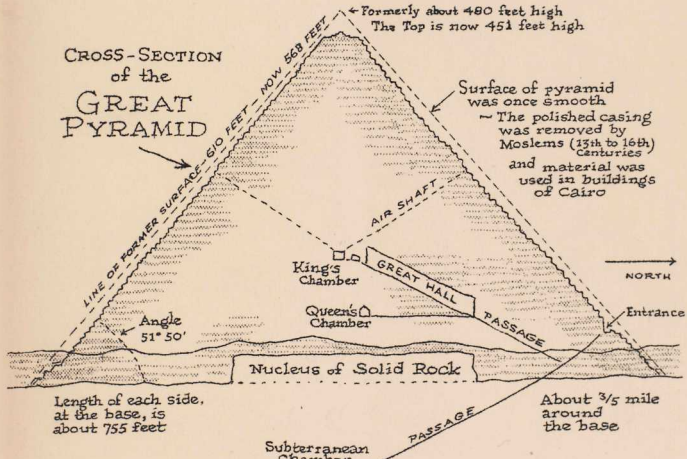

The GREAT PYRAMID of Khufu (or Cheops) covers a ground area of 13 acres. It originally contained about 2,300,000 limestone blocks, average weight 2½ tons each. Some of the material was transported from quarries in the Mokattam Hills, east of the site of Cairo.

MEMOGRAM
CANADIAN PACIFIC
EMPRESS OF BRITAIN
WORLD CRUISE

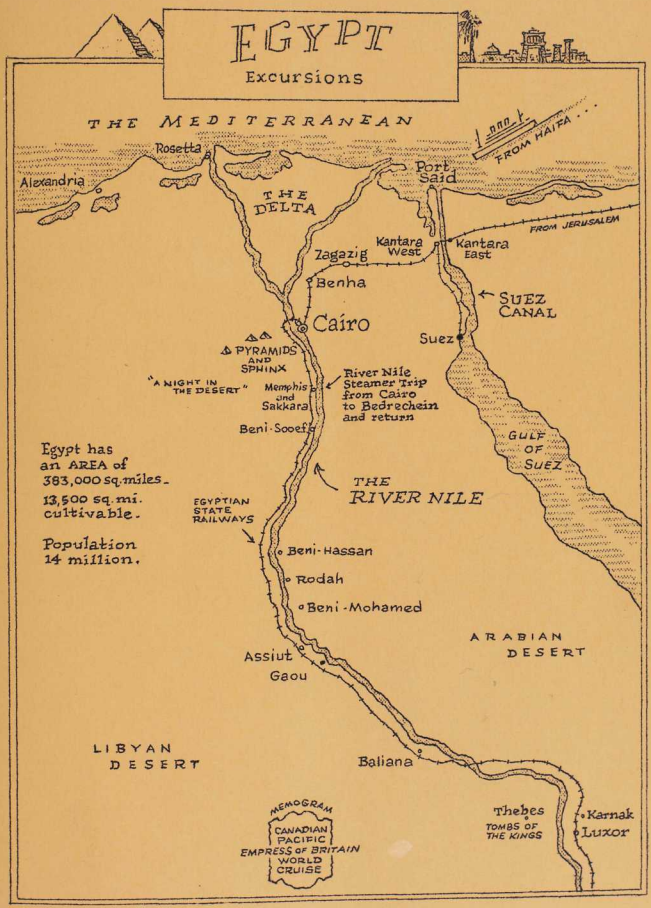
EGYPT
Excursions
THE MEDITERRANEAN
FROM HAIFA
Rosetta
Alexandria
Port Said
THE DELTA
FROM JERUSALEM
Kantara West
Kantara East
Zagazig
Benha
SUEZ CANAL
Cairo
Suez
PYRAMIDS AND SPHINX
"A NIGHT IN THE DESERT"
Memphis and Sakkara
River Nile Steamer Trip from Cairo to Bedrechein and return
Beni-Sooefs
GULF OF SUEZ
Egypt has an AREA of 383,000 sq. miles.
13,500 sq. mi. cultivable.
Population 14 million.
THE RIVER NILE
EGYPTIAN STATE RAILWAYS
Beni-Hassan
Rodah
Beni-Mohamed
ARABIAN DESERT
Assiut
Gaou
LIBYAN DESERT
Baliana
MEMOGRAM
CANADIAN PACIFIC
EMPRESS OF BRITAIN
WORLD CRUISE
Thebes
TOMBS OF THE KINGS
Karnak
Luxor

PRESENT DAY LIFE IS AS INTERESTING
AS HER ANCIENT RELICS

EGYPT

CANADIAN PACIFIC

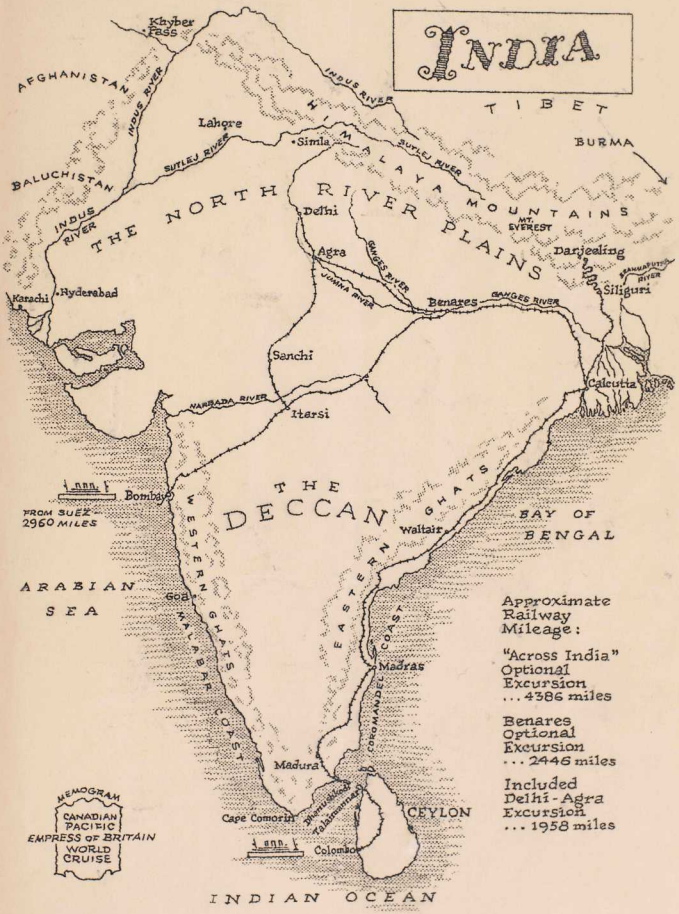

Approximate Railway Mileage:

"Across India" Optional Excursion ... 4386 miles

Benares Optional Excursion ... 2446 miles

Included Delhi-Agra Excursion ... 1958 miles

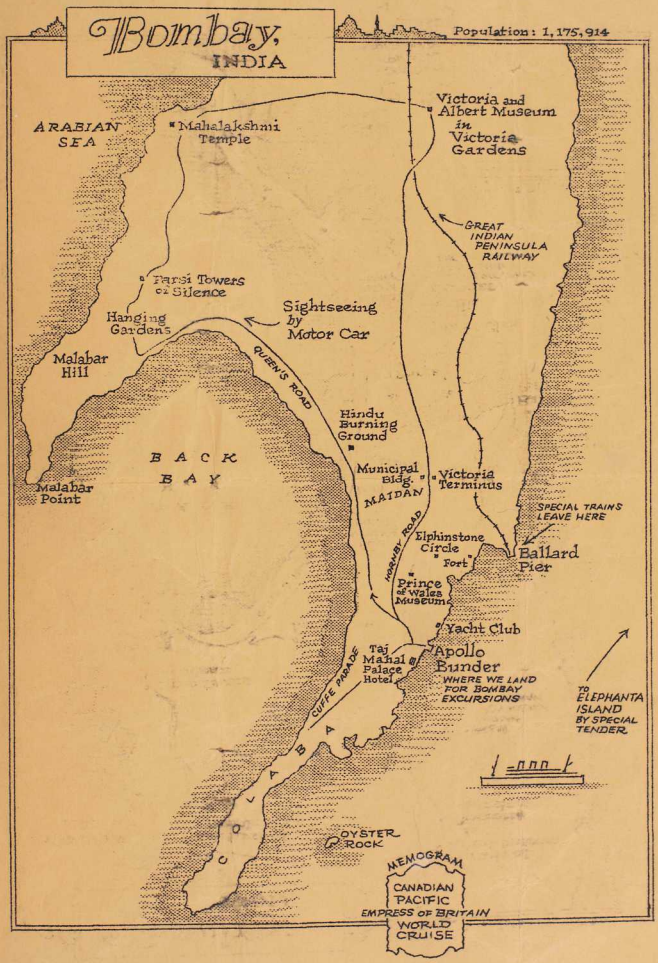
Bombay,
INDIA
Population: 1,175,914
ARABIAN SEA
Mahalakshmi Temple
Victoria and Albert Museum in Victoria Gardens
GREAT INDIAN PENINSULA RAILWAY
Parsi Towers of Silence
Hanging Gardens
Sightseeing by Motor Car
Malabar Hill
QUEEN'S ROAD
Hindu Burning Ground
BACK BAY
Malabar Point
Municipal Bldg.
Victoria Terminus
MAIDAN
HORNBY ROAD
SPECIAL TRAINS LEAVE HERE
Elphinstone Circle
Fort
Ballard Pier
Prince of Wales Museum
Yacht Club
Taj Mahal Palace Hotel
Apollo Bunder
WHERE WE LAND FOR BOMBAY EXCURSIONS
CUFFE PARADE
TO ELEPHANTA ISLAND BY SPECIAL TENDER
OUTER BAY
OYSTER ROCK
MEMOGRAM
CANADIAN PACIFIC
EMPRESS OF BRITAIN
WORLD CRUISE

Dear Butler,

Kindly introduce Mr Greenfield a passenger from the Empress of Britain.

Stanley Clapham

Willingdon Sports Club

W. Butterill.
Secretary

From Ship	From Shore
9	9.30 am
10	10.30
11	11.30
2 pm	12.30
2.30	3.30 pm
4	5
6	6.30
8	8.30
9.30	10.0
10.30	11.0
11.30.	12.0

1	4	6
2	1	7
3	3	6
4	3	7
5	4	6
6	4	5
7	3	4
8	4	5
9	3	3
10	4	5
11	4	5
12	3	5
13	4	5
14	4	7
15	3	4
16	4	4
17	3	4

INDIA



INDIA ~ Land of Mystery and Romance - the birthplace of myriad peoples.... customs.... costumes.... languages.... religions....

Bombay, *Gateway of* India, gives us first and lasting impressions of this picturesque country...

Included in our excursions is the special train trip overland to new and ancient DELHI; charming AGRA and the TAJ MAHAL, most exquisite gem of architecture; FATEHPUR-SIKRI, deserted city of Akbar, Great Mogul.

There are *optional* excursions to BENARES..and "ACROSS INDIA".... Calcutta, Darjeeling, Madras, Madura... and Ceylon.

MEMOGRAM
CANADIAN PACIFIC
EMPRESS OF BRITAIN
WORLD CRUISE

The People of INDIA



INDIA'S total population is estimated at about 330,000,000... almost one-fifth of the whole human race.

There is belief that, in prehistoric times, India was inhabited by black people, aborigines. Successive invasions, through the ages, gradually produced the following racial types seen today: (1) Pre-Dravidian, (2) Dravidian, (3) Indo-Aryan, (4) Aryo-Dravidian, (5) Scytho-Dravidian, (6) Turko-Iranian, (7) Mongoloid, (8) Mongolo-Dravidian.

According to latest census, chief Indian RELIGIONS and numbers of their followers are:

Hindu	216,734,586
Mohammedan	68,735,233
Buddhist	11,571,268
Animist	9,774,611
Christian	4,754,064
Sikh	3,238,803
Jain	1,178,596
Parsi	101,778
Hebrew	21,778

The oldest religion in India is Animism, from which crude form has resulted much of the transition to popular Hinduism. Most of the many sects of Hindus worship a plurality of gods: Brahma, the Creator; Vishnu, the Preserver; Siva, the Destroyer... etc. They regard the cow as a sacred animal and look upon certain pools and rivers as holy. They accept the Brahmanical supremacy and the caste system.

MEMOGRAM
CANADIAN PACIFIC
EMPRESS OF BRITAIN
WORLD CRUISE

See "India" in Encyclopaedia Britannica and New Standard Encyclopedia.....



The GRAND MOGULS of India

Humayun ..... *Reigned*....1530-1556
Akbar, the GREAT Mogul.....1556-1605
Jahangir 1605-1627
Shah Jahan *(builder, Taj Mahal)*. 1628-1657
Aurangzeb.....1658-1707

1000 A.D marked the beginning of the Moslem invasion of India. For 500 years Mongols, Afghans and Turks poured through the Khyber Pass, fighting for supremacy. Baber (or Babar), a Turk, founded the Mogul Empire in 1526. His son, Humayun, was the first of the five Grand Moguls (Mughals or Mongols), each of whom was the father of his successor.

Akbar's prime minister, Itmad-ud-Daulah, a Persian, had a daughter, Nur Jahan, who married Jahangir. Empress Nur Jahan erected at Agra her father's tomb, which was a model for parts of the Taj Mahal, built 16 years later.

Itmad-ud-Daulah's son, Asaf Khan, had a very beautiful daughter, Mumtaz-i-Mahal, who married Shah Jahan. She was the inspiration for the famous Taj Mahal, built by Shah Jahan after her death.

Jahanara Begum, eldest daughter, became her father's constant companion. Shah Jahan, imprisoned nine years by his own son, Aurangzeb, died in 1666.

MEMOGRAM
CANADIAN PACIFIC
EMPRESS OF BRITAIN
WORLD CRUISE

Hindu CASTES of INDIA

The Portuguese word "casta" means race, kind or quality....

The Latin "castus" means pure.

Descended from original four castes, there are today thousands of subcastes - one for almost every profession or trade... Separated by unbridgeable gulfs - Social positions, fixed by birth, are unchangeable - Marriage outside of caste is forbidden. It is estimated that 50% of Hindus are "untouchables".

ANCIENT and traditional faith of the Hindus explains that all people of India were born of Brahma.

BRAHMANS, first or highest (priest) caste, claim to have been born from the head of Brahma.

Kshatryas, the *second* (warrior) caste, are said to have been formed from the arms of Brahma.

Vaisyas, the *third* caste (artisans, farmers, etc.) are supposed to have come from the trunk and thighs of Brahma.

These first three castes, calling themselves "twice-born" are of Aryan descent.

Sudras, the *fourth* caste (serfs, menials), people conquered by the Aryans, are considered as being only "once-born" from the feet of Brahma.

The "untouchable" is the lowest subcaste of the Sudras. No matter how much wealth a Sudra may acquire, he is still so far removed socially from the high caste Brahman that living on separate planets could not make any greater difference in the relative positions of the two castes.

MEMOGRAM
CANADIAN PACIFIC
EMPRESS OF BRITAIN
WORLD CRUISE

Benares, INDIA

Benares is THE Holy City of the Hindus.
Population about 200,000, including 30,000 Brahmins.
More than one million pilgrims visit Benares in a year.

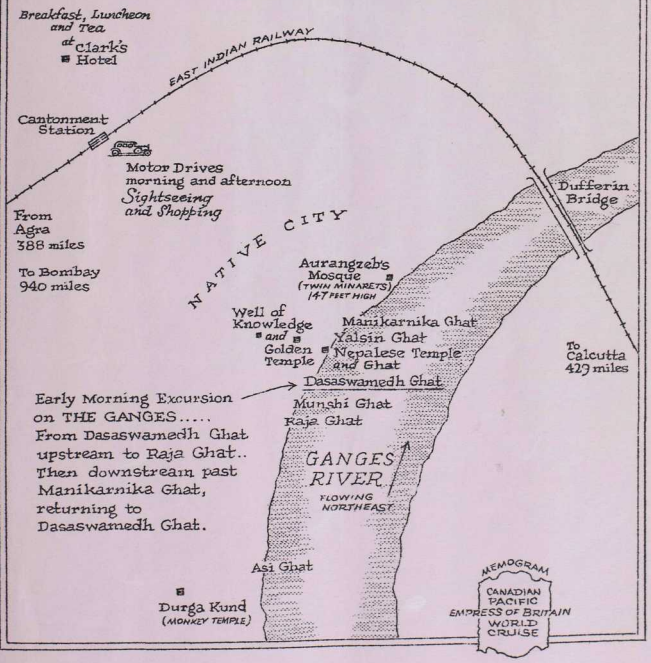

Early Morning Excursion on THE GANGES..... From Dasaswamedh Ghat upstream to Raja Ghat.. Then downstream past Manikarnika Ghat, returning to Dasaswamedh Ghat.

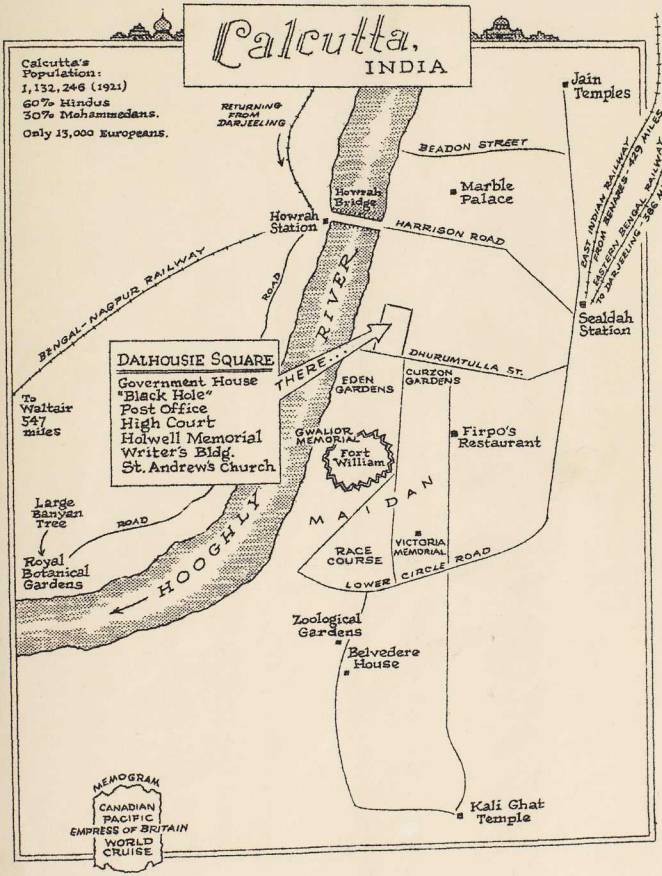
Calcutta,
INDIA
Calcutta's Population:
1,132,246 (1921)
60% Hindus
30% Mohammedans.
Only 13,000 Europeans.
RETURNING FROM DARJEELING
Jain Temples
BEADON STREET
Marble Palace
Howrah Bridge
Howrah Station
HARRISON ROAD
EAST INDIAN RAILWAY FROM BENARES 429 MILES
EASTERN BENGAL RAILWAY TO DARJEELING 385 MILES
Sealdah Station
BENGAL-NAGPUR RAILWAY
ROAD
HOOGHLY RIVER
THERE...
DHURUMTULLA ST.
DALHOUSIE SQUARE
Government House
"Black Hole"
Post Office
High Court
Holwell Memorial
Writer's Bldg.
St. Andrew's Church
EDEN GARDENS
CURZON GARDENS
To Waltair 547 miles
GWALIOR MEMORIAL
Fort William
Firpo's Restaurant
Large Banyan Tree
ROAD
MAIDAN
Royal Botanical Gardens
HOOGHLY
RACE COURSE
VICTORIA MEMORIAL
LOWER CIRCLE ROAD
Zoological Gardens
Belvedere House
Kali Ghat Temple
MEMOGRAM
CANADIAN PACIFIC
EMPRESS OF BRITAIN
WORLD CRUISE

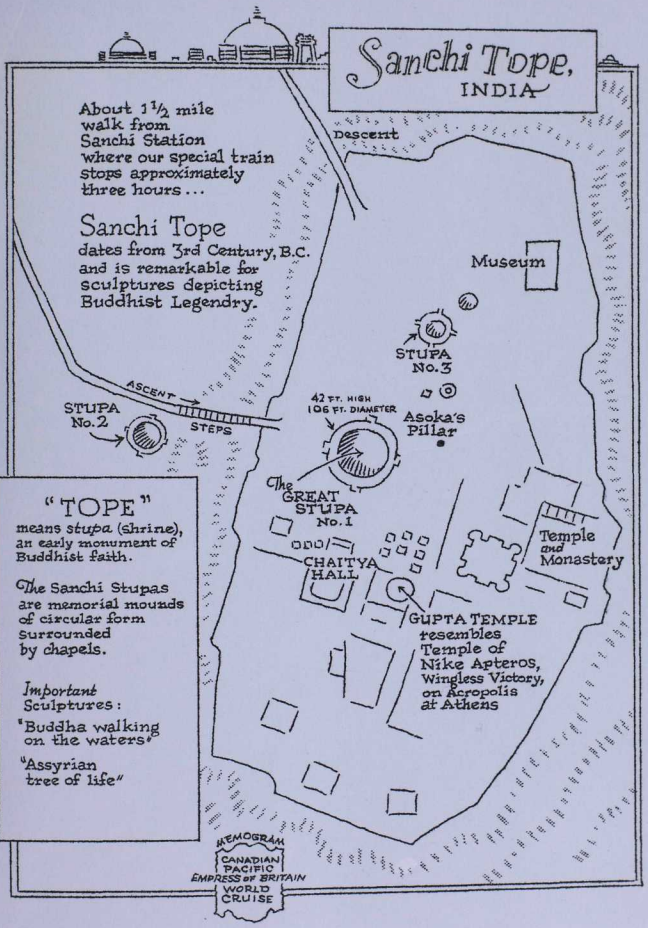
Sanchi Tope,
INDIA
About 1½ mile walk from Sanchi Station where our special train stops approximately three hours...
Sanchi Tope dates from 3rd Century, B.C. and is remarkable for sculptures depicting Buddhist Legendry.
Descent
Museum
STUPA No. 3
ASCENT
STUPA No. 2
STEPS
42 FT. HIGH
106 FT. DIAMETER
Asoka's Pillar
The GREAT STUPA No. 1
CHAITYA HALL
Temple and Monastery
GUPTA TEMPLE resembles Temple of Nike Apteros, Wingless Victory, on Acropolis at Athens
"TOPE" means stupa (shrine), an early monument of Buddhist faith.
The Sanchi Stupas are memorial mounds of circular form surrounded by chapels.
Important Sculptures:
"Buddha walking on the waters"
"Assyrian tree of life"
MEMOGRAM
CANADIAN PACIFIC
EMPRESS OF BRITAIN
WORLD CRUISE

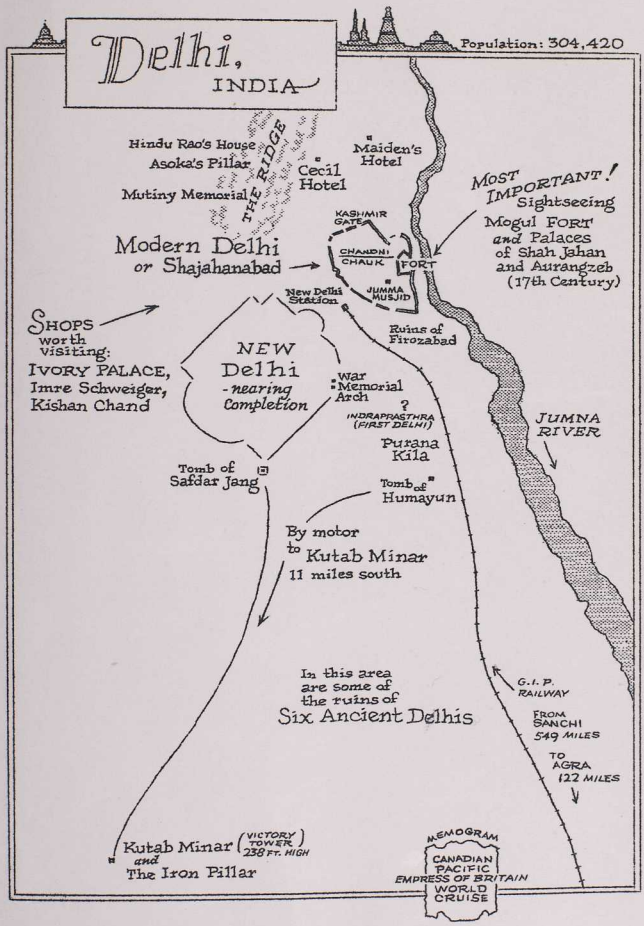
Delhi,
INDIA
Population: 304,420
Hindu Rao's House
Asoka's Pillar
Mutiny Memorial
THE RIDGE
Cecil Hotel
Maiden's Hotel
MOST IMPORTANT! Sightseeing
Mogul FORT and Palaces of Shah Jahan and Aurangzeb (17th Century)
KASHMIR GATE
CHANDNI CHAUK
FORT
JUMMA MUSJID
Modern Delhi or Shajahanabad
New Delhi Station
Ruins of Firozabad
SHOPS worth visiting:
IVORY PALACE, Imre Schweiger, Kishan Chand
NEW Delhi -nearing Completion
War Memorial Arch
?
INDRAPRASTHRA (FIRST DELHI)
Purana Kila
JUMNA RIVER
Tomb of Safdar Jang
Tomb of Humayun
By motor to Kutab Minar 11 miles south
In this area are some of the ruins of Six Ancient Delhis
G.I.P. RAILWAY
FROM SANCHI 549 MILES
TO AGRA 122 MILES
Kutab Minar (VICTORY TOWER 238 FT. HIGH) and The Iron Pillar
MEMOGRAM
CANADIAN PACIFIC
EMPRESS OF BRITAIN
WORLD CRUISE

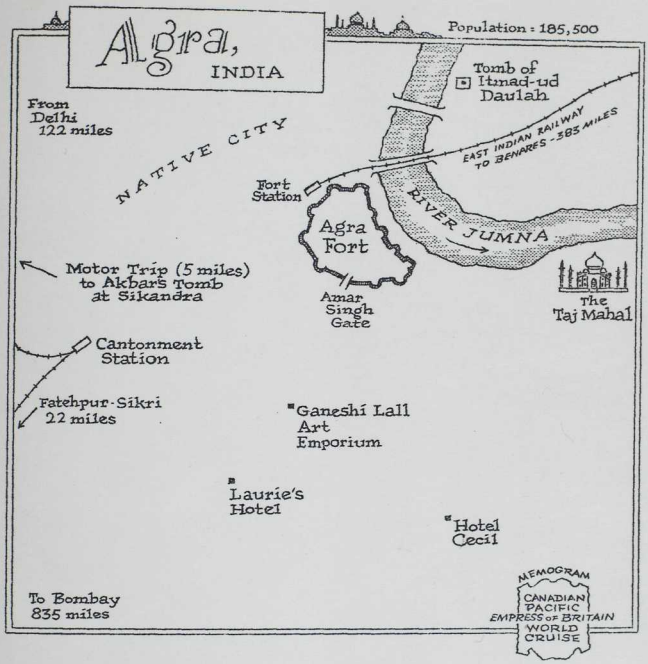

Agra was a residence of the Grand Moguls, 16*th*-17*th* Centuries.

Akbar built the red sandstone walls of AGRA FORT, but most of the interior of the fort was constructed by Shah Jahan. Important: Pearl Mosque, Halls of Public and Private Audience, Mirror Palace, Octagon Tower.

The TAJ MAHAL, tomb of Mumtaz-i-Mahal, was commenced about 1632 and required more than 17 years to build.

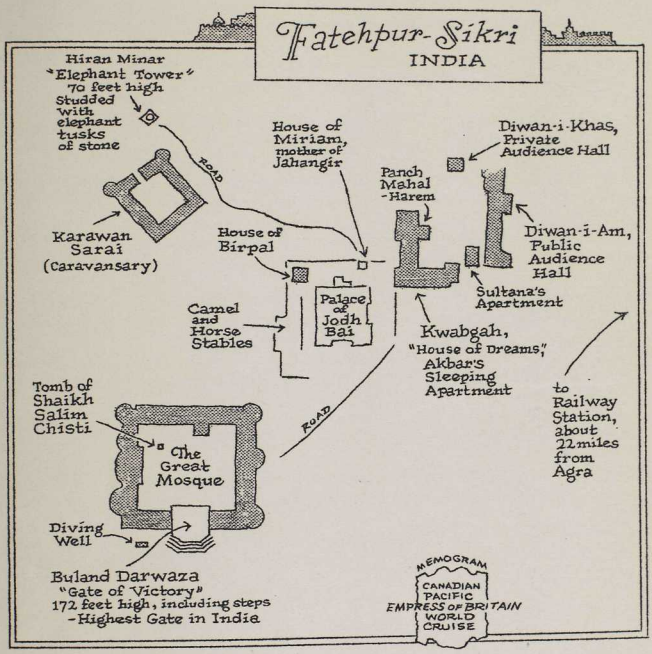

The deserted city of Fatehpur-Sikri, "City of Victory," was built for Jelal-ed-Deen, better known as Akbar, ("very great"), Mogul Emperor, who lived 1542-1605, contemporary of Queen Elizabeth of England.

Akbar, when only 14 years old succeeded his father, Humayun, and soon extended his rule from three provinces to nearly the whole of India.

It is believed that Akbar established the city of Fatehpur-Sikri on the advice of the Chisti Saint, Shaikh Salim, but deserted it because of poor water supply.



AT SUNSET THE GARDENS OF
THE TAJ MAHAL DROWSE IN
UNEARTHLY PEACE . . .

INDIA

CANADIAN
PACIFIC

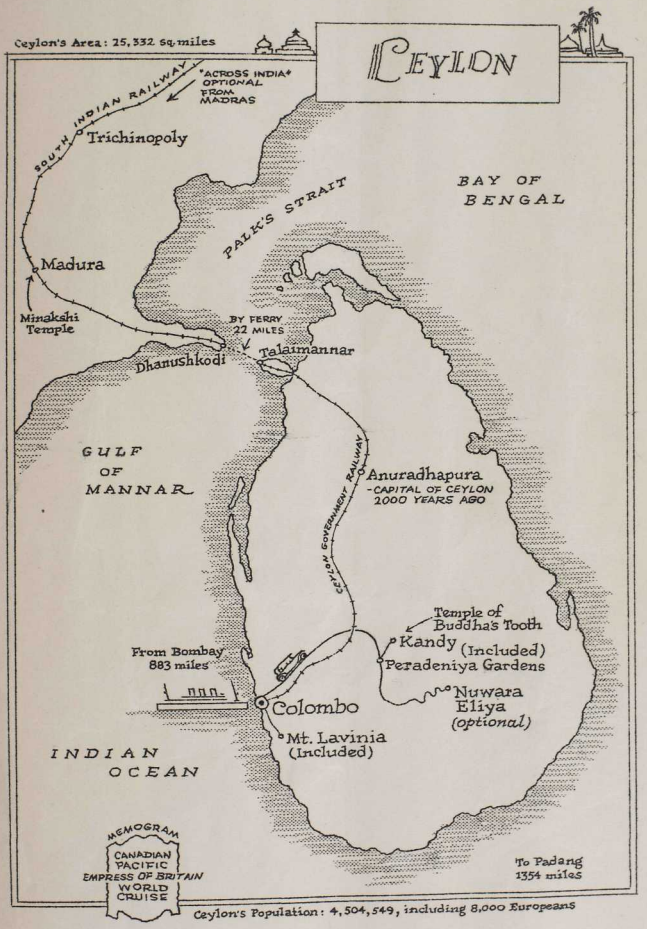
Ceylon's Area: 25,332 sq. miles
CEYLON
SOUTH INDIAN RAILWAY
ACROSS INDIA OPTIONAL FROM MADRAS
Trichinopoly
BAY OF BENGAL
PALK'S STRAIT
Madura
Minakshi Temple
BY FERRY 22 MILES
Talaimannar
Dhanushkodi
GULF OF MANNAR
CEYLON GOVERNMENT RAILWAY
Anuradhapura
-CAPITAL OF CEYLON 2000 YEARS AGO
Temple of Buddha's Tooth
Kandy (Included)
Peradeniya Gardens
From Bombay 883 miles
Colombo
Nuwara Eliya (optional)
Mt. Lavinia (Included)
INDIAN OCEAN
MEMOGRAM
CANADIAN PACIFIC
EMPRESS OF BRITAIN
WORLD CRUISE
To Padang 1354 miles
Ceylon's Population: 4,504,549, including 8,000 Europeans

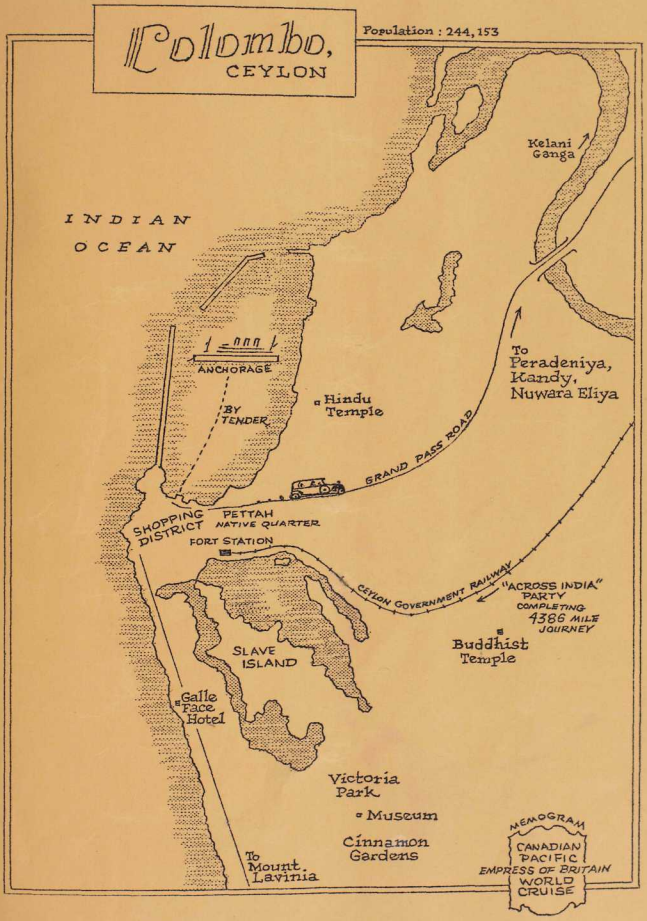
Colombo,
CEYLON
Population : 244,153
INDIAN
OCEAN
Kelani
Ganga
ANCHORAGE
BY
TENDER
Hindu
Temple
To
Peradeniya,
Kandy,
Nuwara Eliya
GRAND PASS ROAD
SHOPPING
DISTRICT
PETTAH
NATIVE QUARTER
FORT STATION
CEYLON GOVERNMENT RAILWAY
"ACROSS INDIA"
PARTY
COMPLETING
4386 MILE
JOURNEY
Buddhist
Temple
SLAVE
ISLAND
Galle
Face
Hotel
Victoria
Park
Museum
Cinnamon
Gardens
To
Mount
Lavinia
MEMOGRAM
CANADIAN
PACIFIC
EMPRESS OF BRITAIN
WORLD
CRUISE



CEYLON

..... Truly a
Tropical Paradise!

NATURE has most generously bestowed scenic grandeur on the *Pendant Jewel of India*.... Ceylon is indeed a "high spot" of our WONDER CRUISE.

The capital city of Colombo possesses many places of interest which we are seeing on our shore excursions.

MOUNT LAVINIA, the attractive seaside resort, pleases all with its most charming vistas..... the silver-fringed sea of emerald, friendly waving palms, golden sunsets..... pale moonlight...

A full-day motor trip takes us to the highland city of Kandy, two thousand feet above the sea, location of the celebrated Temple of the Tooth of Buddha. We stop at the beautiful Peradeniya Gardens, also at the Elephant Park near Kandy.

Nuwara Eliya, the *Gem in a Mountain Setting*, is the feature of an *optional* motor trip through the fascinating inland sections of Ceylon.

MEMOGRAM
CANADIAN PACIFIC
EMPRESS OF BRITAIN
WORLD CRUISE

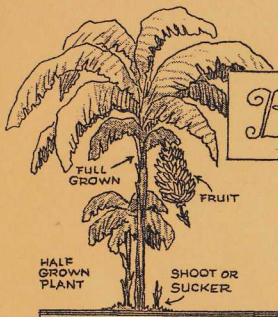

BANANAS

A Product of Tropical Countries visited on our World Cruise....

BANANAS grow on a plant (not a tree) which consists of one or more stalks from which unroll leaves ten to fifteen feet long, usually ragged in appearance because the wind easily tears them.

On most plantations the plants are set about fifteen feet apart. A banana plant grows with astonishing speed, developing from a small shoot or sucker to a full-grown, fruit-bearing stalk within one year. Young stalks, as many as three or four, are usually growing up alongside the parent plant, so the yield continues practically throughout the year.

The largest bunches of bananas weigh from fifty to sixty pounds each. A bunch consists of nine or more hands (clusters), each of these having ten to twenty fingers (bananas). The fingers point *up* instead of *down* as they appear in fruit shops.

Bananas grown for shipment are cut when they are green to avoid bruising and because the fruit does not ripen so well on the plant.

MEMOGRAM
CANADIAN PACIFIC
EMPRESS OF BRITAIN
WORLD CRUISE

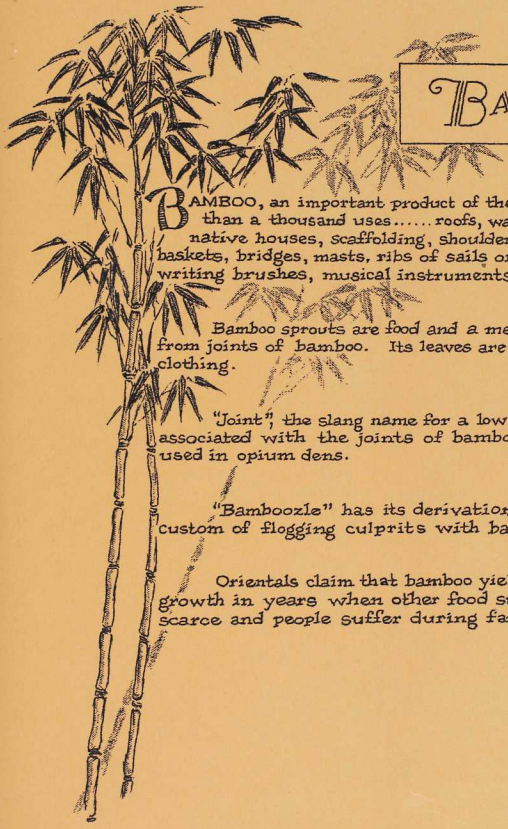

BAMBOO

BAMBOO, an important product of the Orient, has more than a thousand uses..... roofs, walls, floors, stilts of native houses, scaffolding, shoulder poles, furniture, baskets, bridges, masts, ribs of sails on junks, buckets, writing brushes, musical instruments, needles.....

Bamboo sprouts are food and a medicine is made from joints of bamboo. Its leaves are woven into clothing.

"Joint", the slang name for a low place, was first associated with the joints of bamboo pipe-stems used in opium dens.

"Bamboozle" has its derivation from the custom of flogging culprits with bamboo sticks.

Orientals claim that bamboo yields an extra growth in years when other food supplies are scarce and people suffer during famine.

MEMOGRAM
CANADIAN PACIFIC
EMPRESS OF BRITAIN
WORLD CRUISE

TEA



TEA is an important product of India, Ceylon, Java, China and Japan. Once used only as a medicine, tea is a staple article in the food markets today.

Oriental tea plants, started in nurseries and later set out on plantations, will grow to a height of 25 feet, but pruning keeps them down to 2 to 5 feet, more convenient for picking the leaves and improving their quality. A tea plant yields within 4 years after being transplanted. There are usually several pickings annually for about 20 years.

Tea leaves are picked by hand. Carried to the drying sheds, they are placed in drying trays, turned at intervals until slightly wilted, next roasted or "fired" to soften them, then rolled and given another roasting. There are modifications of this process.

GREEN tea and BLACK tea may come from the same plant. Tea leaves withered by steam remain green. When dried in the open air, tea leaves are turned black by fermentation. Black tea is more popular than green tea. Orange Pekoe is made from very young tea leaves.

MEMOGRAM
CANADIAN PACIFIC
EMPRESS OF BRITAIN
WORLD CRUISE

COCONUT PALMS are an important asset to the tropical countries visited by our World Cruise....

The palms normally grow to a height of 80 to 100 feet. Their crowns contain drooping, feathery fronds 12 to 16 feet long. A palm begins to bear fruit at the age of about 15 years and should live to be 100 years old, yielding a yearly crop of 80 nuts.

The nuts, encased in hulls of pulp, grow on stems attached near the crown. The meat inside the shell is jelly-like until ripe, when it hardens into a kernel. The kernel, when dried, is *copra*, used in the manufacture of soap, candles, etc.

Coconut oil is employed for cooking and lighting fuel, for anointing the body and dressing hair.

The coconut palm's by-products number more than 200, including leaves for thatching and making baskets and fans, timber for houses, bark for tanning, shells for utensils, roots for medicine, buds for a vegetable. Sugar, rope, matting, brushes, intoxicating liquor are also derived from the coconut palm.

MONOGRAM
CANADIAN PACIFIC
EMPRESS OF BRITAIN
WORLD CRUISE



A MAHOUT
MOUNTS HIS
STEED...
CEYLON

CANADIAN
PACIFIC

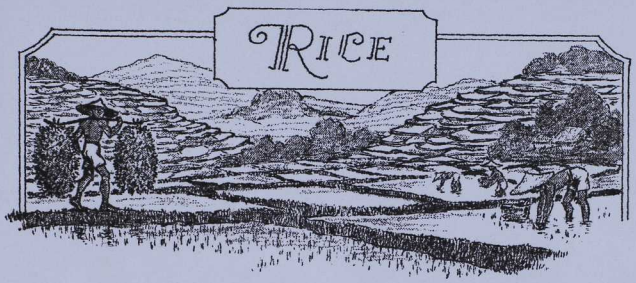

ALMOST one third of all the world today uses rice as a staple food. It was first cultivated in India and introduced to China about 3,000 B.C.

Upland rice is grown without irrigation. Most of the rice we see being cultivated during our shore excursions is known as *swamp* rice.

Seed is started in nursery beds. After about one month it is transplanted in paddy fields which are flooded at intervals until blossom time when the water is drawn off to permit rapid ripening of the grain as well as to allow drying of the ground before harvest time.

After harvesting, the paddy is threshed. The kernels are polished to make the rice whiter, which increases the selling price, but removes some of the food value. The flour resulting from the polishing is considered more nutritious than polished rice.

Orientals derive more than food from the rice plant. Its by-products include matting, rope, paper, hats, coats. *Sake*, a Japanese wine, is made from rice.

MEMOGRAM
CANADIAN PACIFIC
EMPRESS OF BRITAIN
WORLD CRUISE

CROSSING THE LINE

JANUARY 25
1933



MEMOBRAM
CANADIAN PACIFIC
EMPRESS OF BRITAIN
WORLD CRUISE

PUZZLE: Find the gentleman who is not quite happy.

HISTORY does not definitely tell us how or when the NEPTUNE CEREMONY originated, but there is record of similar customs being observed in ancient times, in parts of Father Neptune's domains other than at the Equator.

The old Roman mariners had a horror of sea travel and would offer human sacrifices in hours of peril. Galley oarsmen were thrown overboard to appease angry Neptune. Passage of the Straits of Gibraltar and crossing the Arctic Circle were for a long time attended by deep sea ceremony.

It is readily understood why crossing the Equator became an important occasion during the days of daring discovery in the fifteenth century, for *THE LINE* was then a threshold to a new and strange world. The heavens changed. The sun and the moon seemed to move in the wrong direction. The tropical ocean held many unfamiliar terrors.

Even now, as the *EMPRESS OF BRITAIN* is approaching the Equator, on her way from Ceylon to Sumatra, we hear whisperings of most terrible and catastrophic happenings in store for "land-lubbers".



DANCING AS STRANGE
AS HORNED ROOFS
SUMATRA

CANADIAN
PACIFIC

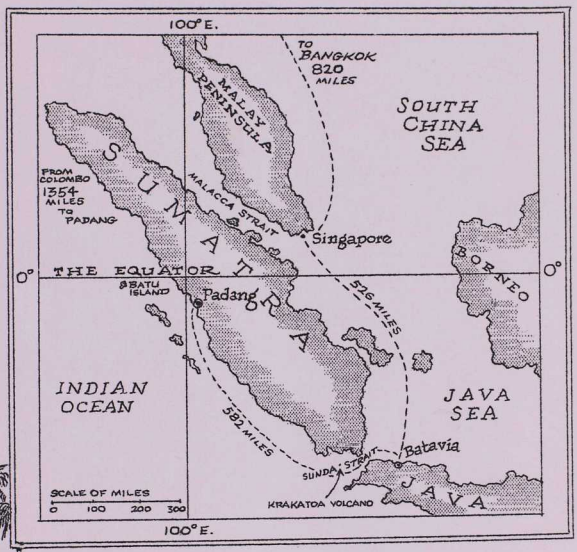

SUMATRA

SUMATRA ISLAND, Dutch East Indies, is divided by the Equator into almost equal parts, north and south, extending about six degrees of latitude on both sides of the line.

The Island has a length of 1115 miles and greatest breadth of 275 miles. The estimated area is 165,000 square miles (170,000 square miles, including coastal islands). Sumatra is second largest island (Borneo is largest) in Indonesia... 4 times the size of Java...nearly 14 times as large as Holland. The population is estimated at 6,163,586, mostly Malay stock, various tribes differing greatly in degree of civilization, custom and language.

MEMOGRAM
CANADIAN PACIFIC
EMPRESS OF BRITAIN
WORLD CRUISE



SUMATRA
The "Topsy-Turvy Land"

STRANGE AS IT MAY SEEM:

There is a place where birds sleep upside down, oysters grow on trees, male birds hatch eggs, bees have no use for their honey.....

AND.... it is a fact that, in the highlands of Sumatra, Dutch East Indies, that strange institution of the matriarchate prevails among the Menangkabau people, where husbands have practically no family cares... where a father belongs to his mother and becomes a "mama" to his sister's children.

The illustrated lecture on the subject of SUMATRA will explain some of the unusual customs of the East Indies.

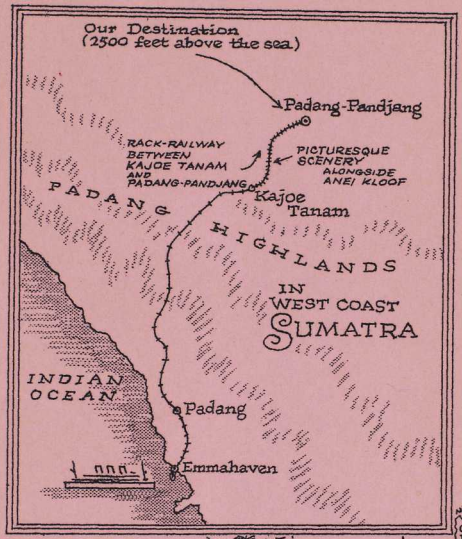

MEMOGRAM
CANADIAN PACIFIC
EMPRESS OF BRITAIN
WORLD CRUISE

A Tropical Picnic...

SOMETHING REALLY UNIQUE is our special train trip of about 50 miles from Emmahaven to the highland town of Padang-Pandjang, which is situated about twenty-four minutes (of latitude) south of the Equator.

At Padang-Pandjang we visit an exhibition of native arts and witness a special display of Menangkabau dancing and fencing.

EVERY DAY IS
WASH DAY IN
JAVA

CANADIAN
PACIFIC

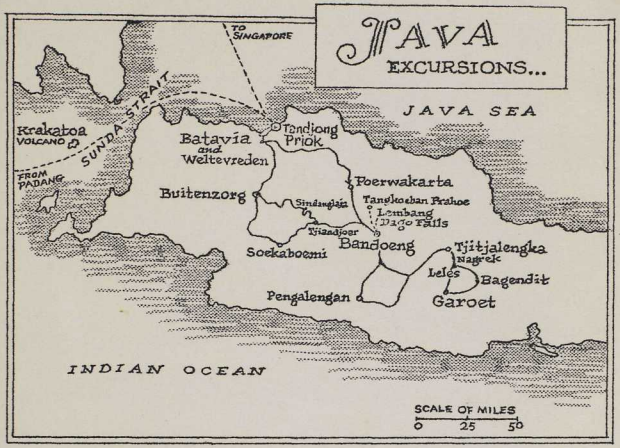

JAVA, Dutch East Indies, is 622 miles long and has an extreme breadth of 121 miles. With an area of only 48,504 square miles, much of it extremely mountainous, Java has a population of more than 36,000,000 people.

Our included excursions by motor car from Tanjong Priok cover sightseeing in the old seaport town of Batavia, the upper-city of Weltevreden (Batavia Centrum) and the famous Botanical Gardens of Buitenzorg.

The Bandoeng *Optional* Excursion by motor car visits Poerwakarta, BANDOENG, Dago Falls, Lembang, Tangkoeban Prahoe, Pengalengan, Soekaboemi, Buitenzorg and Batavia.

The Garoet *Optional* Excursion by motor car visits Krawang, Poerwakarta, Bandoeng, Tjitjalengka, Nagrek, Lakes of Leles, Bagendit, GAROET, Pengalengan, Bandoeng, Tangkoeban Prahoe, Tjimahi, Tjiandjoer, Sindanglaja, the Poentjak Pass, Buitenzorg and Batavia.

MONOGRAM
CANADIAN PACIFIC
EMPRESS OF BRITAIN
WORLD CRUISE

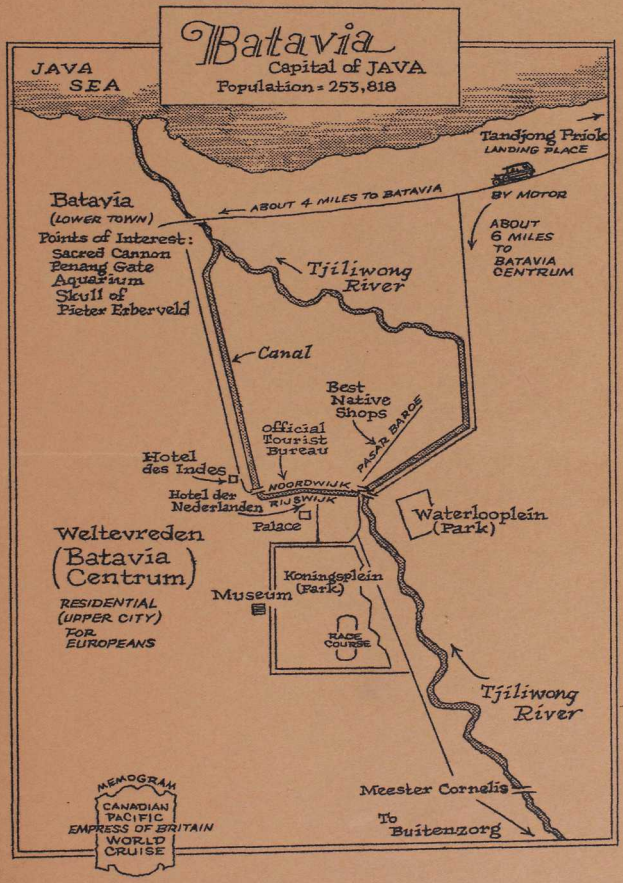
Batavia
Capital of JAVA
Population = 253,818
JAVA SEA
Tandjong Priok
LANDING PLACE
BY MOTOR
ABOUT 4 MILES TO BATAVIA
ABOUT 6 MILES TO BATAVIA CENTRUM
Batavia
(LOWER TOWN)
Points of Interest:
Sacred Cannon
Penang Gate
Aquarium
Skull of Pieter Erberveld
Tjiliwong River
Canal
Best Native Shops
PASAR BARCE
Official Tourist Bureau
Hotel des Indes
MOORDWIJK
RIJSWIJK
Hotel der Nederlanden
Palace
Waterlooplein (Park)
Weltevreden
(Batavia Centrum)
RESIDENTIAL (UPPER CITY) FOR EUROPEANS
Koningsplein (Park)
Museum
RACE COURSE
Tjiliwong River
Meester Cornelis
To Buitenzorg
MEMOGRAM
CANADIAN PACIFIC
EMPRESS OF BRITAIN
WORLD CRUISE

TROPICAL FRUITS OF JAVA

MANGOESTEENS are usually sold in clusters, tied by string. The mangoesteen, about 3 inches diameter, has a thick, purple, pulpy skin, easily removed. Inside is a white, juicy meat in 5 or 6 segments. This fruit, most famous, cannot be shipped far away, because it spoils quickly.

RAMBOETANS, about 2 inches diameter, look like red burrs with small green spikes. The pulp splits easily. The meat is white, translucent, around large smooth core.

DOEKOES, about one inch diameter, look like large, yellow olives. The leathery rind is easily squeezed open. The white, translucent meat, is in segments.

The PAPAYA, 6 to 10 inches long, looks like a melon. It has a green skin, yellow inside, with small, round black seeds. This fruit, considered one of the most healthful in the tropics, is rather tasteless unless lime or lemon juice is added. Some people like it served "a la mode" with ice cream.

The SAWOE (or CHICOE), about 3 inches long, is a brown, thin-skinned fruit with taste similar to that of sweet pear. It should be sliced in half, lengthwise, and eaten with a spoon.

The MANGOE, 3 to 4 inches long, is yellow when ripe. It has a thin skin. Inside is a long, flat core, to which meat adheres. *Important!* – The juice stains from this fruit are difficult to remove from cloth.

The NANGKA (or Jackfruit), quite large and heavy, is often served as a vegetable. Its seeds, when baked, taste like chestnuts. The nangka is one of the most popular Javanese fruits.

The DURIAN, 8 or 10 inches long, weighs four or five pounds. The meat is in small segments, surrounded by a creamy pulp, which smells like Limburger cheese.

THIS MEMOGRAM IS ADAPTED FROM INFORMATION KINDLY FURNISHED BY THE OFFICIAL TOURIST BUREAU, WELTEVREDEN, JAVA

MEMOGRAM
CANADIAN PACIFIC
EMPRESS OF BRITAIN
WORLD CRUISE

JAVANESE BATIK

BATIK (pronounced "battik" in Java) means drawing on cotton cloth with melted wax.

To that part of the cloth desired to remain free of design, a hot brown wax is applied through a tapering funnel (*tjanting*) with which thick or thin lines or dots can be drawn. The cloth is then dipped or brushed with dye and the wax stencil is later removed by steaming. Protective layers of wax must be applied for each dyeing—there may be more than a dozen. One piece of cloth requires weeks, even months, of handling.

The *Sarong*, about one yard wide, two or more yards long, worn as a skirt by the Javanese, serves excellently for window or wall hangings.

The *Kam Kapala*, about 20 inches square, worn by Javanese men as a turban head-dress, can be used for a pillow top.

The *Slandang*, about two or three yards long, 20 inches wide, is worn by Javanese women around the body under the arms and crossed at the back. It is also used as a sling for carrying babies. This article makes a highly decorative table-runner.

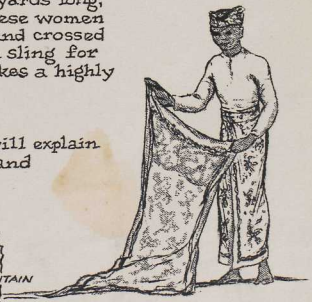

Reliable merchants in Java will explain the difference between real and imitation batik.

MEMOGRAM
CANADIAN PACIFIC
EMPRESS OF BRITAIN
WORLD CRUISE



The WAYANG of JAVA

WHEN the Mohammedan conquest touched the Island of Java, the Islamic priests forbade any representation of the human form in art. This prohibition caused the invention of the *wayang* (or *wajang*), a figure so distorted that not even its shadow has human semblance.

Wayang-orang is a modern version of plays borrowed from the two great Hindu epics, *Ramayana* and *Mahabahrata*. The plays are acted in pantomime by Javanese men and boys in *wayang* costume.

The more common performance is that of a story-teller who, with the accompaniment of a *gamelan* orchestra, chants the lines of legends and manipulates *wayang* puppets.

Wayang-kulit plays are produced with flat leather or paper puppets, their silhouettes being projected on a shadow screen.

MEMOGRAM
CANADIAN PACIFIC
EMPRESS OF BRITAIN
WORLD CRUISE

THE SIKH -
FAITHFUL GUARDIAN
OF THE ORIENT
SINGAPORE

CANADIAN
PACIFIC

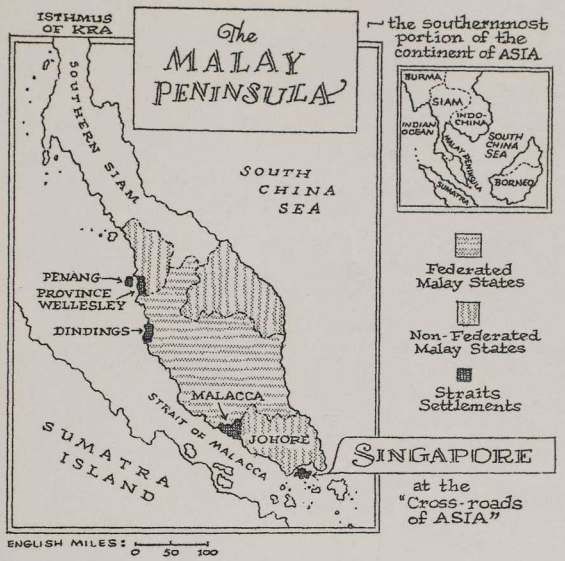

Federated Malay States under British protection are the Sultanates of Perak, Selangor, Negri Sembilan and Pahang. Their population is about 1,300,000.

Non-Federated Malay States, also under British protection, are Johore, Kelantan, Trengganu, Keda and Perlis. Population about 1,150,000.

The British colony of the Straits Settlements consists of the islands of Singapore, Penang and The Dindings, Province Wellesley and the Territory of Malacca. Population about 910,000.

McMOGRAM
CANADIAN PACIFIC
EMPRESS OF BRITAIN
WORLD CRUISE

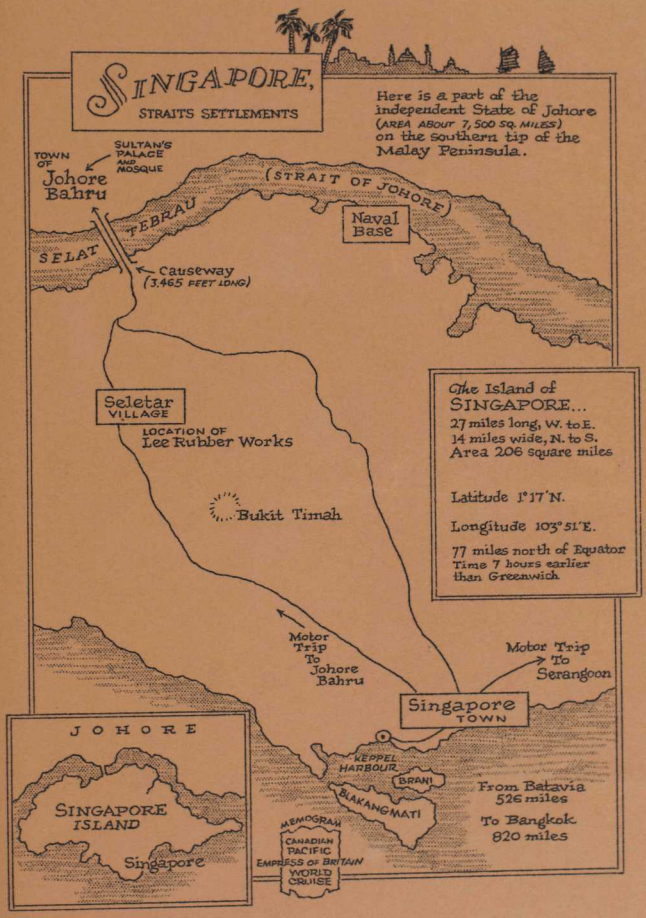
SINGAPORE,
STRAITS SETTLEMENTS
Here is a part of the independent State of Johore (AREA ABOUT 7,500 SQ. MILES) on the southern tip of the Malay Peninsula.
TOWN OF Johore Bahru
SULTAN'S PALACE AND MOSQUE
(STRAIT OF JOHORE)
TEBRAU
SELAT
Naval Base
Causeway (3,465 FEET LONG)
Seletar VILLAGE
LOCATION OF Lee Rubber Works
Bukit Timah
The Island of SINGAPORE...
27 miles long, W. to E.
14 miles wide, N. to S.
Area 206 square miles
Latitude 1° 17′ N.
Longitude 103° 51′ E.
77 miles north of Equator
Time 7 hours earlier than Greenwich
Motor Trip To Johore Bahru
Motor Trip To Serangoon
Singapore TOWN
JOHORE
SINGAPORE ISLAND
Singapore
KEPPEL HARBOUR
BRANI
BLAKANG MATI
MEMOGRAM
CANADIAN PACIFIC
EMPRESS OF BRITAIN
WORLD CRUISE
From Batavia 526 miles
To Bangkok 820 miles

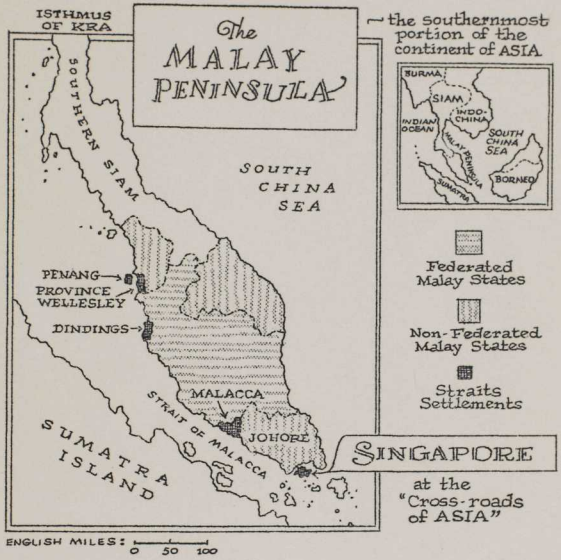

Federated Malay States under British protection are the Sultanates of Perak, Selangor, Negri Sembilan and Pahang. Their population is about 1,300,000.

Non-Federated Malay States, also under British protection, are Johore, Kelantan, Trengganu, Keda and Perlis. Population about 1,150,000.

The British colony of the Straits Settlements consists of the islands of Singapore, Penang and The Dindings, Province Wellesley and the Territory of Malacca. Population about 910,000.

MEMOGRAM
CANADIAN PACIFIC
EMPRESS OF BRITAIN
WORLD CRUISE

SINGAPORE

"Cross-roads of the Orient"

SINCE 1837, Singapore has been the capital of the Straits Settlements, ever increasing in commercial importance, a halting place for ships of all nations.

The Island of Singapore was practically covered with worthless jungle when the British flag was planted here in 1819 by Sir Thomas Stamford Raffles, who conceived the building of a trading station in this most strategic location ..... "Turnstile of the East."

SINGAPORE has today a population approaching one-half million. Chinese are most numerous, more than 70% of the total population. There are several Chinese millionaires whose fortunes have come from the production of tin, rubber, rice, copra.

Our excursions by motor car take us through the Town of Singapore, through rubber estates, to Serangoon. We also drive, by way of Seletar, to Johore Bahru, fourteen miles northwest.

Singapore has fame as a shopping place, as it is a free port. Malacca walking sticks are the best known souvenirs to be purchased here.

MEMOGRAM
CANADIAN PACIFIC
EMPRESS OF BRITAIN
WORLD CRUISE

RUBBER

ON one of his American voyages, Columbus was impressed by a heavy, black vegetable gum which the natives made into balls that would bounce. It was not until near the end of the 17th century that the gum was used in commerce, first for rubbing marks from paper... hence the name of rubber. Elastic qualities of the gum were later appreciated. The history of rubber is romantic. Now an everyday necessity, rubber has thousands of uses.

SINGAPORE is important in rubber production because of an equable climate with abundant moisture. The rubber trees of Singapore are not indigenous but are descended from the Para rubber (*Hevea Brasiliensis*) trees of Brazil. Seeds were taken to London, 1876, and planted in Kew Gardens. About 1700 young plants from these seeds were transplanted in the Peradeniya Gardens of Ceylon. In 1877, twenty-two plants were taken to Perak, Federated Malay States, and they first bore seeds in 1881. Some of the seeds were then planted on Singapore Island .... and today there are hundreds of rubber plantations.

Young plants are moved from nurseries, planted 100 to 150 per acre, 20 to 25 feet apart. The plants become trees, with trunks of 18 inches circumference, fit for tapping, within five years. Tapping is done in early morning, usually on alternate days. The process is most delicate as the cut (spiral or "V") must not be too deep or the tree will die. Most trees yield five pounds of rubber per annum. Sheet rubber (dark brown) is dried in smoke. Crepe rubber (yellow) is dried in air. Very little refining is done in Singapore.

TEMPLES OF DAZZLING BEAUTY...
BANGKOK, SIAM

CANADIAN
PACIFIC



Perhaps you've heard about the man who made a Siamese TICAL go a long way. He sent it to his wife's father-in-law, who resides in Aberdeen, Scotland.

MONOGRAM
CANADIAN PACIFIC
EMPRESS OF BRITAIN
WORLD CRUISE



BANGKOK, capital of Siam, is one of the strangest and most fascinating places in the Orient, containing many very unusual sights of interest.

By special arrangement, we are permitted to enter the Grand Palace area and visit the royal Wat Phra Keo, which contains the Emerald Buddha, most famous relic.

In Wat Po are more than a thousand images of Buddha. The Reclining Buddha is remarkable for its size, 162 feet long, 39 feet high. It is made of bricks covered with a thick layer of cement and was formerly overlaid with gold. The soles of the feet are adorned with inlaid pearl designs.

The most conspicuous and unique landmark of Bangkok is Wat Arun (Temple of the Dawn) with its five "phra prang", the tallest tower rising almost 250 feet.

An extraordinary treat is the exhibition of classical Siamese dancing which we expect to witness at the Bangkok Riding and Polo Club.

MEMOGRAM
CANADIAN PACIFIC
EMPRESS OF BRITAIN
WORLD CRUISE

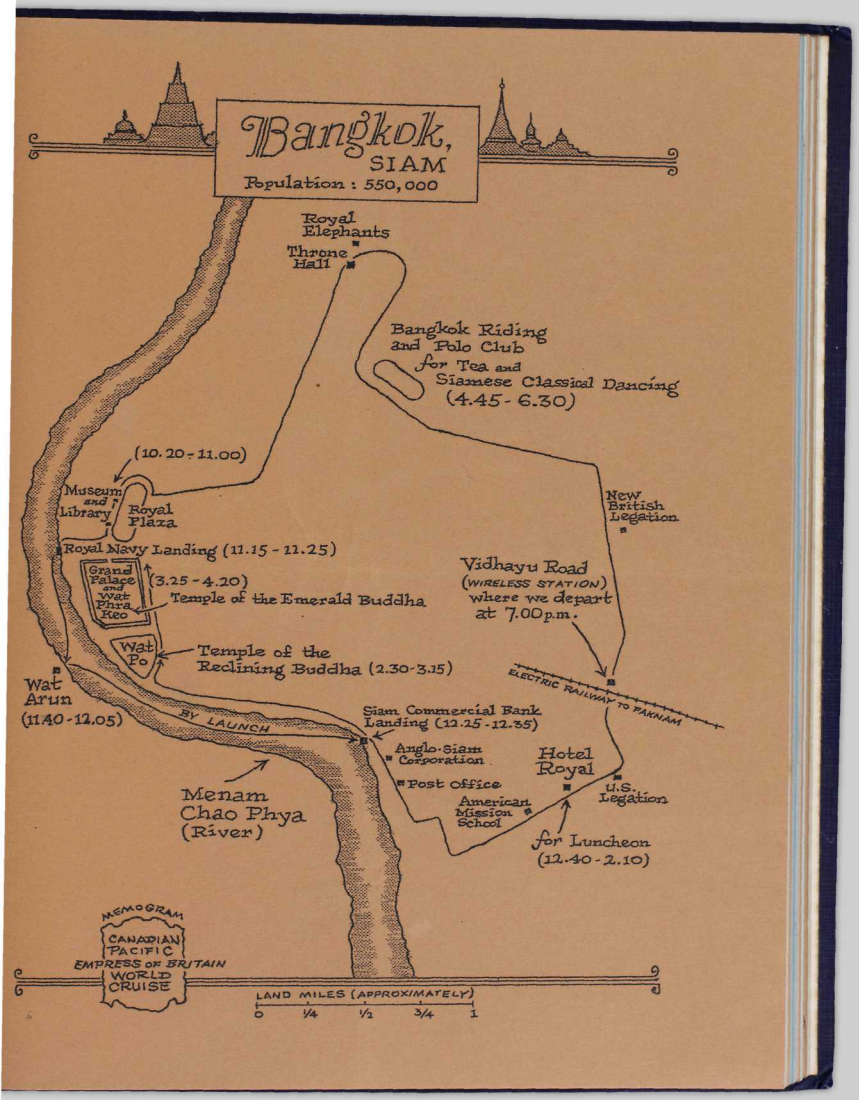
Bangkok,
SIAM
Population : 550,000
Royal Elephants
Throne Hall
Bangkok Riding and Polo Club
for Tea and Siamese Classical Dancing
(4.45 - 6.30)
(10.20 - 11.00)
Museum and Library
Royal Plaza
Royal Navy Landing (11.15 - 11.25)
Grand Palace and Wat Phra Keo
(3.25 - 4.20)
Temple of the Emerald Buddha
Wat Po
Temple of the Reclining Buddha (2.30-3.15)
Wat Arun
(11.40 - 12.05)
BY LAUNCH
New British Legation
Vidhayu Road
(WIRELESS STATION)
where we depart
at 7.00 p.m.
ELECTRIC RAILWAY TO PAKNAM
Siam Commercial Bank Landing (12.25 - 12.35)
Anglo-Siam Corporation
Post office
American Mission School
Hotel Royal
U.S. Legation
for Luncheon
(12.40 - 2.10)
Menam Chao Phya
(River)
MEMOGRAM
CANADIAN PACIFIC
EMPRESS OF BRITAIN
WORLD CRUISE
LAND MILES (APPROXIMATELY)
0 1/4 1/2 3/4 1

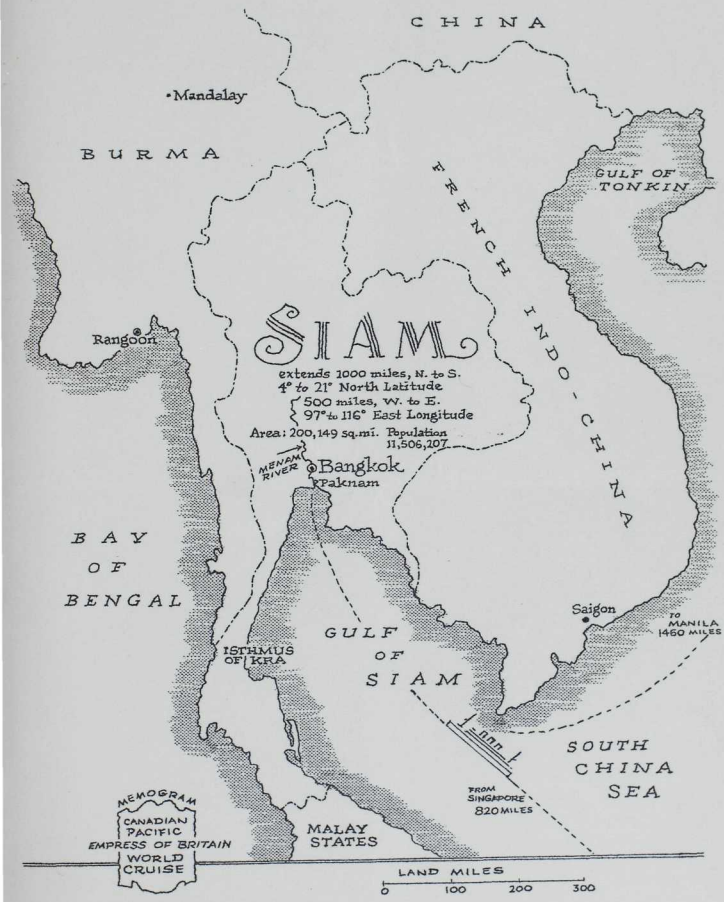
CHINA
Mandalay
BURMA
FRENCH INDO-CHINA
GULF OF TONKIN
Rangoon
SIAM
extends 1000 miles, N. to S.
4° to 21° North Latitude
500 miles, W. to E.
97° to 116° East Longitude
Area: 200,149 sq.mi. Population 11,506,207
MENAM RIVER
Bangkok
Paknam
BAY OF BENGAL
Saigon
TO MANILA 1460 MILES
GULF OF SIAM
ISTHMUS OF KRA
SOUTH CHINA SEA
FROM SINGAPORE 820 MILES
MEMOGRAM
CANADIAN PACIFIC
EMPRESS OF BRITAIN
WORLD CRUISE
MALAY STATES
LAND MILES
0
100
200
300



THE CLUMSY CARABAO
IS STILL THE
RURAL TRANSPORT

MANILA

CANADIAN
PACIFIC



Manila

FROM BANGKOK, SIAM, we come to the interesting port of Manila, *Pearl of the Orient*, situated on the west coast of Luzon, largest island of The Philippines.

Manila's population is extremely cosmopolitan. Here we observe architecture representative of three separate periods: thatched bamboo houses of the Malays; the 17th century buildings of the Spanish walled city of Intramuros; the modern American structures.

The night life of Manila is famous throughout the East. Special plans for our pleasure on the evening of arrival include visits to the Manila Hotel Cabaret, the Manila Carnival... and the Santa Ana Cabaret, said to be the world's largest.

Our included excursion by motor car gives us a comprehensive view of various parts of the city, in addition to the rural drives through the historic towns of San Juan and Mariquina to Montalban, returning by way of Pasig, Fort William McKinley and Pasay.

MEMOGRAM
CANADIAN PACIFIC
EMPRESS OF BRITAIN
WORLD CRUISE



The Carabao, or water buffalo, is a most popular animal throughout the Philippine Islands, being used as a beast of burden as well as for its supply of milk and meat.

Although is moves clumsily and rarely exceeds a speed of two miles per hour, the carabao is highly dependable for heavy transport work and seems to relish dragging a plow through the muddy paddy fields where horses would be impossible.

Extremely sensitive to dry, hot weather, the carabao requires at least one water or mud bath every day on account of its peculiarly thick skin lacking sufficient pores. The drawing effect of drying mud refreshes the animal. Very common is the sight of a carabao almost wholly submerged in a muddy stream, only its nose above the surface.

Filipinos, especially the children, are liked by the carabao, but it has an aversion to white people because of their foreign scent and the sound of their shod feet.

MONOGRAM
CANADIAN PACIFIC
EMPRESS OF BRITAIN
WORLD CRUISE

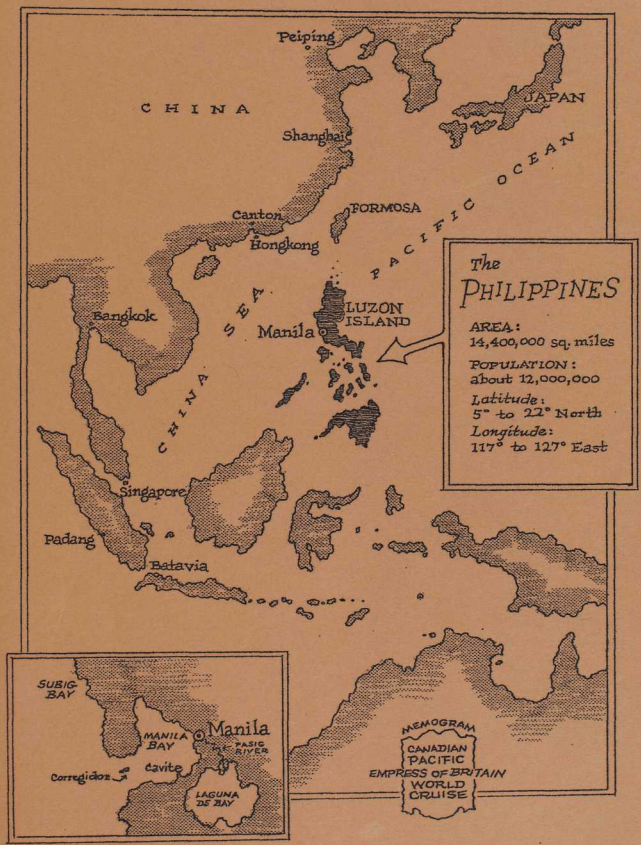
Peiping
CHINA
JAPAN
Shanghai
PACIFIC OCEAN
Canton
FORMOSA
Hongkong
CHINA SEA
Bangkok
LUZON ISLAND
Manila
Singapore
Padang
Batavia
The PHILIPPINES
AREA: 14,400,000 sq. miles
POPULATION: about 12,000,000
Latitude: 5° to 22° North
Longitude: 117° to 127° East
SUBIG BAY
MANILA BAY
Manila
PASIG RIVER
Corregidor
Cavite
LAGUNA DE BAY
MEMOGRAM
CANADIAN PACIFIC
EMPRESS OF BRITAIN
WORLD CRUISE

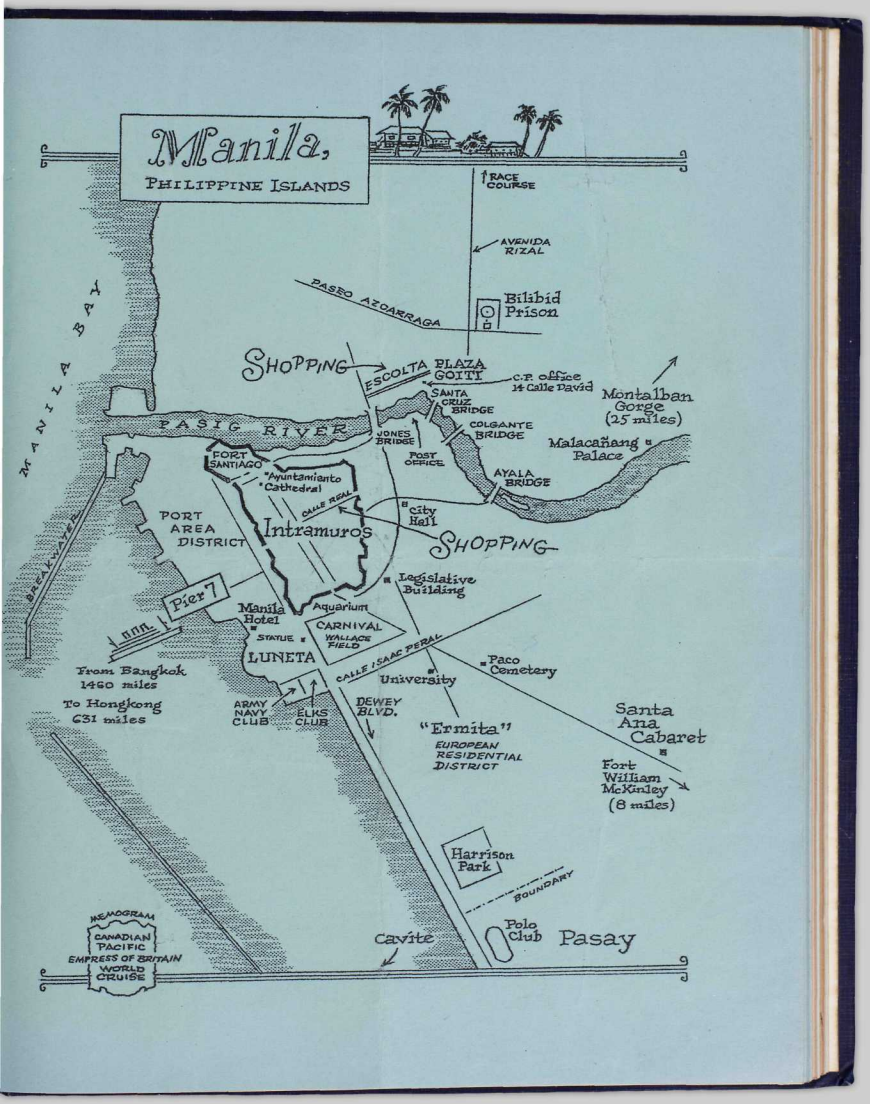
Manila,
PHILIPPINE ISLANDS
RACE COURSE
AVENIDA RIZAL
PASEO AZCARRAGA
Bilibid Prison
MANILA BAY
SHOPPING
ESCOLTA
PLAZA GOITI
C.P. office
14 Calle David
SANTA CRUZ BRIDGE
Montalban Gorge (25 miles)
PASIG RIVER
COLGANTE BRIDGE
Malacañang Palace
JONES BRIDGE
POST OFFICE
AYALA BRIDGE
FORT SANTIAGO
Ayuntamiento
Cathedral
CALLE REAL
City Hall
PORT AREA DISTRICT
Intramuros
SHOPPING
BREAKWATER
Legislative Building
Pier 7
Aquarium
Manila Hotel
STATUE
CARNIVAL
WALLACE FIELD
LUNETA
CALLE ISAAC PERAL
Paco Cemetery
From Bangkok 1460 miles
To Hongkong 631 miles
University
ARMY NAVY CLUB
ELKS CLUB
DEWEY BLVD.
"Ermita"
EUROPEAN RESIDENTIAL DISTRICT
Santa Ana Cabaret
Fort William McKinley (8 miles)
Harrison Park
BOUNDARY
Polo Club
Pasay
Cavite
MONOGRAM
CANADIAN PACIFIC
EMPRESS OF BRITAIN
WORLD CRUISE

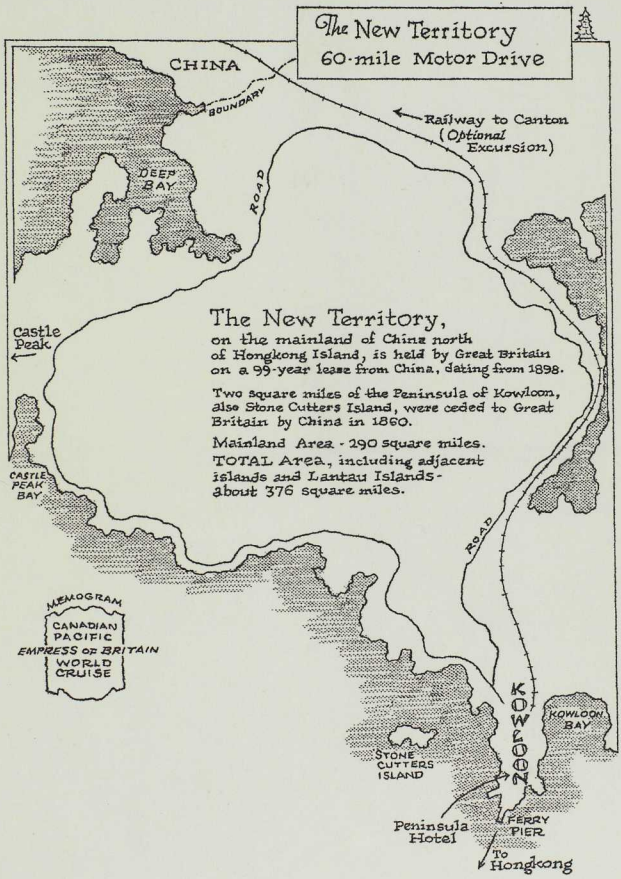
The New Territory
60-mile Motor Drive
CHINA
BOUNDARY
Railway to Canton
(Optional Excursion)
DEEP BAY
ROAD
The New Territory,
on the mainland of China north of Hongkong Island, is held by Great Britain on a 99-year lease from China, dating from 1898.
Two square miles of the Peninsula of Kowloon, also Stone Cutters Island, were ceded to Great Britain by China in 1860.
Mainland Area - 290 square miles.
TOTAL Area, including adjacent islands and Lantau Islands - about 376 square miles.
Castle Peak
CASTLE PEAK BAY
ROAD
MEMOGRAM
CANADIAN PACIFIC
EMPRESS OF BRITAIN
WORLD CRUISE
KOWLOON
KOWLOON BAY
STONE CUTTERS ISLAND
Peninsula Hotel
FERRY PIER
To Hongkong

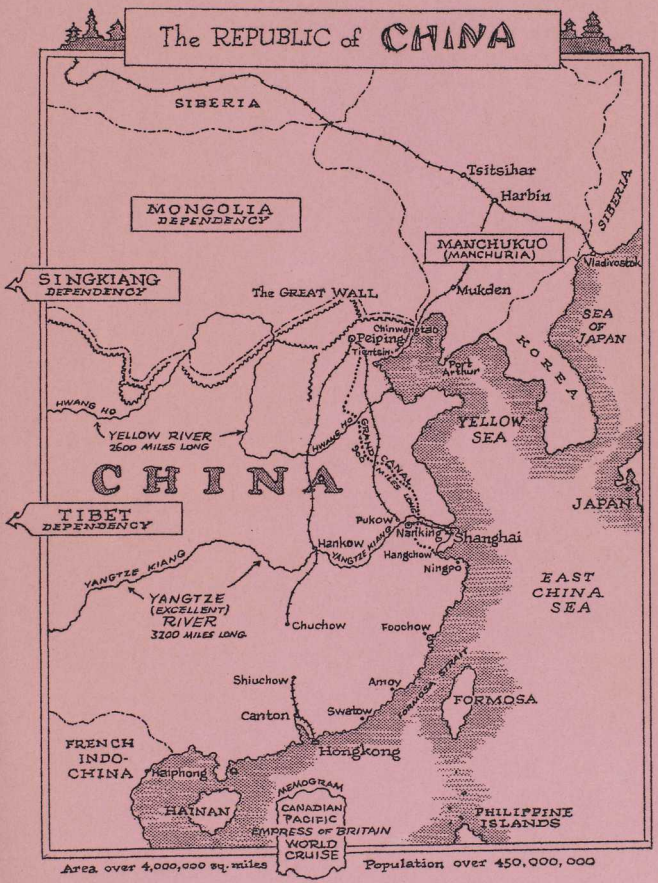
The REPUBLIC of CHINA
SIBERIA
Tsitsihar
Harbin
SIBERIA
MONGOLIA
DEPENDENCY
MANCHUKUO
(MANCHURIA)
Vladivostok
SINGKIANG
DEPENDENCY
The GREAT WALL
Mukden
SEA
OF
JAPAN
Chinwangtao
Peiping
Tientsin
Port Arthur
KOREA
HWANG HO
YELLOW RIVER
2600 MILES LONG
HWANG HO
GRAND CANAL
CANAL
YELLOW
SEA
CHINA
JAPAN
TIBET
DEPENDENCY
Pukow
Nanking
Shanghai
Hankow
YANGTZE KIANG
Hangchow
Ningpo
YANGTZE KIANG
YANGTZE
(EXCELLENT)
RIVER
3200 MILES LONG
EAST
CHINA
SEA
Chuchow
Foochow
FORMOSA
Shiuchow
Amoy
Canton
Swatow
FRENCH
INDO-
CHINA
Hongkong
Haiphong
HAINAN
NEMOGRAM
CANADIAN
PACIFIC
EMPRESS OF BRITAIN
WORLD
CRUISE
PHILIPPINE
ISLANDS
Area over 4,000,000 sq. miles
Population over 450,000,000

KWANG-TUNG
廣東
"BROAD EAST"

HONGKONG
香港
"FRAGRANT STREAM"

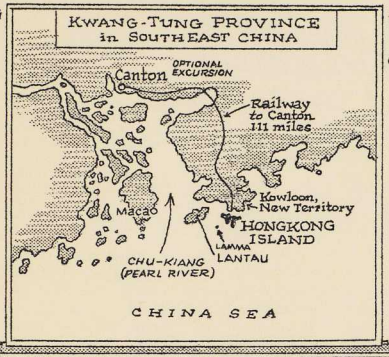

HONGKONG is a BRITISH CROWN COLONY
The Island is 11 miles long, 5 miles wide, Area 32 sq. miles, 27 miles around... Ceded to Great Britain in 1841.

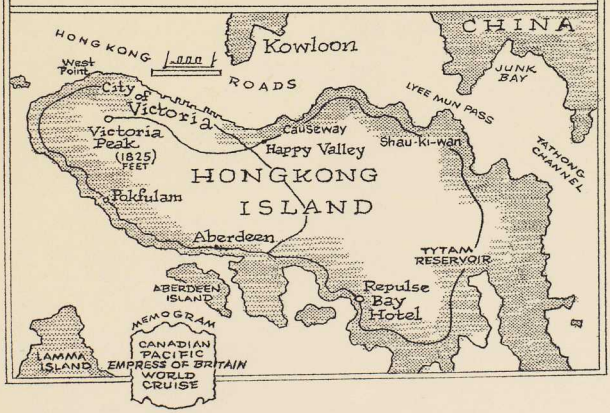

Most elaborate are the funeral processions of wealthy Chinese, the result of a lifetime of preparation, employing hundreds of people, costing thousands of dollars...

Some processions are more than a mile long, like circus parades... with blaring bands playing popular music ... horses and ponies in gay trappings... coolie men, women and children with banners of praise .... lanterns... palanquins... chairs... food... a portrait of the deceased..... the soul tablet.

Paper effigies of servants, rikshas, motor cars.... money for burning to accompany the spirit beyond the grave, mourners dressed in white, the widow in a screened chair..... firecrackers and long, white paper streamers (devil-chasers) to frighten evil spirits.



The coffin, covered with richly embroidered draperies, rests upon a bier weighing as much as a ton ... carried by a mass of coolies in tandem formation..... a man with a long stick keeps moving around the bier, lashing lurking air devils.



CHINESE WRITING

THE CHINESE WRITE AND READ FROM RIGHT TO LEFT

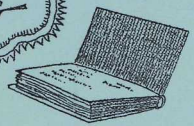

CHINESE BOOKS READ FROM BACK TO FRONT

CHINA has many *spoken* languages, but only one common *written* language. Although Chinese from widely separated provinces may have difficulty in talking to each other, they can exchange their ideas in writing.

人 Many of the Chinese characters have evolved from picture writing. "Man" for example, is abbreviated from an old-style symbol. 人

人人 "Two men" is expressed by writing the character for "man" twice.

門 "Gate" is a character commonly used on signs at the entrances of Chinese places.

門 "Beggar" is symbolized by a mouth at the gate.

The character "woman" has a peculiar meaning when written twice or three times together:

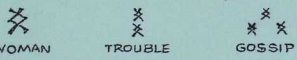

WOMAN TROUBLE GOSSIP

BUT the same character under a roof means "peace".

MEMOGRAM
CANADIAN PACIFIC
EMPRESS OF BRITAIN
WORLD CRUISE



HONGKONG

The ISLAND OF HONGKONG is undoubtedly one of the most picturesque places in the Orient. The city of Victoria presents a strange, conglomerate scene of many peoples from far-flung places.

Our included excursions take us to the many beauty spots of Hongkong.... Repulse Bay, Aberdeen ...and Victoria Peak, which we "climb" in Sedan chairs. Also included is a 60-mile motor drive from Kowloon around the New Territory, north of Hongkong on the mainland of China.

An *optional* excursion enables us to visit the Chinese metropolis of Canton.

Hongkong is a shopping bargain hunter's idea of heaven on earth.

MEMOGRAM
CANADIAN PACIFIC
EMPRESS OF BRITAIN
WORLD CRUISE

PIDGIN ENGLISH - SEE IF CAN DO...

SHANGHAI

WUN DAY SEVENTEENTH FEBLUALY 1933

VELLY PLOPPA NUMBA WUN SLIP EMPLESS BLITAIN

COME WOOSUNG SIDE SO CLUISE MEMBAS WALKEE ON

TENDA COME SHANGHAI WALKEE MOTA KA LOOKSEE

PLENTY THING ALL LOUN TOWN

SEE NATIVE CHINEE CITEE WILLA PATTEN TEA HOSS

MANDALIN GAHDEN ALSO CHINEE JOSS HOSS

CATCHUM TIFFIN ASTAH HOSS HOTEL CATCHUM PLENTY

SLOPPING VELLY GLAND NUMBA WUN PIECEE JADE

IVORY CURIO SILK PLENTY BAHGAIN THEN CATCHUM

TEA DANCE ASTAH HOSS PLENTY FUN THEN WALKEE

TENDA SLIPSIDE EVLYBODY HAPPY THINKEE LIKEE

COME BACK LOOKSEE SHANGHAI MORE PIECEE TIME

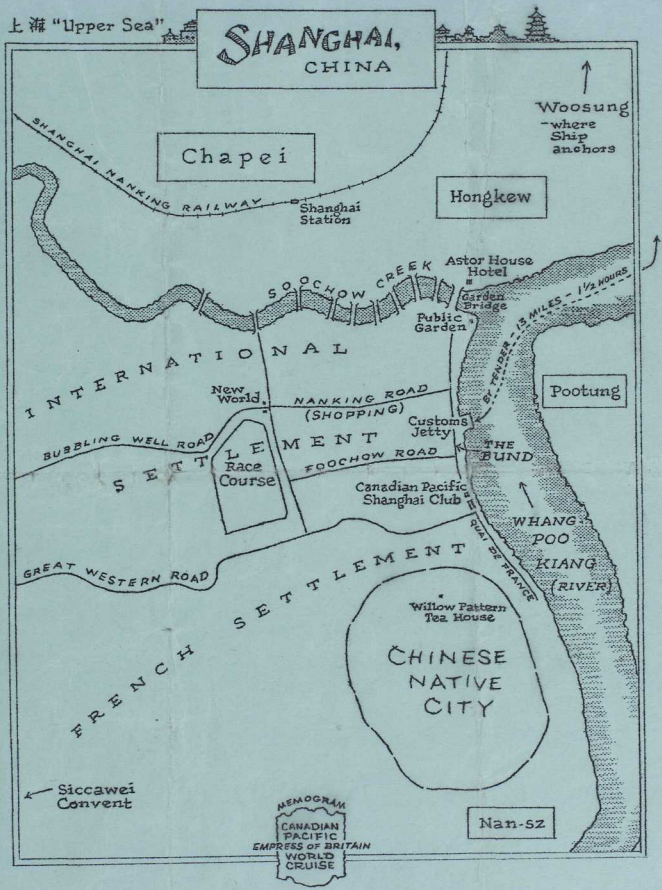
上海 "Upper Sea"
SHANGHAI, CHINA
Woosung -where Ship anchors
Chapei
SHANGHAI NANKING RAILWAY
Shanghai Station
Hongkew
SOOCHOW CREEK
Astor House Hotel
Garden Bridge
Public Garden
BY TRAMCAR - 13 MILES - 1½ HOURS
INTERNATIONAL SETTLEMENT
New World
NANKING ROAD (SHOPPING)
Pootung
Customs Jetty
BUBBLING WELL ROAD
Race Course
FOOCHOW ROAD
THE BUND
Canadian Pacific Shanghai Club
QUAI DE FRANCE
WHANG-POO KIANG (RIVER)
GREAT WESTERN ROAD
FRENCH SETTLEMENT
Willow Pattern Tea House
CHINESE NATIVE CITY
Siccawei Convent
MEMOGRAM
CANADIAN PACIFIC
EMPRESS OF BRITAIN
WORLD CRUISE
Nan-sz

TWO WAYS OF LOOKING AT THIS
CHINESE CUSTOMS
REFLECTION REVEALS WISDOM
THE REVERSE IS OFTEN TRUE
SHOES INSTEAD OF HATS ARE REMOVED WHEN ENTERING A HOUSE
SURNAMES ARE WRITTEN FIRST NOT LAST
TEA IS SERVED WITH THE SAUCER ON TOP OF THE CUP
BOOKS ARE READ FROM THE BACK TO THE FRONT
WHITE NOT BLACK IS WORN AT FUNERALS
DESSERT IS EATEN AT THE START OF THE MEAL
CHOP STICKS ARE USED IN PLACE OF KNIVES AND FORKS
FRIENDS GREET BY SHAKING THEIR OWN HANDS
GUESTS AT A DINNER VISIT FIRST AND DEPART DIRECTLY AFTER EATING
HOT DRINKS INSTEAD OF COLD DRINKS ARE TAKEN FOR COOLING EFFECTS
MEN WEAR SKIRTS AND WOMEN WEAR TROUSERS
NEWCOMERS TO CHINA MAY SAY "STRANGE"
BUT REMEMBER THAT ORIENTALS HAD
THEIR CUSTOMS FIRST
AND THEY CALL THE
OCCIDENTAL "STRANGER"
MEMOGRAM
CANADIAN PACIFIC
EMPRESS OF BRITAIN
WORLD CRUISE



MEMOGRAM
CANADIAN PACIFIC
EMPRESS OF BRITAIN
WORLD CRUISE

PEIPING, NORTH CHINA, and The GREAT WALL

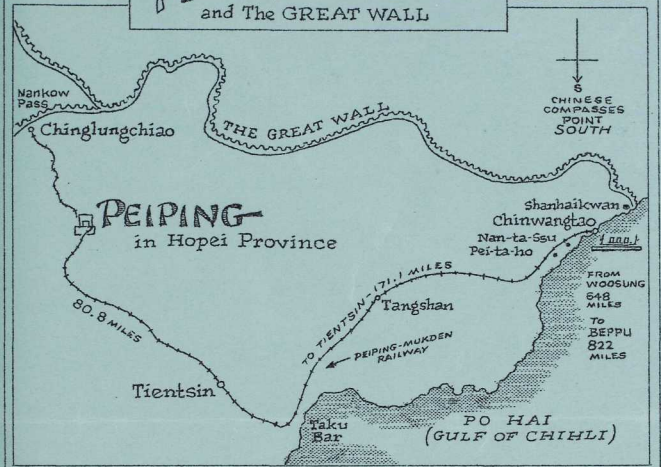

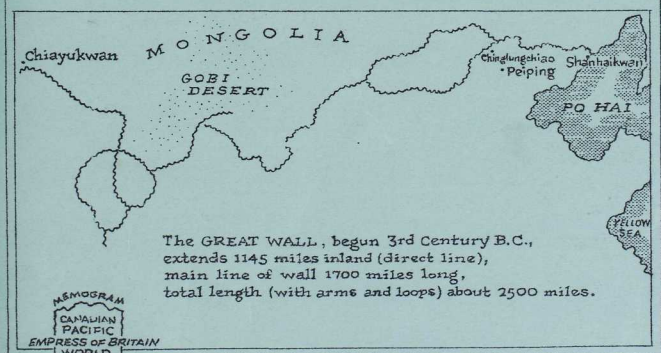

The GREAT WALL, begun 3rd Century B.C., extends 1145 miles inland (direct line), main line of wall 1700 miles long, total length (with arms and loops) about 2500 miles.

MEMOGRAM
CANADIAN PACIFIC
EMPRESS OF BRITAIN
WORLD CRUISE

PEIPING (PEKING)

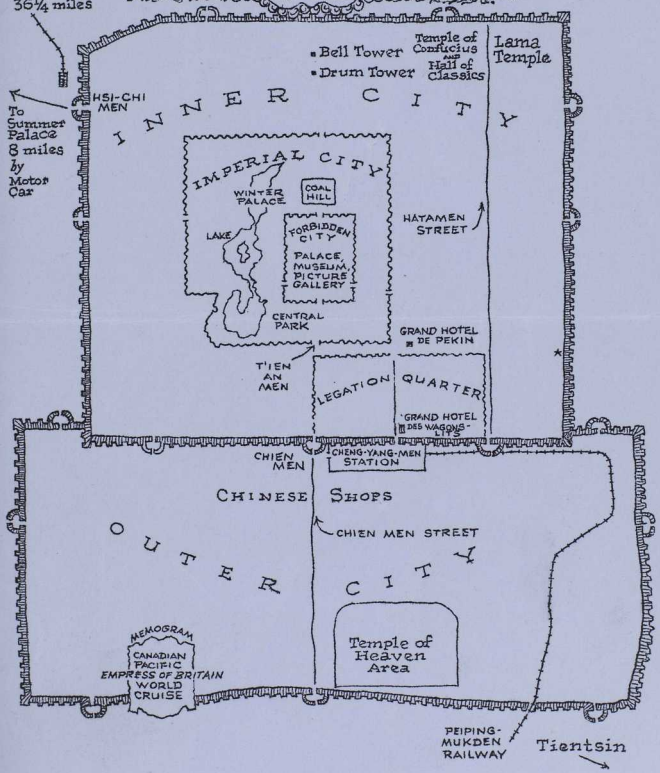

PEIPING



PEIPING, formerly named PEKING, still retains its fame as one of the world's most interesting cities. For several centuries it was the capital of a great empire, indeed the very "center of the Universe," according to the old Chinese. Peiping's palaces are crumbling, but the glorious, wondrous spirit survives.

Truly fortunate are WE to be making the inland excursion by special train from Chinwangtao to Peiping.... for four days and five nights in the most fantastic city of all China.

Our sightseeing includes the Purple Forbidden City, the Temple of Heaven, the Lama Temple, the Temple of Confucius, the Hall of Classics, the Summer Palace.

Also included is the full-day trip by special train to Chinglungchiao for a view of the GREAT WALL.

Peiping's SHOPS are wonders too!

MEMOGRAM
CANADIAN PACIFIC
EMPRESS OF BRITAIN
WORLD CRUISE



THE GREAT WALL
STANDS GUARD...
FUTILE BUT MAJESTIC
CHINA

CANADIAN
PACIFIC

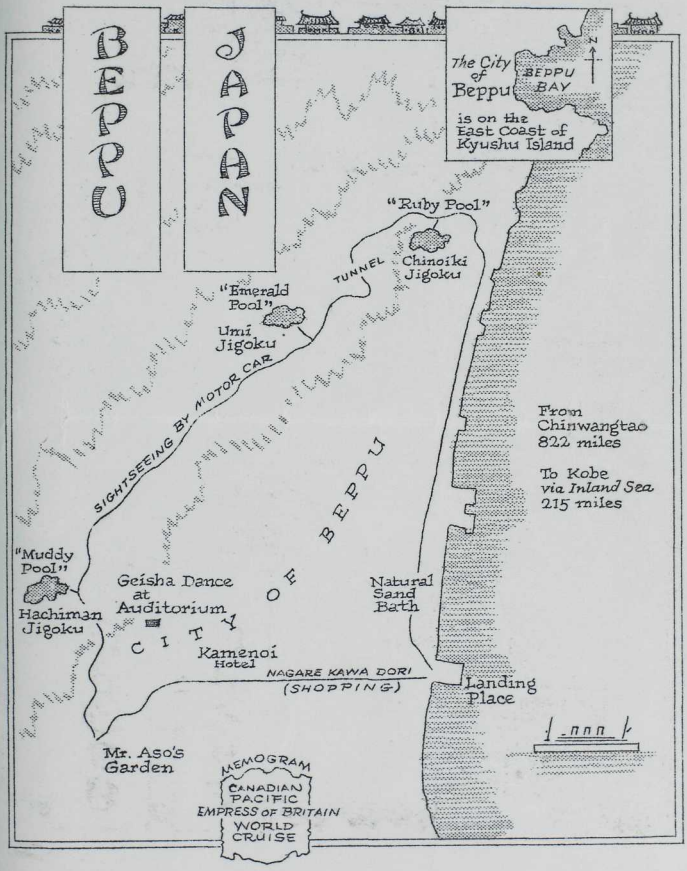
BEPPU
JAPAN
The City of Beppu is on the East Coast of Kyushu Island
BEPPU BAY
N
"Ruby Pool"
Chinoiki Jigoku
TUNNEL
"Emerald Pool"
Umi Jigoku
SIGHTSEEING BY MOTOR CAR
From Chinwangtao 822 miles
To Kobe via Inland Sea 215 miles
CITY OF BEPPU
"Muddy Pool"
Hachiman Jigoku
Geisha Dance at Auditorium
Natural Sand Bath
Kamenoi Hotel
NAGARE KAWA DORI (SHOPPING)
Landing Place
Mr. Aso's Garden
MEMOGRAM
CANADIAN PACIFIC
EMPRESS OF BRITAIN
WORLD CRUISE



Wednesday, March 1, 1933

YESTERDAY we were at beautiful Beppu, the famous hot spring city, where we received a most friendly welcome. The charm of Beppu's scenery was augmented by the very gracious hospitality of her people. *Arigato, Beppu!*

NOW by daylight the *EMPRESS OF BRITAIN* is wending her way through the Inland Sea between the islands of Hondo and Shikoku ..... The panorama of this beautiful miniature Mediterranean is ever-changing.....
We are passing hundreds of intimate islands decorated with picturesque villages..... Toy-like sail-boats glide by us in the sparkling water ... mirrored fairyland pictures.

We reach Kobe this afternoon. Kyoto and Nara, former capitals of Japan, are to be visited on included excursions by special train from Kobe.

On Sunday, March 5, we shall proceed from Kobe to Yokohama.

MEMOGRAM
CANADIAN PACIFIC
EMPRESS OF BRITAIN
WORLD CRUISE

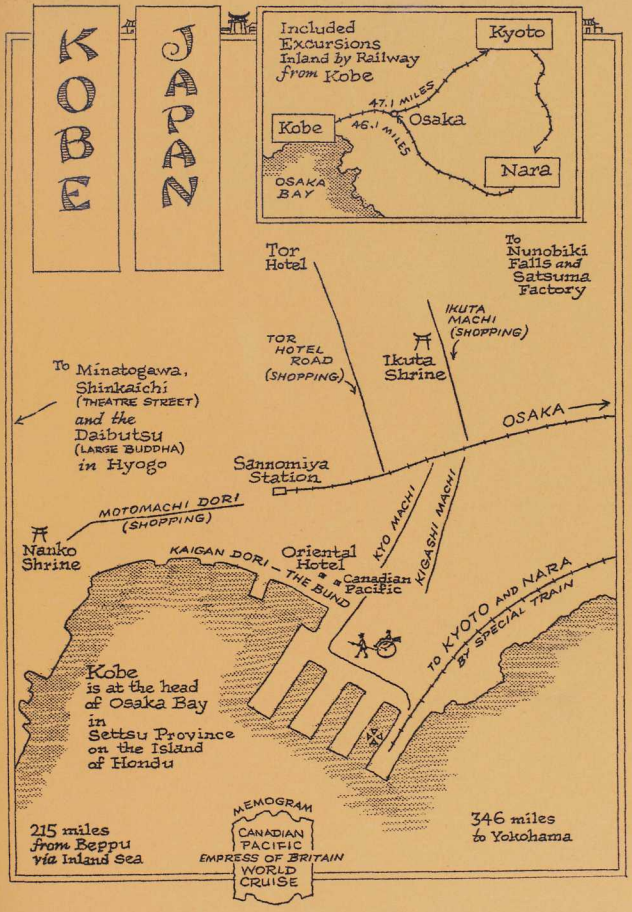
KOBE
JAPAN
Included Excursions Inland by Railway from Kobe
Kyoto
47.1 MILES
Kobe
46.1 MILES
Osaka
Nara
OSAKA BAY
Tor Hotel
To Nunobiki Falls and Satsuma Factory
IKUTA MACHI (SHOPPING)
TOR HOTEL ROAD (SHOPPING)
Ikuta Shrine
To Minatogawa, Shinkaichi (THEATRE STREET) and the Daibutsu (LARGE BUDDHA) in Hyogo
OSAKA
Sannomiya Station
MOTOMACHI DORI (SHOPPING)
Nanko Shrine
KAIGAN DORI — THE BUND
Oriental Hotel
Canadian Pacific
KYO MACHI
KIGASHI MACHI
TO KYOTO AND NARA BY SPECIAL TRAIN
Kobe is at the head of Osaka Bay in Settsu Province on the Island of Hondu
215 miles from Beppu via Inland Sea
MEMOGRAM
CANADIAN PACIFIC
EMPRESS OF BRITAIN
WORLD CRUISE
346 miles to Yokohama

MISTY PAGODAS
SHIMMER IN
QUIET POOLS..

JAPAN

CANADIAN
PACIFIC

Designed for
Busy Cruise Members...

A "STRIKE-OUT" LETTER from JAPAN



Here's HOW to "write" it -
Words not needed are
"struck out"...

My Our Dear Dearest Darlingest Sir Madame Mother Father Family Children Sister Brother Daughter Son Aunt Uncle Niece Nephew Cousin Sweetheart Pal Friend Sparring-Partner Wife Husband

- - - - - - - - - - - - - - - - - - - -
(or what have you ?)

Much water has passed under the bridge of the *EMPRESS OF BRITAIN* since you last received a letter from me us. You may have expected to receive and I we intended to write a long short letter from every the last place I we visited but my our letters must be far apart when ship shore activities excursions parties come so close together.

The Mediterranean part of our World Cruise kept me us rather quite busy. From East of Suez through the Tropics and in China I was we were much busier and NOW in Japan, where there are so many wonderful things for me us to see do buy, is my our busiest time.

I We have already seen Beppu, the Inland Sea, Kobe, Kyoto, Nara and their shrines, temples, SHOPS... Yokohama, Kamakura, Tokyo, Nikko are likewise all so attractive that I we regret missing even one of these beautiful places.

AND when I we come to shop... OH!... wait until you see that those my our your kimono happi haori coolie coats Satsuma cloisonné lacquer crystal pearl Damascene silk gold silver platinum ivory necklases vases shirts ear-rings carvings neckties boxes cigarette cases lighters... and - - - - - - - - - - - - - - - - - -

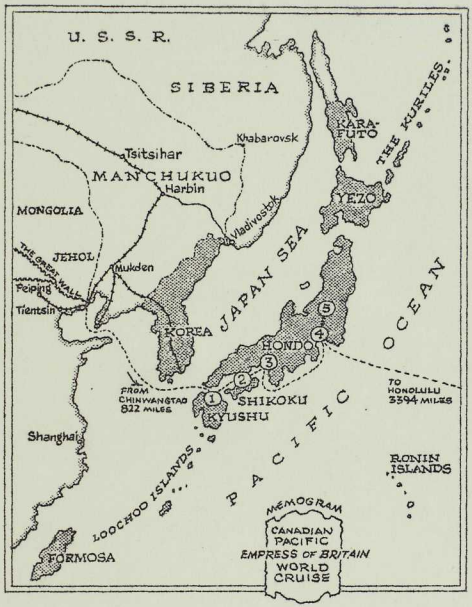

The JAPANESE EMPIRE consists of more than 400 islands and the territories of KARAFUTO, KOREA, FORMOSA. Total AREA about 260,000 square miles. POPULATION (1930) Japan Proper 64,447,724; with territories 90,395,041.

HONDO (or HONSHU), main island, 800 miles long, average width of 75 miles (greatest breadth less than 200 miles). AREA about 86,000 sq. mi. POPULATION of this one island estimated more than 40,000,000.

INDEX to numbers on above sketch map: ① Beppu, our first port-of-call in Japan; ② The Inland Sea; ③ Kobe, whence we make included inland trips to Kyoto and Nara; ④ Yokohama, whence we visit Tokyo and Kamakura; ⑤ Nikko, visited on an *optional* excursion from Yokohama.

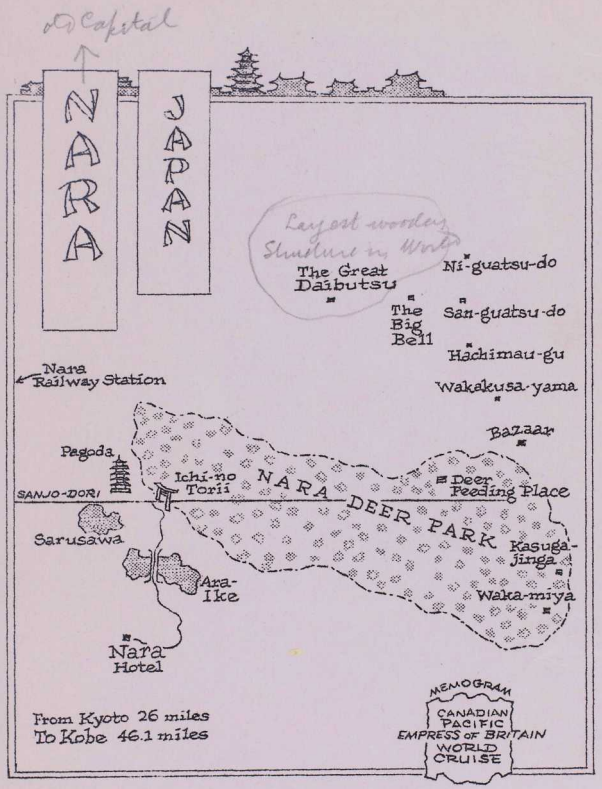

Nara, founded 710 A.D., was the capital city of Japan for 72 years. First written histories were compiled here in 8th Century. The art and literature of Japan received early encouragement at Nara.

A "STRIKE-OUT" LETTER *from* JAPAN

Designed for
Busy Cruise Members...

Here's HOW to "write" it -
Words not needed are
"struck out"...

My Our Dear Dearest Darlingest Sir Madame Mother Father Family Children Sister Brother Daughter Son Aunt Uncle Niece Nephew Cousin Sweetheart Pal Friend Sparring-Partner Wife Husband

- - - - - - - - - - - - - - - - - - - -
(or What have you ?)

Much water has passed under the bridge of the *EMPRESS OF BRITAIN* since you last received a letter from me us. You may have expected to receive and I we intended to write a long short letter from every the last place I we visited but my our letters must be far apart when ship shore activities excursions parties come so close together.

The Mediterranean part of our World Cruise kept me us rather quite busy. From East of Suez through the Tropics and in China I was we were much busier and NOW in Japan, where there are so many wonderful things for me us to see do buy, is my our busiest time.

I We have already seen Beppu, the Inland Sea, Kobe, Kyoto, Nara and their shrines, temples, SHOPS... Yokohama, Kamakura, Tokyo, Nikko are likewise all so attractive that I we regret missing even one of these beautiful places.

AND when I we come to shop... OH!... wait until you see that those my our your kimono happi haori coolie coats Satsuma cloisonné lacquer crystal pearl Damascene silk gold silver platinum ivory necklases vases shirts ear-rings carvings neck-ties boxes cigarette cases lighters... and - - - - - - - - - - - - - - - -
(What have you?)

Excuse me us, please, if I we walk run away now to breakfast luncheon tea dinner dance see the shops show look at my our somebody else's BARGAINS count my our telegraph cable telephone home for money.

MONOGRAM
CANADIAN PACIFIC
EMPRESS OF BRITAIN
WORLD CRUISE
MARTIN/SMITH

Thinking of you every minute!
Yours most truly sincerely lovingly,

_____

P. S. XXXXXXXXXXXXX (Discretion advisable)



JAPANESE TORII

THE NAME was probably derived from the word *torū*, meaning "to pass through". Mythology tells us that the torii originated as a roost for fowls which crowed outside the sleeping cave of the Sun Goddess to announce morning's arrival. The form of the torii resembles the Chinese character 天 for heaven. The torii has come to be recognized as the symbol for a Shinto shrine, although the Buddhists also use it.

Standing like a gateway at the approach to a shrine, the Shinto torii is usually of wood, unpainted. Torii are erected to a divinity by persons who believe their prayers have been answered. Hundreds of these monuments of faith (stone, bronze, iron or wood torii, often painted red) may be seen near a shrine. Most eloquent is the lone torii in the humble farmer's field.....facing Fuji-san.

Similar to the Japanese torii are the pylons of ancient Egypt, the torans of India and the pai-lous (widow's arches) of China.

MEMOGRAM
CANADIAN PACIFIC
EMPRESS OF BRITAIN
WORLD CRUISE

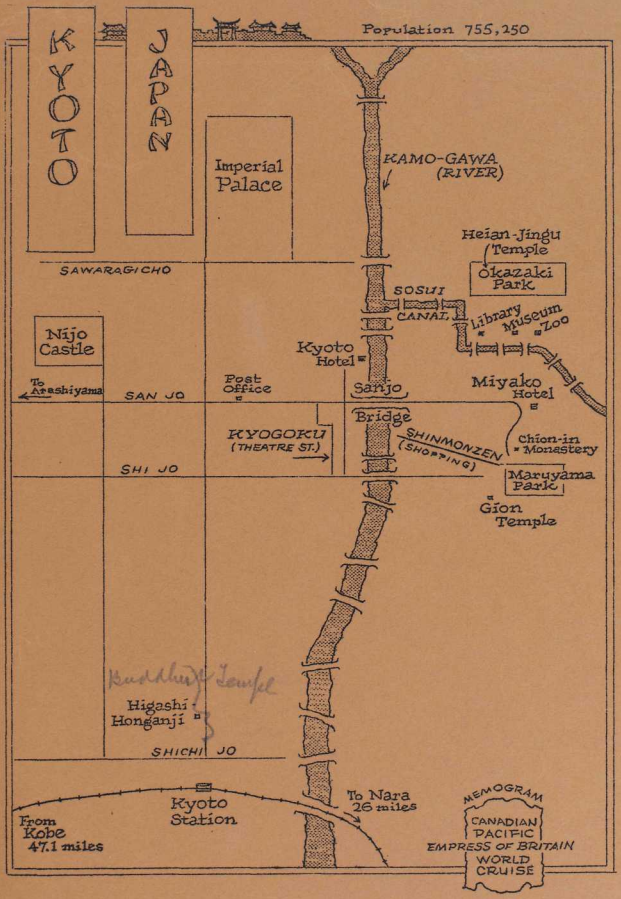
KYOTO
JAPAN
Population 755,250
Imperial Palace
KAMO-GAWA (RIVER)
Heian-Jingu Temple
Okazaki Park
SAWARAGI CHO
SOSUI CANAL
Library
Museum
Zoo
Nijo Castle
Kyoto Hotel
To Arashiyama
SAN JO
Post Office
Sanjo
Miyako Hotel
Bridge
KYOGOKU (THEATRE ST.)
SHINMONZEN (SHOPPING)
Chion-in Monastery
SHI JO
Maruyama Park
Gion Temple
Buddhist Temple
Higashi Honganji
SHICHI JO
Kyoto Station
To Nara 26 miles
From Kobe 47.1 miles
MEMOGRAM
CANADIAN PACIFIC
EMPRESS OF BRITAIN
WORLD CRUISE

The HAWAIIAN ISLANDS...

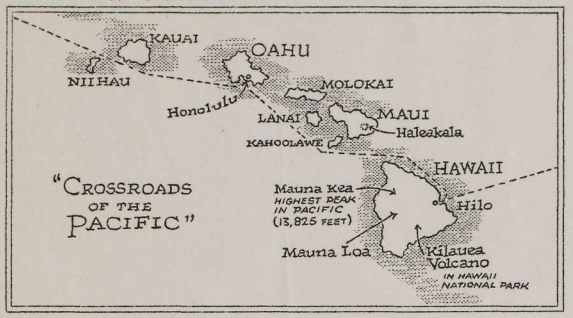

MOTOR TRIP (about 90 miles) from Honolulu around the Island of OAHU

Kahuku Point
WIRELESS STATION
Waialee
BOYS' INDUSTRIAL SCHOOL
Mormon Temple
"David"
ONE-MAN VILLAGE
KAHANA BAY
Haleiwa
Hotel
SUGAR CANE PLANTATIONS
KOOLAU RANGE
Kualoa
KANEOHE BAY
Schofield Barracks
WAIANAE RANGE
PINEAPPLE FIELDS
Kaneohe
Pearl City
Nuuanu Pali
1207 FEET
Country Club
Mt. Tantalus
Punch Bowl
Honolulu
Royal Hawaiian Hotel
Waikiki Beach
Diamond Head
Koko Head

MEMOGRAM
CANADIAN PACIFIC
EMPRESS OF BRITAIN
WORLD CRUISE



A FISH-EYE VIEW
AT WAIKIKI

HAWAII

CANADIAN
PACIFIC



HAWAII...

"The loveliest fleet of islands that lies anchored in any ocean"
-Mark Twain

March 16-19, 1933

PLEASURE AHEAD!

We are visiting the *Paradise of the Pacific* where SPRINGTIME is almost perpetual.

The shore excursion on the day of our arrival includes the famous drive by motor car from Honolulu around the Island of Oahu by way of Nuuanu Pali. We have luncheon at the Royal Hawaiian Hotel and spend the afternoon on the beach at Waikiki.
Our first evening is enjoyed at the Royal Hawaiian Hotel.... a special dinner, followed by inimitable Hawaiian entertainment.

The second and third days at Honolulu are free for independent action.
The fourth day is spent on the Island of Hawaii where we have another delightful excursion by motor car to Rainbow Falls, Onomea Arch, Kilauea Volcano, with luncheon at the Volcano House.

ALOHA,
HAWAII!

MEMOGRAM
CANADIAN PACIFIC
EMPRESS OF BRITAIN
WORLD CRUISE

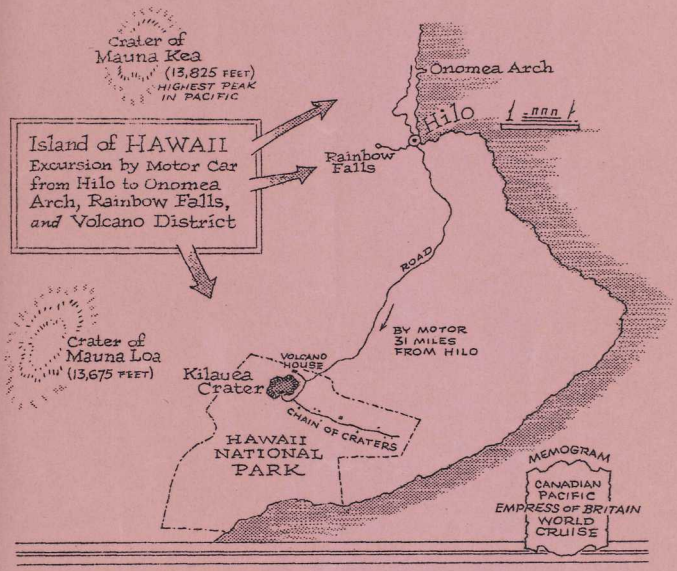
Crater of Mauna Kea
(13,825 FEET)
HIGHEST PEAK IN PACIFIC
Island of HAWAII
Excursion by Motor Car from Hilo to Onomea Arch, Rainbow Falls, and Volcano District
Onomea Arch
Hilo
Rainbow Falls
ROAD
BY MOTOR 31 MILES FROM HILO
Crater of Mauna Loa
(13,675 FEET)
VOLCANO HOUSE
Kilauea Crater
CHAIN OF CRATERS
HAWAII NATIONAL PARK
MEMOGRAM
CANADIAN PACIFIC
EMPRESS OF BRITAIN
WORLD CRUISE

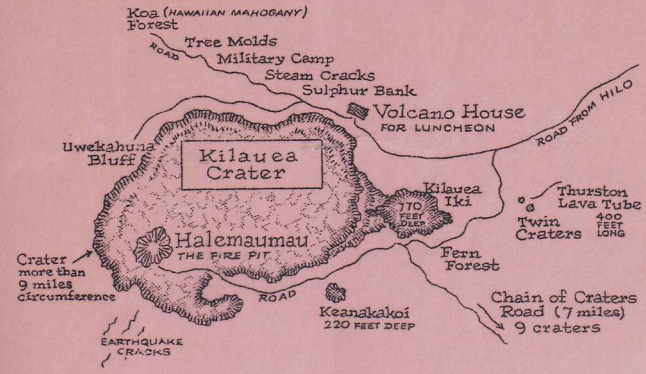
Koa (HAWAIIAN MAHOGANY) Forest
Tree Molds
ROAD
Military Camp
Steam Cracks
Sulphur Bank
Volcano House
FOR LUNCHEON
ROAD FROM HILO
Uwekahuna Bluff
Kilauea Crater
Kilauea Iki
770 FEET DEEP
Thurston Lava Tube
Twin Craters
400 FEET LONG
Halemaumau
THE FIRE PIT
Crater more than 9 miles circumference
Fern Forest
ROAD
Keanakakoi
220 FEET DEEP
Chain of Craters Road (7 miles)
9 craters
EARTHQUAKE CRACKS

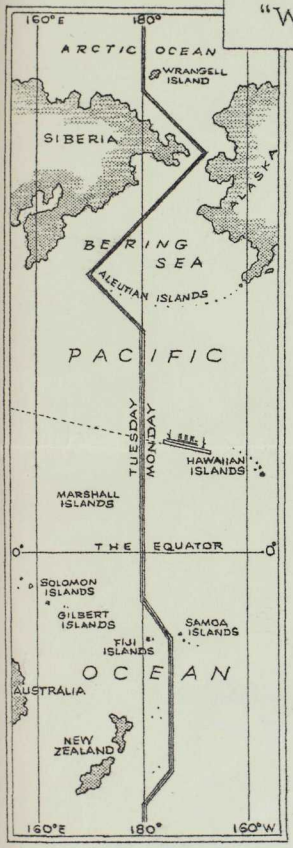

"Where Days *First* Begin"

THE 180*th* MERIDIAN affords a most practical location for the International Date Line, because it lies almost entirely in the ocean and is crossed by comparatively few people.

The International Date Line zig-zags, for convenience, so that all of Siberia can have the same day; the Aleutian Islands and the rest of Alaska will not be separated in date; the Fiji Islands will observe a common date with New Zealand.

As the *EMPRESS OF BRITAIN* is moving eastward around the world, our clocks are changed so that we have the same time of day as the places we are visiting. Our clocks will have been advanced twenty-four hours when we complete our circuit of the globe, from west to east, "against the sun". We experience one day (sunrise, noon, sunset, etc.) more than we would have if we remained at home.

Yesterday was (for us) Monday, March 13*th*, and today would normally be Tuesday, March 14*th* . . . *BUT* we have crossed the International Date Line (at about eight o'clock this morning) and today is known as MERIDIAN DAY on our ship's calendar. Tomorrow will be Tuesday, March 14*th*, and our calendar will then be "in step" with the date observed in Honolulu, our next port-of-call.

MEMOGRAM
CANADIAN PACIFIC
EMPRESS OF BRITAIN
WORLD CRUISE



A BIT OF
RUGGED COAST...
CALIFORNIA

CANADIAN
PACIFIC

San Francisco Excursions

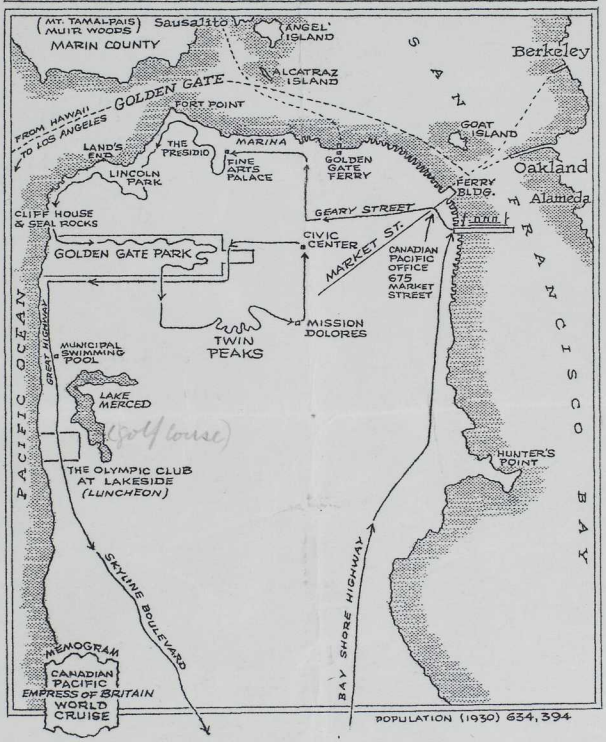

Included Excursion through Portola Valley
to Leland Stanford University, Palo Alto,
San Mateo, Burlingame, etc.

Optional Excursion to Del Monte, etc., returning to ship second day.
Optional Excursion to Los Angeles via Santa Cruz, Del Monte,
Atascadero, Santa Barbara, etc.

9 Main St

El Camino Real

Historic pathway of the old Spanish conquerors and the Franciscan padres...

The Trip from San Francisco *to* Del Monte and return is made on a TWO-DAY *Optional* Excursion *by* Motor Car

The Overland Trip from San Francisco to Los Angeles is a THREE-DAY *Optional* Excursion *by* Parlor Motor Coach or Motor Car (Limousine)

STOPS overnight at Best Hotels

San Francisco
Burlingame
San Mateo
Palo Alto
Los Gatos
BIG TREES
Santa Cruz
Salinas
Pacific Grove
Del Monte
Monterey
Carmel
17-mile Drive
King City
San Miguel
Paso Robles
Atascadero
Pismo Beach
Santa Maria
Santa Barbara Mission... El Paseo, Montecito
Santa Barbara
Ventura
Oxnard
Los Angeles
Roosevelt Highway
Santa Monica
San Pedro
PACIFIC OCEAN
CATALINA ISLAND

MEMOGRAM
CANADIAN PACIFIC
EMPRESS OF BRITAIN
WORLD CRUISE

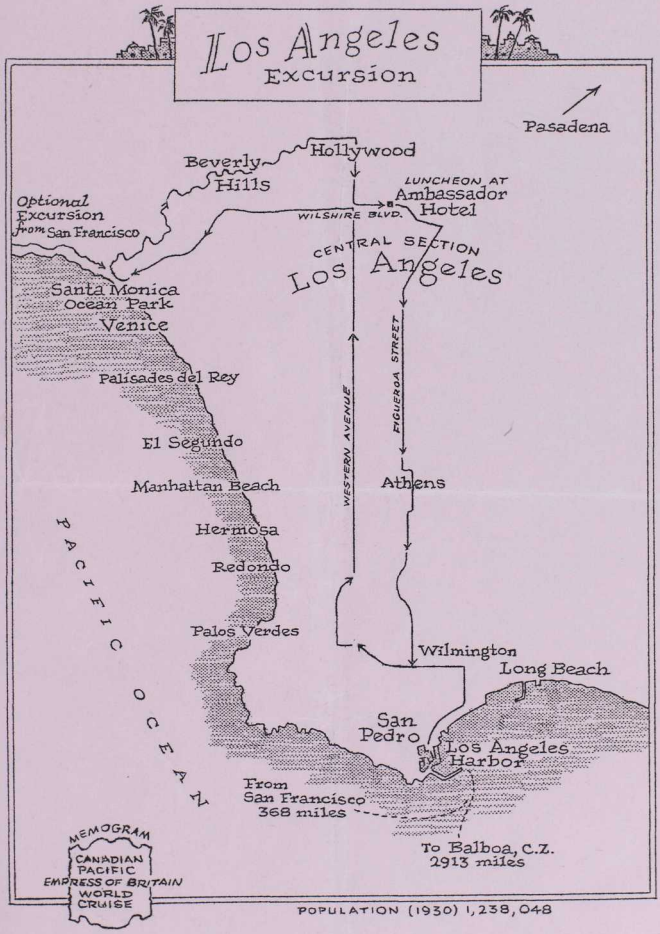
Los Angeles
Excursion
Pasadena
Hollywood
Beverly
Hills
LUNCHEON AT
Ambassador
Hotel
WILSHIRE BLVD.
Optional
Excursion
from San Francisco
CENTRAL SECTION
Los Angeles
Santa Monica
Ocean Park
Venice
Palisades del Rey
FIGUEROA STREET
WESTERN AVENUE
El Segundo
Manhattan Beach
Athens
Hermosa
Redondo
PACIFIC OCEAN
Palos Verdes
Wilmington
Long Beach
San
Pedro
Los Angeles
Harbor
From
San Francisco
368 miles
To Balboa, C.Z.
2913 miles
MEMOGRAM
CANADIAN
PACIFIC
EMPRESS OF BRITAIN
WORLD
CRUISE
POPULATION (1930) 1,238,048



LAUNDRY GOES "TOPSIDE" IN
PANAMA

CANADIAN PACIFIC



"The Land Divided - the World United"

NOW we come to the CANAL ZONE, veritable "cross-road" between two mighty oceans.....

Our shore excursion by motor car from Balboa, on the Pacific side of the Isthmus, includes the many places of interest in Ancon, Panama City and *Old* Panama, relic of Morgan's raid in 1671.

The daylight passage through the Panama Canal is an impressive event. We view one of the most wonderful engineering achievements of all time. Our ship is lifted eighty-five feet and she calmly sails over a break in the great Continental Divide.

Cristobal and Colon, on the Atlantic side, have special attractions in the form of shops with BARGAINS which we *may* have missed in the Orient.

MEMOGRAM
CANADIAN PACIFIC
EMPRESS OF BRITAIN
WORLD CRUISE

The PANAMA CANAL...

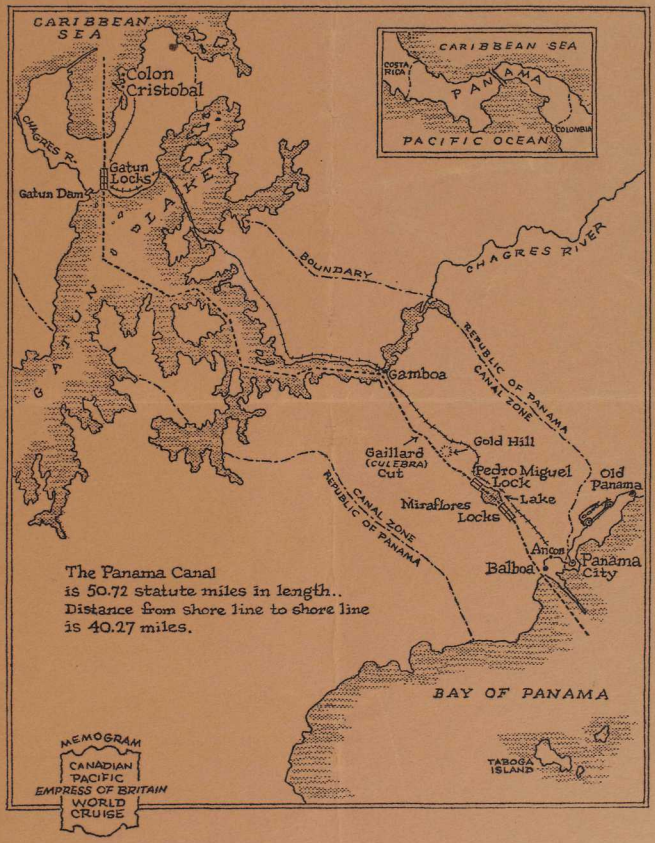

The Panama Canal is 50.72 statute miles in length.. Distance from shore line to shore line is 40.27 miles.

HAVANA

FROM CRISTOBAL, C.Z., the *EMPRESS OF BRITAIN* brings us to Havana, Cuba's gay capital city, delightful pleasure resort of the West Indies.

Cuba retains much of the old Spanish atmosphere, evidenced in her picturesque styles of architecture, the language and customs of the people. In Havana is *La Fuerza* Fortress, one of the oldest European buildings in the New World.

Our extensive excursion by motor car includes many places reminiscent of the West Indian historical background. Columbus first visited these islands in 1492.... Sir Francis Drake, hero of Armada Days, called here... the bold pirates of the Caribbean once sailed in this vicinity.

MEMOGRAM
CANADIAN PACIFIC
EMPRESS OF BRITAIN
WORLD CRUISE

EL MORRO BIDS US
WELCOME AND ADIEU
HAVANA

CANADIAN
PACIFIC

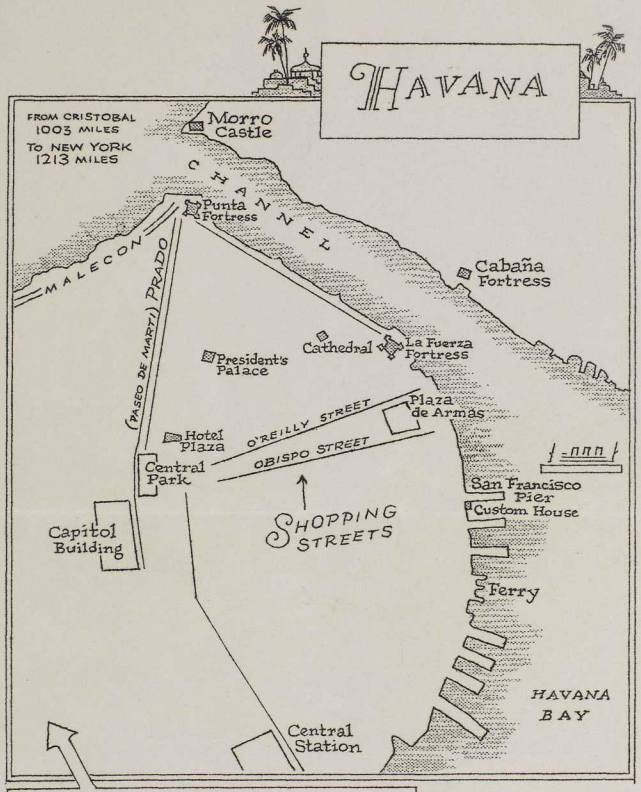

Excursion by Motor Car:

through Havana and Suburbs including Maceo Park, Colon Cemetery, Tropical Gardens, Marianao, Country Club, Casino, Yacht Club, Capitol Building, Cigar Factory, etc...

MEMOGRAM
CANADIAN PACIFIC
EMPRESS OF BRITAIN
WORLD CRUISE

The Bank RATES OF EXCHANGE

in force in various ports-of-call

LOCAL CURRENCY	for U.S.A. DOLLAR	Canadian DOLLAR	Sterling POUND
French FRANC	25.60	21	83
Italian LIRE	19.50	17.15	64.40
Greek DRACHMA	180	156.	594
Palestinian PIASTRE (10 MILS)	30	20	95
Egyptian PIASTRE	29	25	97
Indian RUPEE	3/9 Annas	3/6 Annas	13/6 Annas
Ceylonese RUPEE	3.94	3.49	13.33
Dutch GUILDER	2.48	2.05	8.30
Straits DOLLAR	2.50	2.17	8.88
Siamese BAHT	2.94	2.70	9.85
Filipino PESO	2.00	1.80	6.70
Chinese (H.K. / MEX) DOLLAR	4.46	4.00	15.10
Japanese YEN	4.80	3.90	15.30

MEMOGRAM
CANADIAN PACIFIC
EMPRESS OF BRITAIN
WORLD CRUISE

NOTE: Where there was considerable daily fluctuation in exchange rates the average rate has been selected. This information was kindly furnished by The Purser's Bureau, SS. *EMPRESS OF BRITAIN*



AU REVOIR!

MEMOGRAM

CANADIAN PACIFIC
EMPRESS OF BRITAIN
WORLD CRUISE