CANADIAN PACIFIC RAILWAY

DEPT. OF COLONIZATION AND DEVELOPMENT

INDUSTRIAL BRANCH

WINNIPEG

1923



BUSINESS AND INDUSTRIAL OPPORTUNITIES

IN WESTERN CANADA

Ask the Canadian Pacific about Canada

CANADIAN PACIFIC RAILWAY

CITY OF WINNIPEG, MANITOBA

THE CANADIAN WEST

THE Western Lines of the Canadian Pacific Railway extend from Port Arthur and Fort William, in the east, to Port Alberni and Courtenay, on Vancouver Island, in the west, covering part of Western Ontario and the whole of the Provinces of Manitoba, Saskatchewan, Alberta and British Columbia. In its journey across the continent, the railway traverses and opens up a vast territory bountifully gifted in every natural resource, destined for the development of every kind of commercial enterprise. It is rich in timber, minerals, fisheries and fertile agricultural land, possessing within its confines those properties which go to make for successful industrial development. The enormous increase year by year in land settlement demands a contributory increase in industrial growth. The market for the manufactured article is within the territory of its manufacture, and merely awaits the further investigation on the part of the capitalist.

The cities, towns and villages which are tributary to the Company's lines of railway in the West, and now number well over two thousand, contain nun erous openings for the retail merchant, whilst the manufacturer and wholesaler find a ready market for the sale and distribution of their merchandise. For the manufacturer, the water-powers of the Western rivers, the coal deposits of Alberta, British Columbia and Saskatchewan, and the natural gas fields of Alberta, provide power for the economical production of many classes of products, the raw material for which is to be found in the vast natural resources of the West.

WESTERN CANADA

From the western shores of Lake Superior to the eastern boundary of Manitoba extends a vast stretch of timber land interspersed with numerous lakes and underlying the land areas are deposits of iron, gold, clay, gravel, and sand. The rivers and lakes are popular with the fishermen and big game in the territory attracts many hunters each season. There are water-powers estimated to produce 237,347 H.P., but so far development has taken place only at Current River, Kakabeka Falls and Kenora. The power plant constructed at Cameron Falls, Nipigon River, east of Port Arthur, is now in operation, and additional power is available to the cities at the head of the Lakes. During the season of navigation the cities of Port Arthur and Fort William, with their 29 elevators and a total approximate capacity of 54,255,000 bus., handle the huge grain crop of the West, which, in the shipping season of 1921, saw over 200,000,000 bus. of all grains passing through and representing 542 shiploads handled across Lake Superior. These boats bring back coal and general merchandise.

The pulp and paper industry is developed and operating at Port Arthur, Fort William, Dryden and Kenora. Lumbering is carried on somewhat extensively along the route of the Canadian Pacific Railway and there are a number of sawmills in operation.

There is a large and productive agricultural area tributary to the cities of Port Arthur and Fort William aggregating 100,000 acres, suitable for mixed farming, dairying and garden products.

Mixed farming areas surround Dryden, Oxdrift, Eagle River and other points where a reputation has been established in the production of clover seed.

Kenora and Keewatin are well-known summer resorts and industrial centres, surrounded by land ideal for mixed farming and market gardening. Kenora and Keewatin, as well as Fort William, are large flour-milling centres.

MANITOBA

The population, according to Dominion Census of 1921, is 613,008. The Province extends from the International Boundary to the shores of the Hudson's Bay, and has an area of 251,831 square miles. Its principal rivers are the Red, Winnipeg, Assiniboine, Nelson and Churchill. The water-powers of these rivers are extensive, that of the Winnipeg River alone being capable of developing 480,000 H.P., of which about 99,000 H.P. has been developed with a new plant under construction that will ultimately develop an additional 170,000 H.P. The first unit is now in operation.

Among the principal products of the Province are: Wheat, oats, barley, flax, roots, vegetables, live stock, poultry, fruit, dairying, cultivated and domestic grasses, copper, gold, silver and other metals, gypsum, clay, shale, limestone, gravel, sand, fish, timber, pulp wood, etc.

Lakes Winnipeg, Winnipegosis and Manitoba are famous for their whitefish, which is sold throughout the American continent—the gold eye is another fish much in demand.

While the development of the mineral industry is in its infancy, prospects, with the advent of capital, are reasonably good for the development of the copper, silver and gold areas of The Pas country and the Rice Lake district.

Agriculturally Manitoba has been and is a successful producer, its wheatlands and mixed farming areas have contributed largely to the wealth of the West, and there is yet available good lands, bush and timber areas for settlement.

Forest areas are not yet fully determined in extent, but some 30 sawmills are in operation and there are considerable tracts of timber suitable for pulp and the manufacture of paper.

Whilst there are no operating coal mines in the Province, Dr. D. B. Dowling, of the Geological Survey of Canada, estimates a possible potential tonnage of 160,000,000 of merchantable coal.

An idea of the wealth-producing powers of the Province can be gained by reading the following statistics for the year 1922:

			Value
Wheat	Bus.	64,074,000	$ 55,744,000
Oats	"	76,379,000	22,914,000
Barley	"	30,517,000	11,596,000
Rye	"	8,432,000	5,059,000
Flax	"	817,000	1,511,000
Peas	"	275,000	495,000
Mixed grains	"	314,000	119,000
Potatoes	"	7,024,000	1,967,000
Turnips, mangolds, etc.	"	683,000	191,000
Hay and clover	Tons	376,600	3,766,000
Alfalfa	"	11,000	154,000
Fodder corn	"	219,000	1,314,000
Horses	Number	374,632	
Milch cows	"	252,245	
Other cattle	"	488,495	
Sheep	"	111,964	
Swine	"	235,214	
Estimated total value livestock (1921)			65,635,000
Farm poultry (1921)			3,467,400
Butter, cheese, milk, cream, etc. (1921)			15,084,000
Wool (1922)	Pounds	630,808	
Honey (1922)	"	2,000,000	
Minerals (1921)			2,075,807
Manufactured articles (1919)			153,020,109

	Value
Exports (1921)	25,442,482
Imports (1921)	64,823,482
Fisheries (1921)	1,023,187
Forest products (1920)	2,111,785
Fur production (1922)	1,679,646

As a manufacturing centre, Manitoba has the advantage of large power possibilities above referred to and the manufacturing census of 1919 shows:

No. of plants	Capital invested	Value of products
1,622	$111,535,665	$153,020,109

The capital of the Province is the City of Winnipeg, while other cities and towns are St. Boniface, Brandon, Portage la Prairie, Dauphin, Selkirk, Souris, Neepawa, Minnedosa and Carman.

Educational facilities of the Province cover all denominations with Public and Private Schools, Colleges, the University of Manitoba, Arts, Science and Medicine—as well as the Agricultural College operated by the Provincial Government.

The Province is well served by railways connecting east, west, north and south to the United States.

SASKATCHEWAN

The population, according to Dominion Census of 1921, is 761,390. The Province has an area of 251,700 square miles, and is traversed by the North and South Saskatchewan Rivers, with the Churchill in the north and Qu-Appelle and Souris Rivers in the centre and south. The larger lakes are the Reindeer, Athabasca, Wollaston, Quill and Last Mountain, all of which produce fish on a commercial basis.

Agriculture is the predominating industry, the great plains of the Province being heavy producers of wheat and other grains. There are, in addition, however, other valuable natural resources in the large coal and clay areas of the south and timber of the north. Other areas which so far have received only initial investigation in the northern parts of the Province promise possibilities of minerals, building stone, clays and fisheries.

The statistics for the year 1922, following, show the variety and value of products:

			Value
Wheat	Bus.	240,480,000	$204,408,000
Oats	"	200,101,000	60,030,000
Barley	"	18,755,000	7,510,000
Rye	"	18,244,000	10,034,000
Flax	"	4,662,000	8,159,000
Peas	"	54,100	108,000
Beans	"	28,000	70,000
Mixed grain	"	1,045,000	314,000
Potatoes	"	6,686,000	3,209,000
Turnips, mangolds, etc.	"	1,946,000	954,000
Hay and clover	Tons	360,400	2,883,000
Alfalfa	"	13,600	170,000
Fodder corn	"	187,000	1,309,000
Horses	Number	1,152,409	
Milch cows	"	456,006	
Other cattle	"	1,146,780	
Sheep	"	191,937	
Swine	"	563,069	
Estimated total value livestock (1921)			154,865,000
Farm poultry (1921)			7,462,000
Butter, cheese, milk, cream, ice cream (1921)			13,516,000
Wool (1922)	Pounds	1,150,542	
Minerals (1921)			1,086,610
Honey (1922)	Pounds	24,000	
Manufactured articles (1919)			59,752,486
Exports (1921)			22,453,551

	Value
Imports (1921)	21,716,892
Fisheries (1921)	243,018
Forest products (1920)	2,187,925
Fur production (1922)	1,673,679

The 1919 census of manufacture shows:

No. of plants	Capital invested	Value of products
1,534	$35,869,588	$59,752,486

The coal resources of the Province are estimated by Dr. D. B. Dowling, of the Geological Survey of Canada, as 59,812,000,000 tons of merchantable coal, the grade being of the lignite varieties. The principal mining area is in the Souris field at Bienfait, Estevan, Roche Percee, Pinto, Shand, Taylorton and other points. The output of the 45 mines in operation in 1920 was 343,475 tons, valued at $819,320.

A plant for the briquetting of coal has been erected at Bienfait and is being operated by the Lignite Utilization Board.

The clay resources are noteworthy and are found in many parts of the Province. There are, however, large areas along the Weyburn Lethbridge line of the Canadian Pacific Railway, investigation of which appears to justify the attention of capital. The Provincial Government has a Ceramics Branch at which tests can be made.

The sodium sulphate lakes have been subjected to investigation and the Canadian Pacific Railway is in a position to submit information on this resource to persons desirous of carrying on development.

The Saskatchewan Government during 1921 sent a party into the northern parts of the Province to make a preliminary examination of resources. As a result discoveries were made of coal, silica sand, mineralized rock, limestone, clays, paint clays, shales, granite, bog iron, etc., fur-bearing animals, fish, including pike, pickerel, whitefish, perch and trout, moose and small deer. From Prince Albert to The Pas country is densely wooded, but timber is only of medium size, and in the main not of commercial value.

The water-power of the Province is practically undeveloped, the estimated maximum development from the various rivers is put at 1,311,991 H.P. All the power sites would be from Prince Albert north in districts which are yet sparsely settled, and in a northern country which is as yet little prospected. Power in the south is entirely steam generated, the nearby coal fields supplying coal at a cheap figure for such purpose.

The forest area by the Forestry Branch of Dept. of Interior actually surveyed shows 19,633 square miles, with 3,350,997 M.B.F. lumber available, with additional wood amounting to 47,366,270 cords. Based on the above results and other examinations the total area is brought up to 27,514 square miles, and with general reports covering other districts, the area of forest lands of commercial possibilities is put at 45,000 sq. miles, which is estimated to yield a total of 121,356,000 cords of spruce, poplar, jackpine, tamarack, birch and balsam.

Educational facilities cover Public, High and Normal Schools, various denominational colleges, University of Saskatchewan in Arts and Science, Law and Civil Engineering, and College of Agriculture.

Southern and central parts of the Province are well served with railways with connection to the United States.

The capital of the Province is Regina, other cities being Moose Jaw, Saskatoon, Swift Current, Weyburn, Prince Albert, Yorkton, while among the principal towns are Indian Head, Qu'Appelle, North and South Battleford, Melville, etc.

ALBERTA

The population, according to Dominion Census of 1921, is 581,995. The Province has an area of 255,285 square miles and is traversed by the North and South Saskatchewan Rivers as well as those of the Peace, Athabasca, Bow and Red Deer. Its principal lakes are Lesser Slave, Athabasca, Lake La Biche and Buffalo.

Very extensive coal fields underlie the Province, which contains more coal than any other Province in Canada, the estimated tonnage of merchantable coal, according to Dr. D. B. Dowling, of the Geological Survey of Canada, being 1,059,927,400,000 tons. Western coal comprise lignite, lignitic or subbituminous, low carbon bituminous, bituminous high carbon, bituminous semi-anthracite. The production in 1920 was 6,833,500 tons, valued at $29,849,608. Natural gas is extensively produced in the areas of Medicine Hat, Redcliff, Bow Island, Okotoks, Viking, etc., and is used for light, heat and manufacturing purposes, the total output in 1920 being 5,633,442,000 cubic feet, which had a commercial value of $1,181,345. A considerable amount of exploration work and drilling has been carried on in an effort to define an oil field, and this work is steadily being continued. The oil production in 1920 was 11,032 barrels, valued at $75,986. In the more northern areas in the Athabasca Valley there is an immense area of tar or bituminous sands—the portions of which that are practically workable aggregate many million tons. Much exploitation and experimentation is being carried on for commercial use of these sands with expectation of a successful issue. The clay areas are extensive and many varieties of brick and tile produced. Forest areas are yet subject to survey and contain much poplar and a considerable amount of pulp wood. Fisheries of the Lesser Slave Lake and Lac La Biche and others produce whitefish annually by the million pounds, most of which is shipped to the U.S.A. markets. The water-powers of the Province are only in the initial stage of development, the principal plants being on the Bow River, west of Calgary, from which that city derives its light and power.

Agriculture is carried on both under natural climatic conditions and irrigation, which is meeting with great success in the southern part of the Province. From the outskirts of the City of Calgary in an easterly direction for a distance of some 140 miles, are the important works built by the Canadian Pacific Railway, and embracing a land area of some 3,000,000 acres, while adjacent to the City of Lethbridge another area of some 135,000 acres is served by water. Additional irrigation works are now under construction, while other schemes of a comprehensive nature, embracing the larger part of the south, are due to mature in order that the best use of the waters from this part of the Province may be brought to the aid of the farmer. The resultant crops derived from irrigation are the best proof of its success, both as to increase in quantity and variety of products grown. Mixed farming and grain growing contribute largely to the wealth of the Province, and this can better be realized by the following statistics production and values in 1922.

			Value
Wheat	Bus.	61,883,000	$ 47,632,000
Oats	"	32,290,000	14,530,000
Barley	"	5,387,000	2,424,000
Rye	"	5,583,000	3,349,800
Peas	"	18,500	37,000
Beans	"	1,400	2,800
Mixed grains	"	293,400	117,000
Flax	"	83,200	130,000
Potatoes	"	4,651,500	2,326,000
Turnips, mangolds, etc.	"	1,612,000	484,000
Hay and clover	Tons	234,400	3,750,000
Alfalfa	"	58,400	876,000
Fodder corn	"	82,200	411,000
Horses	Number	863,316	
Milch cows	"	392,037	
Other cattle	"	1,261,005	
Sheep	"	260,366	
Swine	"	623,188	
Livestock estimated total value (1921)			128,579,000
Farm poultry, total value (1921)			4,251,500

			Value
Butter, cheese, cream, milk, etc. (1921)			17,616,000
Wool (1922)	Pounds	1,539,500	
Minerals			28,927,968
Manufactured articles, value (1919)			94,855,759
Exports (1921)			1,265,682
Imports (1921)			24,227,312
Fisheries (1921)			408,868
Forest products, value (1920)			1,498,074
Fur production (1922)			1,356,338

The 1919 census of manufacture shows:

No. of plants	Capital invested	Value of products
1,379	$66,673,667	$94,855,759

The Peace River Country is being opened up and now that the Canadian Pacific Railway is operating the Edmonton, Dunvegan and British Columbia Railway, extensive developments are anticipated.

The territory through which the railway line runs is deemed suitable for grain, stock raising and dairy farming. There are large areas of poplar and other timber. It is well served by lakes and rivers, and the fishing industry is of importance. The principal towns are of modern construction with facilities such as are found in older settled districts. Various natural resources are under process of development and some activity is shown in oil drilling.

Leaving Edmonton the line runs north to the town of Smith, on the Athabasca River, thence to Sawbridge, proceeding in a northwesterly direction along the southern shore of the Lesser Slave Lake to McLennan. From this point the line extends north to the town of Peace River. Thence across the River in a northwesterly direction to Berwyn, which is now in operation. Another branch runs from McLennan in a westerly direction to Spirit River, then south to the town of Grande Prairie.

The capital of the Province is Edmonton; other cities and towns being Calgary, Medicine Hat, Redcliffe, Lethbridge, Red Deer, McLeod, Wetaskiwin, Camrose, Bassano, Banff, Peace River, Spirit River and Grande Prairie.

The educational facilities are Public, High and Normal Schools, Colleges, and University of Alberta, carrying Arts, Science, Medicine, Engineering, etc., Agricultural College and Farm Schools.

Railways serve all parts of the Province and connecting with United States.

BRITISH COLUMBIA

The population, according to Dominion Census for 1921, is 523,353. The area of the Province is about 355,855 square miles, which is traversed by four principal mountain ranges, Rocky and Selkirks in the east, and Coast and Vancouver in the west. The seaboard line extends for a distance of some 1,000 miles and possesses many fine harbors used in the rapidly developing coastwise and transpacific traffic. The ports of Vancouver and Victoria are the great centres for passenger and freight steamers sailing to all parts of the world.

The produce of British Columbia are minerals, lumber, fisheries, pulp and paper, fruit and vegetables, hops, dairy products, grains, livestock, building materials, etc., the production of 1922 showing the following values:

			Value
Wheat	Bus.	938,500	$ 1,126,000
Oats	"	2,157,000	1,294,000
Barley	"	195,400	176,000
Rye	"	129,000	129,000
Peas	"	58,700	129,000
Beans	"	22,400	56,000
Mixed grains	"	136,500	96,000
Potatoes	"	3,837,000	3,108,000
Other vegetables	"		5,144,370
Turnips, mangolds, etc.	"	2,939,000	1,470,000
Hay and clover	Tons	233,000	6,349,000

			Value
Grain, hay	Tons	99,100	2,378,000
Alfalfa	"	47,800	1,255,000
Fodder, corn	"	51,900	779,000
Horses	Number	51,083	
Milch cows	"	60,255	
Other cattle	"	201,716	
Sheep	"	49,745	
Swine	"	41,738	
Livestock estimated total value			18,638,000
Farm poultry			2,028,100
Butter, milk, cream, etc.			8,286,000
Wool	Pounds	283,493	
Minerals (1921)			34,776,894
Manufactured articles (1919)			239,794,988
Exports (1921)			85,031,479
Imports (1921)			81,615,288
Fisheries (1921)			13,953,670
Forest products (1921)			64,970,000
Fruit (1921)			6,504,850
Hops (1921)			406,284
Honey (1922)	Pounds	711,365	177,839
Tobacco (1920)			18,000
Fur production (1922)			1,560,807

The 1919 census of manufactures shows:

No. of plants	Capital invested	Value of products
2,064	$268,419,281	$239,794,988

The mineral wealth greatly exceeds that of any other resource, there being about 250,000 square miles of the country known to be extensively mineralized. Now more than 25% of the entire area is really known and not half that portion has been closely examined in detail. The present mineral production includes gold, copper, silver, lead, zinc, etc. Among building materials the fire clays are of importance. The coal resources of the Province are estimated by Dr. D. B. Dowling, of the Geological Survey of Canada, as 73,874,942,000 tons of merchantable coal. The principal developed mining areas are in the Crow's Nest and Princeton districts of the south, and on Vancouver Island, where the coal is of the highest grade available on the Pacific Coast, and is used largely by steamers engaged in ocean traffic. The production in 1920 amounted to 2,858,877 tons, valued at $16,726,950, as well as 157,618 tons of coke, valued at $2,002,075.

The forest wealth of the Province is noteworthy, the standing commercial timber being estimated at 400,000,000,000 feet, the principal species being Douglas fir, cedar, spruce, Sitka spruce, white and yellow pine, pulpwood, etc.

The water-powers are extensive, being capable of producing upwards of 3,000,000 H.P. Within a radius of 100 miles of Vancouver there is available upwards of 750,000 H.P.; there is developed at Bonnington Falls on the Kootenay River, near Nelson, about 30,000 H.P., which supplies the big smelter at Trail, and has power lines extending to Grand Forks and the Okanagan Lake country. The Nelson territory has about 400,000 H.P. capable of development.

Vancouver Island is rich in minerals, timber, fisheries, agricultural products and water-power. Its coal is used by ocean-going and coastwise steamers. It is well served by railways, and there has been a noteworthy increase in development and settlement during the past years. There are many adjacent islands on which various agricultural and other pursuits are carried on.

The capital of the Province is Victoria, and other principal cities are Vancouver, New Westminster, Nelson, Prince Rupert, Nanaimo, Revelstoke, Cranbrook, Penticton, Kelowna, Vernon, etc.

The educational facilities are excellent, consisting of Public, High and Normal Schools, Colleges, University of B.C., Agricultural College, etc.

Railways traverse the more settled portions of the Province, giving adequate service—making connection with U.S.A. lines, as well as lake and river steamers.

Business and Industrial Opportunities

NOTE—Business openings shown thus **Dentist**.
(K.V.L.)—Kettle Valley Lines in Southern British Columbia.
(E. & N.)—Esquimault & Nanaimo Railway, Vancouver Island.
(E.D. & B.C.)—Edmonton Dunvegan and British Columbia Railway
T. Pop.—Tributary population. Pop.—Population.

ABBEY, SASK.—Pop. 325; T. Pop. 3,000. Farming Country. Soil, light, loam. Water wells, 150 ft. 3 General Stores, 2 Hardware, Poolroom, 2 Restaurants, 1 Vulcanizing Plant, Drugs, 3 Implements, Hotel, 2 Lumber Yards, Vet. Surgeon, 2 Oil Tanks, Butcher, Barber, 5 Elevators, 2 Banks, Doctor, Feed Stable, Blacksmith, 3 Livery, Laundry, 2 Real Estate, 2 Garages, Lawyer, School, Church, Board of Trade. **Dentist, Harness, Baker, Flour Mill.**

ABBOTSFORD, B.C.—Pop. 900; T. Pop. 3,500. In Fraser Valley. Ideal for small fruit, poultry, dairying, mixed farming. Lumbering district. Clay deposits, Electric Power Facilities, Water System, Customs, Hotel, Drugs, Lumber Yards and Mills, 4 General Stores, Bakery, Oil Tank, Barber, Theatre, Dry Goods, Newspaper, Printer, Implements, Blacksmith, Dressmaker, 2 Confectionery, Pool Room, Dentist, 2 Lawyers, Feed Store, 2 Grocers, 2 Hardware, 2 Shoemakers, 3 Butchers, 2 Tailors, 2 Garages, 3 Restaurants, 3 Banks, Doctor, School, 3 Churches, Board of Trade. **Box and Jam Factories, Sash and Door Factory, Barrel Factory, Creamery, Gents' Furnishings, Jeweller.**

ABERNETHY, SASK.—Pop. 300; T. Pop. 600. Farming, district, Druggist, Hardware, 2 General Stores, Machinery, Harness, Confectionery, 2 Oil Tanks, Hotel, Barber, 5 Elevators, 2 Garages, Shoemaker, Lawyer, Lumber Yard, Bank, 2 Blacksmiths, School, 2 Churches, **Vet. Surgeon.**

ACADEMY, ALTA —Farming and Stock Raising. Business point, De Winton, 4 miles south.

ACME, ALTA.—Pop. 300; T. Pop. 800. Good mixed farming district. Soil, black loam. S. Soil, clay. Water wells, 20 ft. Gravel and coal deposits. Printer, Newspaper, 3 General Stores, 2 Butchers, Poolroom, Livery, Hardware, Implements, Drugs, Harness, 2 Garages, Barber, 2 Creameries, Electric Light Plant, 4 Elevators, 2 Lumber Yards, Restaurant, Bank, Doctor, Lawyer, Oil Tank, 2 Schools, Church, **Dentist, Brick Yard, Hotel, Restaurant, Hospital.**

ADAIR, SASK.—Farming, Stock Raising. Business point, Wolseley, 6 miles west.

ADAMANT, B.C.—Mining. Business point, Kaslo, 12 miles east.

ADANAC, SASK.—Pop. 100; T. Pop. 700. Farming district. Soil, black loam. S. Soil, sandy. Water wells, 20 ft. 2 General Stores, Hardware, Blacksmith, Livery, Barber, Coal Shed, Implements, Restaurant, Boarding House, Garage, Butcher, 4 Elevators, Lumber Yard, School, 2 Churches, **Doctor, Drugs, General Store. Bank.**

ADMIRAL, SASK.—Pop. 250; T. Pop. 3,300. Farming district. Water wells, 180 ft. Soil, chocolate loam. S. Soil, clay. 3 General Stores, 2 Confectionery, Hardware, Drugs, 2 Butchers, 4 Implements, 5 Elevators, Hotel, 2 Lumber Yards, Bank, 3 Coal Sheds, Dentists, Oil Tank, School, 2 Churches, Board of Trade. **Doctor, Harness, Lawyer, Electric Light Plant.**

ADRA, B.C. (K.V.L.).—Lumbering. Business point, Penticton, 22 miles west.

AGASSIZ, B.C.—Pop. 200; T. Pop. 800. Dairying, Mixed Farming, Small Fruits, Hop Growing, Dominion Govt. Experimental Farm, Electric Light Plant, Harrison Hot Springs 5 miles north—curative waters. Mining, Water wells 20 ft. 4 General Stores, Hotel, Livery, Baker, Confectionery, Hardware, Drugs, Shoemaker, Butcher, Bank, Doctor, Vet. Surgeon, 3 Schools, 1 High School, 4 Churches, Board of Trade. **Hotel at Harrison Springs.**

AGATE, B.C. (K.V.L.).—Ranching. Business point, Spence's Bridge, 17 miles west.

AGATHA, ALTA.—Irrigated farming. Stock raising. Business point, Suffield, 8 miles north-east.

AGGIE, ALTA. (E.D. & B.C. Rly.).—Farming settlement. Clay soil, Water wells 10 ft. 5 miles north-west of High Prairie, the business centre. Dairying country. Timber.

AIKINS, SASK.—Ranching district. Business point, Swift Current, 6 miles west.

AIKTOW, SASK.—In Elbow Forest Reserve. Business point, Elbow, 9 miles north.

AINSWORTH, B.C.—Pop. 200. On Kootenay Lake. Mining. Hot Springs. 2 General Stores, Hotels, Schools, Church. **Mining, Hotel and utilizing Hot Springs.**

AIRDRIE, ALTA.—Pop. 300; T. Pop. 1,000. Mixed farming district. Soil, black loam. S. Soil, clay. Water wells 100 ft. Hotel, 3 General Stores, Pool Room, 2 Blacksmiths, Hardware, Elevator, Vet. Surgeon, Oil Tank, Restaurant, Shoemaker, Butcher, Garage, Lumber Yard, Bank, Doctor, School, Church.

ALAMEDA, SASK.—Pop. 360; T. Pop. 1,200. Farming district. Soil and S. Soil, clay. Water wells shallow depth. 4 General Stores, Butcher, Hardware, Drugs, 3 Implements, Printer, Newspaper, Bank, 3 Elevators, 2 Rinks, Lumber Yards, Doctor, Vet. Surgeon, Oil Warehouse, School, High School, 3 Churches.

AMO, B.C.—Mining. Concentrator. Business point, Nakusp, 36 miles west.

ALBATROSS, SASK.—Mixed farming. Business point, Regina, 7 miles south.

ALBERNI, B.C. (E. & N.).—Pop. 700. T. Pop. 1,000. Branch line being constructed to Great Central Lake will open up timber areas and water power sites. Lumbering, Pulpwood, Fishing, Mining. At head of Alberni Canal. Adjoining Port Alberni. Fruit Growing, Mixed Farming, Dairying, Shipping Port. Water Power Available. Provincial Government Agent's Office. Assessors and Collector. Land Commissioner. Registrar, Court House. Mining Recorder. 2 Hotels, General Stores, Grocer, Drugs, Feed, Butcher, Hardware, Livery, Dry Goods, Lumber Mill, Bank, Doctor, Lawyer, Oil Tank, School, Board of Trade. **Sawmill, Box Factory.**

ALBERT CANYON, B.C.—Pop. 50. Mountain area. Mining, Hot Springs, General Store. Business point, Revelstoke, 20 miles west. **Boarding House.**

ALBION, B.C.—On Fraser River. Shipping Wharf. Fishing, Farming, Lumbering, Shingle Mill, General Store. Business point, Port Haney, 3 miles west.

ALCOMDALE, ALTA. (E.D. & B.C. Rly.).—Pop. 50. Soil black loam. S. Soil, clay. Water 30 ft. Mixed farming district, coal. 2 General Stores, 2 Implements, Lumber Yard, 2 Elevators, Garage. School, Bank, Oil Tank. **Drugs, Doctor, Vet. Surgeon.**

ALDERSON, ALTA.—Pop. 200; T. Pop. 1,800. Farming district. Clay deposits. 2 General Stores, Hotel, Hardware, Feed Store, 2 Implements, Blacksmith, Confectionery, Barber, Pool Room, 3 Livery, 3 Elevators, Restaurant, Oil Tank, 3 Lumber Yards, Bank, Public and High School, 2 Churches. **Vet. Surgeon, Garage, Harness.**

ALDERSYDE, ALTA.—Pop. 50; T. Pop. 200. Farming district. Soil, black loam. S. Soil, clay. Water wells 100 ft. General Store, 3 Elevators, Bank, 2 Churches.

ALDRIDGE, B.C.—On Moyie Lake, 2 miles west of Moyie. Timber and Mining.

ALEXANDER, MAN.—Pop. 300; T. Pop. 500. Farming district. Soil, light sandy. S. Soil, dark loam. Water wells 12 ft. General Store, 2 Implements, 2 Hardware, Harness, Butcher, 2 Blacksmiths, Grocer, Drugs, Confectionery, Clothier, 3 Elevators, Lumber Yard, Bank, School, 3 Churches. **Rink, Light Plant, Doctor.**

ALHAMBRA, ALTA.—Pop. 25; T. Pop. 500. Mixed farming. 2 General Stores, Drugs, Implements. Business point, Rocky Mountain House, 2 miles west.

ALIDA, SASK.—Pop. 85; T. Pop. 500. Farming district. Soil, clay. S. Soil, clay. Water wells, 18 ft. General Store, 2 Implements, Blacksmith Hardware, Harness, 2 Coal Yards, Livery, Tinsmith, Grocer, Confectionery, Oil Tank, Pool Room, 5 Schools, 4 Churches, Butcher, 2 Lumber Yards, Bank, 2 Elevators. **Vet. Surgeon, Doctor, General Store, Drugs.**

ALIX, ALTA.—Pop. 260; T. Pop. 600. Farming district. Coal, Clay, Sand, Gravel deposits, 2 General Stores, 2 Livery, 2 Implements, Hardware, 2 Coal Mines, Harness, Furniture, Baker, Grocer, Millinery, Doctor, Butcher, Creamery, 2 Garages, Elevator, Lumber Yard, Bank, Lawyer, School, 2 Churches, Board of Trade. **Cheese Factory, Hardware, Drugs, Garage.**

ALLENBY, B.C. (K.V.L.).—Copper mining and concentrating. Business point, Princeton, 4 miles north.

ALLENBY, SASK.—Farming district on new branch line 31 miles east of Consul, nearest business point.

ALTAMONT, B.C. (K.V.L.).—Logging. Lumbering, sawmill. Business point, Penticton, 27 miles east.

ALTARIO, ALTA.—Pop. 90; T. Pop. 500. Farming district. Soil, chocolate loam. S. Soil, clay. Wells, 35 ft. 3 General Stores, Hardware, Blacksmith, Garage, 3 Implements, Livery, Newspaper, 2 Elevators, Printer, Hospital, Oil Tank, Lumber Yards, Butcher, Doctor, Board of Trade, 2 Coal Sheds, School, Church. **Bank, Harness, Drugs.**

ALTAWAN, SASK.—Mixed farming. Business point, Govenlock, 7 miles east.

ALTONA, MAN.—Pop. 700; T. Pop. 2,500. Grain growing district. Soil, black loam. Water wells, 16 ft. Flour Mill, 2 Livery, 2 Drugs, 4 Implements, 3 General Stores, Real Estate, Hotel, 2 Hardware, 3 Fruit Stores & Confectionery, Harness, Butcher, Furniture, Garage, Flour Mill, Dentist, Vet. Surgeon, Jewellers, 2 Blacksmiths, Laundry, Printer, 2 Machine Shops, Restaurant, 2 Coal Yards, Book Store, 3 Elevators, 3 Lumber Yards, 2 Banks, 2 Doctors, Oil Tank, School, High and public, 2 Churches. **Theatre, Barber.**

AMAZON, SASK.—Pop. 20; T. Pop. 350. Farming district. Soil, chocolate clay loam. S. Soil, sandy. Water wells, 30 ft. General Store, 3 Elevators, Coal Shed, School. **Blacksmith, Implements, Oil Tank, Restaurant.**

AMBASSADOR, SASK.—Mixed farming. Park lands. Business point, Nokomis, 4 miles south.

AMEER, MAN.—Farming district. Business point, Minnedosa, 3 miles west.

AMISK, ALTA.—Farming district. Pop. 70; T. Pop. 2,000. Soil, sandy and heavy loam. Water wells. 2 General Stores, Hardware, Garage, Blacksmith, 2 Elevators, Bank, School, Oil Tank, Board of Trade.

AMULET, SASK.—Pop. 60; T. Pop. 500. Farming district. Soil, black loam. S. Soil, clay. Water wells, 12 ft. General Store, Grocery, Restaurant, Coal Yard, Hardware, Stationery, Pool Room, Blacksmith, 2 Implements, Barber, Lumber, 2 Elevators, Bank, School, Church, Board of Trade. **Doctor, Dentist, Butcher, Elevator, Blacksmith, Drugs.**

ANEROID, SASK.—Pop. 300; T. Pop. 1,000. Farming district. 4 General Stores, 2 Hardware, Drugs, Livery, Feed Store, Hotel, 4 Implements, Theatre, 2 Blacksmiths, 7 Elevators, 2 Lumber Yards, Bank, Doctor, Lawyer, Dentist, Oil Tank, School, 2 Churches. **Flour Mill, Vet. Surgeon, Baker.**

ANGLIA, SASK.—Pop. 50; T. Pop. 350. Farming district. Soil, heavy clay loam. Water wells, 10 ft. General Store, Implements, Confectionery, Oil Tank, 3 Elevators, Lumber Yard, 2 Coal Sheds, School, Church. **Butcher, Bank.**

ANNABLE, B.C.—*Lumbering. Business point, Trail, 2 miles east.*

ANNIS, B.C.—Lumbering, sawmill. Business point, Sicamous, 5 miles east.

ANTELOPE, SASK.—Pop. 40. Farming district. Soil, chocolate clay. S. Soil, clay. Water hauled. General Store, Restaurant, Feed Barn, Pool Room, Blacksmith, 5 Elevators, Lumber Yard, School, 2 Churches, Board of Trade. **Bank.**

ANTHRACITE, ALTA.—Rocky Mountain area. Coal deposits. Business point, Bankhead, 2 miles.

ANTLER, SASK.—Pop. 400; T. Pop. 300. Farming district. General Store, Hardware, Baker, Confectionery, 3 Implements, Butcher, Blacksmith, Restaurant, Livery, Garage, Drayman, 3 Elevators, Lumber Yard, 2 Oil Tanks, 2 Coal Yards ,Bank, Doctor, School, Churches. **General Store.**

ANTONIA, ALTA.—Farming. Stock raising. Business point, Grassy Lake, 6 miles east.

APENES, B.C. (E. & N.).—Lumbering. Business point, Alberni, 19 miles west.

ARAWANA, B.C. (K.V.L.).—Business point, Penticton, 7 miles west. Timber, Fruit Growing. Small Fruits.

ARBORG, MAN.—Pop. 550; T. Pop. 600. Farming district. Bush land Soil, black loam. S. Soil, clay. Water wells, 200 ft. 5 General Stores, Dentist, Livery, Hotel, 2 Implements, Butcher, Drugs, Lumber Yard, Bank, Doctor, Oil Tank, 2 Schools, 2 Churches.

ARCADIA, ALTA. (E.D. & B.C. Rly.).—Close to Lesser Slave Lake. Nearest business point, High Prairie, 16 miles west. Timber district.

ARCHIBALD, B.C. (K.V.L.).—Business point, Grand Forks, 21 miles south. Minerals and timber.

ARCHIVE, SASK.—Farming district. Business point, Moose Jaw, 9 miles north.

ARCOLA, SASK.—Pop. 900; T. Pop. 1,500. Farming district. Soil, black loam. S. Soil, clay. Water, town gravity system. Clay and gravel deposits. Summer resort, 5 miles north in Moose Mountain district. Court House, Land Titles Office, Electric Light Plant, Rinks, Theatre, Flour Mill, Brick Plant, 2 Drugs, Harness, Tinsmith, 2 Bakers, Shoemaker, 2 General Stores, Hotel, Photographer, 3 Implements, Furniture, 2 Draying, 3 Livery, Hardware, 2 Garages, Butcher, Insurance, Gents' Furnishing, 2 Restaurants, Grocer, Millinery, Jeweller, Barber, 4 Elevators, Lumber Yards, 2 Banks, 2 Doctors, 4 Lawyers, Vet. Surgeon, Oil Tank, Public and High School, 4 Churches, Board of Trade. **Dentist.**

ARDEN, MAN.—Pop. 300; T. Pop. 1,000. Sand and gravel deposits. Farming district. 2 Garages, Blacksmith, 2 Implements, Harness, Shoemaker, Drugs, Hardware, 2 General Stores, Butcher, Barber, Pool Room, Gents' Furnishings, Doctor, Oil Tank, Stationer, Livery, 2 Elevators, Lumber Yard, Bank, School, 3 Churches, Board of Trade.

ARENA, SASK.—Farming district. On New branch line 19 miles east of Consul.

ARGENTA, B.C.—On Kootenay Lake. C.P.R. lake steamers. Pop. 35. Fruit growing, garden truck and fishing.

ARGON, ONT.—Small timber. Business point, Savanne, 12 miles west.

ARMELGRA, ALTA.—Irrigated farming. Stock raising. Business point, Suffield, 32 miles east.

ARMILLA, SASK.—Farming district. Business point, Arcola.

ARMSTRONG, B.C.—Pop. 1,200; T. Pop. 3,000. Agricultural and fruit farming districts. Mixed farming. Poultry. Bee Keeping. Clay Deposits. City Water Works. Electric Light Plant Drugs, Hotel, Lime Products, Oil Tank, Printer, Newspaper, Liveries, Dry Goods, Baker, 3 Barbers, Boot Store, Greenhouses, 2 Blacksmiths, 3 Real Estate, 2 General Stores, 2 Gents' Furnishing, Milliners, 2 Hardware, Furniture, Wholesale Fruit, Hospital, 2 Garages, Creamery, Confectionery, 2 Grocers, Sash and Door Factory, Saw Mill, 2 Dairy, 2 Contractors, Jewellers, Lumber Yard, 2 Banks, 3 Doctors, Lawyers, 2 Vet. Surgeons, Public and High School, 7 Churches, Board of Trade. **Canning Factory, Tile Factory, Brick Yard, Vulcanizing.**

ARNAUD, MAN.—Pop. 150; T. Pop. 250. Grain growing district. Soil, black loam. S. Soil, clay. Water wells, 60 ft. 3 General Stores, Hotel, 2 Elevators, Bank, 2 Oil Tanks, School, Church. **Lumber Yard, Barber, Pool Room, Blacksmith.**

ARNES, MAN.—Farming district. General Store, Implements. Business point, Gimli.

ARPIERS, SASK.—Farming district. Business point, Viscount, 6 miles east.

ARROWHEAD, B.C.—Pop. 100; T. Pop. 300. Farming, lumbering, and mining district. Asbestos deposits. On Arrow Lakes. Confectionery, 2 General Stores. Lumber Yard, School, 2 Churches. **Doctor, Lumber Mills.**

ARROW PARK, B.C.—Pop. 200. Fruit growing district. On Arrow Lakes. Water supply, mountain streams. Lumbering, Logging, Poultry raising, 2 General Stores, Shoemaker, 2 Schools, 2 Churches. **Fruit Growing, Logging.**

ARROW RIVER, MAN.—Pop. 25; T. Pop. 1,000. Farming district. General Store, 2 Elevators, Lumber Yard, Oil Tank, School, Church. **Pool Room.**

ARROWSMITH, B.C. (E. & N.).—Mountain district. Lumbering. Business point, Alberni, 17 miles west.

ASHBURY, MAN.—Farming district. Business point, Alexander.

ASHCROFT, B.C.—Pop. 500; T. Pop. 2,000. On Thompson River. Water supply, river pumping stations. The celebrated Ashcroft potato produced here. Irrigation district. Stock raising. Mining, Chemical deposits, salts. Provincial District Offices, Police, Courts, Land, Mining, Customs. Soil, volcanic ash. 3 General Stores, Hardware, Jeweller, Hotel, Liquor Warehouse, 2 Confectionery, Electric Light Plant, 2 Butchers, Tobacconist, 3 Garages, Plumber, Decorator, Hospital, Tailor, Blacksmith, Drugs, 5 Groceries, Lumber Yards, Doctor, 2 Lawyers, 2 Banks, Oil Tank, School, 2 Churches.

ASQUITH, SASK.—Pop. 350; T. Pop. 3,500. Farming district. Soil, sandy loam. S. Soil, clay. Water wells, 25 ft. 2 Hardware, Livery, 3 General Stores, Real Estate, Drugs, Butcher, Flour Mill, Restaurant, 3 Implements, 3 Elevators, Blacksmith, 2 Garages, Flour and Feed, Baker, Gents' Furnishings, 2 Lumber Yards, Confectioner, Hotel, Pool Room, Printer, Newspaper, Bank, 2 Doctors, 2 Vet. Surgeons, Oil Tank, School, 2 Churches. **Harness, Dentist.**

ASSINEAU, ALTA (E.D. & B.C.).—Pop. 15. 10 miles northeast of Kinuso, the business centre. Fishing.

ASSINIBOIA, SASK.—Pop. 1,200; T. Pop. 5,000. Farming district. Clay deposits. Sand and gravel deposits. Coal. Electric Light, Water Plant, 5 General Stores, Groceries, Furniture, Real Estate, Flour Mill, 2 Harness, Shoemaker, 2 Drugs, 3 Transfers, 2 Tinsmiths, 4 Hardware, 3 Butchers, 6 Restaurants, 3 Garages, Hospital, Printer, Newspaper, 5 Implements, 3 Hotels, Baker, Planing Mill, Photographer, 2 Blacksmiths, 2 Contractors, Rinks, 6 Elevators, 4 Lumber Yards, 3 Banks, Vet. Surgeon, 2 Oil Tanks, 2 Doctors, 2 Lawyers, School, 6 Churches, Theatre, Board of Trade. **Steam Laundry, Sash and Door Factory.**

ASTUM, SASK.—Farming district. Business point, Druid, 5 miles east.

ASYLUM, MAN.—Farming district. Business point, Brandon, 8 miles south.

ATBARA, B.C.—2 miles east of Kootenay Landing. On Kootenay Lake.

ATHELSTON, B.C.—Mining district. Business point, Phoenix, 4 miles south.

ATKINS, B.C. (E. & N.).—Lumbering. Business point, Victoria, 6 miles west.

ATLEE, ALTA.—Pop. 60; T. Pop. 1,000. Farming district. Silica sand deposits, General Store, Pool Room, 2 Liveries, Barber, Implements, Blacksmith, 2 Elevators, Lumber Yard, School. **Bank, Restaurant.**

AUSTIN, MAN.—Pop. 350; T. Pop. 500. Mixed farming district. Soil, sandy loam. S. Soil, clay. Water wells, 10 ft. 3 General Stores, Boarding House, Butcher, Hardware, Grocers, Implements, Blacksmith, Confectionery, Barber, 2 Pool Rooms, 2 Elevators, Oil Tank, Vet. Surgeon, Lumber Yard, Bank, Dentist, Doctor, Lawyer, School, 4 Churches. **Drugs, Baker, Restaurant.**

AXFORD, SASK.—Farming district. Business point, Trossacks, 9 miles east. 3 Elevators.

AZURE, ALTA.—Farming and Stock raising. Business point, Cayley, 4 miles south.

BAGOT, MAN.—Pop. 50; T. Pop. 500. Farming district. Soil, loam, S. Soil, clay. Water wells, 10 ft. General Store, Blacksmith, Livery, Confectionery, School. **Lumber Yard, Bank.**

BAIN, ALTA.—Ranching district. Business point, Manyberries, 19 miles west.

BAINBRIDGE, B.C. (E. & N.).—Lumbering. Water power. Sawmill. Business point, Alberni, 5 miles south.

BALCARRES, SASK.—Pop. 600; T. Pop. 3,000. Farming district, clay deposits. 2 General Stores, 2 Hardware, Harness, Drugs, Butcher, Baker, Confectionery 2 Garages, 5 Implements, Blacksmith, Real Estate, 2 Liveries, Grocer, Restaurant, Vulcanizing, Barber, Printer, Pool Room, Newspaper, Hotel, 5 Elevators, 2 Lumber Yards, 2 Banks, Doctor, Dentist, Lawyer, Vet. Surgeon, Public and High School, 4 Churches, Board of Trade. **Vet. Surgeon, Lumber Yard, Brick Yard.**

BALFOUR, B.C.—On Kootenay Lake, 2 miles north-east of Nelson, reached by C.P.R., Nelson-Kootenay Landing steamers. Fruit growing and po ltry raising. General Store.

BALGONIE, SASK.—Pop. 365; T. Pop. 3,000. Farming district. Soil, clay loam. S. Soil, clay. Water wells, 24 ft. 2 Garage, 2 General Stores, Oil Tank Butcher, 2 Barbers, 2 Pool Rooms, 2 Liveries, 2 Implements, Real Estate, 2 Blacksmiths, Boarding House, 3 Elevators, Lumber Yard, Bank, 2 Doctors, Vet. Surgeon, School, 2 Churches, **Flour Mill, Drugs, Theatre.**

BALLINA, ALTA.—Irrigated farming district. Business point, Namaka, 4 miles west.

BALIOL, SASK.—Farming district. Business point, Kerrobert, 10 miles east.

BALMORAL, MAN.—Pop. 200; T. Pop. 1,000. Farming district. Soil, medium heavy. Water wells, 120 ft. 2 General Stores, 2 Blacksmiths, Real Estate, Hotel, Elevator, Lumber Yard, Hardware, Barber, Confectionery, Pool Room, School, 3 Churches. **Doctor, Drugs, Restaurant, Oil Tank.**

BALZAC, ALTA.—Farming and stock raising. 2 Churches, School. Business point, Airdrie, 5 miles north.

BANFF, ALTA.—*Pop. 2,300; T. Pop. 2,000. Canadian Government Park.* Summer Resort. C.P.R. Banff Springs Hotel. Sulphur hot springs. Junction of Spray and Bow Rivers. Fish hatchery, Printer, Newspaper, 8 Hotels, Alpine Club House, 3 Dairies, Oil Tank, Sanitarium, Hospital, Livery, Garage, Banks, Churches, Lumber Yards, School, Retail Stores, Electric Light Plant, Board of Trade.

BANKHEAD, ALTA.—Pop. 150. Rocky Mountain Park area. Anthracite coal area, Electric light and water system. Lime and clay deposits. General Store, Butcher, Lumber Yard, Doctor, Dentists, School, Church. **Shoemaker, Bank, Tailor, Pool Room.**

BANNOCK, B.C. (K.V.L.).—Lumbering. Mining. Business point, Grand Forks, 14 miles south.

BANTING, MAN.—Farming district. Business point, Nesbitt, 9 miles west.

BANTRY, ALTA.—Irrigated farming. Business point, Brooks, 8 miles west.

BARCLAY, ONT.—Lumbering. Brush district. Business point, Dryden, 6 miles west.

BARING, SASK.—Pop. 22; T. Pop. 200. Farming district. Soil, loam. S. Soil, clay. Water wells, 14 ft. General Store, Elevator, School, Church, Elevator.

BARNETT, B.C.—Pop. 100. 9 miles east of Vancouver. Burrard Inlet. Saw Mill, Electric Power, Chemical Works, Oil Plant, Lumber Yard, **Factory Sites.**

BARNSLEY, MAN.—Farming district. Elevator. Business point, Carman, 2 miles south.

BARNWELL, ALTA.—Pop. 25; T. Pop. 350. Irrigated farming and ranching. Coal deposits. Garage, Lumber Yard, School, General Store, 2 Elevators, Church. **Blacksmith, Bank, Boarding House.**

BARONS, ALTA.—Pop. 500; T. Pop. 1,000. Farming district. Coal deposits. 3 General Stores, 2 Implements, Coal Yard, Drugs, Dray, Real Estate, 3 Restaurants, Hotel, Pool Room, 2 Hardware, Butcher, Garage, 7 Elevators 2 Lumber Yards, 2 Banks, Doctor, Lawyer, Oil Tank, School, 2 Churches, Board of Trade. **Machine Shop, Electric Light Plant.**

BARSTOW, ALTA.—Irrigated farming. Stock raising. Business point, Gleichen, 4 miles east.

BASQUE, B.C.—Vegetable growing. Soil, volcanic ash, and under irrigation produces heavy crops, alfalfa growing. Cattle and sheep raising. Business point, Ashcroft, 7 miles north.

BASSANO, ALTA.—Pop. 1,000; T. Pop. 6,500. Irrigation farming district. Large irrigation dam. Coal, clay, sand and gravel deposits. Electric light and water sewage system. Hospital, 3 General Stores, 3 Liveries, 3 Implements, 2 Hotels, Real Estate, Drugs, 2 Confectioneries, Furniture, Shoemaker, 3 Restaurants, 2 Butchers, 2 Bakers, 2 Blacksmiths, Undertaker, 2 Hardware, Theatre, Gents' Furnishings, 5 Garages, Jeweller, 2 Elevators, 3 Lumber Yards, 2 Banks, Brick Yard, Doctors, Lawyer, Dentist, 2 Vet. Surgeons, 2 Oil Distributing Warehouses, School, 3 Churches. **Cereal and Flour Mills, Aerated Water Factory, Steam Laundry, Sash and Door Factory, Planing Mill, Dairy, Creamery, Beet Sugar Factory.**

BASSWOOD, MAN.—Fop. 180; T. Pop. 517. Farming district. 2 Hardware, Butcher, Boarding House, 3 General Stores, 2 Implements, 2 Liveries, 2 Blacksmiths, 2 Contractors, 5 Elevators, Lumber Yard, Bank, Barber, Garage, Confectionery, Restaurant, School, Church, Doctor. **Drugs, Harness.**

BATTRUM, SASK.—Pop. 75; T. Pop. 1,200. Farming. Confectionery, Lumber Yard, Barber, General Store, Grocer, 2 Elevators, Pool Room, Bank, Hardware, Blacksmith, Implements.

BAWLF, ALTA.—Pop. 200; T. Pop. 2,500. Farming district. Coal deposits. 2 Hardware, 2 Real Estate, Garage, Butcher, Drugs, 3 General Stores, Hotel, 3 Elevators, 2 Lumber Yards, Bank, 2 Doctors, Oil Tank, School, Board of Trade, 2 Churches. **Dentist.**

BAYNES LAKE, B.C.—Pop. 200. Lumbering area. Water wells, Hotel, General Store, School, Lumber Yard, Doctor, Church.

BEARS, MAN.—Adjoining Winnipeg. Market gardening.

BEARSPAW, ALTA.—Mixed farming. Business point, Cochrane, 9 miles west.

BEASLEY, B.C.—Fruit growing. Mining. Business point, Nelson, 7 miles east.

BEAUSEJOUR, MAN.—Pop. 1,000; T. Pop. 5,000. Farming district. Timber in area. Clay deposits. Sand deposits suitable for glass making. Soil, black loam. S. Soil, clay. Water wells, 20 ft. Honey district. Brick Plant, Flour Mill, Hotel, Drugs, Boarding House, Grocery and Fruit, 2 Lumber Yards, 2 Hardware, Harness, 2 Butchers, 6 General Stores, Dentist, Lawyer, Baker, 2 Elevators, Bank, Doctor, Oil Tank, 3 Schools, 5 Churches, Board of Trade. **Laundry, Tinsmith, Jeweller, Cheese Factory, Creamery, Theatre.**

BEAVERDELL, B.C. (K.V.L.).—Logging and mining. Gold and silver. 2 Mines. General Store, Mining Recorders Office. Business point, Midway, 40 miles south.

BEAVERMOUTH, B.C.—On Columbia River, at Beaver Creek. Business point, Golden, 28 miles east.

BEDDINGTON, ALTA.—Farming district. Stock raising. Business point, Calgary, 10 miles south.

BEDE, MAN.—Farming district. Business point, Broomhill, 5 miles west.

BEISEKER, ALTA.—Pop. 250; T. Pop. 1,200. In Irrigation Block. Farming district. Soil, black. S. Soil, clay loam. Water wells, 75 ft. Clay and gravel deposits. 2 Liveries, Hotel, 2 General Stores, Blacksmiths, Harness, Flour Mill, Barber, Pool Room, 2 Implements, 2 Garages, Real Estate, Carpenter, 2 Oil Tanks, 3 Elevators, 2 Lumber Yards, Bank, Church. **Doctor, Dentist, Hardware, Tinsmith, Furniture, Hotel, Butcher.**

BELBECK, SASK.—Business point, Moose Jaw, 8 miles south. Farming district. Elevator.

BELFORT, B.C. (K.V.L.).—Mining and ranching. Business point, Princeton, 5 miles west.

BELLCOTT, ALTA.—Stock raising. Business point, Dunmore, 4 miles east.

BELLE PLAINE, SASK.—Pop. 40; T. Pop. 500. Farming district. Soil, heavy gumbo. General Store, 2 Implements, Hardware, 3 Elevators, Garage, Oil Tank, 2 Lumber Yards, School, Church, Garage.

BELLEVUE, ALTA.—Pop. 1,500. Coal mining district. 2 Colleries, 2 General Stores, Hospital, Doctor, Dentist, 2 Garages, Livery, Mens' Furnishing, Butcher, Dry Goods. Hardware, Furniture, 2 Confectionery, 2 Pool Rooms, Theatre, Grocer, Shoemaker, Harness, Hotel, Blacksmith. **Barber.**

BELLOY, ALTA. (E.D. & B.C.).—Pop. 50. Farming district. Soil, black loam. Clay sub-soil. Grizzly Bear is the P.O. name. Sawmill, Lumber Yard, General Store.

BENALTO, ALTA.—Pop. 30; T. Pop. 1,500. Mixed farming. General Store, Hardware, Hotel, Board of Trade, Blacksmith, Cream Depot, Lumber Yard, Elevator, Implements, Pool Room.

BENDER, SASK.—Pop. 50; T. Pop. 300. Farming district. Soil, black loam. S. Soil, clay. Water wells, 40 ft. General Store, Blacksmith, Pool Room, Elevator, Lumber Yard, Coal Shed, Church. **Implements.**

BENNETT, ALTA.—Irrigated farming. Business point, Langdon, 5 miles east.

BERESFORD, MAN.—Pop. 100; T. Pop. 300. Farming district. Water Wells. General Stores, Blacksmith, Implements, Elevator, Oil Tank, Lumber Yard, School, Church. **Bank, General Store, Garage.**

BERGEN, MAN.—Farming district, 5 miles west of Winnipeg.

BERNICE, MAN.—Farming district. Business point, Lauder, 4 miles east.

BERWYN, ALTA. (E.D. & B.C.).—On branch line, N.W. from Peace River. Grain growing district. Elevators, Grain shipping point for Blue Sky and Waterhole districts. Business point, Peace River, 25 miles south-east.

BETALOCK, SASK.—Farming district. Business point, Conquest, 7 miles.

BEVERLEY, SASK.—Pop. 50. Farming district. Soil, black loam. S. Soil, clay. Water wells, 10 ft. General Store, Implements, Blacksmith, 4 Elevators, School, Church.

BIENFAIT, SASK.—Pop. 350; T. Pop. 1,500. Coal Mining district. Briquetting Plant, 5 Colleries, Clay deposits, 3 General Stores, Baker, Blacksmith, Hotel, Drugs, Hardware, 2 Butchers, 2 Implements, Barber, Pool Room, 2 Restaurants, Boarding House, 3 Liveries, Elevators, Lumber Yard, 2 Oil Warehouses, School, Church, Board of Trade. **Bank, Doctor, Electric Light Plant, Newspaper, Harness.**

BIGGAR, SASK.—Pop. in district 3,000. Grain growing. Mixed farming. Soil, chocolate loam. S. Soil, clay. 2 Elevators. Retail Stores.

BIGSBY, ONT.—Bush country. Business point, Ignace, 21 miles east.

BIGSTONE, ALTA.—Mixed farming. Stock raising. Business point, Wetaskiwin, 4 miles south.

BILLINGS, B.C.—Lumbering, Sawmill, Blacksmith. Business point, Grand Forks, 11 miles west.

BINDLOSS, ALTA.—Pop. 60; T. Pop. 1,300. Farming district. Soil, sandy loam. S. Soil, clay. Water wells, 50 ft. 2 General Stores, Restaurants. Hardware, Blacksmith, Implements, 3 Elevators, 2 Lumber Yards, Bank, Oil Tank, School, Board of Trade. **Harness, Drugs, Doctor.**

BINNEY, MAN.—Farming district. Business point, Manitou, 3 miles east.

BINSCARTH, MAN.—Pop. 350; T. Pop. 550. Farming district. Soil, black loam. S. Soil, clay. Water wells, 60 ft. General Store, Confectionery, 2 Hardware, 2 Implements, Printer, Newspaper, 2 Blacksmiths, Butcher, Hotel, Baker, Laundry, Real Estate, Harness, 2 Garages, 2 Oil Tanks, Restaurant, 2 Barbers, 2 Elevators, Lumber Yards, Bank, Doctor, Lawyer, Vet. Surgeon, School, 3 Churches, Board of Trade.

BIOTA, ONT.—Brush country. Business point, English River, 33 miles west.

BIRCHBANK, B.C.—Farming. Poultry raising. Lumbering, Mining, Lumber Mill, Business point, Trail, 8 miles south.

BIRDS, B.C.—Reached by C.P.R. Columbia River steamers on Arrow Lake. Business point, Nakusp, 21 miles north.

BIRDS HILL, MAN.—Pop. 300; T. Pop. 1,000. Farming district. Soil, dark loam. S. Soil, clay. Water wells, 50 ft. Sand and gravel deposits. Six miles from Winnipeg, sites available for industries and factories. Fox Farm, 2 General Stores, Electric Power, Board of Trade. **Factories.**

BIRTLE, MAN.—Pop. 600; T. Pop. 1,800. Mixed farming district. Water springs. Gas Plant. Indian Industrial School. Drugs, Furniture, Tinsmith, Dentist, 2 Hardware, Printer, Newspaper, 4 General Stores, Livery, Photographer, 3 Blacksmiths, Implements, 2 Butchers, 2 Confectioners, 2 Banks, Boarding House, Baker, Rinks, Harness, Shoemaker, Barber, Pool Room, Theatre, Garage, Hotel, 3 Elevators, Lumber Yard, 2 Doctors, Lawyer, 2 Vet. Surgeons, Oil Tank, School, 3 Churches. **Flax Mill, Creamery, Tailor.**

BITTERN LAKE, ALTA.—Pop. 100; T. Pop. 500. Farming district. Blacksmith, Butcher, General Store, Livery, Elevator, Lumber Yard, Bank, School, 2 Churches. **General Store, Blacksmith, Barber, Pool Room.**

BLACKFALDS, ALTA.—Pop. 150; T. Pop. 300. Mixed Farming district. General Store, Hotel, Livery, Harness, Lumber Yard, School, 3 Churches, Hardware, Implements, 2 Elevators. **Doctor, Drugs, Garage.**

BLACKIE, ALTA.—Pop. 300; T. Pop. 3,200. Farming district. Soil, dark loam. S. Soil, clay. Water wells, 200 ft. 3 General Stores, 2 Hardware, Butcher, Drugs, Hotel, Restaurant, 3 Liveries, 4 Implements, 2 Barbers, Harness, Real Estate, Tobacconist, Pool Room, Dentist, Electric Light Plant, Hospital, 2 Rinks, 2 Cream Stations, 6 Elevators, 5 Coal Yards, 2 Lumber Yards, Theatre, Bank, Lawyer, 2 Garages, 2 Oil Tanks, 2 Schools, 2 Churches, Board of Trade. **Flour Mill, Furniture.**

BLAINEYS, B.C., (E. & N.).—Coal area. Lumbering, Business point, Ladysmith, 2 miles north.

BLAIRMORE, ALTA.—Pop. 2,000; T. Pop. 7,000, Coal Mining district. Lime, clay, sand deposits. Distributing point for coal fields. Waterworks, Iron Foundry, Electric Light Plant, General Store, 3 Hotels, Hospital, Printer, 5 Restaurants, 2 Rinks, Shoemaker, Newspaper, Drugs, Flour and Feed, 2 Grocers, Contractor, Dry Goods, Jeweller, 3 Butchers, Livery, Dairy, 2 Garages, Hardware, 2 Lumber Yards, Theatre, 2 Banks, Doctor, 2 Lawyers, 2 Dentists, Oil Tank, District Inspector of Mines, 3 Schools, Collieries, 4 Churches. **Steam Laundry, Sash and Door Factory.**

BLAYCOCK, B.C.—Mining. Business point, Kaslo, 15 miles east.

BLUCHER, SASK.—Pop. 63. Farming district, Lumber Yard. 2 Elevators. Restaurant, Boarding House, General Store, Livery, **Blacksmith, Barber, Pool Room.**

BLUEBERRY, B.C.—Farming district. Business point, Castlegar, 6 miles north.

BLUMENHOF, SASK.—Pop. 400; T. Pop. 1,400. Farming district. Well water, 20 ft. General Store, 2 Implements, 4 Elevators, Church, Lumber Yards, 2 Schools. **Oil Tank, Restaurant, Boarding House, Livery.**

BOHARM SASK.—Pop. 170; T. Pop. 900. Grain growing district. Soil, light loam. Water piped in. General Store, Hardware, 4 Coal Yards, Implements, Blacksmith, Garage, 2 Elevators, Lumber Yard, School, Church. **General Store, Lumber Yard, Grocer, Oil Tank.**

BOISSEVAIN, MAN.—Pop. 1,100; T. Pop. 950. Farming district. Electric Light Plant, Machine Shop, Clay deposits, Milliner, Confectionery, 2 Furniture, Land Titles Office, 3 Implements, Hotel, 3 General Stores, Gents' Furnishings, 2 Drugs, Butcher, Grocer, Laundry, Undertaker, Hardware, Printer, Newspaper, 2 Real Estate, Garage, Jeweller, Flour Mill, Restaurant, 2 Banks, 2 Doctors, 2 Lawyers, 2 Vet. Surgeons, Dentist, 2 Oil Tanks, 2 Schools, 5 Churches, Board of Trade. **Creamery, Brick Plant, Oatmeal Mill.**

BONHEUR, ONT.—Brush district. Business point, Ignace, 18 miles west.

BONNINGTON FALLS, B.C.—Pop. 85. On Kootenay River. Fruit growing district. Ranching. Water power, development. Two large power plants situated here. Hotel.

BOSWELL, B.C.—Pop. 75. Kootenay Lake. Fruit growing. Famous cherries grown here. Bee keeping. Poultry raising. Grocer.

BOSWORTH, B.C.—Mining. Farming. Business point, Lardeau, 16 miles south.

BOTHA, ALTA.—Pop. 150; T. Pop. 700. Farming district. 2 Garages and Livery, General Store, 2 Hardware, Harness, Blacksmith, Barber, 2 Oil Tanks, Pool Room, 4 Elevators, Lumber Yard, Bank, Butcher, Restaurant, Board of Trade, School, Church. **General Store, Machine Shop.**

BOUNDARY FALLS, B.C.—Pop. 35; T. Pop. 60. Mining. Mixed Farming. Cattle raising. Fruit growing, Lumbering, 3 Sawmills. Business point, Midway, 5 miles west.

BOUNDARY PARK, MAN.—Summer resort on Lake Winnipeg. Business point, Winnipeg Beach, 3 miles south.

BOUNTY, SASK.—Pop. 200; T. Pop. 600. Farming district. 2 General Stores, Grocer, Drugs, Restaurant, Harness, 3 Elevators, Lumber Yard, 3 Implements, Doctor, Blacksmith, Board of Trade, Oil Tank, Bank, School, 2 Churches, Garage. **Boarding House, Restaurant, Butcher.**

BOWDEN, ALTA.—Pop. 250; T. Pop 1,500. Mixed farming district. Water, wells, 20 ft. Soil, black loam. S. Soil, clay. Hotel, 3 Liveries, 2 Hardware, Drugs, Confectionery, 4 General Stores, Blacksmith, Butcher, 4 Grocers, Real Estate. 2 Elevators, 3 Garages, Doctor, Oil Tank, Lumber Yard, Bank, School, 2 Churches, Board of Trade. **Dentist, Vet. Surgeon.**

BOWELL, ALTA.—Farming. Stock raising. Pop. 50. General Store, Implements, Boarding House, Elevator.

BOWIE, B.C.—Mixed farming. Business point, Sicamous, 8 miles west.

BOW ISLAND, ALTA.—Pop. 400; T. Pop. 5,000. Farming district. Irrigation. Coal, clay and sand deposits. Soil, chocolate loam. Gas well, Calgary natural gas supplied from here. Water district. Wells, 60 ft. 3 Hardware, Baker, Pool Room, Drugs, Book Store, Printer, Newspaper, 2 Butchers, 3 Restaurants, Insurance, 2 Draymen, 3 General Stores, Hotel, Confectionery, Barber, Dry Goods 4 Garages, 5 Elevators, 3 Lumber Yards, 2 Banks, 2 Doctors, Lawyer, 2 Oil Tanks, 3 Schools, 5 Churches, Board of Trade. **Flour Mill.**

BOWSER, B.C. (E. & N.).—Pop. 40. Timber. Dairying. General Store, School. Business point, Courtenay, 25 miles north. **Shingle Mill.**

BRADBURY, MAN.—Mixed farming. Market gardening. Adjoining Selkirk.

BRADSHAW, ALTA.—Farming and stock raising. 2 Elevators. Business point, Spring Coulee, 5 miles west.

BRADWARDINE, MAN.—Pop. 100; T. Pop. 200. Farming district. Soil, and S. Soil, clay. Water wells, 10 ft. General Store, Livery, Implements, Hardware, Drugs, 3 Elevators, Bank, Doctor, School, 2 Churches, Oil. Tank. **Lumber Yard.**

BRAEBURN, ALTA. (E.D. & B.C.).—Soil, clay loam. Farming, stock raising and lumbering. Business point, Sexsmith, 17 miles south. Sawmill in district.

BRANDON, MAN.—Pop. 15,273. Situated on Assiniboine River. Centre of the richest and most thickly settled farming district in Manitoba. Manufacturing and wholesale distributing centre. All modern conveniences and facilities. Many industries. **Openings for Factories and Wholesale Houses.**

BRANT, ALTA.—Pop. 100; T. Pop. 500. Farming district. General Store, Hardware, 4 Elevators, 2 Lumber Yards, Bank, Hotel, Blacksmith, School, Church. **Doctor, Drugs, Dentist, General Store.**

BRASS, SASK.—Farming district. Business point, Revenue, 11 miles south.

BREDENBURY, SASK.—Pop. 300; T. Pop. 2,500. Mixed farming district. Soil, sandy loam. S. Soil, clay. Water wells, 30 ft. 2 Butchers, 2 General Stores, Real Estate, Hardware, Drugs, Restaurant, 4 Liveries, Bakery, Flour and Feed, Blacksmith, Hotel, Lumber Yard, Oil Tank, Lawyer, 2 Boarding Houses, Theatre, 2 Elevators, Bank, Vet. Surgeon, School, 4 Churches, Board of Trade. **Laundry, Dentist, General Store, Machine Shop, Doctor.**

BRENTON, B.C. (E. & N.).—Coal mining area. Timber. Business point, Ladysmith, 3 miles south.

BRICKBURN, ALTA.—Clay deposits and brick plant. Business point, Calgary, 4 miles east.

BRIDGEFORD, SASK.—Pop. 70; T. Pop. 150. Farming district. 2 Implements, General Store, Garage, 4 Elevators, Lumber Yard, School, Restaurant, Barber, Pool Room, Church. **General Store, Hardware.**

BRIGHTMORE, SASK.—Farming district. Business point, Yellow Grass, 5 miles west.

BRILLIANT, B.C.—Doukabor Colony. Farming, Fruit growing. General Store, Preserving Works, Elevator, Lumber Yard, Fruit Cannery, Vegetable Cannery, 2 Schools, Church. Business point, Nelson.

BRISCOE, B.C.—49 miles south of Golden. Church. Mining, Copper, Silver, Lead. Mixed Farming, Sheep Raising, Dairying, Logging, and Lumbering. White lime deposits. General Store, Sawmill.

BROADACRES, SASK.—Pop. 11; T. Pop. 500. Farming district. Soil, medium loam. S. Soil, clay. Water wells, 70 ft. General Store, 3 Elevators, 1 Lumber Yard, School. **Blacksmith, Garage.**

BROADVIEW, SASK.—Pop. 1,000; T. Pop. 1,200. Farming district. Clay deposits. Soil, black loam. S. Soil, clay. Water wells, 20 ft. Electric Light Plant, Brick Plant, Wholesale Warehouse, Printer, Newspaper, Theatre, Jeweller, 2 Implements, Hardware, 3 General Stores, Hotel, 2 Boarding Houses, Butchers, Baker, Confectioner, Boot Stores, 2 Tailors, 2 Barbers, 2 Garages, 2 Drugs, 2 Elevators, Blacksmith, 2 Lumber Yards, Bank, 2 Doctors, 2 Lawyers, Vet. Surgeon, 2 Oil Tanks, School, 6 Churches. **Flour Mill, Bank, Hotel.**

BROADWATER, B.C.—On the east side of Lower Arrow Lake, reached by C.P.R. lake steamers, between Arrowhead and West Robson, 24 miles north of West Robson. Farming.

BROCKETT, ALTA.—T. Pop. 900. Farming district. Soil, dark loam, S. Soil, clay. Water, river supply. Stone Quarry, 2 General Stores, 2 Coal Sheds, 3 Elevators, Lumber Yard, Doctor, Church, School. **General Store, Elevator.**

BRODERICK, SASK.—Pop. 150; T. Pop. 500. Farming district. 3 Implements, Coal Yard, Drugs, Blacksmith, 2 General Stores, Hardware, Livery, 2 Restaurants, Butchers, Garage, Pool Room, Board of Trade, 6 Elevators, 2 Lumber Yards, Bank, 2 Oil Tanks, School, 2 Churches. **Harness, Tailor, Doctor, Dentist, Vet. Surgeon, Flour Mill, General Store.**

BRODIE, B.C. (K.V.L.).—Timber, ranching, mining. Business point, Merritt, 25 miles north.

BROMHEAD, SASK.—Pop. 200; T. Pop. 450. Farming district. Soil, heavy clay. S. Soil, clay. Tailor, 2 General Stores, Hardware, Implements, Drugs, Stationery, 2 Restaurants, Blacksmith 2 Liveries, Feed Stable, 2 Draying, Butcher, Coal Yard, Garage, Shoemaker, Harness, 3 Elevators, Lumber Yard, Bank, Doctor, Board of Trade, Lawyer, Oil Tank, School, Church. **Vet. Surgeon, Dentist, Flour Mill, Garage, Vulcanizing, Tinsmith.**

BROOKDALE, MAN.—Pop. 200; T. Pop. 250. Farming district. Soil, clay loam. S. Soil, sandy. Water wells, 15 ft. Clay deposits. Hardware, 2 Implements, Feed Store, General Store, 2 Harness, Barber, Pool Room, 2 Garages, Baker, Hotel, Drugs, Doctor, Board of Trade, 2 Blacksmiths, Restaurant, 2 Elevators, Lumber Yard, Bank, Vet. Surgeon, 2 Oil Tanks, School, Church. **Brick Plant.**

BROOKMERE, B.C. (K.V.L.).—Pop. 25; T. Pop. 100 Lumbering and ranching. General Store, Hotel, Sawmill, School.

BROOKS, ALTA.—Pop. 600; T. Pop. 1,465. C.P.R. Eastern Section Irrigation Headquarters. Irrigated Farming district. Natural Gas. Coal Mines 18 miles distant. 1919 Prize Canadian Grain Growing Awards. Soil, sandy clay loam. S. Soil, clay. Water wells, 40 ft. Town Plant for natural gas, heat and power. Bakery, 3 Hotels, 2 Hardware, 4 Contractors, 2 Livery, 4 General Stores, Barber, Pool Room, Printer, Newspaper, 3 Auto Dealers, 4 Implements, 2 Coal and Hay, Garage, Photographer, Jeweller, Theatre, 3 Restaurants, Dentist, Vulcanizing, Drugs, Blacksmith, Harness, Shoemaker, Elevator, 3 Laundries, 2 Lumber Yards, 2 Banks. Doctor, Butcher, Draying, Tailor, Lawyer, Oil Tank, School, 2 Churches, Board of Trade. **Grain Elevators, Vet. Surgeon, Cleaners, Drugs, Sugar Beet Factory.**

BROOMHILL, MAN.—Pop. 50; T. Pop. 250. Farming district. General Store, Implements, Lumber Yard, Blacksmith, Livery, 2 Elevators, School, **Doctor, Bank.**

BRORA, SASK.—Farming district. Business point, Regina, 10 miles south. Elevator, School, Church.

BROUSE, B.C.—Lumbering, Fruit Growing, Farming. Business point, Nakusp, 5 miles west.

BROWNLEE, SASK.—Pop. 200; T. Pop. 700. Farming district. Soil, black loam. S. Soil, clay. Water wells, 300 ft. Harness, 3 Implements, 2 General Stores, Hardware, Restaurant, Butcher, Electric Light Plant, Boarding House, Confectionery, Garage, Hotel, Drugs, 4 Elevators, 2 Lumber Yards, Banks, Doctor, 2 Oil Tanks, Printer, Newspaper, Laundry, Board of Trade, School, 2 Churches.

BROXBURN, ALTA.—Irrigation farming. Business point, Lethbridge, 6 miles west.

BRULE, ONT.—Bush country. Business point, Ignace, 32 miles east.

BRYN, B.C. (E. & N.).—Lumbering. Business point, Nanoose, 3 miles south.

BUCCLEUGH, SASK.—Farming district. Business point, Rutland, 9 miles west.

BUCHAN, MAN.—Brush district. Small timber. Business point, Molson, 5 miles south.

BUDA, ONT.—Brush district. Small timber. Business point, Finmark, 7 miles east.

BUFFALO, ALTA.—Ranching district. General Store. Business point, Cavendish, 10 miles east.

BULL RIVER, B.C.—Pop. 650; T. Pop. 350. Mixed farming, Poultry raising. Mining. Lumbering, Power Plant. C.P.R. Lumber and Tie Mill. Hotel, 2 General Stores, Garage, Lumber Yard, Livery, Doctor, School, Church. **Pulp Mill.**

BULL'S HEAD, ALTA.—Mixed farming. Business point, Medicine Hat, 9 miles north-east.

BULWARK, ALTA.—Pop. 60; T. Pop. 1,500. Farming. Soil, black loam. Water wells, 30 ft. General Store, Livery, Barber, Blacksmith, Implements, Restaurant, Machinist, Hardware, Garage, 4 Elevators, Lumber Yard, Bank, 2 Churches. **Hardware, General Store, Doctor, Blacksmith, Lawyer, Drugs.**

BULYEA, SASK.—Pop. 160; T. Pop. 600. Farming district. General Store, Confectionery, Furniture, Pool Room, Harness, Hardware, 2 Churches, 2 Oil Tanks, Implements, Real Estate, Butcher, Livery, Blacksmith, 2 Garages, 2 Elevators, Lumber Yards, Bank, School, Board of Trade. **Doctor, Boarding House, General Store, Barber.**

BUOYANT, ALTA.—T. Pop. 100. Mixed farming. Soil, brown loam. S. Soil, clay. Water wells, 150 ft. Coal mining. Business point, Acme, 5 miles west.

BURDETT, ALTA.—Pop. 250; T. Pop. 525. Farming district. Soil, black loam. Water wells, 30 ft. Natural Gas. 3 General Stores, Drugs, Restaurant, Flour and Feed, Blacksmith, Livery, Butcher, Doctor, School, Hardware, Hotel, 4 Elevators, 2 Lumber Yards, Bank, Vet. Surgeon, Oil Tank, 3 Churches, Board of Trade.

BURMIS, ALTA.—Pop. 35; T. Pop. 50. Coal Mining area. General Store, Grocer, School, Church.

BURNSIDE, MAN.—Farming district. Business point, Portage la Prairie, 8 miles east. Store.

BURROWS, SASK.—Mixed farming district. Business point, Whitewood, 7 miles west.

BURSTALL, SASK.—Pop. 150; T. Pop. 6,000. Farming district, Water wells, 35 ft. Soil, chocolate loam. S. Soil, clay. 5 General Stores, Drugs 2 Garages, 2 Butchers, 2 Restaurants, 2 Grocers, 2 Churches, Board of Trade, Tailor, Barber, Pool Room, 2 Implements, Livery, 3 Blacksmiths, 5 Elevators, 3 Lumber Yards, Bank, Lawyer, Oil Tank, School. **Garage, Hardware, Doctor, Dentist, Vet, Surgeon.**

BURTON, B.C.—Mouth of Cariboo Creek, at beginning of Narrows, on Columbia River, between Upper and Lower Arrow Lakes. Is reached by daily C.P.R. lake steamers. Church, School. Fruit growing, Ranching and Mining.

BUSBY, ALTA. (E.D. & B.C.).—15 miles west of Morinville. Farming and stock-raising. Lumber Yard, Bank, General Store.

BUSH, SASK.—Farming district. Business point, Wilkie, 2 miles east.

BUSTEED, ONT.—Brush country. Business point, Keewatin, 10 miles east.

BUTLER, ONT.—Bush district. Business point, Ignace, 8 miles east.

BUTTRESS, SASK.—T. Pop. 400. Farming district. Soil, chocolate loam. S. Soil, clay. Water wells, 20 ft. 2 General Stores, Elevators, Coal Shed, Vet. Surgeon. **Blacksmith, Doctor, Lumber Yard.**

BYE, ALTA.—Mixed farming district. Business point, Rocky Mountain House, 6 miles west.

CABRI, SASK.—Pop. 550; T. Pop. 1,000. Farming district. Sodium Sulphate Lakes, near here. Printer, Newspaper, 2 General Stores, 2 Drugs, Butcher, Gent's Furnishing, Vulcanizing, 2 Lawyers, Theatre, 4 Restaurants, 3 Implements, 2 Hardware and Furniture, 2 Pool Rooms, 3 Livery, Jewellery, Hotel, 3 Garages, Baker, 9 Elevators, 3 Lumber Yards 2 Banks, 3 Doctors, 2 Oil Tanks, School, Church, Board of Trade. **Vet. Surgeon, Dentist, Electric Light Plant.**

CADILLAC, SASK.—Pop. 190; T. Pop. 3,500. Farming district. Soil, chocolate loam. S. Soil, clay. Water wells, 15 ft. 2 General Stores, 2 Hardware, Drugs, Butcher, 2 Restaurants, 2 Implements, Lawyer, Livery, 4 Garages, Blacksmiths, Harness, Hotel, Pool Room, Barber, Real Estate, 2 Draymen, 6 Elevators, 2 Lumber Yards, 2 Banks, Doctor, Dentist, 2 Oil Tanks, School, Church, Board of Trade. **Vet. Surgeon, Newspaper.**

CADOGAN, ALTA.—Pop. 80; T. Pop. 600. Farming district. Shoemaker, 2 General Stores, Hardware, 3 Implements, 2 Boarding Houses, Barber, Blacksmith, Tailor, 2 Liveries, Baker, Real Estate, Garage, Butcher, Drugs, Lumber Yard, 3 Elevators, Bank, School, Doctor, 2 Churches, Board of Trade. **Dentist.**

CADZOW, MAN.—Farming district. Business point, Whitewater, 6 miles west.

CAIRNS, ALTA.—Pop. 50; T. Pop. 250. Farming district. Soil, black loam. S. Soil, clay. Water wells, 320 ft. General Store, Elevator, Church, Board of Trade. **Blacksmith, Lumber Yard, Boarding House.**

CAITHNESS, B.C.—Lumbering. 5 miles west of Elko. Public School, Lumber Yard and sawmill.

CALGARY, ALTA.—Pop. 75,000. Situated at the junction of the Bow. and Elbow Rivers and in close proximity to the Rocky Mountains. All modern facilities. Manufacturing and wholesale distributing centre. Electric power. Natural gas. Abundant water supply. Clay, sand, lime, rock, coal, gravel deposits. Over 80 industrial plants and 200 wholesale firms. **Factories and Wholesale Houses.**

CAMBIE, B.C.—Lumbering, Business point, Sicamous, 7 miles west.

CAMERON, MAN.—Farming district. Business point, Lyleton, 5 miles west. 2 Elevators.

CAMERON LAKE, B.C., (E. & N.)—Summer Resort on Cameron Lake, Timber, Copper, Business point, Alberni, 20 miles west.

CAMPBELL, ALTA.—(E.D. & B.C.).—Soil, black loam. S. Soil, clay. Water wells, 25 ft. 4 miles north of Edmonton, the business and banking centre. Farming district. **General Store, Elevator.**

CAMP HUGHES, MAN.—Site of Manitoba Military Camps. Sandy soil. Business point, Carberry, 2 miles east.

CAMROSE, ALTA.—Pop. 2,500; T. Pop. 5,000. Mixed farming district. Coal mines. Clay, sand, gravel deposits. Soil, black loam. S. Soil, clay. Electric power plant and water system. Creamery, Hospital, Scandinavian College, Steam Laundry, Fox Farm, Grocery, 4 General Stores, Plumbers, 2 Draying, 4 Restaurants, Butcher, 4 Garages, 2 Dairies, 2 Implements, 3 Hotels, 2 Bakeries, Harness, 2 Drugs, Livery, 2 Tailors, 2 Hardware, 5 Real Estate, 2 Jewellers, 2 Blacksmiths, Printer, Newspaper, 2 Gents' Furnishings, Sash and Door Factory, Book Store, 2 Wholesale Grocers, Theatre, 2 Millinery, 3 Elevators, 2 Lumber Yards, 3 Banks, 4 Doctors, 2 Lawyers, 4 Dentists, Vet. Surgeon, 4 Oil Tanks, 3 Schools, 6 Churches, Board of Trade, Colleries. **Wholesale Houses, Flour Mill, Foundry, Woolen Mill.**

CANAL FLAT, B.C.—Nearest business point, Lake Windemere, 30 miles north. Pop. 19. Stock raising, mining and timber.

CANFORD, B.C. (K.V.L.)—T. Pop. 100. Mixed farming. Dairying. Poultry raising. Lumbering. Mining. 2 General Stores, Lumber Yard **Creamery.**

CANFORD MILL, B.C. (K.V.L.).—Mixed farming, lumbering, mining. Business point, Canford, 1 mile.

CANMORE, ALTA.—Pop. 1,000. Coal Mining area. Water supply piped. 3 General Stores, Hospital, Barber, Grocer, Baker, Butcher, Garage Dairy, 2 Restaurants, Jeweller, Doctor, School, 3 Churches. **Bank.**

CANOE, B.C.—Pop. 65. Fruit growing, mixed farming. General Store. Business point, Salmon Arm, 6 miles west.

CANTAUR, SASK.—Pop. 35; T. Pop. 500. Farming district. Soil, black loam. S. Soil, clay. Water wells, 40 ft. 2 General Stores, Livery, 3 Elevators, Lumber Yard, School. **Blacksmith, Restaurant.**

CANYON, B.C.—Lumbering, 5 miles east of Creston. Fruit growing and mixed farming. School, Sawmill.

CARBERRY, MAN.—Pop. 1,100; T. Pop. 1,600. Mixed farming district. Electric Light Plant and Waterworks System. Dry Goods, Groceries, Oil Tank, Printer, Newspaper, Book Store, 2 Drugs, 2 Blacksmiths, 3 Schools, 2 Dentists, General Store, 3 Liveries, 2 Hardware, 2 Draymen, Butcher, Photographer, Furniture, 2 Hotels, Confectionery, Baker, 2 Implements, Elevator, 3 Lumber Yards, 3 Banks, 2 Doctors, 3 Lawyers, Vet. Surgeon, 3 Churches, Board of Trade. **Flour Mill.**

CARBON, ALTA.—Pop. 700; T. Pop. 1,500. Farming district. Soil, clay loam. Water supply, wells and Kneehill Creek. Coal mining area. Coal, clay, stone, gravel, sand deposits. 6 Coal Mines, 3 General Stores, 2 Hardware, Newspaper, Printer, 2 Butchers, Livery, Shoemaker, Tailor, Barber, Laundry. Photographer, Grocer, Implements, Baker, Drugs, Confectionery, Harness, 5 Garages, 2 Pool Rooms, 4 Restaurants, Hotel, 3 Elevators, 2 Lumber Yards, Furniture, 2 Banks, 2 Doctors, 3 Blacksmiths, Lawyer, 2 Oil Tanks, School, 3 Churches, Board of Trade. **Creamery, Elevator, Tinsmith, Flour Mill, Jeweller.**

CARBONDALE, ALTA. (E.D. & B.C.).—*Farming. Coal Mining.* Colleries, School, General Store, Drugs, Barber, Pool Room.

CARDELL, SASK.—Mixed farming, 2 Elevators. Business point, Maple Creek, 8 miles west.

CARDIFF, ALTA. (E.D. & B.C.).—Pop. 680. Coal Mining, Farming, Pool Room, Barber, Hotel, 3 Colleries, Billiards, 2 General Stores, 2 Drugs, Church. **Doctor, Bank, Elevator.**

CARDSTON, ALTA.—Pop. 1,800; T. Pop. 5,000. Mixed farming district. Electric light and water system. Coal, clay, sand, gravel deposits. Sand Stone Quarries. Natural Gas. Mountain Fishing. 2 Real Estate, 5 General Stores, 2 Hotels, 2 Creameries, Gents' Furnishing, Shoemaker, Harness, 2 Transfers, Drugs, 3 Restaurants, 3 Implements, 2 Bakers, Flour Mill, 2 Butchers, 2 Liveries, 3 Groceries, Printer, Newspaper, 3 Elevators, 2 Lumber Yards, 3 Banks, 3 Doctors, 4 Lawyers, Vet. Surgeon, Dentist, Oil Tank, School, High School, 3 Churches, Board of Trade. **Clay Manufacturing, Cold Storage Plant, Sugar Beet Factory, Hotel.**

CAREY, MAN.—Pop. 20. Farming district. 3 General Stores, Butcher, Barber, Boarding House, Blacksmith, Tinsmith, 3 Elevators, Lumber Yard, Bank, Doctor, Oil Tank.

CARIEVALE, SASK.—Pop. 185; T. Pop. 500. Farming district. Soil, sandy loam. S. Soil, clay. Water flowing wells, 250 ft. General Store, 2 Implements, Flour and Feed, Baker, Hardware, Tinsmith, Hotel, 2 Blacksmiths, Harness, Livery, Garage, Bank, Real Estate, Restaurant, Boarding House, 4 Elevators, Lumber Yard, 2 Schools, 3 Churches, Board of Trade. **Doctor, Drugs, Vet. Surgeons.**

CARLIN, B.C.—*Mixed farming . Dairying. Business point,* Salmon Arm, 12 miles east.

CARLSTADT, ONT.—Brush country. Business point, English River, 18 miles west.

CARLYLE, SASK.—Pop. 500; T. Pop. 1,000. Farming district. Clay deposits. Summer resort, 8 miles north. Electric Light and Power Plant. Printer-Newspaper, 3 General Stores, 2 Implements, Hardware, Drugs, Hotel, Livery, Butcher, Garage, Draying, Blacksmith, Creamery, 4 Elevators, Lumber Yard, Bank, 2 Doctors, Dentist, Harness, Barber, Pool Room, Tailor, Furniture, 2 Lawyers, Vet. Surgeon, 2 Restaurants, 2 Oil Tanks, School, High School, 3 Churches. **Flour Mill, Garage.**

CARMAN, MAN.—Pop. 1,600; T. Pop. 1,000. Mixed farming district. Clay, gravel, limestone deposits. Electric Light and Power. Water System, Creamery, Sash and Door Factory, Marble Cutting, Printer, Newspaper, Land Title Office, Court House, Shoe Store, 2 Bakers, 4 Implements, Hardware, Hospital, Furniture, 4 General Stores, 2 Real Estate, Tailor, 3 Grocers, 2 Livery, Hotel, Harness, Jeweller, 2 Drugs, 3 Butchers, Gents' Furnishing, 3 Elevators, 2 Lumber Yards, 3 Banks, 3 Doctors, 4 Lawyers, 5 Garages, 3 Barbers, 3 Blacksmiths, 3 Restaurants, Electric Supplies, Vulcanizing, 2 Dentists, 2 Vet. Surgeons, 3 Oil Tanks, School, High School, 5 Churches, Board of Trade. **Flour Mill, Cement Works, Clay Products Plant, Foundry, Paint Works, Steam Laundry, Sugar Beet Factory, Cheese Factory.**

CARMANGAY, ALTA.—Pop. 500; T. Pop. 2,500. Farming district. Coal deposits. Sandstone and clay deposits. Electric Light Plant. Water system. Creamery, Printer-Newspaper, 2 Hardware, General Store, Barber, 2 Restaurants, Hotel, 2 Garages, 3 Drugs, Butcher, 2 Auto Accessories, Shoemaker, Harness, Livery, Gents' Furnishings, Feed Mill, 7 Elevators, 2 Lumber Yards, 2 Banks, Doctor, 2 Lawyers, Vet. Surgeon, Oil Tank, School, 2 Churches, Board of Trade. **Flour Mill, Brick Plant, Strawboard and Paper Factory, Jeweller, Grocer, Dentist.**

CARMI, B.C. (K.V.L.).—Gold Mining. General Store, Blacksmith, Hotel, **Lumbering Mixed Farming.**

CARMICHAEL, SASK.—Pop. 150; T. Pop. 4,000. Farming district. Soil, andy loam. S. Soil, clay. Water wells, 25 ft. Elctrc Light Plant. General Store, Hotel, Blacksmith, Livery and Feed Stable, Garage, Pool Room, 5 Elevators, Lumber Yard, Hardware, Butcher, Bank, Oil Tank, School, Board of Trade, 3 Coal Yards. **Doctor, Drugs, Vet. Surgeon, Implements, Lumber Yard, General Store.**

CARNDUFF, SASK.—Pop. 650; T. Pop. 800. Mixed farming district. Gas Lighting System. Water supply. Printer-Newspaper, Court House, Creamery, Sash and Door Factory, 2 General Stores, 2 Restaurants, Baker, Grocer, 2 Hardware, Laundry, Drugs, Harness, 2 Garages, 5 Elevators, 2 Lumber Yards, Hotel, Barber, Shoemaker, Pool Room, Bank, Doctor, Vet. Surgeon, Oil Tank, School, High School, 3 Churches, Carriage Shop, Public Library, Board of Trade. **Flour Mill, Dentist, Furniture, Machine Shop, Steam Laundry, Tailor, Lawyer.**

CARNEGIE, MAN.—Farming district. General Store, Blacksmith, 2 Elevators.

CARON, SASK.—Pop. 300; T. Pop. 600. Farming district. Drugs, 2 General Stores, 2 Implements, Harness, Confectionery, Hardware, Butcher, 3 Garages, Town Water supply, 4 Elevators, Lumber Yard, Gents' Furnishing, Bank, Doctor, Vet. Surgeon, Oil Tank, Public and High School, 3 Churches.

CARROLL, MAN.—Pop. 100; T. Pop. 450. Farming district. Soil, clay loam. S. Soil, clay. Stock raising district. Water wells, 50 ft. Butcher, 3 Implements, 2 Blacksmiths, Cattle Breeders, Prize Stock, Garage, 2 Elevators, Lumber Yard, Bank, Hardware, Grocer, Oil Tank, School, 2 Churches. **Doctor, Barber, General Store, Garage.**

CARSELAND, ALTA.—Pop. 65; T. Pop. 500. Farming district. Livery, 2 General Stores, Machine Shop, 2 Restaurants, 4 Elevators, Lumber Yard Hardware, Oil Tank, Bank, 3 Schools, Church, Board of Trade.

CARSON, B.C. (K.V.L.).—Fruit growing. Customs point, on International boundary. School.

CARSTAIRS, ALTA.—Pop. 450; T. Pop. 5,000. Mixed farming district. Coal and clay deposits. Soil, black loam. S. Soil, clay. Water wells, 140 ft. Butcher, 2 Implements, 2 Real Estate, Dairy, Baker, Confectionery, 3 Churches, Creamery, 3 General Stores, Shoe Store, Livery, Hotel, 2 Restaurants, 2 Blacksmiths, Harness, 2 Hardware, Drugs, Barber, 4 Elevators, 2 Lumber Yards, 2 Banks, 2 Doctors, Lawyers, Vet. Surgeon, Oil Tank, School. **Dentist, Jeweller, Flour Mill, Brick Plant, Hotel, Electric Light Plant.**

CARTWRIGHT, MAN.—Pop. 425; T. Pop. 500. Farming district. Soil, loam. S. Soil, clay. Water wells, 15 ft. Sand and gravel deposits. Creamery, Drugs, Hotels, Butcher, Hardware, 2 Garages, 3 General Stores, 2 Implements, 3 Elevators, Lumber Yard, Bank, Doctor, Lawyer, Vet. Surgeon, Oil Tank, School, 4 Churches, Poultry Farms. **Feed Mill, Dentist.**

CARUSO, ALTA.—Irrigated farming. Business point, Strathmore, 4 miles east.

CASCADE, B.C.—Pop. 300; T, Pop. 200. Timber district. Electric power developing station. Saw Mills, Hotel, 2 General Stores, Blacksmith, Livery, Garage, Chrome mine, Lumber Yards, School, Church. **Pulp Mill.**

CASSIDYS, B.C. (E. & N.).—Coal mining. Business point, Nanaimo, 8 miles north. Coal mine. Doctor, General Store, 2 Schools, Church.

CASSILS, ALTA.—Pop. 40; T. Pop. 300. Farming district. 2 Lumber Yards, 2 General Stores, Restaurant. **Blacksmith.**

CASTLEGAR, B.C.—Pop. 300; T. Pop. 1,000. Timber district. Mining. Fruit growing, Logging, Water supply springs. General Store, Hotel. 2 Lumber Yards, School. **Pulp Mill.**

CASTLE MOUNTAIN, ALTA.—Rocky Mountain area. Iron, ochre and talc deposits, warehouse. Business point, Banff, 18 miles east.

CASTLEWOOD, SASK.—Farming district. Business point, Biggar, 4 miles east.

CASTOR, ALTA.—Pop. 1,000; T. Pop. 5,000. Farming district. Lignite Coal deposits. Clay, sand, sandstone deposits. 4 Auto Dealers, 4 Garages, 3 Blacksmiths, Flour and Feed, 7 Coal Yards, 3 Hardware, Dry Goods, Gents' Furnishing, 2 Restaurants, 3 Liveries, Drugs, Milliner, 5 Implements, 3 Hotels, Baker, 3 General Stores, Furniture, Butcher, 4 Elevators, 2 Banks, 2 Lumber Yards, 2 Doctors, Hospital, Dentist, 2 Lawyers, Vet. Surgeon, Oil Tank, School, 5 Churches, Board of Trade, Natural Gas Plant. **Brick Plant, Flour Mill, Creamery, Machine Shop, Steam Laundry, Theatre.**

CATHEDRAL, B.C.—Rocky Mountain area. Business point, Field, B.C., 4 miles west.

CAVENDISH, ALTA.—Pop. 35. Farming and ranching, near Red Deer River. Soil, sandy. Water wells, 120 ft. Elevator, Hardware, General Store, Lumber Yard, 2 Blacksmiths, Bank, Church, School.

CAYLEY, ALTA.—Pop. 150; T. Pop. 2,000. Mixed farming district. Coal deposits. Soil, dark loam. S. Soil, clay. Water wells, 80 ft. Butcher, Boarding House, 2 Hardware, 3 General Stores, Restaurant, Livery, Harness, 2 Coal Dealers, Garage, 2½ Blacksmiths, Carpenter, Laundry, Implements, 4 Elevators, Lumber Yard, Bank, Barber, Pool Room, Oil Tank, Public and High School, 2 Churches, Board of Trade. **Doctor, Drugs, Flour Mills, Creamery.**

CEDAR CREEK, B.C.—A steamer landing on Cedar Creek, which empties into Kootenay Lake. 2 miles north of Ainsworth. C.P.R. Kootenay Lake steaners. Lumbering.

CERAMICS, SASK.—Farming district. Business point, Saskatoon, 6 miles east.

CHAMPION, ALTA.—Pop. 400; T. Pop. 2,000. Farming district. Coal clay, sand, gravel deposits. Drugs, 3 Restaurants, 2 Liveries, 6 Garages, 4 Coal Mines, 3 General Stores, 2 Hardware, 2 Tinsmiths, Vet. Surgeon, 2 Battery Service, Harness, Hotel, Gents' Furnishings, 3 Implements, Blacksmith, Jeweller, 4 Real Estate, Butcher, 5 Elevators, 2 Lumber Yards, 2 Banks, Doctor, 2 Oil Tanks, School, Church, Board of Trade. **Dentist.**

CHANCELLOR, ALTA.—Irrigated farming. Pop. 30. 3 Elevators, Blacksmith, General Store.

CHAPLIN, SASK.—Pop. 200; T. Pop. 2,500. Farming district. 3 General Stores, 2 Garages, 3 Implements, Drugs, Barber, Pool Room, Grocer, Livery, Hotel, 2 Restaurants, Blacksmith, Butcher, 4 Elevators, 2 Lumber Yards, Bank, Oil Tank, School, Church, Board of Trade. **Dentist, Doctor.**

CHASE, B.C.—Pop. 600; T. Pop. 1,500. Farming, Lumbering, Mining, Cattle raising, Soil, sandy loam. S. Soil, gravelly. Water, creek. Sawmill. Water power available. 2 General Stores, Camp Warehouse, Grocer, Confectioner, Butcher, Dry Goods, Drugs, 2 Gents' Furnishings, Blacksmith, Shoemaker, Garage, Tailor, Jeweller, Lumber Yard, Bank, Doctor, School, 3 Churches, Board of Trade, Oil Tank. **Shingle Mill, Sash and Door Factory.**

CHATER, MAN.—Pop. 50; T. Pop. 500. Grain growing district. Soil, black loam. S. Soil, clay. Water wells, 10 ft. General Store, Elevator, School, 2 Churches, Board of Trade. **Blacksmith.**

CHAUCER, MAN.—Farming district. Business point, Treesbank, 3 miles.

CHAUMOX, B.C.—Mining. Silica deposits. Business point, North Bend, 5 miles south.

CHEADLE, ALTA.—Pop. 65; T. Pop. 300. Irrigated farming district. Soil, clay loam. S. Soil, clay. Water wells, 20 ft. General Store, Boarding House, Coal Yard, 2 Elevators, Implements.

CHEAM, B.C.—Mixed farming. Lumbering. Business point, Harrison Mills, 1 mile east.

CHEMAINUS, B.C. (E. & N.).—Pop. 300; T. Pop. 200. Lumbering, Logging, Dairying, Mixed Farming, Coal deposits, 3 General Stores, Hospital, 2 Hotels, Garage, Dairy Farm, 2 Butchers, Barber, Blacksmith, 2 Lumber Yards, Bank, Dressmaker, Doctor, Tailor, Board of Trade, School, 3 Churches, Sawmill. **Box Factory.**

CHENEKA, ALTA.—Farming. Business point, Morley, 4 miles west.

CHERRY CREEK, B.C.—Sodium Sulphate and Epsom Salt deposits reported. Fruit growing, ranching, mining, school. Business point, Kamloops, 16 miles east.

CHEVIOT, SASK.—Pop. 25; T. Pop. 100. Farming district. Soil, sandy loam. General Store, 2 Elevators, School. **Blacksmith.**

CHIGWELL, ALTA.—Mixed farming. Business point, Lacombe, 9 miles west.

CHILLON, MAN.—Mixed farming. Business point, Foxwarren, 5 miles east.

CHIN, ALTA.—Pop. 20; T. Pop. 100. Irrigation farming district. Soil, chocolate loam. S. Soil, clay. General Store, Lumber Yard, Elevator, School. **Blacksmith.**

CHINA BAR, B.C.—Mining. Business point, North Bend, 6 miles north.

CHISHOLM, ALTA. (E.D. & B.C.).—T. Pop. 60. Farming. Stock raising. Lumbering. Nearest business point, Smith, 20 miles north. Sawmill.

CHOATE, B.C.—Gardening, Mining. Business point, Yale, 7 miles north.

CHOKIO, ALTA.—Farming. Indian Reserve. Business point, Pincher, 11 miles west.

CHRYSLER, SASK.—Farming district. Business point, Yorkton, 4 miles west.

CHURCHBRIDGE, SASK.—Pop. 150; T. Pop. 1,000. Farming district. 3 General Stores, Implements, Fruit, Confectionery, 2 Elevators, Vet. Surgeon, Doctor, Lumber Yard, Bank, 3 Oil Tanks, Public and High School, 2 Churches, Board of Trade. **Hardware, Doctor, Hotel, Garage, Drugs, Blacksmith.**

CHUTE LAKE, B.C. (K.V.L.).—Timbering. Box Factory, Hunting. Business point, Penticton, 29 miles north.

CLAIRMONT, ALTA. (E.D. & B.C.).—T. Pop. 250. Soil, black loam. S. Soil, clay. Water wells, 150 ft. 3 Elevators, 3 Hotels, Lumber Yard, Pool Room, Bank, Real Estate, Garage, 3 Implements, Butcher, 2 Churches, 2 Livery, 2 Blacksmiths, Board of Trade, 2 Barbers, Restaurant, Harness, Furniture, Drugs, 2 General Stores, Hardware, Vet. Surgeon, 2 Oil Tanks. **Doctor, Baker, Laundry, Shoemaker.**

CLANDEBOYE, MAN.—Fop. 40; T. Pop. 200. Farming district. General Store, Implements, Creamery, Elevator, Oil Tank, School, Church.

CLANWILLIAM, B.C.—Mountain area. Business point, Revelstoke, 8 miles east.

CLAPPERTON, B.C. (K.V.L.).—Stock raising. Business point, Spence's Bridge, 10 miles north.

CLARESHOLM, ALTA.—Pop. 1,100; T. Pop. 3,200. Mixed farming district. Clay deposits. Provincial School of Agriculture (College), Government Demonstration Farm, Electric Light Plant, Water and Natural Gas Plants, Creamery, Printer, Newspaper, 4 General Stores, 2 Butchers, 4 Restaurants, 2 Gents' Furnishings, 2 Drugs, Photographer, Real Estate, 3 Implements, Flour and Feed, 2 Livery, 3 Hotels, 3 Barbers, Furniture, Feed Barn, Harness, Hardware, 2 Grocers, 2 Garages, Baker, Tinsmith, 2 Blacksmiths, 5 Elevators, 3 Lumber Yards, 2 Banks, 3 Doctors, 2 Lawyers, Dentist, Oil Tank, School, High School, 6½ Churches.

CLAYBURN, B.C.—Fop. 500; T. Pop. 400. Mixed farming. Fire clay and sand deposits. Brick and Tile Plant. Creamery. Water supply, mountain stream. Electric power. General Store, Doctor, School, Church. **Blacksmith.**

CLAYDON, SASK.—Farming district, on new branch line east of Consul. Business point, Climax, 24 miles east

CLEARWATER, MAN.—Pop. 125; T. Pop. 600. Farming district. Clay, sand, gravel deposits. Soil, black loam. S. Soil, clay. Water wells, 20 ft. 3 General Stores, Implements, Barber, Pool Room, 2 Elevators, Lumber Yard, School, 2 Churches.

CLIFFSIDE, B.C. (E. & N.).—Timber. Nearest business point, Cobble Hill, 6 miles north.

CLIMAX, SASK.—Farming district, Restaurant, Boarding House, 2 Blacksmiths, Drugs, Gents Furnishings, General Store, Pool Room, Barber, Livery, 6 Elevators.

CLINGAN, MAN.—Farming district. Business point, McAuley, 5 miles.

CLIVE, ALTA.—Pop. 150; T. Pop. 5,000. Mixed farming district. Clay and gravel deposits. 3 General Stores, Hotel, Blacksmith, Hardware, Creamery, 2 Butchers, Barber, 3 Livery, Harness, Garage, Milliner, Real Estate, Restaurant, Laundry, Elevator, Lumber Yard, Doctor, Drugs, School, 2 Churches. **Dentist, Lawyer.**

CLOAN, SASK.—Pop. 18; T. Pop. 200. Mixed farming district. Soil, black loam. S. soil, clay. Water wells, 35 ft. General Store, Restaurant, Livery, Blacksmith, 2 Elevators. **Bank, Oil Tank.**

CLOISTER, B.C.—Mountain area. Lumbering, Mining. Business point, Golden, 4 miles west.

CLONMEL, SASK.—Farming district. Business point, Saltcoats, 6 miles east.

CLOVERLEAF, MAN.—Mixed farming. Small brush. Business point, Hazelridge, 6 miles west.

CLUNY, ALTA.—Pop. 300; T. Pop. 2,000. Farming district. Irrigation district. Garden and nurseries. Hardware, Implements, Boarding House, Grocer, Butcher, Drugs, Harness, 2 Garages, 5 Elevators, 3 Lumber Yards, Bank, 2 Oil Tanks, School, Church, Board of Trade. **General Store, Hardware.**

COALDALE, ALTA.—Pop. 250; T. Pop. 750. Irrigation farming district. General Store, Blacksmith, 3 Implements, Hardware, Pool Room, Butcher, Garage, Barber, Elevator, Bank, Oil Tank, 3 Lumber Yards, School, Church. **Drugs, Stationery, Hotel, Alfalfa Meal Mill, Sugar Beet Factory.**

COALHURST, ALTA.—Pop. 1,200. Station, Kipp, 3 miles. Coal Mining district. Clay and gravel deposits. Hardware, Grocer, Gents' Furnishings, 2 General Stores, 2 Pool Rooms, **Brick Plant, Barber, Shoemaker.**

COALMONT, B.C. (K.V.L.).—Coal mining, mining, logging and lumbering. Collieries, 2 Sawmills, General Store, Hotel, School, Church.

COBBLE HILL, B.C. (E. & N.).—Pop. 100; T. Pop. 500. Lumbering, Dairying, Poultry raising. General Store, Hotel, Garage, 2 Grocers, Butcher, Board of Trade, Sawmill. **Poultry raising, Dairying.**

COCHRANE, ALTA.—Pop. 400; T. Pop. 1,000. Cattle Ranching district. Brick, Clay deposits. Stone Quarries. Coal. Brick Plant. Soil, black loam. S. soil, clay. Water wells, 25 ft. Creamery, Electric Light and Power, Hotel, Baker, 2 Livery, Shoemaker, 2 Pool Rooms, 3 General Stores, Flour and Feed, Blacksmith, Drugs, 3 Garages, 2 Butchers, Hardware, 2 Implements, 2 Barbers, 2 Restaurants, Printer, Newspaper, Lumber Yard, Bank, Doctor, Oil Tank, Oil Warehouse, School, 3 Churches, **Dentist, Gents' Furnishing, Millinery, Brick Manufacturer, Lawyer, Vet. Surgeon.**

COFFEE CREEK, B.C.—A steamer landing on Kootenay Lake, 3 miles south of Ainsworth. C.P.R. steamers. Lumbering, Fruit growing.

COKATO, B.C.—Pop. 85. Mining Settlement, 2 miles west of Fernie. Public School.

COLEMAN, ALTA.—Pop. 2,700; T. Pop. 1,500. Coal Mining area. Electric Light and Water System. Collieries. Clay, gravel and sand deposits. 5 Butchers, 2 Hardware, 3 Hotels, Drugs, 3 General Stores, Hospital, 2 Confectioners, 4 Grocers, Garage, 2 Gents' Furnishings, 2 Dry Goods, Jeweller, Milliner, 2 Flour and Feed, 3 Theatres, Undertaker, 3 Lawyers, Plumber, 2 Tailors, 2 Shoes, Lumber Yard, Bank, 3 Doctors, 2 Dentists, School, 4 Churches, Board of Trade. **Brick Yard, Machine Shop, Baker.**

COLONSAY, SASK.—Pop. 250; T. Pop. 1,200. Farming district. Soil, heavy loam. Water wells, 10 ft. 3 General Stores, Butcher, 4 Implements, Blacksmith, Real Estate, 2 Restaurants, Laundry, 2 Elevators, Lumber Yard, Bank, Lawyer, School, 2 Garages, Hardware, Oil Tank, 3 Churches. **Vet. Surgeon, Dentist, Flour Mill, Hotel, Doctor, Drugs.**

COLUMBIA LAKE, B.C.—Business point, Lake Windermere, 24 miles north.

COLVALLI, B.C.—Business point, Wardner, 6 miles west. Lumbering.

COLWOOD, B.C. (E. & N.).—T. Pop 350. Mixed farming. Dairying. Silica sand, Sand and Limestone deposits. 2 General Stores, Hotel, Grocer, Drugs. **Poultry farming, Dairying.**

COLWYN, SASK.—Farming district. Business point, Moose Jaw, 4 miles east.

COMPEER, ALTA.—Pop. 60; T. Pop. 800. Farming district. Sodium Sulphate deposits. Hardware, Garage, Butcher, 2 General Stores, Blacksmith, Pool Room, Livery, Restaurant, 3 Elevators, 2 Lumber Yards, Bank, Church. **Doctor, Drugs, Vet. Surgeon.**

CONDOR, ALTA.—Mixed farming. General Store, Implements, Blacksmith.

CONGRESS, SASK.—T. Pop. 1,000. Farming district. Soil, chocolate loam. Sub. Soil, clay. Water, wells. General Store, Lumber Yard, Blacksmith, 3 Elevators, School, Church, Bank.

CONGREVE, MAN.—Mixed farming. Business point, Souris, 3 miles north.

CONNAUGHT, B.C.—Mountain area. Fishing, Hunting. Business point, Golden, 44 miles east. Connaught tunnel.

CONNEMARA, ALTA.—Farming. Stock raising. Business point, Nanton, 4 miles south.

CONQUEST, SASK.—Pop. 250; T. Pop. 3,300. Farming district, Soil, chocolate loam. S. Soil, clay. Water wells, 20 ft. General Stores, Baker, Tinsmith, Hardware, 3 Implements, Restaurant, Laundry, Harness, Lawyer, Drugs, Butcher, Hotel, Machine Shops, Contractor, 2 Garages, Livery, Draying Vulcanizing, 3 Elevators, 2 Lumber Yards, Bank, 2 Doctors, Oil Tank, Vet. Surgeon, School, 2 Churches. **Flour and Grist Mill, Dentist, Furniture.**

CONRAD, ALTA.—Farming. Business point, Stirling, 25 miles west.

CONSORT, ALTA.—Pop. 400; T. Pop. 1,000. Mixed farming district. Soil, chocolate loam. S. Soil, clay. Water wells, 300 ft. 2 General Stores, Newspaper, Hotel, Butcher, Hardware, Real Estate, Hospital, Restaurant, Doctor, Livery, Feed Barn and Mill, Implements, Oil Tank, Confectionery, 4 Elevators, Barber, Poolroom, Lumber Yard, Bank, School, 2 Churches, Board of Trade. **Dentist, Shoemaker, Boarding House, Creamery, Flour Mill.**

CONSUL, SASK.—Pop. 50; T. Pop. 4,000. Farming district. Soil, chocolate loam. S. Soil, clay. Water wells, 120 ft. General Store, Hardware, Barber, Pool Room, 2 Restaurants, Implements, Drugs, Livery, Garage, 3 Elevators, Confectionery, Lumber Yards, 2 Coal Sheds, 2 Oil Tanks, School, Church, Board of Trade. **General Store, Hardware, Doctor, Bank, Harness, Flour Mill, Electric Light Plant, Creamery, Vet. Surgeon.**

CONVERGE, SASK.—Farming district. Business point, Griffin, 15 miles west.

COOKSON, B.C. (K.V.L.)—Timber. Business point, Carmi, 13 miles east.

COOMBS, B.C. (E. & N.)—Pop. 300. Timber. Dairying. 2 Lumber Mills, Shingle Mill, 3 Churches. **Garage, Blacksmith.**

COOTHILL, SASK.—Mixed farming district. Business point, Wapella, 4 miles west.

COPPER CREEK, B.C.—On Kootenay Lake. Mining. Business point, Lardeau, 4 miles south.

COPPER CREEK, B.C. (Columbia Valley)—Logging camp, 10 miles north of Skookumchuck.

COQUIHALLA, B.C. (K.V.L.)—Near Coquihalla Lake. Fishing.

COQUITLAM, B.C.—Pop. 1,500. On Fraser and Pitt Rivers. Tributary to Vancouver. C.P.R. shops and yards. Water works, Shipbuilding, Tire Factory, Fishing, Electric Light and Power. Dry Goods, Real Estate, Theatre, Groceries, General Store, 2 Shingle Mills, Hotel, Hardware, Barber, Jeweller, Tailor, Doctor, Hospital, 2 Butchers, Restaurant, Lawyer, Stationery, Drugs, Flour Mill, Shoemaker, Shipyards. **Shipbuilding and Factories.**

CORINNE, SASK.—Pop. 50; T. Pop. 550. Farming district. Soil, heavy loam. Water Springs. General Store, Garage, 3 Elevators, Oil Tank, School, 2 Churches. **Restaurant, Bank, Boarding House.**

CORONATION, ALTA.—Pop. 860; T. Pop. 1,800. Farming district. Electric Light plant and water system. Coal deposits. Creamery, 4 Wholesale Houses, Bakery, Confectionery, 3 Implements, 2 Drugs, 2 Butchers, 3 General Stores, 4 Real Estate, Gent's Furnishings, Printer, Newspaper, 3 Hardware, 2 Harness, Furniture, Hotel, 2 Liveries, Blacksmith, 2 Restaurants, Barber, Pool Room, 2 Coal Yards, Tailor, 3 Garages, Theatre, Hospital, 4 Elevators, 3 Lumber Yards, 2 Banks, Doctor, Dentist, Lawyer, Oil Tank, School, 3 Churches, Board of Trade. **Sash and Door Factory, Foundry, Doctor, Vet. Surgeon.**

CORYELL, B.C.—Mining. Business point, Grand Forks, 28 miles west.

COTTON, SASK.—Farming district. Business point, Balcarres, 2 miles east.

COULTER, MAN.—Farming district. Implements, General Store, Elevator, Blacksmith.

COUNTESS, ALTA.—Irrigated farming. Elevator. Business point, Bassano, 8 miles west.

COURIER, B.C.—6 miles east of Elko. Mining area.

COURT, SASK.—T. Pop. 300. Farming district. Soil, chocolate loam. S. Soil, clay. Water wells, 60 ft. Coal, Gas deposits, General Store, Elevator. **Blacksmith, General Store, Lumber Yard, Hardware.**

COURTENAY, B.C. (E. & N.)—Pop. 1,000; T. Pop. 1,000. Dairying. Mixed farming. Poultry raising. Fruit growing. Coal mining. Logging and lumbering. Sand and gravel deposits. Electric light. Water power. Collieries. Logging company, Fishery, Condensed Milk plant, Creamery, Milling Company, Shoe Store, Hay, Grain and Flour Company, Hotel, Printer, Newspaper, Real Estate, Laundry, 3 Blacksmiths, General Store, 2 Drugs, Grocer, 3 Livery, Butcher, Furniture, Garage, Teaming, Baker, Gent's Furnishings, Sporting Goods, Tailor, Jeweller, Undertaker, Harness, Millinery, Barber, Pool Room, Theatre, Sand and Gravel Company, 3 Lumber Yards and Mills, 2 Banks, Doctor, Lawyer, Dentist, 2 Oil Tanks, Public and High School, 2 Churches, Board of Trade. **Sash and Door Factory, Creamery, Jam Factory, Milk Powdered Plant.**

COUSINS, ALTA.—Farming. Business point, Medicine Hat, 3 miles east.

COUTLEE, B.C. (K.V.L.)—Stock raising. Mining. Business point, Merritt, 1 mile east.

COUTTS, ALTA.—Pop. 50; T. Pop. 350. Canadian and United States Customs, Farming district. Water wells, 100 ft. General Store, Restaurant, Hotel, Implements, Garage, 3 Elevators, Lumber Yard, Vet. Surgeon, 3 Oil Tanks, School, Church.

COWICHAN, B.C.—(E. & N.) Pop. 600; T. Pop. 400. Station for Cowichan Bay, Summer resort. Water power available. Mixed farming. Dairying. Poultry farming. Small fruits, Lumbering, Hunting, General Stores, Real Estate, Blacksmith, Garage, 2 Auto Livery, 2 Laundries, Boarding House, 2 Churches, 2 Hotels, 5 Sawmills. **Dairy & Poultry farming, Creamery, Jam and Box Factory, Small fruit growing, Electric Light Plant.**

COWLEY, ALTA.—Pop. 250; T. Pop. 1,000. Farming district. Coal mining area. Clay deposits. Soil, black loam. S. Soil, clay. Water gravity system. General Stores, Groceries, Confectionery, Restaurant, Implements, Hotel, 2 Livery, Laundry, Butcher, Garage, 2 Elevators, Bank, Doctor, Dentist, Oil Tank, School, 3 Churches. **Theatre, Brick Yard, Grist Mill, Harness, Tinsmith.**

COYKENDAHL, B.C.—Lumbering. Business point, Castlegar, 18 miles east.
COYLE, B.C.—(K.V.L.)—Gold and silver mining. Stock raising. Business point, Merritt, 5 miles east.
CRACKNELL, MAN.—Mixed farming. Business point, Russell.
CRADDOCK, ALTA.—Farming and stock raising. Elevator. Business point, New Dayton, 4 miles south.
CRAIG, B.C. (E. & N.)—T. Pop. 50. Mixed farming. Lumbering. Business point, Nanoose, 6 miles south. **Sawmill.**
CRAIGDHU, ALTA.—Farming. Stock raising. Business point, Irricana, 5 miles west.
CRAIGELLACHIE, B.C.—Mountain area. Public School. Business point, Revelstone, 28 miles east.
CRAIGOWER, ALTA.—Ranching district. Business point, Manyberries, Alta., 4 miles west.
CRAIGS, B.C.—Lumbering. Business point, New Westminster, 5 miles west.
CRANBROOK, B.C.—Pop. 2,500; T. Pop. 4,000. Fruit growing. Farming. Timbering. Mining district. Water powers available. Deposits of iron ore, gravel, gypsum, silver lead, Silica sand. Electric light and power. Water and sewerage system. Divisional point. Provincial Government District Offices. Distributing centre for S. E. Kootenay, 2 Wholesale Grocers, Wholesale feed warehouse, Sash and Door Factory, Foundry and Machinery Works, Brewery, 2 Coal Sheds, 2 Hospitals, 3 Doctors, 2 Public Schools, 1 High School, 3 Lawyers, 1 Vet. Surgeon, 5 Churches, Creamery, Lumber Mill, Saw Mill, Board of Trade, 3 Banks, Printer, Newspaper, over 50 retail stores, Garage. **Brick Yard, Steam Laundry, Furniture Factory, Hardware, Hotel.**
CRANDALL, MAN.—Pop. 200; T. Pop. 700. Farming district. Soil, clay loam. S. Soil, clay. Water wells, 35 ft. Butcher, Hardware, Printer, Newspaper, Feed Stable, General Store, Boarding House, Barber, Harness, 2 Implements, Blacksmith, Garage, 2 Grocers, Pool Room, 2 Elevators, Lumber Yards, Bank, Doctor, 2 Oil Tanks, School, Church, Board of Trade.
CRANE LAKE, SASK.—Farming district. Business point, Piapot, 8 miles west.
CRANMER, MAN.—Mixed farming district. Business point, Goodlands, 4 miles east.
CRAVEN, SASK.—Pop. 150; T. Pop. 1,100. Farming district. Soil sandy loam. Water pipe line. 2 General Stores, Butcher, Painter, Livery, Blacksmith, Garage, Barber, Pool Room, Oil Tank, 2 Harness, Implements, 2 Restaurants, 2 Elevators, Lumber Yard, Banks, School, Church. **Drugs, Doctor.**
CRAWFORD BAY, B.C.—Pop. 133. On Kootenay Lake. Fruit growing district. Lumbering. Fishing. Hunting. 2 General Stores, Hotel, School, Lumber Yards.
CRECY, SASK.—Farming district, 1 mile from Regina, Sask.
CREELMAN, SASK.—Pop. 175; T. Pop. 800. Farming district. Soil, chocolate loam. S. Soil, clay. Water wells, 30 ft. Clay and sand deposits. 3 General Stores, Confectionery, Hardware, Tinsmith, 2 Garages, 2 Livery, Barber, Pool Room, 2 Blacksmiths, Hotel, Lawyer, Furniture, Drugs, 4 Implements, Butcher, Printer, Laundry, 2 Elevators, Lumber Yard, 2 Coal Sheds, Bank, Doctor, Dentist, 2 Oil Tanks, School, Churches, Board of Trade. **Bakery, Vet. Surgeon, Creamery, Flour Mill.**
CRESCENT VALLEY, B.C.—Lumbering. Fruit Growing. Farming. General Store, School. Business point, South Slocan, 2 miles south.
CRESSDAY, ALTA.—Ranching district. Business point, Govenlock, 15 miles east.
CRESTON, B.C.—Pop. 400; T. Pop. 1,500. Fruit growing district. Dairying. Lumbering. Clay, gravel and sand deposits. Mining. Water power available. Drugs, 3 Garages, 2 Banks, Blacksmith, Butcher, Fruit Warehouse, Implements, Millinery, Baker, Livery, 2 Restaurants, 2 Barbers, Confectionery, Hardware, Real Estate, Printer, Newspaper, 4 General Stores, Doctor, Lawyer, Public and High School, 4 Churches, Lumber Yard, Saw Mill, Shoemaker, Jeweller, Box Factory and Mill, Oil Tank, Board of Trade. **Fuel Yard, Harness, Hotel, Fruit and Dairy Farming, Creamery, Fruit Cannery.**
CRESTWYND, SASK.—Mixed farming district. Soil, clay. Water wells, 20 ft. General Store, 2 Elevators, Blacksmith, Lumber Yard, Oil Tank. **Livery, Bank, Barber.**
CRICHTON, SASK.—Pop. 25; T. Fop. 500. Farming district. Soil, chocolate loam. S. Soil, clay. Water springs. Clay deposits. General Store, Restaurant, Hardware, 3 Elevators, Lumber Yard. **Drugs, Bank, Barber, Livery, Blacksmith.**
CROFTON, B.C. (E. & N.)—Shipping point. Lumbering. Logging. Hotel. Sawmill. Motor boat repair shop. **Lumber Mill.**
CROLL, MAN.—Farming district. Business point, Lauder, 12 miles west.
CROSSFIELD, ALTA.—Pop. 315; T. Pop. 1,800. Mixed farming district. Soil, clay loam. S. Soil, Clay. Water wells, 40 ft. Hotel, Drugs, Baker, 3 Garages, Harness, 2 General Stores, Dry Goods, 2 Grocers, Printer, Newspaper, Butcher, 2 Real Estate, Livery, Coal Yard, 3 Elevators, 2 Lumber Yards, 2 Banks, Doctor, Lawyer, Oil Tank, School, 3 Churches. **Dentist.**
CROSS LAKE, ONT.—Brush country. Business point, Ingolf, 5 miles east.
CROTHERS SIDING, B.C.—Lumbering. Business point, Wycliffe, 1 mile north.
CROWN POINT, B.C.—Ranching district. Business point, Rossland, 5 miles west.
CROWFOOT, ALTA.—Irrigated farming. General Store.
CROWS NEST, B.C.—Pop. 75; T. Pop. 50. Lumbering and coal mining. Lime rock deposits. General Store, Restaurant, Boarding House, Laundry, Coal Mine, School. **Lumber Mills, Hotel.**

CRYSTAL CITY, MAN.—Pop. 600; T. Pop. 650. Farming district, Clay, sand and gravel deposits. Butcher, Printer, Newspaper, 2 Livery, 2 Confectionery, Baker, Auto Accessories, 3 General Stores, Hardware, Tailor, Flour and Feed, 2 Garages, Furniture, Music Store, Drugs, Oil Tank, 3 Elevators, Lumber Yard, 2 Banks, Doctor, Lawyer, Vet. Surgeon, School, 2 Churches, Board of Trade. **Brick Plant, Dentist, Flour Mill, Jeweller.**
CULP, ALTA. (E.D. & B.C.)—17 miles north-west of Donnelly, the business centre. Farming district. Sheep raising.
CULROSS, MAN.—Farming district. Business point, Elm Creek, 4 miles west.
CUMMINGS, SASK.—Farming district. Business point, Hatton, 6 miles east.
CUPAR, SASK.—Pop. 400; T. Pop. 1,000. Farming district. Soil, black loam. S. Soil, clay. Water wells, 25 ft. Electric light plant, 3 General Stores, 2 Garages, Printer, Newspaper, 3 Implements, Drugs, 2 Hardware, Butcher, Real Estate, Flour Mill, Harness, Shoes, Barber, Pool Room, Confectionery, 5 Elevators, 2 Lumber Yards, Banks, Dentist, Doctor, Lawyer, Oil Tank, School, 4 Churches. **Cement Block and Tile Plant, Hotel.**
CUPRUM, B.C.—Mixed farming. Business point, Grand Forks, 1 mile west.
CURLE, SASK.—Farming district. Business point, Moose Jaw, 4 miles east.
CURZON, B.C.—2 miles west of Yahk. Public School.
CUTBANK, B.C.—Mountain area. Business point, Golden, 39 miles east.
CUT KNIFE, SASK.—Pop. 175; T. Pop. 1,000. Farming district, 2 General Stores, Hardware, Baker, 3 Implements, Barber, Pool Room, Blacksmith, 4 Livery, Real Estate, Drugs, 2 Garages, Butcher, 2 Restaurants, Hotel, Vet. Surgeon, Printer, Newspaper, Doctor, Board of Trade, 3 Elevators, Lumber Yards, 2 Coal Yards, Bank, School, 2 Churches. **Flour Mill, Dentist.**
CYGNET, ALTA.—Mixed farming. Business point, Red Deer, 11 miles east.
CYMRIC, SASK.—Farming district. Business point, Govan, 5 miles north. General Store, 3 Elevators, Church.
CYPRESS RIVER, MAN.—Pop. 400; T. Pop. 600. Farming district. Gravel and clay deposits. Soil, black loam. S. Soil, clay. Water wells, 20 ft. 2 General Stores, Drugs, Furniture, Livery, 3 Implements, Printer, Newspaper, Butcher, Baker, Rink, 2 Lumber Yards, Coal Yard, Garage, 2 Blacksmiths, 5 Elevators, Vet. Surgeon, Bank, Doctor, 2 Oil Tanks, Lawyer, School, 2 Churches. **Flour Mill, Clay Products Plant, Doctor.**
CZAR, ALTA.—Pop. 130; T. Pop. 3,500. Mixed farming district. Soil sandy loam. S. Soil clay. Water wells, 10 feet. Coal deposits. 2 General Stores, Butcher, Restaurant, 2 Real Estate, Barber, Pool Room, Garage, Drugs, Livery, 4 Implements, 4 Elevators, 3 Lumber Yards, Bank, Oil Tank, School, 2 Churches. **Hotel, Hardware, Harness, Restaurant Shoemaker.**

DAFOE, SASK.—Pop. 100; T. Pop. 350. Farming district. 2 General Stores, Butcher, 2 Implements, Blacksmith, Hardware, Livery, Oil Tank, 8 Elevators, 2 Lumber Yards, 3 Coal Sheds, Bank, School, Board of Trade. **Boarding House, Doctor, Drugs, Hotel, Vet. Surgeon.**
DAGERO, ONT.—Brush country. Business point, Ingolf, 10 miles east.
DALMEAD, ALTA.—Pop. 29; T. Pop. 350. Farming district. Drugs, General Store, Hardware, Blacksmith, 3 Elevators. **Barber.**
DALNY, MAN.—Farming district. Business point, Waskada, 5 miles east.
DALROY, ALTA.—Irrigated farming. General Store, Lumber Yard.
DAND, MAN.—Farming district. Business point, Regent, 8 miles east.
DAPHNE, SASK.—Farming district. Business point, Watson, 8 miles.
DAPP, ALTA. (E.D. & B.C.).—Soil, black loam. Water wells, 50 feet. Mixed farming, Trapping and Lumbering. General Store, Implements, Pool Room, Lumber Yard, Doctor, Schools.
DARLINGFORD, MAN.—Pop. 156; T. Pop. 1,200. Farming district. Clay Deposits. Soil, black loam. Clay S. Soil. Water wells, 100 ft. Drugs, 2 General Stores, Hardware, Tinsmith, Livery, 2 Implements, Butcher, Blacksmith, Harness, Shoemaker, Garage, Hotel, 3 Elevators, Lumber Yard, Bank, 3 Oil Tanks, School, 2 Churches. **Barber, Pool Room, Doctor, Drugs.**
DARWIN, MAN.—Brush country. Mixed farming. Business point, Whitemouth, 6 miles west.
DASHWOOD, B.C. (E. & N.)—Timber. Water power. Business point, Qualicum, 4 miles south.
DAUNTLESS, ALTA.—Farming. Stock raising. Business point, Medicine Hat, 7 miles north-east.
DAYSLAND, ALTA. Pop. 400; T. Pop. 1,500. Mixed farming district. 2 Hardware, 2 Banks, 3 Implements, Vet. Surgeon, 2 Doctors, 2 Restaurants, Drugs, 3 Garages, 2 Barbers, Baker, Newspaper, Vulcanizing, Livery, Creamery, Butcher, Harness, Gents' Furnishing, Oil Tanks, Blacksmith, Lawyers, Hospital, 2 Lumber Yards, 5 Elevators, 3 General Stores, School, 2 Churches, Board of Trade. **Dentist.**
DEANSHAVEN, B.C.—On east side of Kootenay Lake. C.P.R. Lake steamers. Business point, Ainsworth.
DECRENE, ALTA. (E.D. & B.C.).—7 miles north-west of Smith, the business point. Lumbering and farming. Soil, sandy loam.
DEER PARK, B.C.—Pop. 50. Steamer landing on the Lower Arrow Lake, reached by C.P.R. Lake steamers between Arrowhead and West Robson. Fruit Growing. School. General Store, Shingle Mill. **Fruit Farmers.**
DELEAU, MAN.—Pop. 50; T. Pop. 250. Mixed farming district. Soil, sandy. Water wells, 10 ft. General Store, Elevator, School, Butcher, Church. **Blacksmith, Garage, Implements, Lumber Yard.**

DELORAINE, MAN.—Pop. 700; T. Pop. 1,400. Farming district. Clay, sand and gravel deposits. Gas plant, Printer, Newspaper, General Store, Livery, 2 Implements, Gents' Furnishings, 2 Drugs, Photographer, Undertaker, Tailor, 2 Pool Rooms, Lumber Yard, Dry Goods, 2 Grocers, Real Estate, Furniture, Dairy, 2 Hardware, Blacksmith, Dentist, Baker, 2 Restaurants, Butcher, Hotel, Boarding House, 2 Jewellers, Harness, 3 Barbers, Millinery, Livery, Garage, 4 Elevators, 2 Banks, 3 Doctors, 2 Lawyers, 2 Vet. Surgeons, Oil Tank, Public and High School, 4 Churches, Board of Trade. **Creamery, Cheese Factory, Flour Mill.**

DENBOW, MAN.—Farming district. Business point, Souris.

DENHART, ALTA.—Irrigated farming. Business centre, Jenner, 13 miles east.

DENNIS, ALTA.—Farming and stock raising. Business centre, Suffield, 5 miles west.

DENVER CANYON, B.C.—Mining. Business point, Nakusp, 33 miles west.

DENZIL, SASK.—Pop. 200; T. Pop. 3,000. Farming district. Clay, coal, sand deposits. Glauber Salt deposits. Soil, chocolate loam. S. Soil, clay. Water wells, 40 ft. 2 General Stores, Groceries, Harness, 2 Oil Tanks, 3 Blacksmiths, Hotel, Restaurant, 6 Implements, Livery, Butcher, Decorator, 5 Elevators, 3 Garages, Church, 2 Lumber Yards, Bank, Dentist, School, Board of Trade. **Lawyer, Jeweller, Hardware, Doctor, Drugs, Vet. Surgeon.**

DEROCHE, B.C.—Pop. 200. Fruit growing. Market gardening. Lumbering. Mixed farming. 2 Churches, General Stores, Shingle Mill, Tailors.

DEVERON, SASK.—Farming district. Business point, Baring, 5 miles east.

DEWDNEY, B.C.—T. Pop. 400. Fruit growing. Mixed Farming. Market gardening. Lumbering. School, Shingle Mill, General Store. **General Store.**

DE WINTON, ALTA.—Pop. 50; T. Pop. 300. Mixed farming. Dairy produce district. Soil, black loam. Water wells, 15 ft. General Store, Garage, Blacksmith, Implements, 2 Churches, School. **General Store, Feed Store.**

DIANA, SASK.—Grain growing district. Business point, Rouleau, 7 miles west.

DICKENS, MAN.—Farming district. Business point, Portage la Prairie.

DIDSBURY, ALTA.—Pop. 900; T. Pop. 5,000. Mixed farming district. Clay, sand and gravel deposits. Coal, Soil, black loam. S. Soil, clay. Water wells, 100 ft. Electric light plant, 2 Creameries, Cheese Factory, Printer, Newspaper, Brush Cutter Factory, 2 Groceries, 3 Restaurants, Hospital, 2 Livery, 3 Implements, Gents' Furnishing, 2 Drugs, 2 Hardware, 3 Real Estate, 5 General Stores, Coal Yard, 2 Garages, Harness, Hotel, Baker, 2 Pool Room, 2 Blacksmiths, 6 Elevators, 2 Lumber Yards, 2 Banks, 2 Doctors, Lawyer, Dentist, Vet. Surgeon, Oil Tank, Public and High School, 6 Churches, Board of Trade. **Brick Yard, Creamery, Hardware, Garage.**

DILKE, SASK.—Pop. 100; T. Pop. 900. Farming district. Soil, light clay loam. Water wells, 43 ft. 2 General Stores, Hardware, 3 Implements, Garage, Blacksmith, Livery, 3 Elevators, Lumber Yards, Lawyer, Bank, School, Hotel, Laundry, Oil Tank, 4 Churches. **Doctor, Drugs, Harness, Restaurant.**

DINGLEY, SASK.—Mixed farming district. Business point, Indian Head, 5 miles east.

DINORWIC, ONT.—Pop. 50; T. Pop. 50. Hudson's Bay Post. School, Church, Fur Trading, General Store.

DIVIDE, SASK.—Farming district, on new Branch line, 25 miles east of Consu..

DOLLARD, SASK.—Pop. 150; T. Pop. 1,000. Farming district. Soil, chocolate loam. S. Soil, clay. Water wells, 20 ft. Doctor, 2 Oil Tanks, 2 General Stores, Garage, Drugs, Hotel, Livery, 2 Blacksmiths, Tinsmith, Pool Room, Implements, 5 Elevators, 2 Lumber Yards, 2 Banks, Vet. Surgeon. **Harness, Shoemaker.**

DOMAIN, MAN.—Mixed farming. Dairying. Business point, La Salle, 6 miles north.

DOMINION CITY, MAN.—Pop. 400; T. Pop. 700. Farming district. Soil, heavy loam. Water, river supply. On Rosseau River. 2 General Stores, 2 Butchers, 3 Confectioneries, Hotel, Harness, 4 Implements, 3 Elevators, Lumber Yard, 2 Doctors, 2 Banks, Livery, 2 Garages, Restaurant, 2 Oil Tanks, School, 2 Churches. **Creamery, Baker, Drugs, Laundry, Flour Mill.**

DONALD, B.C.—Mountain area. Farming. Business point, Golden, 18 miles east.

DONAN, MAN.—Adjoining Winnipeg. **Market Gardening.**

DONNELLY, ALTA. (E.D. & B.C.).—Pop. 40; T. Pop. 1,500. Farming district. Soil, black gumbo. Water wells, 100 ft. 2 General Stores, Bank, Boarding House, Doctor, Livery, Implements, Oil Tank, Church, School, Blacksmith, Lumber Yard, 2 Elevators, Hotel, Harness, Shoemaker, Barber, Pool Room, Baker, Board of Trade.

DOT, B.C. (K.V.L.).—Stock raising. Business point, Spence's Bridge, 20 miles west.

DOUGLAS, MAN.—Pop. 150; T. Pop. 400. Farming district. Sand and gravel deposits. Soil, black loam. S. Soil, clay. Water wells, 20 ft. 3 Implements, Butcher, 2 General Stores, Grocery, Blacksmith, Elevator, 2 Lumber Yards, School, Church. **Boarding House, Barber, Doctor, Bank, Pool Room, Garage.**

DOWNEY, B.C.—Mountain area. Business point, Revelstoke, 23 miles west.

DOYLE, B.C.—Lumbering. Business point, Fort Steele, 6 miles south.

DRAKE, SASK.—Pop. 100; T. Pop. 1,000. Farming district. Gravel and sand deposits. 2 General Stores, Hardware, Restaurant, Livery, 2 Implements, Barber, 3 Elevators, Lumber Yard, Oil Tank, Board of Trade, School, Church. **Doctor, Drugs.**

DRIFTPILE, ALTA. (E.D. & B.C.).—Pop. 20. 13 miles west of Kinuso, the business centre. Stock raising. General Store, Blacksmith, Pool Room.

DRINKWATER, SASK.—Pop. 300; T. Pop. 700. Farming district. 2 Hardware, Grocery, Dry Goods, Restaurant, Laundry, 2 Blacksmiths, 2 Implements, Oil Tank, Butcher, Hotel, Churches, Drugs, Harness, Barber, Pool Room, Garage, 2 Coal Yards, 3 Elevators, Lumber Yard, Bank, School, Board of Trade. **Doctor.**

DRUID, SASK.—Pop. 75; T. Pop. 2,000. Farming district. Soil, heavy clay loam. S. Soil, dark clay. Water wells, 225 ft. Hardware, General Store, Livery, Restaurant, Garage, Boarding House, Oil Tank, Butcher, Blacksmith, Pool Room, 2 Elevators, Lumber Yard, Barber, School, High School, Church. **Bank, Doctor, Dentist, Laundry, Jeweller, Baker.**

DRUMHELLER, ALTA.—Pop. 3,000; T. Pop. 8,000. Mixed farming. Coal mining area. 24 Coal mines, Electric Light & Power. Water system, 2 Theatres. 5 Restaurants, 2 Bakers, 3 Barbers, 3 Hardware, 3 Gents' Furnishings, Shoe, 3 Plumbers, Tinsmith, Sheet Metal Works, 2 Cleaning works, 2 Printers, 2 Newspapers, Hospital, Steam Laundry, 2 Tire Repairing, 4 Jewellers, Furniture, 2 Laundries, Bowling, Undertaker, Feed Store, 5 Tailors, 4 Blacksmiths, 2 Electric fixtures, 3 Hotels, Implements, Planing Mill, 2 Contractors, Machine Shop, Photographer, Bicycles, 5 Garages, 5 Butchers, 8 Confectionery, 10 Livery, Draying, 2 Drugs, 2 General Stores, 8 Grocers, 2 Music, Electric welding, 2 Millinery, 4 Shoemakers, 2 Dentists, 5 Pool Rooms, 2 Elevators, 3 Lumber Yards, 3 Banks, 6 Real Estate, 2 Oil Tanks and Warehouse, 3 Doctors, Paint and Decorator, 3 Lawyers, 2 Churches, Board of Trade.

DRYDEN, ONT.—Pop. 1,200; T. Pop. 700. Bee keeping. Mixed farming. Water power, Lumbering, Mining, Electric Light & Power. Soil, clay. Water, Lakes. Pulp and Paper Mill, Nursery and Forest Seeds, 2 Real Estate, 3 Mining Companies, Wholesale Houses, 2 Hotels, 2 Confectioners, Dry Goods, Grocery, Clay Deposits, 2 Restaurants, 3 General Stores, 2 Livery, 2 Hardware, Baker, 3 Builders' Supplies, Gents' Furnishings, Tailor, Blacksmith, Jeweller, Flour and Feed, Printer, Newspaper, 3 Stationers, Dentists, 2 Butchers, Drugs, 3 Electrical Fixtures, 2 Lumber Yards, Bank, Doctor, Public and High School, 3 Churches, Board of Trade, Oil Tank. **Woodworking Factory, Paper Box Factory, Veterinary Surgeon, Tinsmith, Plumber, Brick Yard, Jeweller.**

DRYNOCK, B.C.—Mining. Business point, Ashcroft, 32 miles north.

DUBUC, SASK.—Pop. 250; T. Pop. 800. Farming district. Soil, black loam. S. Soil, clay. Water wells, 20 ft. 2 General Stores, Drugs, Hardware, 2 Implements, Barber, Butcher, 2 Blacksmiths, Restaurant, Harness, 3 Elevators, Lumber Yards, Bank, Doctor, Oil Tank, School, 2 Churches. **Tinsmith, Lawyer, Millinery, Dressmaker, Theatre.**

DUCHESS, ALTA.—Pop. 75. Irrigation farming and stock raising, 3 General Stores, Blacksmith, Livery, Hotel, Pool, Drugs, Garage, Doctor, Bank, Lumber Yard, Elevators.

DUCK CREEK, B.C.—9 miles east of Creston. Fruit growing. Lumbering.

DUCKS, B.C.—Pop. 100; T. Pop. 200. Mixed farming. Stock raising. Soil, light sandy. S. Soil, clay. Water, river. General Stores, School, Church.

DUFROST, MAN.—T. Pop. 115. Farming district. Hotel, Livery, General Store, Implements, Elevator, School.

DUMAS, SASK.—Pop. 45; T. Pop. 500. Farming District. Water wells, 12 ft. General Store, Blacksmith, Livery, Implements, School, Lawyer, Hardware, Pool Room, Dentist, Lumber Yard, Garage, Grocer, Harness, Butcher, Confectionery, Church, Elevator, Coal Yard. **General Store, Implements, Livery, Harness, Drugs, Doctor, Bank, Barber.**

DUNCAN, B.C. (E. & N.).—Pop. 1,200; T. Pop. 5,000. Mixed farming. Dairying, Poultry Raising, Lumbering, Mining, Fruit Growing, Clay deposits. Provincial district offices for Government Departments. Electric Light Plant, Water System, Agricultural Society and Pure Bred Stock Farming. 4 Contractors, Creamery, Laundry, Newspaper and Printer, Greenhouses, Grain House, Hospital, Theatre, Restaurants and Tea Rooms, 6 Garages, Coal Yards, 2 Lumber Yards, 2 Banks, Doctor, 3 Schools, 4 Churches, Board of Trade. All Retail Stores and Business. **Box Factory, Brick Yard, Paint Factory, Cold Storage, Jam Factory.**

DUNELM, SASK.—Pop. 17. Farming district. General Store, Elevator, Lumber Yard. **Implements, Blacksmith.**

DUNFERMLINE, SASK.—Mixed farming. Dairying. Blacksmith, General Store, Elevator.

DUNKIRK, SASK.—Pop. 25; T. Pop. 1,000. Farming district. Sodium Sulphate deposits near here, under development. Grocery, 2 Elevators, Lumber Yards, Coal Sheds, School. **Blacksmith, General Store.**

DUNMORE, ALTA.—Pop. 300; T. Pop. 200. Post office Coleridge, Junction C.P.R. mainline and Crows Nest branch. Natural gas. General Store, Hotel, Elevator, Coal Shed, Livery, Restaurant, School, Church.

DUNSHALT, ALTA.—Irrigated farming. Business point, Tudor, 7 miles east.

DUNSMUIR, B.C. (E. & N.).—Timber. Sawmill. Business point, Union Bay, 20 miles north.

DURWARD, ALTA.—Farming. Stock raising. Business point, Nanton, 5 miles north.

DUTHIL, ALTA.—Rocky Mountain area. Business point, Canmore, 5 miles east.

DUVAL, SASK.—Pop. 150; T. Pop. 1,500. Farming district. Water wells, 45 ft. 2 General Stores, Fruit, Drugs, Hardware, Grocer, 5 Elevators, Lumber Yard, Bank, Hotel, 2 Garages, Oil Tank, Blacksmith, Tinsmith, School, 2 Churches. **Doctor, Barber, Butcher, Lumber Yard.**

DYMENT, ONT.—Small timber. Business point, Dinorwic, 10 miles west. **Saw Mill.**

DYSART, SASK.—Pop. 190; T. Pop. 1,500. Farming district. Soil, clay. Water carted. 5 General Stores, 2 Restaurants, Hotel, 2 Implements, 2 Real Estate, Barber, Pool Room, Oil Tank, 2 Livery, 2 Butchers, 2 Garages, Harness, 4 Elevators, Lumber Yard, Bank, School, 3 Churches. **Drugs, Hardware, Doctor.**

EAGER, B.C.—6 miles east of Cranbrook. Lumbering.

EAGLE RIVER, ONT.—Pop. 50; T. Pop. 100. Soil, clay. Power Plant, Butcher, 3 General Stores, Pulpwood Cutting Plant, School, Church.

EAGLESHAM, ALTA. (E.D. & B.C.).—15 miles east of Grizzly Bear, the nearest business point.

EARL GREY, SASK.—Pop. 254; T. Pop. 1,850. Mixed farming district. Soil, clay loam. S. Soil, clay. Water, artesian well, 220 ft. Electric light, 3 General Stores, 2 Garages, 3 Implements, 4 Real Estate, Hotel, Printer, Newspaper, Livery, 3 Blacksmiths, Hardware, Restaurant, Shoemaker, Confectionery, Bank, 4 Elevators, Barber, Butcher, 2 Lumber Yards, Drugs, Dentists, Doctor, Lawyer. Vet. Surgeon, Oil Tank, School, 4 Churches, Board of Trade. **Millinery, Tailor.**

EARL PIT, ONT.—Timber. Business point, Dryden, 4 miles west.

EAST ARROW PARK, B.C.—On the Arrow Lakes. Reached by C. P. R. steamers from Arrowhead and West Robson. Logging, Fruit ranching and mixed farming. 2 General Stores, Lumber, Shingles.

EASTEND, SASK.—Pop. 650; T. Pop. 5,000. Mixed farming district. Soil, chocolate loam. S. Soil, clay. Water wells, 16 ft. and river. 2 Real Estate, Drugs, Newspaper, Hospital, 4 Livery, 3 Hardwares, Tailor, 2 Pool Rooms, Dentist, 2 Doctors, 3 General Stores, 3 Implements, 2 Barbers, 2 Garages, 2 Butchers, 2 Blacksmiths, 2 Laundry, 3 Restaurants, Jeweller, Bakery, 6 Elevators, 2 Lumber Yards, 2 Banks, Oil Tank, Theatre, School, 2 Churches, Board of Trade, Lignite, Coal deposits, Brick clay and various classes of sand. **Flour Mill, Brick Yard, Pottery Plant.**

EAST SELKIRK, MAN.—Pop.800; T. Pop. 2,000. Farming district. Soil, heavy loam. Clay S. Soil. Water wells, 60 ft. Limestone Quarries. Clay deposits. Electric power available. 5 General Stores. Oil Tank, Elevator, Schools, 3 Churches. **Blacksmith, Implements.**

EBOR, MAN.—Pop. 200; T. Pop. 150. Farming district. Soil, clay. Water wells, 16 ft. Lumber Yard, General Store, Livery, Blacksmith, Elevator, School. **Elevator, Lumber Yard.**

ECHO, SASK.—Farming district, on new branch line 16 miles west of Climax, business point.

ECKVILLE, ALTA.—T. Pop. 800. Mixed farming.

EDGEWATER, B.C.—20 miles from Athalmer. General farming and stock country.

EDGEWOOD, B.C.—Pop. 150. Steamer landing on west side of Arrow Lake, reached by C.P.R. lake steamers between Arrowhead and West Robson. Agriculture, Timber and Mining. General Store, Blacksmith, Doctor, Boarding House, Carpenter, Church, School.

EDISON, ONT.—Brush country. Hunting. Business point, Eagle River, 20 miles east.

EDMONTON, ALTA.—Pop. 68,000. On the north Saskatchewan River. Terminus of the Edmonton, Dunvegan & British Columbia Railway to Peace River, Waterhole, Spirit River and Grande Prairie points. Also of Alberta Great Waterways Railway to Waterways, Fort McMurray, etc. Capital of the Province of Alberta. Modern city with electric power, railway, and abundant water supply. Manufacturing and wholesale distributing centre. Educational centre. Alberta University. Mixed farming centre. Coal, clay, marl, sand and gravel deposits. **Factories and Wholesale Houses.**

EDRANS, MAN.—Pop. 150; T. Pop. 700. Farming district. Clay deposits. Soil, clay. Water, creek. 2 Implements, General Store, Brick Plant, Pool Room, Bank, Board of Trade, Blacksmith, Doctor, School, 2 Churches, **Harness, Barber, Garage, Elevator, Oil Tank, Lumber Yard.**

EHOLT, B.C.—Pop. 25; T. Pop. 100. Mixed Farming. Mining. General, Store, Dairy, Jeweller, Hotel, Draying, School, Church.

ELBOW, SASK.—Pop. 400; T. Pop. 800. Farming district. Soil, black loam. S. Soil, clay. Water, river. Lighting plant. 3 General Stores, Grocer, 3 Implements, Butcher, 2 Hardware, Hotel, 2 Restaurants, Real Estate, 2 Garages, Chopping Mill, Drugs, Stationery, Pool Room, Baker, Tailor, Theatre, Printer, Newspaper, 4 Elevators, Lumber Yards, Bank, Doctor, Lawyer, Vet. Surgeon, Oil Tank, School, 4 Churches. **Strawboard Factory, Creamery, Brick Plant.**

ELCAN, ALTA.—Population, 100. Farming. Coal Mining. Business point, Taber, 4½ miles. 2 Coal Mines, School.

ELDON, ALTA.—Rocky Mountain area. Copper deposits. Business point, Banff, 25 miles east.

ELFROS, SASK.—Pop. 200; T. Pop. 2,000. Mixed farming district. Soil, black loam. S. Soil, clay. Water wells, 12 ft. 4 General Stores, Hardware, Tinsmith, Barber, 2 Coal Sheds, Harness, 2 Drugs, Butcher, Lawyer, Oil Tank, Confectioner, 2 Implements, 4 Elevators, Lumber Yard, Bank, 2 Doctors, Vet. Surgeon, School, 3 Churches. **Newspaper, Flour Mill, Creamery, Garage.**

ELKHORN, MAN.—Pop. 600; T. Pop. 2,500. Mixed farming district. Soil, black loam. S. Soil, clay. Water wells, 10 ft. 3 General Stores, Confectionery, 3 Real Estate, Butcher, Printer, Newspaper, 2 Implements, Jeweller, Drugs, Stationery, Baker, Hotel, Grocer, 3 Elevators, 2 Lumber Yards, Bank, Doctor, Lawyer, Vet. Surgeon, Oil Tank, Creamery, High School, Pubiic School, 3 Churches, Court House, Rinks, Board of Trade.

ELKO, B.C.—Pop. 250; T. Pop. 1,000. Lumbering. Mixed farming. Lumber Mills. Water power. Gravel, sand, marl and copper deposits. 4 Liveries, 4 General Stores, 2 Hotels, Blacksmith, Tobacconist, Garage, Church, School, Board of Trade, Butcher.

ELLERSLIE, ALTA.—Mixed farming. Coal deposits. Business point, Edmonton, 7 miles north.

ELM CREEK, MAN.—Pop. 400; T. Pop. 1,500. Farming district, Soil, clay loam. S. Soil, sandy. Water wells, 100 ft. Electric Light plant. 3 General Stores, Hardware, Hotel, Drugs, Livery, Tinsmith, Pool Room, 3 Elevators, Lumber Yard, 2 Banks, Doctor, Lawyer, Vet. Surgeon, Blacksmith, 2 Restaurants, 2 Oil Tanks, Garage, School, 4 Churches. Doctors.

ELSON, B.C.—Mixed farming. Business point, Salmon Arm, 21 miles east.

ELSTOW, SASK.—Pop. 150; T. Pop. 1,500. Farming district. Soil, clay. Water wells, 20 ft. Gravel deposits. General Store, Hardware, Harness, Pool Room, Boarding House, Drugs, Blacksmith, Stationery, Lawyer, Flour and Feed, 2 Restaurants, Barber, Real Estate, 3 Elevators, Lumber Yard, Bank, Doctor, Oil Tank, School, 2 Churches. **Vet. Surgeon.**

ELVA, MAN.—Pop. 100; T. Pop. 400. Farming district. Soil, sand loam. S. Soil, clay. Water wells, 10 ft. 2 General Stores, 2 Implements, 2 Coal Yards, Barber, Restaurant, 2 Boarding Houses, Blacksmith, 2 Elevators, School, 3 Churches. **Doctor, Bank.**

EMERALD, B.C.—Rocky Mountain area. C.P.R. Lake Chalet. Business point, Field, 4 miles east.

EMERSON, MAN.—Pop. 1,250; T. Pop. 6,000. Farming district. Canadian and United States Customs. Court House, 2 Hotels, Printer, Newspaper, Drugs, 3 General Stores, Implements, 2 Real Estate, 2 Liveries, Furniture, 3 Restaurants, 2 Hardware, Pool Room, Butcher, 3 Garages, Jeweller, Shoemaker, Elevator, Lumber Yard, Bank, 2 Doctors, Dentist, 2 Lawyers, Vet. Surgeon, Oil Tank, 2 Schools, 4 Churches, Immigration Hall, Board of Trade. **Garage, Electric Light Plant, Jeweller.**

EMPRESS, ALTA.—Pop. 400; T. Pop. 3,500. Farming district. Sand and gravel deposits. Divisional Point. General Stores, 2 Hardware, 5 Restaurants, Grocer, Baker, Dry Goods, Painter, Creamery, Barber, Jeweller, Millinery, Real Estate, Drugs, Carpenter, 2 Boarding Houses, Hotel, 2 Pool Rooms, Livery, 6 Garages, 2 Laundries, Printer, Newspaper, 4 Implements, 2 Dairy Products, 2 Draying, Theatre, 2 Blacksmiths, 4 Elevators, 2 Lumber Yards, Dry Goods, Harness, 2 Banks, 2 Doctors, Dentist, 2 Lawyers, Oil Tank, Public and High School, 2 Churches, Board of Trade **Brick Yard, Vet. Surgeon, Flour Mill, Foundry, Tinsmith, Steam Laundry, Sash and Door Factory, Dry Goods.**

ENCHANT, ALTA.—Pop. 250; T. Pop. 350. Farming district. Soil, chocolate loam. Subsoil, clay. 2 General Stores, 2 Livery, Coal Mine, Garage, Pool Room, Harness, Grocer, Barber, 4 Elevators, Lumber Yard, Oil Tank, School, Church. **Garage, Doctor, Restaurant, Implements, General Store.**

ENDERBY, B.C.—Pop. 1,000; T. Pop. 1,000. Lumbering district. Coal deposits. Electric light. Water Power available in area. Municipal water supply. Mixed farming. Fruit growing. Saw Mills, Hotel, Theatre, Printer, Newspaper, Furniture, Grocery, 2 Gents' Furnishings, Dry Goods, 2 Hardware, Confectionery, Tobacconist, Baker, Undertaker, Pool Room, Tailor, 2 Schools, Board of Trade, Livery, Drugs, General Store, Flour and Feed, Hardware, Barber, 3 Garages, 2 Blacksmiths, Butcher, Harness, Shoemaker, Brick Yard, Hospital, Public and High Schools, Lumber Yard, Bank, Doctor, Lawyer, 4 Churches. **Sash and Door Factory, Box Factory, Shingle Mill, Livery, Jeweller, Sawmill.**

ENGEN, SASK.—Farming district. Business point, Saskatoon, 8 miles west.

ENGLISH RIVER, ONT.—Population 35. Water wells, 15 ft. Lumber area. Pulpwood. Fishing.

ENILDA, ALTA. (E.D. & B.C.).—7 miles east of High Prairie, the business centre. Mixed farming. Hay growing district. Soil, black loam. S. Soil, Clay. Water wells, 10 ft. General Store, Hotel. **Blacksmith, Pool Room.**

ENSIGN, ALTA.—Pop. 30; T. Pop. 150. Farming district. Water wells, 60 ft. General Stores, Blacksmith, Restaurant, Board of Trade, 4 Elevators, School, Church **Implements, Bank, Livery.**

ENTERPRISE, B.C.—Mining on Slocan Lake, reached by C. P. R. lake steamers, 8 miles from Slocan City, Population 25.

ENTICE, ALTA.—T. Pop. 100. Coal Mining. Mixed farming Soil, loam, S. Soil, clay. Water wells, 150 ft. Business point, Acme, 12 miles west.

ERICKSON, B.C.—Local resources, ranching and fruit growing. 2 Fruit Warehouses, General Store, Harness, Shoemaker, Saw Mill, School.

ERMINE, SASK.—Farming district. Business point, Kerrobert, 8 miles north.

ERNFOLD, SASK.—Pop. 150; T. Pop. 1,500. Farming district. Soil, chocolate loam. S. Soil, clay. Water wells, 14 ft. 2 General Stores, Furniture, Butcher, 2 Implements, Hotel, Restaurant, Livery, Barber, Pool Room, Blacksmith, Hardware, Laundry, Garage, 4 Elevators, 2 Lumber Yards, 2 Oil Tanks, School, Church. **Doctor, Drugs, Bank, Harness, Shoemaker, Machine Shop.**

ERRIS, B.C. (K.V.L.).—Stock raising. Business point, Princeton, 17 miles west.

ERSKINE, ALTA.—Pop. 200; T. Pop. 3,000. Farming district. Coal, gravel and sand deposits. Soil, black loam. S. Soil, clay. Water wells, 25 ft. Blacksmith, 2 General Stores, Feed stable, Doctor, Board of Trade, Butcher, Drugs, Hotel, 2 Hardware, Real Estate, Barber, Pool Room, Restaurant, Harness, Garage, 2 Elevators, Printer, Newspaper, Bank, 2 Lumber Yard, School, 3 Churches. **Restaurant.**

ESHER, ALTA. (E.D. & B.C.—10 miles southeast of Spirit River, the business centre. Mixed farming. Grain and stock raising district. Timber, School.

ESK, SASK.—Pop. 50; T. Pop. 450. Farming district. General Store, Elevator, 2 Churches. **Restaurant, Boarding House, Barber, Blacksmith, Doctor, Drugs, Chopping Mill.**

ESQUIMALT, B.C. (E. & N.).—Pop. 400. Suburb of Victoria. Naval yards Shipping Port. Dry dock. Shipbuilding. Water power available. Mixed farming. Brass and Iron Foundry, Retail Stores, See Victoria for Industries.

ESSONDALE, B.C.—Suburb of New Westminster. Mixed Truck Farming.

ESTERHAZY, SASK.—Pop. 550; T. Pop. 4,500. Farming district. Hardware, Hotel, 4 General Stores, Livery, 2 Implements, Jeweller, Butcher, Flour Mill, Drugs, Printer, Newspaper, Dentist, 2 Garages, 4 Elevators, Lumber Yard, Bank, Doctor, 2 Lawyers, 2 Oil Tanks, School, 2 Churches, Board of Trade. **Vet. Surgeon, Cheese Factory, Dressmaker, Jeweller, Milliner.**

ESTEVAN, SASK.—Pop. 3,000; T. Pop. 5,000. Farming district. Soil, clay loam. S. Soil, clay. Lignite coal deposits. Coal Mining. Clay, sand and gravel deposits. Power and light plants. Water Works, 2 Brick Plants, Bottling Works, Implements, Warehouses, 2 Hotels, Livery and Transfer, 2 Garages and Machine Shop, Printer, Newspaper, Nurseries, Creamery, 5 Elevators, 3 Lumber Yards, 3 Banks, 3 Doctors, Court House, Lawyers, Hospital, Schools and Collegiate, 2 Vet. Surgeons, Churches, Board of Trade, Retail Stores, Oil Tank. **Oil Tank, Wholesale Houses, Cold Storage, Planing Mill, and Manufacturing Plants.**

ESTUARY, SASK.—Pop. 200; T. Pop. 300. Farming district. Soil chocolate loam. S. Soil, clay. Water wells, 27 ft. Electric Light Plant, Restaurants, 2 Livery, 3 Elevators, Lumber Yards, Hotel, Oil Tanks, Schools, 3 Churches, Board of Trade. **Flour Mill, Machine Shop, Doctor, Vet. Surgeon, General Store.**

ETZIKOM, ALTA.—Pop. 125; T. Pop. 5,000. Farming district. Coal Mining. Soil, chocolate loam. S. Soil, clay. Flowing well, 720 ft. Garages, Livery, 4 Implements, 3 General Stores, 2 Hardware, 2 Restaurants, Harness, Butcher, Blacksmith, Real Estate, Hotel, Boarding House, Lawyer, 4 Elevators, 3 Lumber Yards, Bank, 2 Oil Tanks, School, Church, Board of Trade. **Doctor.**

EUSTON, SASK.—Farming district. Business point, Craven, 3 miles south.

EVANS CREEK, B.C.—On Slocan Lake route between Roseberry and Slocan City. C.P.R. lake steamers. 4 miles north of Slocan. Sawmill.

EVESHAM, SASK.—Pop. 65; T. Pop. 1,000. Farming district. Soil, sandy loam. S. Soil, clay. Water wells, 20 ft. 2 General Stores, 4 Elevators, Lumber Yards, 2 Schools. **General Store, Garage, Doctor, Dentist, Laundry, Drugs, Harness, Shoemaker, Bank.**

EWART, MAN.—Pop. 25. Farming district. Soil, black loam. S. Soil, clay. Water wells, 200 ft. General Store, Blacksmith, Coal Yard, Implements, Elevator, Lumber Yard, School, Church. **Harness, Garage, Implements.**

EWING, B.C.—Okanagan Valley. Steamer line. 8 miles south of Sunnywold. Fruit growing district.

EXON, SASK.—Farming district. Business point, Weyburn.

EXPANSE, SASK.—Pop. 150: T. Pop. 1,000. Farming district. Soil, clay. S. Soil, heavy clay. Water wells, 12 ft. 2 General Stores, Butcher, 2 Implements, Garages, Pool Room, Drugs, Blacksmith, 2 Elevators, Bank, Doctor, Vet. Surgeon, Oil Tank, School, Church.

EXSHAW, ALTA.—Pop. 150; T. Pop. 50. Mountainous district. Limestone deposits. Cement Plant. Water supply, mountain springs. General Store, School, 2 Churches.

EYEBROW, SASK.—Pop. 300; T. Pop. 900. Farming district. Soil, chocolate loam. S. Soil, clay. Water wells, 30 ft. Sand and gravel deposits. Electric Light Plant. 2 Butchers, Hardware, Livery, Harness, 2 Draying, 2 General Stores, Drugs, Printer, Newspaper, Baker, Grocer, Dry Goods, Board of Trade, Hotel, 2 Restaurants, Barber, Pool Room, 3 Implements, 3 Garages, 2 Blacksmiths, 5 Elevators, Lumber Yard, Bank, Doctor, Oil Tank, School, Church. **Dentist, Vet. Surgeon, Flour Mill, Machine Shop, Cement Block Plant.**

FAIRLIGHT, SASK.—Pop. 190; T. Pop. 1,500. Farming district. General Store, 2 Grocers, 2 Implements, Blacksmith, Hardware, Bank, Harness, Lumber Yard, Garage, Butcher, 3 Elevators, School, 2 Churches, **Baker, Doctor, Oil Tank.**

FALCON, SASK.—Farming district. Business point, Wolseley, 4 miles west.

FALHER, ALTA. (E.D. & B.C.).—T. Pop. 500. Mixed farming and stock raising district. Bank, Butcher, General Stores, Hotel, Oil Tank, Drugs, Barber, Doctor, Hardware, Implements, Pool Room, Blacksmith, School, Baker, Restaurant, Laundry, Livery, Lumber Yard, Board of Trade. **Elevator.**

FALLISON, MAN.—Farming district. Business point, Snowflake, 9 miles east.

FANNY BAY, B.C. (E. & N.).—Timber. Shingle Mill, School, Mixed farming.

FANNYSTELLE, MAN.—Pop. 200; T. Pop. 1,500. Grain growing district Soil, black loam. Water wells, surface. 2 General Stores, Butcher, Blacksmith, 4 Implements, Machine Shop, 2 Elevators, Lumber Yards, 2 Garages, Restaurant, 2 Oil Tanks, School, 2 Churches. **Boarding House.**

FARRINGTON, B.C.—A steamer landing on Kootenay Lake. Fruit growing farming and mining. Business point, Nelson.

FARRON, B.C.—Pop. 15; T. Pop. 10. Mountain district. Mining. Business point, Grand Forks, 36 miles west.

FASSIFERNE, B.C.—5 miles west of Cranbrook.

FAULDER, B.C. (K.V.L.).—Stock raising. Sawmill, Box Factory, Lumbering, Fruit Growing.

FAUNA, SASK.—Stock raising district. Business point, Waldeck, 5 miles west.

FAUQUIER, B.C.—Pop. 40. On east side of Arrow Lakes. Reached by steamers of C.P.R. between West Robson and Arrowhead. Fruit growing, lumbering and stock raising. Mining. **General Store.**

FAUST, ALTA. (E.D. & B.C.).—Pop. 20. On Lesser Slave Lake. 8 miles west of Kinuso, the business centre, Fishing, Fish Warehouse.

FAWCETT. ALTA. (E.D. & B.C.)—Pop. 40. Mixed farming. Coal deposits. Hardware, Boarding House, Carpenter, General Store, Blacksmith, School.

FEDERAL, ALTA.—Pop. 25; T. Pop. 150. Mixed farming district. Soil, clay loam. S. Soil, clay. Water wells, 40 ft. General Store, Wholesale Flour Store, 2 Elevators, Lumber Yard. **Implements, General Store.**

FENWICK, B.C.—8 miles from Fort Steele, business point. Farming.

FERNIE, B.C.—Pop. 5,000; T. Pop. 3,000 (at Coal Creek and West Fernie). Coal Mining district. Lumbering area. Provincial Electoral District Office, Registrar, Provincial Police. Customs. Inland Revenue. Land Registration district. Contractors, Mining Division, District Offices, Court House, Electric Light and Power, Hospital, Collieries, Bakery, Brewery, Newspaper, 9 Hotels, 3 Theatres, 3 Cartage, 4 General Stores, 3 Garages, 2 Wholesale Grocers, 5 Confectionery, Hardware, 2 Meats, 3 Lumber Yards, 2 Sawmills, 3 Banks, 4 Doctors, 2 Dry Goods, 2 Dentists, 2 Lawyers, 4 Schools, High School, 7 Churches, Board of Trade, Boarding House. **Box Factory, Wholesale Houses, Vulcanizing.**

FERROUX, B.C. (K.V.L.).—Lumbering. Business point, Midway, 44 miles.

FERTILE, SASK.—Farming district. Business point, Storthoaks, 7 miles west.

FIDDICKS, B.C. (E. & N.).—Coal mining area. Business point, South Wellington, 1 mile north.

FIELD, B.C.—Pop. 300; T. Pop. 100. Rocky Mountain area. Big game district. Mining. Fishing. Mountain spring water supply. In Yoho Government Park. Tourist centre. Mountain climbing, School, 2 Churches, 2 Oil Tanks, 2 General Trading Co's., Butchers, Drugs, Doctor.

FIFE, B.C.—Pop. 39. Lime Rock Quarries. Lumbering. 2 Lumber Yards, 2 General Stores.

FILLMORE, SASK.—Pop. 240; T. Pop. 1,000. Farming district. Soil, black loam. S. Soil, clay. Water wells, 40 ft. Butcher, Drugs, 3 Implements, 4 General Stores, Hotel, 2 Hardware, Real Estate, Baker, Lawyer, Board of Trade, Printer, Newspaper, 4 Livery, 2 Blacksmiths, 2 Garages, Barber, Pool Room, 5 Elevators, Lumber Yards, Bank, 2 Doctors, Vet. Surgeon, Oil Tank, School, 3 Churches. **Dentist, Lawyer.**

FINCASTLE, ALTA.—Farming, ranching, coal deposits. Business point, Taber, 6 miles west.

FINDLAY, MAN.—. Pop. 250. Farming district. Soil, sandy loam, S. Soil, clay. Water wells, 20 ft. General Store, School. **Garage, Barber.**

FLEET, ALTA.—Pop. 50. Farming district. Soil, clay loam. Water wells, 15 ft. 2 General Stores, Grocer, Blacksmith, Hardware, Hotel, Implements, 2 Oil Yards, 3 Elevators, Lumber Yard, 2 Schools, **Bank, Boarding House.**

FLEMING, SASK.—Pop. 300; T. Pop. 1,000. Farming district. Water wells. General Stores, 2 Butchers, Hardware, Barber, Pool Room, Hotel, 3 Livery, 2 Blacksmiths, Shoemaker, Harness, 2 Implements, Draymen, 3 Elevators, Drugs, 2 Garages, Lumber Yard, Bank, Doctor, Oil Tank, School, 3 Churches.

FINMARK, ONT.—Pop. 130. Clay deposits. Soil, clay. General Store, Sawmill. Brush country. Agricultural land when cleared.

FINTRY, B.C.—On Okanagan Lake. Fruit growing. Business point, Kelowna.

FIR, B.C.—Lumbering. Mining. Business point, Cranbrook, 12 miles.

FIRLANDS, B.C.—8 miles north of Athalmer (Columbia Valley). Mining.

FISHERMAN, B.C.—Mixed farming. Business point, Grand Forks, 6 miles east.

FITZGERALD, ALTA.—Farming district. Business point, Seven Persons, 4½ miles west.

FITZGERALD, B.C. (E. & N.).—Mountain area. Timber. Business point, Victoria, 20 miles south.

FLATBUSH, ALTA. (E.D. & B.C.).—Nearest business point, Fawcett, 19 miles south. Farming and stock raising. Lumbering.

FLAT CREEK, B.C.—Mountain area. Mining. Business point, Revelstoke, 32 miles west.

FLOORS, MAN.—Mixed farming district. Business point, Oak River, 6 miles west.

FLORAL, SASK.—Farming district. Elevator. Business point, Saskatoon, 3 miles west.

FOAM LAKE, SASK.—Pop. 405; T. Pop. 600. Farming and stock raising. 5 General Stores, 2 Hardware, Hotel, 2 Cafes, Confectionery, Drugs, 5 Implements, Laundry, Jeweller, 4 Garages, 2 Livery, Pool Room, Barber, 2 Blacksmiths, Machinist, Harness, 2 Real Estate, 2 Butchers, 5 Elevators, 2 Lumber Yards, 2 Vet. Surgeons, 2 Milliners, 2 Banks, Doctor, Dentist, Lawyer, 2 Oil Tanks, Schools, 3 Churches, Board of Trade. **Boarding House, Flour Mill, Vet. Surgeon, Newspaper, Furniture.**

FOOTE, MAN.—Mixed farming district. Business point, Stonewall, 5 miles south.

FORDE, B.C.—Mountain area. Farming. Lumbering. Business point, Golden.

FOREMOST, ALTA.—Pop. 400; T. Pop. 4,000. Mixed farming district. Soil, clay loam. 3 General Stores, Hardware, Harness, Butcher, 3 Real Estate, 2 Livery, Blacksmith, 4 Implements, 2 Garages, Drugs, Contractors, 2 Transfers, Live Stock Buyer, Coal Mines, Boarding House, 2 Barbers, 2 Pool Rooms, 5 Restaurants, Printer, Bank, Tailor, Laundry, Confectionery, Hospital, 5 Elevators, 2 Lumber Yards, Doctors, Lawyer, Vet. Surgeon, Oil Tank, School, 2 Churches, Board of Trade. **Flour Mill, Dressmaker.**

FORGET, SASK.—Pop. 200; T. Pop. 1,000. Farming district. Soil, black loam. S. Soil, clay. Water wells, 30 ft. 4 General Stores, Board of Trade, 2 Implements, Grocer, Hotel, 2 Hardware, Garage, Livery, Blacksmith, 3 Elevators, Lumber Yard, 3 Schools, 2 Churches. **Doctor, Bank.**

FOREST GLEN, B.C.—A steamer landing on the C.P.R.-Columbia River water route. Business point, Nakusp, 13 miles north.

FORREST, MAN.—Pop. 250. T. Pop. 400. Mixed farming district. 9 miles north of Brandon. Soil, black loam. General Store, Blacksmith, 2 Elevators.

FORSELAND, SASK.—Farming district. Business point, Colonsay, 4 miles north.

FORT GARRY, MAN.—Old Fort on Red River. 19 miles north of Winnipeg. Market gardening.

FORT STEEL, B.C.—Pop. 300; T. Pop. 150. On Kootenay River. Fruit growing. Mining. Lumbering. Saw Mills, General Store, Confectionery, Hotel, Grocer, Garage, School, 3 Churches.

FORTUNE, SASK.—Pop. 50; T. Pop. 400. Farming district. General Store, 2 Elevators, School, Church, **Lumber Yard, Bank, Restaurant, Oil Tank.**

FORT WHYTE, MAN.—Mixed farming. Market gardening. 9 miles south of Winnipeg.

FORT WILLIAM, ONT.—Pop. 20,000; T. Pop. 20,000. This city and *Port Arthur* are within three miles and constitute a population of some 55,000 people. At the head of lake navigation and on Lake Superior. Kaministiquia River. Electric power. Lake Terminus. All modern facilities. Shipbuilding. Pulp and Paper Mills. Terminal elevators. Manufacturing and wholesale centre. Iron ore, clay, sand, marl, pulpwood, timbering in area. Lake fishing. Large grain shipping terminals. Large coal handling centre. Opening for **Factories and Wholesale Houses, Agricultural and Mineral Developments.**

FOSSETT, B.C.—Mixed farming. Fruit growing. Business point, Sicamous, 4 miles north.

FOSTHALL, B.C.—A steamer landing on the C.P.R.-Columbia River water route. Business point, Nakusp, 5 miles south.

FOXWARREN, MAN.—Pop. 250; T. Pop. 600. Farming district. Soil, clay loam. S. Soil, clay. Water wells, 35 ft. Hardware, Livery, 2 Confectionery, Theatre, Carpenter, 2 Painters, Blacksmith, 3 Implements, General Stores, Restaurant, Pool Room, Butcher, Lawyer, Doctor, Barber, Tailor, Grocer, Drugs, Harness, Hotel, 4 Elevators, Lumber Yard, Bank Oil Tank, School, 3 Churches. **Vet. Surgeon, Boarding House.**

FRAINE, B.C.—Mining. Business point, Nelson, 12 miles east.

FRANCIS, SASK.—Pop. 250; T. Pop. 2,000. Agricultural district. Soil, clay. S. Soil, clay. Water piped from springs. Drugs, 2 Implements, Pool Room, 2 General Stores, 2 Garages, Hardware, 2 Blacksmiths, Butcher, 2 Livery, Barber, Confectionery, Undertaker, 4 Elevators, Lumber Yards, Bank, Doctor, Vet. Surgeon, Oil Tank, School, High School, Church. **Furniture, Gents' Furnishings, Flour Mill, Hotel.**

FRANK, ALTA.—Pop. 350; T. Pop. 25. Coal mining area. Water piped from mountain streams. 2 General Stores, Garage, 2 Schools, Butcher, Confectionery, Churches. Lime rock deposits. **Collieries, Mining.**

FRANKLIN, MAN.—Pop. 125; T. Pop. 1,000. Farming district. Soil, black loam. S. Soil, clay. Water wells, 20 ft. Hardware, 2 General Stores, Jeweller, Confectionery, Garage, Blacksmith, Dressmaker, Boarding House, 2 Elevators, Bank, School, Churches. **Oat Meal and Flour Mill, Doctor, Butcher, Harness, Lumber Yard.**

FRASER, B.C.—On Kootenay Lake, C.P.R. steamer route. Business point, Nelson. Lumbering and fruit growing.

FRASER MILLS, B.C.—Pop. 900. Lumbering. Sawmills. 2 Sash and Door Factories. Doctor.

FRASERWOOD, MAN.—Pop. 50; T. Pop. 400. Ranching district. Water wells, surface. Farming district. 4 General Stores, Barber, Pool Room, Lumber Yard, Church, 2 Schools. **Boarding House.**

FREEMANTLE, SASK.—Mixed farming. Business point, Carlyle, 5 miles west.

FROBISHER, SASK.—Pop. 160; T. Pop. 300. Farming district. Soil, clay loam. S. Soil, clay. Water wells, 20 ft. 2 Hardware, 2 General Stores, Butcher, Restaurants, 3 Implements, Real Estate, Blacksmith, 2 Grocers, 4 Garages, Gents' Furnishings, Shoemaker, 3 Elevators, 3 Lumber Yards, Bank, Doctor, Oil Tank, School, Church. **Drugs, Vet. Surgeon, Stationery, Harness.**

FRONTIER SASK.—Farming district, on new branch line, 9 miles west of Climax, the business point.

FROUDE, SASK.—Pop. 50; T. Pop. 800. Grain growing district. Soil, clay loam. S. Soil, clay. Water wells, 20 ft. General Stores, Butcher, Oil Tank, Barber, Bank, Hardware, 2 Implements, Blacksmith, Restaurant, Livery, 2 Elevators, Church, School. **Boarding House, Lumber Yard, Doctor.**

FRY CREEK, B.C.—A steamer landing on C.P.R. water route. Fruit growing. Business point, Kaslo, 11 miles south.

FRYS, SASK.—Mixed farming. Business point, Redvers, 5 miles west.

FUSHIMI, SASK.—Farming district. Business point, Pilot Butte, 5 miles east.

FUSILIER, SASK.—Pop. 42; T. Pop. 375. Farming district. 2 General Stores, Implements, Livery, Hardware, Hotel, Restaurant, 3 Elevators, Lumber Yard, 3 Coal Sheds, School, Sodium Sulphate deposits under development. **Bank, Barber, Pool Room, Restaurant.**

GADSBY, ALTA.—Pop. 270; T. Pop. 1,700. Farming district. Soil, loam. S. Soil, clay. Water wells, 75 ft. Coal Mines, General Stores, 2 Restaurants, Hardware, 2 Implements, 2 Real Estate, 2 Livery, Harness, Butcher, Vulcanizing, 2 Garages, Drugs, Blacksmith, 3 Elevators, 2 Lumber Yards, Bank, Doctor, Oil Tank, Dentist, School, Church. **Dairy.**

GAINSBOROUGH, SASK.—Pop. 300; T. Pop. 600. Farming district. Soil, clay loam. S. Soil, clay. Water, creek and shallow depth wells. 2 Hardware, General Store, 2 Groceries, Bakery, 2 Blacksmiths, Livery, Garage, Tinsmith, 2 Butchers, Board of Trade, Harness, Gents' Furnishings, Printer, Newspaper, 4 Elevators, Lumber Yard, Bank, Doctor, School, 2 Churches.

GALLOWAY, B.C.—Lumbering. Mining. General Store, Sawmill.

GAP, ALTA.—Rocky Mountain area. Entrance to Mountains. Lime deposits. Business point, Canmore, 5 miles west.

GARSON, MAN.—T. Pop. 600. Farming district. Sandstone deposits. Sandstone quarries, 4 General Stores, Livery, 3 Boarding Houses, Lumber Yard, School, 2 Churches. **Bank, Doctor.**

GARWOOD, SASK.—Farming district. Business point, Weyburn, 4 miles north.

GASCOIGNE, SASK.—Farming district. On new branch line, 18 miles southwest of Leader.

GATINE, ALTA.—Mixed farming. Soil, brown loam. S. Soil, clay. Water wells, 300 ft. Coal deposits. Business point, Kirkpatrick, 5 miles east.

GAUTIER, MAN.—Farming district. Business point, Rapid City, 3 miles east.

GELLATLY, B.C.—On Okanagan Lake. Steamer port of call. Fruit growing. Vegetable growing. Fruit packing house.

GENELLE, B.C.—Business point, Trail, 1 mile south.

GENEST, MAN.—Farming district. Business point, Portage la Prairie, 6 miles east.

GERRARD, B.C.—Pop. 40. Timber area. Mining. Government Fish Hatchery, Saw Mill, Lumber Yard, Hotel, General Store. **Butcher, Blacksimth, Baker, Boat Builder.**

GHENT, ALTA.—Farming district, 2 miles east of Lethbridge.

GIBBS, SASK.—Pop. 20; T. Pop. 300. Farming district. Soil, black loam. S. Soil, clay. 2 Elevators, Hardware, School, Church, General Store. **Blacksmith, Lumber Yard.**

GIEGERICH, B.C.—Mining. Business point, Kaslo, 19 miles east.

GILBERT, ONT.—Brush country. Business point, Vermillion Bay, 8 miles east.

GILPIN, B.C.—Mixed farming. Fruit growing. Business point, Grand Forks, 7 miles west.

GIMLI, MAN.—Pop. 600; T. Pop. 2,500. On Lake Winnipeg. Flowing wells, 120 ft. Mixed Farming. Lumbering. Fishing. Summer Resort. Wholesale Fish Warehouse, Implements, Livery, Undertaker, 2 Bakers, 2 Butchers, 6 General Stores, Restaurant, 2 Lumber Yards, Bank, School, 2 Churches. **Creamery, Pulp Mill, Hotel, Drugs, Doctor.**

GINOL, B.C.—On Kootenay Lake. Business point, Nelson. Lumbering.

GIROUXVILLE, ALTA. (E.D. & B.C.).—T. Pop. 400. 8 miles west of Donnelly, the business centre. Mixed Farming. Hotel, General Store, Butcher, Baker, Elevator, Grain Warehouse, Boarding House, Doctor.

GLACIER, B.C.—Mountain area. C.P.R. Hotel. General Store. Business point, Revelstoke, 40 miles west.

GLADE, B.C.—Mixed farming. On Columbia River. Business point, Castlegar, 10 miles west.

GLADSTONE, MAN.—Pop. 800; T. Pop. 1,500. Mixed farming district. Soil, sandy loam. S. Soil, black. Water wells, 76 ft. Hotels, Hospital, Rinks, Printer, Newspaper, Contractor, Photographer, 2 General Stores, Drugs, Real Estate, Baker, Gents' Furnishing, Harness, 2 Hardware, 2 Draying, 3 Confectioneries, 3 Implements, Butcher, Furniture, Livery, 2 Garages, 2 Barbers, Jeweller, 3 Elevators, Flour Mill, Lumber Yard, 2 Banks, 2 Doctors, 2 Lawyers, Dentist, 2 Vet. Surgeons, 2 Oil Tanks, School and High School, 3 Churches, 2 Pool Rooms, Board of Trade, Sash and Door Factory. **Brick Yard, Photographer.**

GLADWIN, B.C.—Mining. Business point, Ashcroft, 41 miles north.

GLASNEVIN, SASK.—Pop. 25. Farming district. General Store, Blacksmith, Coal Yard, Elevator. **Implements, Bank, Lumber Yard, Barber, Elevator.**

GLEICHEN, ALTA.—Pop. 850; T. Pop. 2,000. Irrigated farming district. Electric light. Agricultural School. Printer, Newspaper, Harness, 3 Implements, 2 Hardware, 3 Transfers, Livery, Baker, Tinsmith, Hotel, 2 Drugs, 2 General Stores, Gents' Furnishing, Shoemaker, Tailor, Barber, Pool Room, 3 Garages, 2 Banks, Butcher, Theatre, 2 Auto. Accessories, 2 Blacksmiths, 5 Elevators, 2 Lumber Yards, 2 Doctors, Lawyer, 2 Dentists, Vet. Surgeon, Board of Trade, 2 Oil Tanks, School, 3 Churches. **Beet Sugar Factory, Packing Plant, Creamery, Market Gardeners, Flour Mill, Flax Mill, Oatmeal Mill.**

GLENBORO, MAN.—Pop. 650; T. Pop. 1,000. Farming district. Soil sandy. S. Soil, clay. Water wells, 25 ft. Baker, Drugs, Confectionery, Butcher, Livery, Printer, Newspaper, 2 General Stores, Hardware, Harness, Hotel, 2 Implements, Restaurant, Toy Factory, Shoestore, Dry Goods, Shoemaker, Dentist, 2 Garages, Blacksmith, 3 Elevators, Lumber Yard, 2 Banks, Doctor, 2 Lawyers, Vet. Surgeon, Oil Tank, School, 3 Churches, Board of Trade. **Grist Mill, Creamery, Flour Mill.**

GLENBOW, ALTA.—Mixed farming. Sandstone quarries, General Store. Business point, Cochrane, 4 miles west.

GLEN EWEN, SASK.—Pop. 250; T. Pop. 800. Farming district. Soil, black loam. Water wells, 200 ft. Hotel, Hardware, Barber, Pool Room, Butcher, 2 General Stores, Drugs, Real Estate, 2 Implements, Livery, Coal Yard, Harness. Blacksmith, Oil Tank, Photographer, Garage, 4 Elevators, School, 2 Churches, Board of Trade. **Doctor, Vet. Surgeon, Baker, Drugs, Lumber Yard, Bank, Restaurant.**

GLENFIR, B.C. (K.V.L.)—Mountainous district. Business point, Penticton, 17 miles south.

GLENLILY, B.C.—5 miles south of Yahk. Farming and Lumbering.

GLENOGLE, B.C.—Mountain area. Lumbering, Mining. Business point, Golden, 7 miles west.

GLENSIDE, SASK.—Pop. 175; T. Pop. 800. Farming district. Clay and gravel deposits. Soil, black loam. S. Soil, clay. Water, surface wells. General Stores, 3 Implements, 2 Blacksmiths, Harness, Garage, Confectionery, Real Estate, 5 Elevators, Church, Coal Yards, Lumber Yards, Bank, Oil Tanks, **Doctor, Drugs, Butcher, Vet. Surgeon, Bank.**

GLEN WALKER, B.C. (K.V.L.)—Ranching, Lumbering. Business point, Merritt, 9 miles.

GLOSSOP, MAN.—Farming district. Business point, Newdale, 5 miles east.

GOATFELL, B.C.—5 miles west of Yahk. Lumbering.

GOLDEN, B.C.—Pop. 800; T. Pop. 4,000. At head of Columbia Kootenay Valley. Provincial Government District Offices for Police, Customs, Lands, Registrar, Court House, Lumbering, Saw Mills, Mining, Farming, 3 General Stores, Drugs, Gents' Furnishing, Milliner, Real Estate, Flour and Feed, Garage, Tailor, Transfer, Restaurant, Blacksmith, Painter, Harness, Dairy, Laundry, Creamery, Jeweller, Butcher, 2 Barbers, Theatre, Pool Room, Lumber Yards, 2 Banks, Doctor, Baker, 2 Dry Goods, Shoemaker, Confectionery, Dentist, Lawyer, Public and High School, 4 Churches, Board of Trade, Hotel, Printer, Newspaper, Sash and Door Factory, Hospital, **Steam Laundry.**

GOLD HILL, B.C.—Mining, farming. Hotel. Business point, Lardeau, 19 miles south.

GOLDIE CREEK, B.C.—Farming, Fruit growing. Business point, Lake Windermere, 4 miles north.

GOLDSTREAM, B.C. (E. & N.)—Reservoir for Victoria and Esquimalt, Water supply. Business point, Victoria, 10 miles east. Hotel, General Store, School.

GONOR, MAN.—Mixed farming. Market gardening. Potato growing. Business point, Bird's Hill, 8 miles south.

GOODLANDS, MAN.—Pop. 110; T. Pop. 400. Farming district. Soil, black loam. S. Soil, clay. Water wells, 30 ft. 2 General Stores, Hardware, Blacksmith, 3 Elevators, Lumber Yard, Bank, School, 2 Churches. **Doctor, Drugs, Baker, Barber, Confectionery, Butcher, Harness.**

GOUVERNEUR, SASK.—Pop. 37; T. Pop. 400. Farming district. Livery, Board of Trade, 2 General Stores, Lumber Yard. 4 Elevators, Church, **Hardware, Bank, Blacksmith, Livery.**

GOVAN, SASK.—Pop. 700; T. Pop. 3,000. Farming district. Soil, clay loam. S. Soil, clay. Water wells, 40 ft. Electric light plant. 2 Hardware, 5 General Stores, Drugs, Printing, Newspaper, Sash and Door Factory, 4 Real Estate, 2 Machine Shops, 2 Garages, Shoemaker, Auctioneers, 2 Barbers, 2 Pool Rooms, 2 Restaurants, Harness, 3 Implements, Jeweller, 2 Blacksmiths, Hotel, 2 Livery, 3 Carpenters, 2 Butchers, 4 Elevators, 2 Lumber Yards, 4 Coal Yards, Music Store, Rinks, 2 Banks, 2 Doctors, Lawyers, Dentist, Vet. Surgeon, Oil Tank, School, High School, 4 Churches.

GOVENLOCK, SASK.—Pop. 100; T. Pop. 500. Farming district. Soil, chocolate loam. Spring water. General Store, Butcher, Pool Room, Hotel, Implements, 2 Restaurants, Blacksmith, 2 Elevators, 2 Lumber and Coal Yards, Vet. Surgeon, School.

GRAHAM, B.C.—On C.P.R. Lake & River service between Arrowhead and West Robson. Business point, East Arrow Park, 4 miles north.

GRAHAMS, B.C. (K.V.L.)—Lumbering, Mining. Business point, Grand Forks, 6 miles south.

GRAINER, SASK.—Mixed farming district. Business point, Wolseley, 5 miles east.

GRAND COULEE, SASK.—Pop. 60; T. Pop. 100. Farming district. Soil, heavy clay loam. Water wells, 150 ft. General Store, 3 Elevators, 2 Oil Tanks, 2 Lumber Yards, School, Church. **Grocery.**

GRANDE POINT, MAN.—Farming, 10 miles south of Winnipeg.

GRAND FORKS, B.C.—Pop. 1,500; T. Pop. 2,000. Timber. Mining. Fruit growing. Stock raising. Government Irrigation scheme in district. Water power available. Electric Light. Smelters. Manufacturing centre. Provincial Goverment Divisional Offices for Land, Police, Mining, Registrar, County Court, Customs, Box Factory, Iron Works, Planing Mills, Creamery, 5 Hotels, Nurseries, 2 Newspapers, Cement Works, 2 Saw Mills, Sash and Door Factory, Theatre, Hospital, Garage, Brewery, Lumber Yard, 2 Banks, 2 Doctors, Dentist, School and High School, 5 Churches, Board of Trade, 30 Retail Stores. **Pulp Mill, Jam Factory, Butter Factory, Sugar Beet Factory, Restaurant, Fruit Cannery.**

GRAND PRAIRIE, ALTA. (E.D. & B.C.)—Pop. 1,000; T. Pop. 20,000. Mixed Farming. Water power available. Soil, black loam. S. Soil, clay. Coal, clay, limestone deposits. Pulp wood area. Game and Fishing. Electric Light and Power Plant. Hospital, Theatre, Planing Mill, Dairy, 3 Elevators, 3 Lumber Yards, 5 Banks, Doctor, Brickyard, 2 Dentists, 3 Lawyers, Vet. Surgeon, Oil Tank, School and High School, 3 Churches, Board of Trade, Dominion Govt. Land and Inspection Office, R.C.M.P. and Provincial Police Barracks, Court House, Printer, Newspaper, 4 General Wholesale Houses, 4 General Stores, 3 Hardware, 3 Grocers, Photographer, 2 Butchers, 3 Pool Rooms, 4 Confectioneries, 2 Jewellers, Baker, 4 Restaurants, 4 Real Estate, 2 Drugs, 2 Laundries Barber, Transfer, Storage, 3 Hotels, Coal and Wood, Blacksmith, Shoemaker, Harness, Tailor, Undertaker, Cleaners, 4 Implements, 3 Men's Furnishings.

GRANITE, B.C.—Ranching, Lumbering. Business point, Nelson, 4 miles east.

GRANTA, ALTA.—Irrigated farming. Business point, Bassano, 6 miles south.

GRANTHAM, ALTA.—Mixed farming and Ranching. Business point, Retlaw, 11 miles west.

GRANUM, ALTA.—Pop. 400; T. Pop. 1,000. Farming district. Soil, clay loam. Subsoil, clay. Water wells, 80 ft. 4 Restaurants, Harness, Flour and Feed, Hardware, 2 General Stores, Livery, Drug, Shoemaker, Butcher, 2 Groceries, 2 Poolrooms, 2 Blacksmiths, Vulcanizing, Hotel, 5 Elevators, Lumber Yard, 2 Banks, 3 Garages, Doctor, Oil Tank, 2 Churches, School, Board of Trade. **Dry Goods, Flour Mill, Vet. Surgeon.**

GRASSY LAKE, ALTA.—Pop. 200; T. Pop. 2,000. Farming district. Coal, sand, brick, clay deposits. Silica Sand. Natural Gas. Coal mining. Soil, sandy loam. Water wells, 30 ft. Hotel, General Store, Hardware, Implements, Confectionery, Garage, Blacksmith, 2 Butchers, Livery, Grocer, 3 Elevators, Lumber Yard, Oil Tank, School, 2 Churches. **Lawyer.**

GRAY CREEK, B.C.—Pop. 52. Kootenay Lake Steamer Point. Fruit growing. Lambert Cherries, McIntosh Red and Wagner Apples. Poultry raising. 3 General Stores, School. **Fruit Farmers, Poultry Raising.**

GRAYSON, SASK.—Pop. 250; T. Pop. 2,000. Farming district. Soil, sandy loam. S. Soil, dark clay. Water wells, 30 ft. 3 General Stores, 2 Hardware, Pool Room, 2 Garages, Hotel, Blacksmith, Restaurant, Livery, Drugs, 2 Elevators, 2 Lumber Yards, Grocer, Bank, 2 Schools, 2 Churches. **Shoemaker, Doctor.**

GREELY, B.C.—Mountain area. Lumbering, Farming. Business point, Revelstoke, 6 miles west.

GREENSLIDE, B.C.—Mixed farming. Business point, Revelstoke, 9 miles north.

GREENWOOD, B.C.—Pop. 500; T. Pop. 400. Mining, Smelting district. Timber. 2 Saw Mills, Logging, Power Plant and Line, Prov. Govt. Agent, Gold Commissioner Mining District, Land Titles Office, and Registrar, Court House, Customs, School, High School, 4 Churches, Butcher, Gents' Furnishings, Plumber, 3 Hotels, Printer, Newspaper' Hardware, Garage, Shoemaker, Drugs, 2 Grocers, Doctor, Board of Trade, Furniture, Livery, Dry Goods, Tailor, Jeweller, 2 Banks, Real Estate, Lawyer, Water Works, **Blacksmith, Dentist.**

GRENFELL, SASK.—Pop. 1,000; T. Pop. 600. Farming district. Electric Light Plant. Soil, black loam. S. Soil, clay loam. Water wells, 25 ft. Flour Mill, Grist Mill, Printer, Newspaper, Hotel, Butcher, 5 General Stores, 2 Implements, 2 Confectioners, Drugs, Hardware, 2 Barbers, Baker, Tobacconist, Millinery, Paperhanger, Coal Yard, 6 Elevators, 2 Banks, 2 Lumber Yards, 2 Doctors, 2 Dentists, Lawyer, Vet. Surgeon, 2 Oil Tanks, School and High School, 6 Churches, Board of Trade. **Hardware, Cheese Factory.**

GRENTHAM, ALTA.—Irrigation farming, Stock raising. Business point, Retlaw, 11 miles west.

GRETAS, B.C.—Steamer landing on Okanagan Lake. C.P.R. water route. Business point, Summerland, 3 miles south.

GRETNA, MAN.—Pop. 600; T. Pop. 500. Farming district. Water wells 14 ft. Grocer, Customs Office, Flour Mill, Butcher, General Store, Hotel, Baker, 2 Confectioners, 2 Harness, 2 Shoemakers, Bookstore, 4 Implements, Restaurant, Tinsmith, Bank, Blacksmith, 3 Elevators, Lumber Yard, Doctor, 3 Garages, Dentist, Oil Tank, 2 Schools, 3 Churches, Printer, Newspaper.

GRIFFIN, SASK.—Pop. 155; T. Pop. 800. Farming district. Hardware, Garage, Confectionery, General Store, Printer, Newspaper, Blacksmith, Baker, Barber, Poolroom, 2 Elevators, Lumber Yard, Bank, Doctor, Oil Tank, School, 2 Churches. **Hardware, Druggist, Flour Mills, General Store.**

GRIFFITH, B.C.—Mountain area. Business point, Golden, 35 miles east.

GRIMSHAW, ALTA. (E.D. & B.C.)—On new branch line, Peace River, N.W. Business point, Peace River.

GRINDROD, B.C.—Pop. 135. Mixed farming, Sawmill, Lumbering, School, General Store, Fruit growing. Business point, Armstrong, 14 miles south.

GRISWOLD, MAN.—Pop. 300; T. Pop. 500. Farming district. Soil, black loam. S. Soil, clay. Water wells, 110 ft. 2 General Stores, Livery, Hardware, Real Estate, Butcher, Confectionery, Harness, Garage, Drugs, Doctor, 3 Elevators, Lumber Yard, Bank, Oil Tank, School, Churches. **Hotel, Restaurant.**

GUERNSEY, SASK.—Pop. 150; T. Pop. 800. Farming district. Soil, black loam. S. Soil, clay. Water, shallow wells. 2 Real Estate, 2 General Stores, 3 Hardware, Drugs, Hotel, Harness, Barber, Blacksmith Bank, Pool Room, Furniture, Coal Yard, Printer, Newspaper, 2 Garages, Confectionery, 4 Implements, Livery, 4 Elevators, Lumber Yard, School, Church, Board of Trade. **Vet. Surgeon, Tinsmith, Flour Mill, Grist Mill, Doctor.**

GULL LAKE, SASK.—Pop. 950; T. Pop. 2,800. Mixed Farming and cattle ranching district. Soil, sandy loam. Water wells, 20 ft. Electric Light Plant, Hotel, Printer, Newspaper, 4 Hardware, 4 Implements 4 General Stores, 3 Draying, 3 Butchers, 3 Feed Barns, 2 Real Estate, Harness, 3 Liveries, Gents' Furnishings, Grocer, 2 Implements, Dentist, Tailor, Shoemaker, 2 Drugs, Tinsmith, 3 Restaurants, 3 Garages, Baker, 8 Elevators, 3 Lumber Yards, 2 Banks, 2 Doctors, 2 Lawyers, Vet. Surgeon, Oil Tank, School, 4 Churches, Board of Trade. **Flour Mill, Laundry.**

GUNNE, ONT.—Small timber sawmill. Hunting. Business point, Eagle River, 5 miles east.

GUNTON, MAN.—Population 200. Mixed farming. 2 General Stores, School, 2 Churches, Elevator.

GWYNNE, ALTA.—Pop. 97. Farming district. Coal and clay deposits. Hardware, 2 General Stores, Blacksmith, Elevator, Barber, Bank, Coal Mine, Lumber Yard. **Restaurant.**

HAANEL, MAN.—Farming district. Business point, Neepawa, 2 miles east.

HALBRITE, SASK.—Pop. 325. T. Pop. 1,000. Farming district. Soil. black loam. S. Soil, clay. Water wells, 50 ft. General Stores, Hardware, Restaurant, Butcher, Hotel, Harness Maker, Barber, Garage, Feed grinding mill, Insurance, Grocer, Jeweller, Pool Room, Implements, Tailor, 2 Elevators, Lumber Yard, Bank, School, 3 Churches. **Doctor, Drugs.**

HAIG, B.C.—Pop. 40. Mining, Lumbering, Volcanic Ash Deposits, General Store. Business point, Yale, 13 miles north.

HALCYON, B.C.—On east shore of Upper Arrow Lake. Fishing and Hunting. Population 25. Health resort. Sanitarium. On C.P.R. Lake Steamer route. Mineral waters, bottling plant.

HALKETT, SASK.—Coal deposits. Farming district. Business point, Estevan, 4 miles south.

HALKIRK, ALTA.—Fop. 125; T. Pop. 1,500. Farming district. Coal deposits. *Soil, loam. S. Soil, clay. Water wells, 100 ft.* Butcher, 3 Implements, Harness, 2 General Stores, Livery, Drugs, Hotel, 2 Hardware, 2 Insurance, Blacksmith, 4 Elevators, 2 Lumber Yards, Bank, Doctor, Barber, Oil Tank, School, 2 Churches, Board of Trade. **Flour Mill, Cheese Factory.**

HALLUM, SASK.—Mixed farming district. Business point, Macklin, 4 miles north.

HALSBURY, ALTA.—Irrigated farming. Business point, Jenner, 4 miles west.

HAMILTON POWDER SPUR, B.C.—Mining district. Business point, Nelson, 7 miles west.

HAMIOTA, MAN.—Pop. 600; T. Pop. 850. Farming district. Soil, black loam. S. Soil, clay. Water wells, 50 ft. Flour Mill, Acetylene Gas Plant, 2 General Stores, Rinks, Hospital, 3 Implements, 2 Blacksmiths, Laundry, Oil Tank, Doctor, Printer, Newspaper, 2 Draying, Millinery, Baker, 2 Confectioners, Drugs, Hotel, Livery, Butcher, Harness, Bookstore, Restaurant, Boarding House, Jeweller, Tailor, 4 Elevators, 2 Lumber Yards, 2 Banks, Dentist, 2 Lawyers, 2 Vet. Surgeons, School and High School, 3 Churches, Board of Trade.

HAMLET, ALTA.—Irrigated farming district. Business point, Tudor, 4 miles east.

HAMMOND, B.C.—Pop. 350; T. Pop. 1,200. On Fraser River. Fishing district. Fruit growing. Dairying. Poultry raising, Water wells, 15 ft. Soil, sandy loam. Florists, 2 Butchers, Hotel, 4 General Stores, 2 Blacksmiths, Shoe Store, 2 Liveries, Barber, Confectionery, Feed Store, Garage, Printer, Newspaper, 2 Elevators, Grocer, Pool Room, Lumber Yard, Bank, 2 Doctors, School, High School, 4 Churches, Board of Trade. **Box Incubator, Canning, Jam Factories, Baker, Hardware, Furniture, Restaurant.**

HANDEL, SASK.—Pop. 60; T. Pop. 150. Farming district. Soil, clay. Water wells, 95 ft. Hardware, General Store, 2 Confectioners, Draying, 2 Oil Tanks, 2 Coal Yards, Livery, Barber, Pool Room, 3 Elevators, Bank, Butcher, Boarding House, Lumber Yard, School, 2 Churches. **Doctor, Drugs, Butcher.**

HANEY, B.C.—Pop. 900; T. Pop. 1,400. *Lumbering. Fruit Growing.* Mixed farming and dairying. Electrical power. Coal, clay, sand, gravel deposits. Saw Mills, Cold Storage Plant, Box Factory, Brick Yard, Blacksmith, 2 General Stores, 2 Butchers, 2 Barbers, Painter, Dentist, 2 Garages, Pool Room, Shoemaker, Livery, Meat Packers, Jam Factory, Elevator, Lumber Yard, Bank, Doctor, Vet. Surgeon, 2 Schools, 5 Churches, Board of Trade. **Blacksmith, Canning Factory, Drugs.**

HANTS, ALTA.—Irrigated farming. Business point, Bassano, 4 miles east.

HARBOR, MAN.—Farming district. Business point, Purves, 5 miles south.

HARDING, MAN.—Pop. 75; T. Pop. 500. Farming district. Soil, clay loam. Water wells, 25 ft. General Store, Hardware, Blacksmith, Coal Yard, Livery, Implements, Boarding House, 2 Elevators, Lumber Yard, School, Garage, Bank.

HARDISTY, ALTA.—Pop. 550; T. Pop. 3,200. Mixed farming district. Soil, clay loam. Water wells, 50 ft. Coal, Clay deposits. 2 Real Estate, 3 Implements, 2 Livery, 2 Hardware, 2 Furniture, Hotel, Butcher, 2 General Stores, 3 Restaurants, 2 Pool Rooms, Tailor, Barber, Baker, Oil Tank, Gents' Furnishings, Drugs, Jeweller, Harness, Photographer, Grocery, 2 Garages, 3 Elevators, Lumber Yard, Bank, 2 Doctors, Dentist, Vet. Surgeon, Pubic and High School, 3 Churches, Board of Trade. **Milliner, Garage, Creamery, Cement Block Plant, Brick Plant, Printer, Newspaper.**

HARFIELD, SASK.—Farming district. Business point, Saskatoon, 3 miles east.

HARGRAVE, MAN.—Pop. 75; T. Pop. 400. Farming district. Soil, loam. S. Soil, clay. Water Wells. Lumber Yard, Implements, General Store, Blacksmith, Elevator, School, Church.

HARMON, ALTA.—Mixed farming, 1 mile east of Coronation.

HARMSWORTH, MAN.—Farming district. Business point, Virden, 8 miles south.

HARRISON MILLS, B.C.—Lumbering, 2 Shingle Mills, Sawmills, Farming, Fruit Growing. Business point, Agassiz, 10 miles east.

HARROGATE, B.C.—34 miles south of Golden. Mixed farming. Small Fruits, Timber and Mining.

HARROP, B.C.—Pop. 300; On Kootenay Lake. *Fruit growing, Vegetable growing,* Poultry raising, General Store, School, Church, Business point, Nelson, 5 miles west. **Jam Factory, Laundry.**

HARROWBY, MAN.—Pop. 50; T. Pop. 300. Farming district. Soil, loam. S. Soil, clay. Water Wells, General Store, Confectionery, Implements, School, 2 Churches. **Elevator.**

HARTNEY, MAN.—Pop. 660; T. Pop. 1,500. Mixed farming district. Clay deposits. Drugs, Rinks, 2 Livery, Creamery, Theatre, Pool Room, Machine Works, 2 General Stores, 2 Hardware, Butcher, Baker, Confectionery, 2 Garages, Blacksmith, Harness, Restaurant, Jeweller, 2 Implements, Undertaker, Barber, Hotel, Gents' Furnishings, Printer, Newspaper, Painter, 4 Elevators, 2 Lumber Yards, Board of Trade, 4 Schools, 2 Banks, Doctor, 2 Lawyers, Dentist, Vet. Surgeon, Oil Tank, 4 Churches. **Brickyard.**

HASTINGS, B.C.—On Burrard Inlet, suburb of Vancouver. Shingle and Saw Mills.

HATFIELD, SASK.—Farming district. General Store, Elevator, Business point, Nokomis, 3 miles north.

HATTON, SASK.—Pop. 400; T. Pop. 4,000. Farming district. Sulphate of sodium, north of town. Soil, chocolate loam. S. Soil, clay. Water wells, 10 ft. 4 General Stores, Butcher, Harness, Drugs, Garage, Pool Room, Board of Trade, Hardware, 4 Implements, 8 Elevators, 2 Lumber Yards, Bank, Oil Tank, School, 2 Churches. **Doctor, Dentist, Lawyer, Vet. Surgeon.**

HATZIC, B.C.—Pop. 500. On Fraser River. Small fruit growing district. *Poultry raising, Gardening, Dairying,* Cold Storage Plant, Fruit Growers Exchange, Shingle Mill, General Store, School, 3 Churches.

HAWARDEN, SASK.—Pop. 250; T. Pop. 800. Farming district. Sand and Gravel deposits. Soil, clay loam. Water wells, 30 ft. Butcher, Drugs, 2 General Stores, 3 Implements, Garage, Barber, 2 Blacksmiths, Hardware, Livery, Restaurant, Pool Room, Dentist, 2 Real Estate, Baker, Grocer, Flour and Feed, Hotel, Printer, Newspaper, Undertaker, 6 Elevators, 2 Lumber Yards, Bank, Doctor, Oil Tank, School, Church, Board of Trade. **Lawyer, Vet. Surgeon, Jeweller, Shoemaker.**

HAWK LAKE, ONT.—Brush country. Business point, Kenora, 23 miles west.

HAYTER, ALTA.—Pop. 100; T. Pop. 1,000. Farming district. Soil, chocolate loam. S. Soil, clay. Water wells, 30 ft. 2 General Stores, Hotel, Barber, Real Estate, Implements, Chopping Mill, Carpenter, Blacksmith, 2 Garages, 3 Coal Dealers, 5 Elevators, Lumber Yard, Bank, Oil Tank, School, Church. **Lumber Yard, Doctor, Dentist, Butcher, Pool Room.**

HAYWARD JUNCTION, B.C. (E. & N.)—Mixed farming, Lumbering. *Adjoining Duncan.* Junction for Lake Cowichan points.

HAYWOOD, MAN.—Pop. 150; T. Pop. 1,500. Mixed farming district. Soil, sandy loam. S. Soil, sand. Water 12 ft. 2 General Stores, Elevator, 2 Churches, School. **Garage, Blacksmith, Lumber Yard.**

HAZELCLIFFE, SASK.—Farming district. Elevator, General Store. Business point, Esterhazy, 8 miles west.

HAZELRIDGE, MAN.—Pop. 275; T. Pop. 1,500. Farming district. General Store, 2 Oil Tanks, Bank, 2 Elevators. **Blacksmith, Doctor, Garage, Cheese Factory.**

HAZENMORE, SASK.—Pop. 170; T. Pop. 3,000. Farming district. Soil, chocolate loam. S. Soil, clay. Water wells, 20 ft. 2 General Stores, Hardware, Harness, Confectionery, 3 Restaurants, 3 Implements, Oil Tank, Feed Stable, Blacksmith, Garage, 2 Butchers, 2 Lumber Yards, Drugs, Hotel, Real Estate, Baker, Doctor, Barber, Pool Room, 6 Elevators, 3 Coal Sheds, Bank, School, 2 Churches. **Baker.**

HEADINGLY, MAN.—Pop. 200; T. Pop. 300. Farming district. Dairying, Tributary to Winnipeg. Served by Winnipeg Electric Railway, General Store, 2 Dairies, Livery, Blacksmith, Grocer, Confectionery, Elevator, Lumber Yard, School, 2 Churches.

HEBB, MAN.—Farming district. Business point, Snowflake, 4 miles east.

HECTOR, B.C.—Rocky Mountain area. Business point, Field, 12 miles west.

HELMSDALE, ALTA.—Farming, Stock raising. Business point, Crossfield, 4 miles north.

HERBERT, SASK.—Pop. 750; T. Pop. 3,500. Farming district. Sand, and gravel deposits. Soil, loam. Water wells, 6 ft. 6 General Stores, Hotel, 3 Implements, Electric Light, 4 Livery, 3 Hardware, 6 Coal Yards, Butcher, 2 Restaurants, Jeweller, Photographer, 4 Churches, 2 Schools, Oil Tank, 3 Real Estate, Confectionery, Dentist, Board of Trade, 2 Garages, Blacksmith, Tinsmith, 2 Barbers, 2 Pool Rooms, Laundry, 3 Feed Barns, Shoemaker, 2 Drugs, Flour Mill, Printer, Newspaper, 3 Lumber Yards, 7 Elevators, 2 Doctors, 2 Lawyers, Bank. **Vet. Surgeon, Brickyard.**

HERSCHEL, SASK.—Pop. 160; T. Pop. 1,500. Farming district. Soil, clay loam. Water wells, 175 ft. 2 General Stores, Hardware, 4 Implements, 2 Lawyers, 2 Restaurants, Barber, Pool Room, Livery, 2 Blacksmiths, Laundry, Butcher, Hotels, 2 Garages, 4 Elevators, Doctor, Lumber Yard, Bank, Oil Tank, School, Church. **Jeweller, Drugs.**

HESKETH, ALTA.—Pop. 50; T. Pop. 200. Mixed farming. Soil, brown loam. S. Soil, clay. Water wells, 200 ft. Coal deposits. Lumber Yard, Blacksmith, Garage, Laundry, Restaurant, Elevator, Bank.

HESPERO, ALTA.—Population 20. Mixed farming. Elevator, General Store, Implements, Hotel, Livery, Church.

HEWARD, SASK.—Pop. 150; T. Pop. 1,000. Farming district. Soil, loam. S. Soil, clay. Water wells, 40 ft. Hotel, Butcher, Blacksmith, 3 Garages, 2 Implements, Hardware, 3 Livery, Confectionery, 2 Grocers, 3 Elevators, Lumber Yard, School, 3 Churches. **Doctor, Drugs, Harness, Barber, Creamery, Bank.**

HIGH BLUFF, MAN.—T. Pop. 200. Farming district. Soil, black loam. S. Soil, clay. Water wells, 14 ft. General Store, Blacksmith, Carpenter, Garage, Rink, Elevator, Lumber Yard, Oil Tank, Bank, 2 Schools, 3 Churches. **Doctor.**

HIGH PRAIRIE, ALTA. (E.D. & B.C.)—Pop. 175; T. Pop. 600. Mixed farming district. Soil, loam. Water, 10 ft. Bank, School, Hotel, 3 General Stores, Elevators, Harness, Blacksmith, Drugs, Hotel, Lumber Yard, Doctor, Hospital, Lawyer, School, 2 Churches. **Creamery, Tinsmith, Dentist, Theatre.**

HIGH RIVER, ALTA.—Pop. 1,500; T. Pop. 1,500. Mixed farming district. Coal, clay, gravel deposits. Soil, loam. S. Soil, clay. Municipal water system and sewerage. Electric light plant. 3 General Stores, 4 Grocers, Drugs, 3 Garages, Tailor, 2 Hardware, 3 Implements, Printer, Newspaper, 4 Restaurants, 2 Hotels, Chopping Mill, Bakery, 3 Butchers, 5 Coal Yards, 2 Livery, Hospital, 3 Lawyers, Blacksmith, 2 Real Estate, 2 Gents' Furnishings, Fruit, 2 Dry Goods, Confectionery, Tinsmith, Jeweller, 3 Blacksmiths, Fur Dealers, 3 Laundries, Machine Shop, Boarding House, 2 Shoemakers, Shoe Dealer, 3 Barbers, Harness, Photographer, 2 Milliners, Undertaker, Vulcanizing, Dairy, Theatre, 5 Elevators, Lumber Mill, 3 Lumber Yards, 5 Banks, Hospital, 2 Doctors, Dentist, Vet. Surgeon, Oil Tank, 2 Schools, 1 High School, 5 Churches, Board of Trade. **Creamery, Packing Plant, Foundry, Flour Mill.**

HILLBANK, B.C. (E. & N.)—T. Pop. 160. Dairying, Mixed farming, Sheep raising, Poultry raising, General Store, School, Clay. **Brickyard.**

HILLCREST, ALTA.—Pop. 1,500; T. Pop. 1,000. Coal Mining district. Water, river. 2 Collieries, 3 General Stores, 3 Butchers, Dry Goods, Drugs, 2 Restaurants, Baker, Bank, 2 Doctors, 2 Schools, 2 Churches.

HILLIERS, B.C. (E. & N.)—Lumbering, 3 Lumber Mills, Sawmill, General Store. Business point, Alberni, 30 miles west.

HILLS, B.C.—Mining. Business point, Nakusp, 24 miles west.

HIRSCH, SASK.—Pop. 77; T. Pop. 270. Farming district. Soil, black loam. S. Soil, clay. Water wells, 10 ft. 2 General Stores, Grocer, Church, Elevator. **Blacksmith, Bank, Implements, Lumber Yard, Oil Tank, Vet. Surgeon.**

HITCHCOCK, SASK.—Pop. 40; T. Pop. 400. Farming district. Coal deposits. Soil, chocolate loam. S. Soil, clay. Water wells, 200 ft. General Store, Blacksmith, Garage, 2 Elevators, School. **Hardware, Lumber Yard, Barber, Pool Room.**

HNAUSA, MAN.—Mixed farming district. On Lake Winnipeg. Fishing. Business point, Riverton, 6 miles north.

HOBBEMA, ALTA.—Mixed farming, 2 Elevators, Hardware, General Store.

HODGE, ONT.—Mixed farming. Brush country. Business point, Kenora, 20 miles west.

HODGES, B.C.—Business point, Grand Forks, 11 miles east.

HOLDFAST, SASK.—Fop. 250; T. Pop. 1,200. Farming district, Soil, gumbo. Water wells, 26 ft. Restaurant, 3 General Stores, Hardware, 2 Garages, Butcher, 5 Elevators, Harness, Barber, Pool Room, Theatre, Board of Trade, 2 Lumber Yards, Lawyer, Bank, Doctor, Vet. Surgeon, Oil Tank, School, 3 Churches. **Hotel, Restaurant, Hardware, Newspaper, Drugs, Butcher.**

HOLLAND, MAN.—Fop. 600; T. Fop. 2,500. Farming district. Coal and clay deposits. Soil, black loam. S. Soil, clay. Water wells, 18 ft. Livery, Butcher, Drugs, Hotel, 2 General Stores, Flour Mill, Hardware, 2 Confectioners, Implements, Grocer, Harness, Blacksmith, 5 Elevators, Bank, Doctor, Lawyer, Vet. Surgeon, Oil Tank, Lumber Yard, 2 Garages, School, Feed Stable, Board of Trade, High School, 3 Churches. **Creamery Laundry. Printer, Newspaper.**

HOLLOWAY, SASK.—Farming district. Business point, Halbrite, 4 miles north.

HOLMFIELD, SASK.—Pop. 175; T. Pop. 400. Farming district. Soil, loam. S. Soil, clay. Water wells, 20 ft. Hardware, Implements, Livery, Grain Dealer, 2 Coal Yards, Blacksmith, Barber, Shoemaker, Pool Room, Harness, 2 General Stores, Carpenter, 2 Elevators, Lumber Yard, School, 2 Churches, Board of Trade. **Baker, Doctor, Drugs. Bank.**

HOMESTEAD, MAN.—Farming district. Business point, Virden, 3 miles east.

HONDO, ALTA. (E.D. & B.C.)—Farming. Stockraising. Nearest business point, Smith, 7 miles north.

HOOPER, SASK.—Farming district. Coal area. Business point, Estevan, 1 mile east.

HOPE, B.C. (K.V.L.)—Pop. 500; T. Pop. 500. Mining. Lumbering. Mixed farming. Soil, loam. S. Soil, clay. Water wells, 30 ft. 3 General Stores, Pool Room, Drugs, Butcher, School, 2 Churches, Electric Fixtures, 2 Hotels, Board of Trade. **Bank, Baker.**

HORIZON, SASK.—Pop. 50; T. Pop. 900. Farming district. Soil, loam. S. Soil, clay. Water wells. Gravel deposits, Sodium Sulphate deposits. Restaurant, 3 General Stores, Blacksmith, Implements, Board of Trade, Barber, Poolroom, Livery, Coal Shed, 2 Elevators, Lumber Yard, School, Church. **Drugs, Bank, Confectionery.**

HORNDEAN, SASK.—Fop. 175. Farming district. Soil, black loam. S. Soil, clay. Water wells, 151 ft. 2 Garages, General Stores, Coal Yard, Lumber Yard, Oil Tank, Elevator, Church, School. **Barber, Harness, Pool Room.**

HOSMER, B.C.—Fop. 75. Mining district. Lumbering. Coal Mines. General Store, Lumber Yard, Hotel, School, Barber.

HOWSER, B.C.—Pop. 25. Mixed farming. Soil, sandy loam. Lumber, Fruit growing, Mining, General Store.

HUGHENDEN, ALTA.—Pop. 250; T. Pop. 2,800. Farming district. Pool Room, 2 General Stores, 2 Hardware, Harness, Butcher, 2 Implements, Real Estate, Drugs, Livery, 2 Hotels, 2 Barbers, Garage, Laundry, Tailor, 4 Elevators, Lumber Yards, Bank, Doctor, 2 Oil Tanks, School, Blacksmith, Restaurant, 2 Churches, Board of Trade. **Garage, Butcher, Dentist, Gent's Furnishing.**

HUGO, MAN.—Farming district. Business point, MacGregor, 6 miles south.

HUME, SASK.—Pop. 25; T. Pop. 200. Farming district. 2 General Stores, Elevators, Lumber Yards. **Blacksmith, Hardware, Harness, Barber.**

HUMMING BIRD, B.C. (K.V.L.)—Mining, Lumbering, Business point, Grand Forks, 11 miles south.

HUNTINGDON, B.C.—Pop. 100. Dairying, Mixed farming. Soil, loam. S. Soil, clay. Fruit growing, Small fruits, Bee Keeping, General Store, Church, School.

HUSAVICK, MAN.—Mixed farming. On Lake Winnipeg. Business point, Gimli, 5 miles north.

HUSSAR, ALTA.—Pop. 100; T. Pop. 800. Farming district. Soil, chocolate loam. S. Soil, clay. Water wells, Hotel, Livery, 4 Coal Yards, 3 Grocers, Hardware, General Stores, Blacksmith, Doctor, Bank, Board of Trade, Hotel, Implement, Butcher, Garage, 3 Elevators, 2 Lumber Yards, Oil Tank, School. **Drugs.**

IAGO, B.C. (K.V.L.)—Mountain district. Business point, Hope, 25 miles west.

IBSEN, SASK.—Farming district. Business point, Yellow Grass, 5 miles south.

IDDESLEIGH, ALTA.—Pop. 25; T. Pop. 900. Farming district. Soil, loam. S. Soil, clay. Water wells, 125 ft. Coal district. 2 Elevators, Grocer, School, 2 Churches. **Oil Tank, Restaurant.**

IGNACE, ONT.—Population 300; T. Pop. 300. Lumbering, 2 General Stores, School, Doctor, 3 Churches. **Laundry.**

ILLECILLEWAET, B.C.—Mountain area. Soapstone and Talc deposits. Business point, Revelstoke, 27 miles west. Lumbering, Mining.

ILLINGWORTH, ALTA.—Irrigated farming. Stock raising. Business point, Suffield, 15 miles N.E.

IMPERIAL, SASK.—Pop. 325; T. Pop. 1,750. Farming district. Soil, black loam. Subsoil, clay. Water wells, 20 ft. 2 Hardware, 2 Implements, Harness, Hotel, Printer, Drugs, Dry Goods, 2 General Stores, Butcher, Barber, Pool Room, Machine Shop, Millinery, 2 Garages, 2 Confectioners, Restaurant, 2 Real Estate, 5 Elevators, 4 Coal Yards, Bank, Doctor, Lawyer, Vet. Surgeon, Oil Tank, School, 3 Churches. **Tailor, Dentist, Milliner, Flour Mill, Furniture, Jeweller.**

INDIANA, ALTA. (E.D. & B.C.)—On Lesser Slave Lake. T. Pop. 100. Pop. 30. 20 miles west of Kinuso, the business centre. Fishing, Mining, Lumbering, Light Timber, 2 Fish Warehouses, General Store.

INDIAN HEAD, SASK.—Pop. 1,250; T. Pop. 2,000. Farming district. Soil, heavy loam. Water and sewerage system. Electric light plant. Dominion Agricultural Experimental Farm and Forestry Section. Hotel, Hospital, Planing Mill and Sash and Door Mill, Confectionery, Machine Shop, 3 Hardware, Furniture, Dairy, 4 Real Estate, Printer, Newspaper, 2 Garages, 2 Coal Yards, 6 General Stores, 3 Implements, Milliner, 2 Drugs, 2 Stationery, 2 Butchers, 2 Livery, 2 Harness, Flour Mill, 2 Shoemakers, 2 Plumbers, 3 Barbers, Vulcanizing, Auto. Accessories, Accountant, 3 Restaurants, 3 Doctors, 6 Elevators, 2 Lumber Yards, 2 Banks, 2 Lawyers, Dentist, Vet. Surgeon, 2 Oil Tanks, Public and High Schools, 4 Churches. Board of Trade.

INDUS, ALTA.—Irrigated farming, Elevator. Business point, Dalmead, 7 miles east.

INGLIS, MAN.—Pop. 100; T. Pop. 1,000. Farming district. Lumber Yard, 4 Elevators, 3 General Stores, Hardware, Blacksmith, Barber, Butcher, Shoemaker, Harness, Oil Tank, Flour Warehouse, Garage, School. **Boarding House, Hotel, Drugs, Doctor, Lawyer, Restaurant, Bank.**

INGOLF, ONT.—Population 25. Small Timber, Hunting. Business point, Keewatin, 27 miles east.

INNISFAIL, ALTA.—Pop. 950; T. Pop. 3,000. Mixed farming district. Soil, black loam. S. Soil, clay. Dairying. Water Wells. Clay deposits. Electric light plant. 2 Implements, Confectionery, Rooming House, 4 Restaurants, 6 Garages, 2 Drugs, 5 General Stores, 2 Hardware, 2 Butchers, 5 Real Estate, Hotel, Baker, Printer, 2 Gents' Furnishing, 2 Transfers, Newspaper, 2 Liveries, Barber, Harness, 2 Shoemakers, Undertaker, 3 Blacksmiths, Electrical Supplies, 2 Furniture, Creamery, Jeweller, 3 Cattle Dealers, 2 Dairy, 4 Insurance, 2 Banks, Brick Plant, 4 Elevators 3 Lumber Yards, 2 Doctors, Dentist, Vet. Surgeon, 4 Lawyers, 2 Oil Tanks, School, 4 Churches, Board of Trade. **Packing Plant, Tailor.**

INSINGER, SASK.—Pop. 100; T. Pop. 1,000. Mixed farming district. Water Wells, 90 ft. Soil, black loam. 2 General Stores, Blacksmith, 6 Implements, 2 Elevators, Pool Room, Confectionery, Restaurant, Oil Tank, Lumber Yard, School, 2 Churches. **Barber, Harness, Bank, Doctor, Lawyer, Drugs, Hardware, Butcher, Garage.**

INSTOW, SASK.—Pop. 25; T. Pop. 180. Farming district. Soil, chocolate loam. S. Soil, clay. Water wells, 25 ft. Implements, 2 General Stores, Livery, Barber, Pool Room, Restaurant, 4 Elevators, Bank, Coal Yard, Lumber Yard, School, Board of Trade. **General Store, Boarding House.**

INVERLAKE, ALTA.—Irrigated farming, Elevator, Business point, Langdon, 7 miles south.

INVERMERE, B.C.—Pop. 90; T. Pop. 200. Fruit and Farming district, Mining. On Lake Windermere. Clay, gravel and sand deposits. Hot springs in district. Soil, sandy loam. S. Soil, gravel. Water, glacial reservoir, Hardware, Drugs, 2 General Stores, Livery, 2 Outfitter and Guide, 2 Hotels, Butcher, Garage, Bank, Doctor, Notary Public, Oil Tank, Restaurant, School, 2 Churches, Board of Trade, Stock Breeders' Association. **Fruit and Vegetable Ranches, Poultry Farming, Dairying. Shoemaker.**

INVERSNAY, ALTA.—Farming. Business point, Bow Island, 4 miles west.

IOCO, B.C.—Oil refining plant on Burrard Inlet, 12 miles from Vancouver.

IPSWICH, MAN.—Farming district. Business point, Shoal Lake, 5 miles west.

IRRICANA, ALTA.—Pop. 150; T. Pop. 900. Irrigated Farming district. Coal, Clay, Gravel and Sand deposits. Soil, heavy loam. Subsoil, sandy, Water wells, 125 ft. Hardware, 2 Garages, General Store, Restaurant, Hotel, Blacksmith, 2 Elevators, Lumber Yard, Bank, Oil Tank, 2 Schools, Board of Trade. **Brick Yard, Beet Sugar Factory, Doctor.**

IRVINE, ALTA.—Pop. 450; T. Pop. 1,000. Mixed farming district. Coal clay, sand and gravel deposits. Soil, light loam. Subsoil, clay. Water wells, 20 ft. Livery, 4 General Stores, Hotel, 3 Implements, Garage, Drugs, Butcher, Harness, Music, 2 Blacksmiths, 4 Elevators, 2 Lumber Yards, Bank, Oil Tank, School, Board of Trade, 4 Churches. **Doctor, Creamery.**

JAFFRAY, B.C.—T. Pop. 150. Lumbering. Mining. Water from moun, tain springs. General Store, Hotel, Saw Mill, Planing Mill, Lumber Yard-School.

JANSEN, SASK.—Pop. 150; T. Pop. 1,200. Farming district. Soil, black loam. S. Soil, clay. Water wells, 20 ft. 2 Garages, Pool Room, Grocer, Banks, Livery, 2 General Stores, 2 Hardware, 2 Implements, Confectionery, Shoemaker, Hotel, Blacksmith, 2 Elevators, Lumber Yard, 2 Oil Tanks, School, Barber, 4 Churches. **Butcher, Doctor, Drugs.**

JARVIE, ALTA. (E.D. & B.C.)—On Pembina River. Mixed farming. Lumbering, Sawmill, General Store. Nearest business point, Westlock, 35 miles east. **Blacksmith, Implements.**

JAYDOT, ALTA.—Ranching district. Business point, Govenlock, 10 miles east.

JELLICO, B.C. (K.V.L.)—Ranching. Business point, Princeton, 24 miles west.

JENNER, ALTA.—Pop. 105; T. Pop. 2,500. Farming district. Clay deposits. Soil, sandy loam. S. Soil, gumbo. Water wells, 200 ft. 2 General Stores, Hardware, 2 Restaurants, Livery, Blacksmith, 2 Implements, Doctor, Drugs, Barber, Pool Room, Feed Mill, 2 Garages, 4 Elevators, 2 Lumber Yards, Bank, Oil Tank, School, 2 Churches, Board of Trade. **Lawyer, Dentist, Newspaper, Butcher, Implements, Shoemaker, Laundry, Barber.**

JEROME, B.C.—West side of Upper Moyie Lake, 6 miles east of Moyie, lumbering.

JESSICA, B.C. (K.V.L.)—Lumbering. Shingle mill, Mining. Business point, Hope, 14 miles west.

JOBIN, MAN.—Farming district. Business point, Rathwell, 5 miles west.

JOHNSTON, MAN.—Farming district. Business point, Binscarth, 3 miles east.

JOHNSONS, B.C.—On Kootenay Lake. Fruit growing. Business point, Lardeau, 6 miles north.

JUDAH, ALTA. (E.D. & B.C.)—Nearest business point, Peace River, 7 miles north. Farming.

JUDSON, ALTA.—Farming. Business point, Stirling, 8 miles west.

JUKESON, B.C.—5 miles from Wardner, business point. Lumbering.

JULIET, B.C. (K.V.L.)—Lumbering district. Business point, Brookmere, 10 miles north.

JULIUS, MAN.—Mixed farming. Peat deposits. Business point, Molson, 5 miles west.

JUNO, ALTA.—Farming. Business point, Burdett, 4½ miles east.

JURA, B.C. (K.V.L.)—Ranching district. Business point, Princeton, 10 miles west.

KAKABEKA, ONT.—Lumbering. Water power. Business point, Fort William, 15 miles east.

KALEIDA, MAN.—Farming district. Business point, Rudyard, 6 miles north.

KALMAR, ONT.—Brush country. Mixed farming. Business point, Ingolf, 8 miles west.

KAMINISTIQUIA, ONT.—T. Population 300. Timber, Lumbering. Clay deposits. 2 General Stores, Saw Mill, Schools.

KAMLOOPS, B.C.—Pop. 5,000; T. Pop. 3,000. Fruit growing. Market Gardening, Lumbering, Poultry raising, Coal Mining, Sand, Gravel and Clay deposits, Mixed farming, Cattle ranching, Hydro-Electric Plant, Power and Light, Water and sewerage, Provincial District Offices for Assessor, Mining, Land, Forestry, Water Branch, Agriculture, Surveys, Registrar, Court House, Indian Affairs Office, Customs, Dom. Vet. Officer, Hospital, Sanitarium, Manufacturing and distributing centre, Wholesale Houses, Milling Company, Feed Warehouse, Butcher, 9 Grocers, Hudson's Bay Warehouse, 3 Hardware, Brewery, Sash and Door Factory, Creamery, and Cold Storage, Brick Yard, 2 Saw Mills, 2 Schools, High School, Convent, 4 Garages, 4 Bakers, 3 Drugs, 11 Lawyers, 6 Doctors, 6 Dentists, 2 Coal Yards, Elevator, 5 Churches, 5 Hotels, 5 Banks, 2 Newspapers. **Factories, Wholesale Houses, Canning Factory, Box Factory, Ranching, Cold Storage, Hotel.**

KANAKA, B.C.—Mining. Business point, North Bend, 17 miles south.

KANANASKIS, ALTA.—Rocky Mountain Area. Lime deposits. Power plant near. Business point, Canmore, 13 miles N.W.

KANDAHAR, SASK.—Pop. 125. Mixed farming district. Soil, chocolate loam. S. Soil, clay. Water wells, 68 ft. 2 General Stores, Bank, Hardware, 2 Confectionery, Pool Room, Blacksmith, Implements, Real Estate, 2 Livery, Butcher, Restaurant, 3 Elevators, Lumber Yard, Oil Tank, School, Church. **Doctor, Drugs, Vet. Surgeon.**

KASLO, B.C.—Pop. 1,500; T. Pop. 500. On Kootenay Lake. Fruit Growing. Lumbering and Mining District. Water power available. Boat Livery, Drugs, 2 Butchers, General Store, Hardware, 2 Gent's Furnishings, Insurance, 5 Hotels, Hospital, Printer, Newspaper, 2 Livery, Dairy, Saw Mill, Lumber Yard, Sporting Goods, Doctor, Dentist, 2 Groceries, Baker, Electrical Supplies, Barber, Laundry, Electric Light Plant, Concentrating Plant, Provincial District Office, Land Registrar, Court House, Mining, Customs. **Shingle Mill, Box Factory.**

KATHLEEN, ALTA. (E.D. & B.C.)—15 miles southeast of Donnelly, the business centre. Small Timber area.

KATZ, B.C.—Indian Reserve, Stock raising, Farming. Business point, Yale, 18 miles north.

KAULT, B.C.—Dairying. Mixed farming. Fruit growing. Business point, Salmon Arm, 4 miles east.

KAVANAGH, ALTA.—Mixed farming. Business point, Leduc, 6 miles north.

KAWKAWA, B.C. (K.V.L.)—Timber. Mining. Business point, Hope.

KEDLESTON, SASK.—Pop. 100; T. Pop. 100. Farming district. Soil, clay loam. Water wells, 40 ft. 3 General Stores, Pool Room, Blacksmith, Draying, 2 Restaurants, 2 Implements, 2 Elevators, School, Garage, Hotel, Church. **Bank, Butcher, Drugs.**

KEEFERS, B.C.—Mining, Lumbering, General Store. Business point, North Bend, 11 miles south.

KEELER, SASK.—Pop. 110; T. Pop. 400. Farming district. Soil, black loam. Water wells, 50 ft. Electric Light Plant. 2 General Stores. Hardware, Furniture, Pool Room, Restaurant, Livery, Blacksmith, Oil Tank, Auto Repairs, Machinery, Garage, Confectionery, Boarding House, Lumber Yard, 4 Elevators, Bank, School, Church. **Butcher.**

KEEWATIN, ONT.—Pop. 1,250; T. Pop. 100. Electric Light. On Lake of the Woods. Summer Resort. Lumber Mill, Flour Mill, Boat Building Co., 2 Hotels, 2 General Stores, Livery, Hardware, Grocer, Butcher, Theatre, Drugs, Garage, Tailor, Elevator, Lumber Yard, Bank, 2 Doctors, School, High School, 3 Churches, Board of Trade.

KEITH, ALTA.—Stock raising. Ice Storage Warehouse. Business point, Calgary, 9 miles east.

KELFIELD, SASK.—Pop. 125; T. Pop. 400. Farming district. General Store, Grocer, Blacksmith, Barber, 2 Hardware, Hotel, Garage, Restaurant, 4 Elevators, 2 Lumber Yards, 3 Implements, Bank, School, Church. **Flour Mill, Doctor, Drugs, Lawyer, Confectionery, Vet. Surgeon, Butcher.**

KELLOE, MAN.—Population 25; T. Pop. 350. Farming district. Soil, clay loam. Water wells, 45 ft. 2 Elevators. Oil warehouse. Church. Lumber Yard. School.

KELOWNA, B.C.—Pop. 3,100; T. Pop. 2,000. On Okanagan Lake. Fruit Vegetable, Tomato growing. Tobacco growing district. Dairying, Ranching. Soil, sandy loam. Irrigation. Electric Light and Power. Water and sewerage system. 5 Wholesale Fruit Houses, 2 Fruit and Vegetable Canning Factories, 3 Evaporating Factories, Sash and Door Factory, Furniture Factory, 2 Saw Mills, Creamery, Box Factory, Steam Laundry, Printer, 2 Newspapers, Hospital, High School, 2 Public Schools, 2 Lawyers, 3 Doctors, 5 Churches, Theatre, 3 Banks, 2 Garages, 3 Livery, Carriage Works, Retail Stores, Board of Trade. **Jam Factory, Cider Factory, Box Factory, Pickle Factory, Cold Storage, Vulcanizing.**

KEMNAY, MAN.—Farming District. General Store. Elevator.

KENAGE, MAN.—Farming District. Business point. Elkhorn, 2 miles west.

KENNEDY, SASK.—Pop. 200; T. Pop. 1,000. Farming district. Soil, Black loam. S. Soil, clay. Water wells, 8 ft. Real Estate, 3 Confectionery, 2 General Stores, 2 Hardware, 2 Implements, 3 Garages, Butcher, Barbers, Pool Room, Livery, Drugs, Harness, Blacksmiths, 2 Elevators, Lumber Yard, Bank, Doctor, Oil Tank, School, 2 Churches. **Creamery, Vet. Surgeon, Cement Works, Furniture.**

KENORA, ONT.—Pop. 6,500; T. Pop. 3,000. On Lake of the Woods. Summer resort. Large Flour Milling Centre. Lumbering. Pulp-wood area. Electrical Power. Water and Sewerage System. Gold Mining area. Flour Mills. Branch of Ontario Dept. of Agriculture. Wholesale Grocers, 3 Banks, Box Factory, Fish Hatchery, Pulp and Paper Plant, Boat Building Factory, Elevators and Warehouses, 2 Lumber and Tie Mills, School, 3 Churches, 3 Hotels, 2 Hospitals, Court House. **Furniture Factory, Wholesale Houses, Brick Yard, Steam Laundry, Match Factory, Gasoline Launch Factory.**

KENTON, MAN.—Pop. 160; T. Pop. 500. Farming district. Soil, clay loam, S. Soil, clay. Water wells, 40 ft. 2 Implements. Livery, Hardware, Furniture, General Store, Boarding House, Drugs, Machine Shop, Dentist, 3 Confectionery, Butcher, Flour and Feed, Lumber Yard, Coal Yard, 2 Elevators, Bank, Lawyer, Doctor, 2 Vet. Surgeons, Oil Tank, School, 2 Churches. **Harness, Shoemaker, Baker.**

KENZIE, ALTA.—(E. D. & B. C.) 13 miles northwest of High Prairie, the business centre.

KEOMA, ALTA.—Pop. 30; T. Pop. 1,800. Irrigated farming district. General Store, Implements, Livery, Blacksmith, 2 Elevators, School, Church. **Barber, Pool Room.**

KEPPEL, SASK.—Pop. 35; T. Pop. 650. Farming district Soil, clay. loam. S. Soil, clay. Water wells 30 ft. Grocer, General Store, Implements Blacksmith, Garage, Livery, Flour and Feed, Coal Shed, Lumber Yard, Elevator, School, Board of Trade. **Blacksmith, Bank, Barber, Restaurant, General Store, Pool Room.**

KERROBERT, SASK.—Pop. 1,000; T. Pop. 5,000. Farming district. Railway junction point. Soil, chocolate loam. Sand and gravel deposits. Water, artesian wells. Wholesale Fruit Warehouse, 2 General Stores, Printer, Newspaper, Gent's Furnishing, 2 Confectionery, 4 Implements, Electric Light Plant, 3 Restaurants, 2 Blacksmiths, 2 Drugs, Clothiers, Rooming House, 2 Hotels, 3 Real Estate, 2 Livery, 2 Hardware, 2 Pool Rooms, 1 Dept. Store, 2 Tailors, Grocer, Butcher, Millinery, Barber, Vet. Surgeon, Theatre, Bakeries, 2 Jewellers, Harness, 3 Garages, 2 Banks, Creamery, 2 Doctors, 3 Lawyers, 3 Elevators, 7 Churches, 2 Lumber Yards, Court House, Undertaker, Furniture, Hospital, Photographer, Public and High School. **Wholesale Houses, Flour Mill, Sash and Door Factory. Machine Shop.**

KETTLE VALLEY, B.C. (K. V. L.)—Farming. Fruit growing. Lumbering. Mining. School. Church. Business point, Midway, 8 miles south.

KEYES, MAN.—Pop. 50; T. Pop. 250. Farming district. Soil, sandy loam. S. Soil, clay. Water wells 15 ft. General Store. Blacksmith. Hardware. Elevator, School, Church.

KHEDIVE, SASK.—Pop. 150; T. Pop. 300. Farming district. Soil, black loam. Water, shallow wells. 2 General Stores, Hotel, Barber, Pool Room, 2 Elevators, Lumber Yard, Bank, Doctor, School, Church. **Implements, Vet. Surgeon.**

KILLALY, SASK.—Pop. 150; T. Pop. 400. Farming district. Soil, black loam. Water, shallow wells. 2 General Stores, Hotel, Barber, Garage, Confectionery, Blacksmiths, Harness, 2 Implements, 2 Elevators, Lumber Yard, School, Church. **Elevator.**

KILLAM, ALTA.—Pop. 350; T. Pop. 2,000. Farming district. Livery, Real Estate, Hardware, Furniture, Printer, Newspaper, 2 General Stores, 3 Garages, 3 Implements, Blacksmith, Butcher, Hotel, Dray, Board of Trade, Harness, Barber, 2 Pool Rooms, Tinsmith, Baker, Restaurant, Doctor, Lawyer, Vet. Surgeon, Theatre, 5 Elevators, 2 Lumber Yards, Banks, Dentist, Oil Tank, Public and High School, 3 Churches. **Creamery, Flour Mill.**

KILLARNEY, MAN.—Pop. 1,200; T. Pop. 3,000. Mixed farming district. Summer resort. Soil, black loam. S. Soil, clay. Water wells, 40 ft. Electric Light Plant, Government Demonstration Farm, Creamery, Customs Office, 2 Drugs. 2 Stationers, Furniture, 5 Grocers, 3 Fruit, 2 General Stores, 2 Hotels, Livery, 2 Butchers, 2 Hardware, Printer, Newspaper, Laundry, Tailor, Theatre, Tinsmith, Dray, Restaurant, 2 Real Estate, 2 Cattle Dealers, 2 Implements, 3 Garages, Flour Mill, Coal and Wood, Harness, Photographer, 2 Barbers, 3 Elevators, Jeweller, 2 Banks, 2 Doctors, Dentist, Vet. Surgeon, Oil Tank, 2 Lawyers, Public and High School, 4 Churches, Board of Trade. **Milliner, Dry Goods, Hotel.**

KILLINEY, B.C.—West side of Okanagan Lake, 8 miles from Okanagan Landing. Served by C. P. R. lake steamers. Fruit and Mixed Farming.

KILSYTH, ALTA. (E. D. & B. C.).—Mixed Farming. Nearest business point, Westlock, 35 miles east.

KIMBERLEY, B.C.—Pop. 700. Mining district. Silver, Lead and Zinc. Hotel, 5 General Stores, Grocer, Gent's Furnishings, Drugs, Mining Company, Bank, School, Church, Doctor, Butcher, 3 Restaurants, Shoemaker, Laundry, Theatre, Pool Room, Ore Concentrator.

KINCAID, SASK.—Pop. 300; T. Pop. 1,000. Farming district. Soil, loam. S. Soil, clay. Water wells, 15 ft. 4 Implements, Tobacco, Confectionery, Milliner, 3 Restaurants, 2 Livery, Blacksmith, 3 General Stores, 2 Hardware, Butcher, Furniture, Drugs, 2 Garages, 6 Elevators, 3 Lumber Yards, Coal Sheds, Bank, Doctor, Lawyer, Oil Tank, School, Church, Board of Trade. **Dentist, Vet. Surgeon, Harness.**

KINCORTH, SASK.—Pop. 50; T. Pop. 150. Farming district. General Store, Grocery, Feed Mill, Boarding House, Elevator, Lumber Yards, School. **General Store, Blacksmith.**

KINERT, B.C.—16 miles east of Creston. Lumbering.

KINGSGATE, B.C.—Pop. 35. Public School, Office of Sub-Collector of Customs. On the International Boundary. 2 Churches.

KINGSVALE, B.C. (K. V. L.)—Ranching. Business point, Brookmere, 4 miles south.

KININVIE, ALTA.—Mixed farming. Business point, Alderson, 10 miles east.

KINLEY, SASK.—Grain growing district.

KINNAIRD, B.C.—Lumbering. Business point, Castlegar, 3 miles north.

KINUSO, ALTA.—(E. D. & B. C.) Pop. 100; T. Pop. 800. Soil, chocolate loam. S. Soil, clay. Water wells, Mixed Farming. Fishing and Hunting. Church, Public Hall, School, 4 General Stores, Restaurant, Pool Room, 1 Boarding House, Harness, 2 Hotels, Livery, Blacksmith, Boat Builder, Contractor. **Doctor, Drugs.**

KIPP, ALTA.—Pop. 50; T. Pop. 2,500. Coal Mining district. Soil, chocolate loam. Water, hauled. Irrigation district. 3 General Stores, Hardware, Livery, Blacksmith, Drugs, Pool Room, Theatre, Butcher, Baker, Doctor, Collieries, Dry Goods, Restaurant, Elevator, Boarding House, School, 2 Churches.

KIRKCALDY, ALTA.—Pop. 28; T. Pop. 1,000. Farming district. 2 Coal Mines. Soil, clay loam. Water wells, 125 ft. Coal deposits. Hardware, Oil Tank, Implements, Church, General Store, 4 Elevators. **Bank, Restaurant.**

KIRKELLA, MAN.—Pop. 50; T. Pop. 400. Farming district. General Store, Blacksmith, Boarding House, Livery, School, 2 Churches.

KIRKPATRICK, ALTA.—On Knee Hill Creek. In Drumheller Coal Mining district. Coal Mines.

KIRRIEMUIR, ALTA.—Pop. 50; T. Pop. 500. Farming district. Soil, sandy loam. Subsoil, clay. Water wells, 60 ft. 2 General Stores, 2 Implements, Hardware, Furniture, Butcher, Pool Room, Restaurant, Grist Mill, 3 Elevators, Lumber Yard, School, Church. **Drugs, Blacksmith, Garage, Creamery, Lawyer, Doctor, Bank, Barber.**

KIRTON, B.C.—(K. V. L.) Timber. Business point, Penticton, 25 miles east.

KISBEY, SASK.—Pop. 450; T. Pop. 600. Farming district. Livery, Blacksmith, 2 General Stores, Butcher, Hardware, Confectionery, Harness, 2 Garages, Transfer, 3 Implements, Drugs, Barber, Grocer, Real Estate, Printer, Newspaper, Dairy, 4 Auto Accessories, Cattle Buyer, Bank, Coal Yard, Auctioneer, 4 Elevators, Lumber Yard, Doctor, 2 Oil Tanks, School, 3 Churches, Board of Trade. **Grist Mill, Electric Light Plant, Gent's Furnishings, Furniture, Bottling Works, Creamery, Cheese Factory.**

KITTO, B.C.—On Kootenay Lake. Steamer port of call. Fruit growing. Mining. Mixed Farming.

KNOLLYS, SASK.—Ranching country. Business point, Eastend, 7 miles east.

KOCKS, B.C.—Lumbering. Mixed Farming. Fruit Growing. Lumber Mill. School. Business point, South Slocan, 9 miles south.

KOKANEE, B.C.—On Kootenay Lake. Business point, Nelson, 13 miles west. Fruit Growing. Timbering.

KOKSILAH, B.C. (E. & N.)—Pop. 1,000; T. Pop. 7,000. Mixed Farming. Sheep Raising. Small Fruits. Dairying. Poultry Raising. General Store, Sawmill, School. **Hotel, Garage, Butcher.**

KOMARNO, MAN.—Pop. 100; T. Pop. 450. Mixed Farming and Lumbering district. General Store, School, 2 Churches.

KOOTENAY BAY, B.C.—On east side of Kootenay Lake, 25 miles from Nelson. C. F. R. Lake Steamers. Population 25. Fruit Growing, Agriculture.

KOOTENAY LANDING, B.C.—The steamer landing of C. P. R. lake steamers at foot of Kootenay Lake. Sirdar, 3 miles east, business point.

KOSEANICES SPUR, B.C.—Mining, Lumbering, Mixed Farming. Business point, Crescent Valley, 3 miles south.

KRONAU, SASK.—Pop. 100; T. Pop. 200. Farming district. Soil, black gumbo. Water wells, 20 ft. 2 General Stores, 2 Groceries, Garage, School, Blacksmith, Hardware, Implements, 4 Elevators, Lumber Yard, Bank, Oil Tank. **Restaurant, Butcher.**

LABARTHE, B.C.—Fruit Growing. Timbering. Business point, Castlegar, 7 miles east.

LABUMA, ALTA.—Mixed Farming, Stock Raising. Business point, Red Deer, 3 miles south.

LAC DU BONNET, MAN.—Pop. 300; T. Pop. 1,600. Farming, Lumbering. Clay deposits. Water power available. City of Winnipeg and Winnipeg Electric Railway Power Plant situated near here. Barber, Pool Room, 5 General Stores, Shoemaker, Butcher, 2 Blacksmiths, 2 Livery, Drugs, Lumber Yard, Bank, Doctors, Schools. **Pulp Mill, Hotel, Restaurant, Laundry.**

LACLU, ONT.—Summer resort on Lake of the Woods. Business point, Keewatin, 8 miles east.

LACOMBE, ALTA.—Pop. 1,200; T. Pop. 4,500. Junction with Coronation Kerrobert branch. Mixed farming district. Clay, sand and gravel deposits. Electrical power. Dominion Experimental Farm. 4 General Stores, 3 Implements, Drugs, 2 Jewellers, 3 Garages, 3 Livery, Hospital, Butcher, 2 Theatres, Creamery, Fox Ranch, Chopping Mill, 2 Harness, 6 Restaurants, 2 Hotels, Pool Room, 2 Laundries, 2 Hardware, Gents' Furnishing, 2 Tailors, Photographer, Boots and Shoes, 3 Real Estate, Baker, Furniture, Undertaker, 2 Oil Tanks, Printer, Newspaper, Foundry, Flour and Grist Mill, 2 Blacksmiths, 4 Live Stock Dealers, 2 Elevators, 2 Lumber Yards, 3 Banks, 3 Doctors, 2 Dentists, 3 Vet. Surgeons, 2 Lawyers, 3 Churches, 3 Schools, Board of Trade. **Cereal Mills, Tannery, Cold Storage Plant.**

LADYSMITH, B.C. (E. & N.)—Pop. 3,500; T. Pop. 1,500. Shipping port on Stuart Channel. Fishing, Lumbering, Coal Mining, Fruit Growing, Mining, Clay deposits, Coaling station, Freight ferry Vancouver, 2 Collieries, Schools, Hospitals, 2 Lumber and Sawmills, Newspaper, Printing, Banks, Oil Tanks, 4 Hotels, Retail Stores. **Brickyard, Lumber and Shingle Mills, Fish Fertilizer Plant, Factories.**

LAFFERTY, B.C.—Mining. Business point, Grand Forks, 24 miles west.

LAFLECHE, SASK.—Pop. 400; T. Pop. 3,000. Farming district. Soil, clay loam. Subsoil, clay. Water reservoir. 2 General Stores, Hardware, Theatre, Gent's Furnishings, 5 Coal Yards, Harness, Restaurant, Butcher, Hotel, 3 Implements, Machine Shop, Livery, Printer, Newspaper, Pool Room, 2 Garages, 2 Confectionery, 2 Blacksmiths, Grist Mill, Baker, Tinsmith, Drugs, 2 Lumber Yards, 6 Elevators, 2 Banks, Doctors, Dentist, Lawyer, Vet. Surgeon, 2 Oil Tanks, 2 Schools, 2 Churches, Board of Trade. **Creamery, Milliner.**

LAFRANCE CREEK, B.C.—A steamer landing on Kootenay Lake, 29 miles southeast of Nelson, served by the C. P. R. lake steamers. Mining, Lumbering, Fruit Growing.

LAJORD, SASK.—Pop. 150; T. Pop. 600. Farming district. Soil, heavy loam. S. Soil, black. General Store, Hardware, Blacksmith, Restaurant, 2 Draymen, Barber, Pool Room, 4 Elevators, Lumber Yard, Butcher, Harness, Shoemaker, Bank, 2 Oil Tanks, School, Church. **Doctor.**

LAKEBANK, B.C.—On Lake Windermere. Farming, Lumbering, Mining, General Store. Business point, Athalmer, 5 miles north.

LAKE COWICHAN, B.C. (E. & N.)—Fop. 200; T. Fop. 600. On Cowichan Lake. Timber, Mining, Copper, Manganese, Fishing, Hunting, General Store, Hatchery, Hotels, 2 Garages, 2 Boat Builder's, Lumber Mill, Laundry, 2 Restaurants, School, Board of Trade, Copper Mine. **Shingle Mill, Sawmill, Barber.**

LAKE LOUISE, ALTA.—Rocky Mountain area. Summer resort. Lake Louise Chalet. Livery, School. Business point, Banff, 35 miles east.

LAKEVALE, B.C. (K. V. L.)—Mining, Ranching, Lumbering. Business point, Midway, 23 miles south.

LAKE WINDERMERE, B.C.—Pop. 100; T. Pop. 200. Stock Raising. Mixed farming. Fruit farming. Mining. Soil, chocolate loam. Water wells, 18 ft. 2 General Stores, 2 Grocers, Hotel, Lumber Yards, Garage, Bank, Doctor, Barber, Pool Room, School, Church, Board of Trade.

LANCER, SASK.—Pop. 200; T. Pop. 1,500. Farming district. Soil, chocolate loam. S. Soil, clay. Water wells, 120 ft. 2 General Stores, Livery, Restaurant, 4 Implements, Barber, Pool Room, 3 Garages, Blacksmith, Hotel, 2 Hardware, Electric Light Plant, Laundry, Confectionery, Harness, Drug, Butcher, 5 Elevators, 3 Lumber Yards, Bank, Vet. Surgeon, Oil Tank, School, 2 Churches, Board of Trade. **Dentist, Lawyer, Newspaper, Doctor, Theatre.**

LANDSCAPE, SASK.—Farming district. Business point, Viceroy, 5 miles east. 2 Elevators.

LANDSEER, MAN.—Farming district. Business point, Cypress River, 6 miles west.

LANG, SASK.—Pop. 350; T. Pop. 900. Farming district. Soil, gumbo. Water wells, 150 ft. Electric Light Plant, 2 General Stores, 3 Hardware, Drugs, 2 Butchers, Restaurant, 5 Garages, 2 Implements, Harness, Furniture, 2 Blacksmiths, Laundry, 2 Barbers, 5 Elevators, Lumber Yard, Coal Yard, 2 Banks, Doctor, Oil Tank, Lawyer, School, 4 Churches, Board of Trade. **Printer.**

LANGDON, ALTA.—Pop. 75; T. Pop. 1,000. Irrigated farming district. Soil, clay loam. Water springs. Livery, 2 Butchers, Hardware, Implements, Grocer, Harness, Blacksmith, Barber, Pool Room, Restaurant, 2 Elevators, Lumber Yard, Bank, School, Oil Tank, Church. **Creamery, Baker, Doctor.**

LANGENBURG, SASK.—Pop. 220; T. Pop. 2,000. Mixed farming. Soil, heavy loam. Subsoil, clay. Water wells, 14 ft. 2 Hardware, Livery, 2 Real Estate, 3 General Stores, Butcher, 2 Confectioners, Barber, Blacksmith, 2 Harness, Hotel, Flour Mill, Garage, 4 Elevators, 2 Lumber Yards, Lawyer, Bank, Doctor, 3 Oil Tanks, School, 4 Churches. **Bank, Dentist, Vet. Surgeon, Baker.**

LANIGAN, SASK.—Pop. 450; T. Pop. 1,500. Junction with Lanigan Northeast branch line into fertile farming territory. Farming district. Soil, black loam. Subsoil, clay. Water wells, 20 ft. Real Estate, 4 General Stores, Livery, 2 Confectioners, 3 Implements, Creamery, Butcher, Hardware, Hotel, Drugs, Harness, Furniture, Undertaker, Jeweller, 2 Garages, 3 Elevators, Lumber Yard, Banks, Doctor, Lawyer, Vet. Surgeon, Oil Tank, Dentist, School, 3 Churches, Board of Trade. **Flour Mill, Electric Light Plant, Dentist, Printer, Newspaper.**

LARDEAU, B.C.—Pop. 15; T. Pop. 350. Terminus of Lardo-Nelson steamer line. Silica sand deposits. On Kootenay Lake. Mining and Timber district. General Store, School, 2 Lumber Yards. **Lumbering and Saw Mills.**

LARGS, MAN.—Farming district. Business point, Minnedosa, 6 miles east.

LA RIVIERE, MAN.—Pop. 300; T. Pop. 300. Mixed farming district. Shale deposits. Soil, clay loam. Subsoil, clay. Water wells, 20 ft. 2 General Stores, Hardware, Butcher, Restaurant, Garage, 2 Elevators, Bank, Hotel, Doctor, Lumber Yard, School, 3 Churches. **Brick Yard, Shoemaker.**

STEAMSHIP LINE TO ST. MICHAELS
VANCOUVER TO JAPAN AND CHINA
YOKOHAMA 4,268 MILES
TO HONOLULU 2,435 MILES
TO SYDNEY 7,285 MILES
TO AUCKLAND
PACIFIC OCEAN
Roseburg
Medford
Trinidad
Shasta Springs
Eureka
Redding
Harris o
Tehama
Willows
Albion
5992

LARKHALL, ALTA.—Farming and Stock Raising. Business centre, Medicine Hat, 11 miles west.

LARKIN, B.C.—Pop. 100. Fruit Growing, Mixed Farming, Sawmill, Local Waterworks, School. Business point, Armstrong, 7 miles north.

LARMOUR, ALTA.—Farming, Stock Raising. Business centre, Walsh, 4½ miles east.

LA SALLE, MAN.—Pop. 100; T. Pop. 500. Farming district. Clay deposits. Tributary to Winnipeg. Soil, clay loam. S. Soil, clay. 5 General Stores, Garage, Oil Tank, Blacksmith, Elevator, Lumber Yard, Bank, School, Church.

LATHOM, ALTA.—Pop. 200. Irrigated farming and stock raising. Elevator, General Store, Lumber Yard, School, Church.

LAUDER, MAN.—Pop. 150; T. Pop. 600. Farming district. Soil, sandy loam. S. Soil, clay. Water wells, 25 ft. Butcher, Livery, 3 Garages, 3 General Stores, Drugs, Barber, Pool Room, Harness, 3 Elevators, Bank, Lumber Yard, School, Church. **Blacksmith, Doctor.**

LAURETTA, B.C.—Mountain area. Business point, Revelstoke, 15 miles west. Silver Mines.

LEADER, SASK.—Pop. 1,000; T. Pop. 1,500. Farming district. Soil, heavy chocolate loam. S. Soil, clay. Water wells, 12 ft. 6 General Stores, 2 Hardware, Drugs, Jeweller, 2 Clothiers, 2 Butchers, 4 Implements, 2 Barbers, Pool Room, 3 Garages, Hotel, 2 Livery, 2 Banks, 3 Restaurants, 2 Blacksmiths, Theatre, 4 Elevators, 2 Laundries, Printer, Newspaper, 3 Lumber Yards, 6 Real Estate, Contractors, Photographer, 3 Doctors, Hospital, Dentist, Tinsmith, Vet. Surgeon, 2 Lawyers, Oil Tank, Vulcanizing, 2 Schools, Flour Mill, 7 Churches. **Harness, Flour Mill, Tannery, Creamery, Sash and Door Factory, Vet. Surgeon, Confectioner.**

LEANCHOIL, B.C.—Rocky Mountain area. Water power. Business point, Field, 17 miles east.

LEAR, B.C. (K. V. L.)—Lumbering. Business point, Hope, 9 miles west.

LEBAHDO, B.C.—Fruit Growing. Business point, South Slocan, 16 miles south.

LECKIE, ALTA.—Irrigated Farming. Business point, Bassano, 12 miles west.

LEDUC, ALTA.—Pop. 650; T. Pop. 5,000. Mixed farming district. Clay deposits. 5 General Stores, 3 Hardware, 2 Drugs, 2 Dairies, 4 Implements, 3 Garages, Hotel, 2 Creameries, 5 Elevators, 2 Cheese Factories, Vet. Surgeon, 2 Restaurants, 2 Lumber Yards, 2 Butchers, Flour Mill, Planing Mill, 4 Liveries, Coal Shed, 2 Banks, 3 Doctors, 2 Lawyers, Oil Tank, School, 3 Churches, Board of Trade, Dentist.

LEE, ONT.—Timber, Business point, Kaministiquia, 7 miles west.

LEGEND, ALTA.—Farming. Business point. Foremost, 7 miles east.

LEIGHTON, MAN.—Farming district. Business point, Medora, 5 miles west.

LEIPZIG, SASK.—Pop. 70; T. Pop. 1,500. Mixed farming district. Soil, dark chocolate loam. Clay subsoil. Water wells, 20 ft. Hardware, 2 General Stores, Blacksmith, 2 Implements, Garage, Hotel, 2 Restaurants, Coal Yard, Bank, 3 Elevators, Lumber Yard, Church, School, Board of Trade. **Butcher, Drugs, Flour Mill.**

LEMBERG, SASK.—Pop. 465; T. Pop. 1,200. Farming district. Soil, loam, Subsoil, red clay. Water wells. 3 Implements, Butcher, Printer, Hotel, Drugs, Tinsmith, 3 General Stores, 2 Flour and Feed, 3 Liveries, 2 Blacksmiths, 2 Real Estate, 2 Restaurants, Jeweller, Milliner, 2 Hardware, 2 Garages, Harness, Furniture, Pool Room, 3 Elevators, Lumber Yard, 2 Banks, Doctor, Vet. Surgeon, Oil Tank, 2 Schools, 4 Churches. **Creamery, Dentist, Lawyer. Tailor.**

LEMON CREEK, B.C.—Mining. Business point, Slocan City, 5 miles north. At mouth of Lemon Creek.

LEMSFORD, SASK.—Pop. 60; T. Pop. 500. Farming district. Soil, gumbo. Water wells. 2 General Stores, Barber, Pool Room, Livery, Coal Shed, Restaurant, 5 Elevators, Garage, Lumber Yards, Oil Tank, School, Church. **Bank, Drugs, Barber, Blacksmith.**

LENORE, MAN.—Pop. 134; T. Pop. 500. Farming district. Soil, black loam. S. Soil, clay. Water wells, 30 ft. 2 General Stores, 2 Implements, Garage, Hardware, Harness, Butcher, Confectionery, 2 Blacksmiths, Livery, 2 Elevators, Lumber Yard, Bank, Oil Tank, School, Church, Board of Trade. **Doctor, Dentist, Vet. Surgeon, Lawyer, Jeweller.**

LENZIE, ALTA.—Farming district. Business point, Lethbridge, 4 miles east.

LEROY, SASK.—Pop. 100; T. Pop. 3,000. Mixed farming. Soil, black loam. Subsoil, clay. Well water, 16 ft. 3 General Stores, Pool Room, Church, Doctor, Drugs, School, Hardware, 2 Restaurants, 2 Butchers, 2 Implements, Lumber Yard, Blacksmith, Shoemaker, 2 Liveries, Dray, 3 Elevators, Bank, Board of Trade, Doctor, Oil Tank. **Garage, Newspaper, Printer, Vet. Surgeon, Jeweller, Bakery, Lawyer, Dentist.**

LESLIE, SASK.—Pop. 150; T. Pop. 900. Farming district. Water wells, 50 ft. Garage, Bank, Electric Light Plant, 4 General Stores, Drugs, Confectionery, Blacksmith, Garage, Doctor, Barber, Pool Room, Jeweller, Oil Tank, Board of Trade, Butcher, Restaurant, 3 Liveries, 4 Elevators, Lumber Yard, School, 2 Churches. **Drugs, General Store, Vet. Surgeon, Lawyer, Dentist, Creamery, Hospital.**

LETHBRIDGE, ALTA.—Pop. 12,000. Divisional point. Centre of Southern Alberta Irrigation Projects. Manufacturing and wholesale distributing centre. Clay, coal deposits. Large coal mining area. Natural Gas. Electric light and power. Water and sewer system. Dominion Experimental farm. Electric Railway. 4 Public Schools, High School, Court House, Dominion Lands Office, Customs, 8 Churches, Y.M.C.A., 2 Creameries, 7 Collieries, 2 Brick Plants, Iron Foundry, Brass Foundry, Milling Companies, Brewery, Cigar Factory, Macaroni Factory. Elevators, Implement Warehouses, 3 Bakeries, 8 Banks, Hotels, 3 Whosesale Fruit, 2 Wholesale Groceries, Whosesale Hardware, Steam Laundry, 2 Newspapers, 2 Whosesale Rubber, Retail stores over 100. **Hotel, Meat Packing Plant, Wholesale Houses.**

LIBERTY, SASK.—Pop. 190; T. Pop. 700. Farming district. Soil, dark loam. S. Soil, heavy. Water wells, 300 ft. General Store, Bank, Doctor, Garage, 3 Implements, Butcher, Livery, Barber, Pool Room, Hardware, 2 Restaurants, 2 Oil Tanks, Blacksmith, 5 Elevators, Lumber Yard, School, Church. **General Store, Tinsmith, Harness.**

LIMERICK, SASK.—Pop. 375; T. Pop. 2,000. Farming district. Coal deposits. Soil, chocolate loam. S. Soil, clay. Water wells, 60 ft. 4 General Stores, Drugs, Garage, 3 Restaurants, Hotel, 3 Implements, Hardware, Pool Room, 2 Harness, 2 Real Estate, 2 Liveries, 2 Flour and Feed, 2 Laundries, 3 Blacksmiths, Butcher, Jeweller, Flour Mill, Electric Light and Power Plant, Chopping Mill, 6 Elevators, 3 Lumber Yards, 2 Banks, Doctor, Lawyer, Vet. Surgeon, Oil Tank, School. 2 Churches, Board of Trade. **Gents' Furnishings, Clothiers, Tailor.**

LINKLATER, MAN.—Farming district. Business point, Sinclair, 4 miles west.

LIPSETT, B.C.—Timber area. Business point, Creston, 6 miles west.

LIPTON, SASK.—Pop. 400; T. Pop. 600. Farming district. Soil, black loam. Subsoil, clay. Water wells, 15 ft. 5 General Stores, 2 Butchers, 2 Hardware, Harness, 2 Liveries, 2 Blacksmiths, Real Estate, 3 Implements, Drugs, Doctor, Coal Yard, Oil Tank, Garage, 4 Elevators, Lumber Yard, Bank, School, 3 Churches.

LOCKWOOD, SASK.—Pop. 125; T. Pop. 600. Mixed farming district. Soil, black loam. S. Soil, clay. Water wells, 16 ft. 2 General Stores, 2 Machinery, Hardware, Livery, Hotel, 2 Garages, 4 Coal Yards, Harness, Pool Room, Blacksmith, Barber, 2 Carpenters, 2 Lumber Yards, 3 Elevators, Bank, School, 3 Churches. **Doctor, Drugs.**

LOIS, B.C. (K. V. L.)—Mining. Business point, Midway, 20 miles south.

LOMOND, ALTA.—Pop. 200; T. Pop. 1,000. Farming district. Soil, light loam. General Store, 4 Grocers, Livery, Garage, Laundry, Hotel, 2 Restaurants, Pool Room, 2 Butchers, Real Estate, Printer, 3 Implements, 2 Blacksmiths, Furniture, Barber, Fainter, Boarding House, 2 Hardware, 5 Elevators, Lumber Yard, Coal Shed, 2 Banks, Doctor, 2 Oil Tanks, School, Church, Board of Trade. **Dentist, Theatre, Gents' Furnishings, Dry Goods, Hardware, Confectioner.**

LONGBEACH, B.C.—A landing on the West Arm of Kootenay Lake, reached by C. P. R. lake steamers. Lumbering, Fruit Growing. Business point Nelson.

LOOP, B.C.—Mountainous area, 5 miles west of Crow's Nest.

LOREBURN, SASK.—Pop. 150; T. Pop. 800. Farming district. Soil, sandy loam. Subsoil, heavy clay. Water wells, 35 ft. Electric Light, 3 Implements, Hardware, 2 General Stores, Garage, Fool Room Grocer, Harness, Community Hall, 5 Elevators, Lumber Yard, Bank, Doctor, Dentist, Vet. Surgeon, Oil Tank, School, 2 Churches. **Theatre, Baker.**

LORNA, B.C. (K. V. L.)—Business point, Penticton, 20 miles south. Lumbering.

LORRAINE, ALTA.—Farming district. Business point, Coronation, 11 miles south.

LOUGHEED, ALTA.—Pop. 300; T. Pop. 2,000. Mixed farming district. Soil, loam. Subsoil, clay. Water wells, 150 ft. 3 General Stores, 3 Implements, 2 Hardware, Livery, Real Estate, Drugs, Barber, Pool Room, Vet. Surgeon, Printer, Newspaper, Real Estate, Butcher, Restaurant, Baker, Garage, Hotel, 5 Elevators, 2 Lumber Yards, 2 Banks, Doctor, Lawyer, Oil Tank, School, 3 Churches, Board of Trade. **Flour and Grist Mill, Tailor.**

LOWTHER, ONT.—Brush area. Business point, Keewatin, 16 miles east.

LOYALIST, ALTA.—Pop. 70; T. Pop. 1,500. Farming district. Soil, light sandy. S. Soil, clay. Water wells, 40 ft. 2 General Stores, Butcher, 2 Restaurants, Pool Room, Blacksmith, Stock yard, Coal yard, Barber, School, Livery, 4 Elevators, Lumber, Yard, Vet. Surgeon. **General Store, Oil Tank, Creamery, Flour Mill, Stationery, Garage, Implements, Doctor, Hotel, Bank.**

LUMBERTON, B.C.—8 Miles southwest of Cranbrook. Sawmill.

LUMSDEN BEACH, SASK.—Farming district. Summer resort on Last Mountain Lake. Business point, Craven, 6 miles south.

LUNDBRECK, ALTA.—Pop. 80; T. Pop. 350. Farming district. Coal Mining district. Clay deposits. Soil, black loam. S Soil, clay. Water, river. 2 General Stores, Butcher, Hotel, Blacksmith, Livery, Garage, Elevator, Lumber Yard, Bank, School, Church.

LURE, ALTA.—Mixed farming and Stock Raising. Business point, Coronation, 7 miles south.

LUSELAND, SASK.—Pop. 225; T. Pop. 3,500. Farming district. 2 Hardware, 3 General Stores, Furniture, 3 Harness, 2 Livery, 3 Implements, Butcher, Printer, 4 Real Estate, Jeweller, Drugs, Flour and Feed, Coal Yard, Auctioneer, Stationery, 2 Blacksmiths, Garage, Vet. Surgeon, Board of Trade, Dentist, Theatre, Barber, Pool Room, Laundry, 5 Elevators, 2 Lumber Yards, Bank, Doctor, Lawyer, Oil Tank, School, 2 Churches. **Flour Mill, Tinsmith.**

LUXOR, B.C.—Business point, Lake Windermere. Hot Springs, Mineral Waters. Big Game Shooting, Fishing.

LYDIATT, MAN.—Pop. 12; T. Pop. 320. Mixed farming. School, General Store.

LYLETON, MAN.—Pop. 100; T. Pop. 400. Farming district. Soil, sandy. Subsoil, clay. Water wells, 25 ft. General Store, 2 Furniture, 2 Harness, Hardware, 2 Implements, Hotel, Garage, 2 Livery, Grocer, Elevator, Lumber Yard, Bank, School, Church, Board of Trade. **Doctor.**

LYNCH CREEK, B.C. (K. V. L.)—Mining, Lumbering. Business point, Grand Forks, 18 miles south.

LYTTON, B.C.—Pop. 250; T. Pop. 300. Farming and Mining. Soil, clay, Indian Industrial School. 6 General Stores, Butcher, Lumber Yard, Doctor, School, 2 Churches.

MACBETH, ALTA.—Irrigated farming. Business point, Brooks, 4 miles west.

MACDONALD, MAN.—Pop. 100; T. Pop. 700. Farming district. 2 General Stores, Lumber Yard, Implements, Elevator, School, 2 Churches. **Blacksmith, Garage.**

MACDOUGALL, B.C.—Lumbering, Mining. Business point, Cranbrook, 19 miles south.

MACGREGOR, MAN.—Pop. 600; T. Pop. 1,000. Farming district. Clay deposits. Soil, sandy loam. Water wells, 15 ft. 2 Barbers, 2 Pool Rooms, 4 Implements, Hotels, 3 Garages, 2 Restaurants, Flour and Feed, 4 General Stores, 2 Butchers, Boarding House, Carpenter, Painter, Wood Yard, 3 Livery, Hardware, Drugs, Shoemaker, Jeweller, Tailor, Dentist, Printer, Newspaper, Baker, 2 Confectioners, Pump Maker, 2 Blacksmiths, Harness, Theatre, Furniture, Undertaker, Laundry, 3 Elevators, Lumber Yard, 2 Banks, Doctor, Lawyer, Vet. Surgeon, Oil Tank, School, 2 Churches, **Dentist.**

MACINNES, B.C.—Mining, Lumbering. Business point, Gerrard, 10 miles north.

MACKID, SASK.—Ranching, Farming. Business point Maple Creek, 6 miles east.

MACKINSON, B.C.—On C. P. R. Lake and river service, between Arrowhead and West Robson. Business point East Arrow Park.

MACKLIN, SASK.—Pop. 400; T. Pop. 6,500. Farming district. Junction point. Soil, chocolate loam. Subsoil, clay. Water wells, 20 ft. 2 General Stores, Bakers, Confectionery, Butcher, Creamery, Harness, Tinsmith, Hardware, Drugs, Printer, 2 Restaurant, 2 Hotels, 2 Implements, 2 Garages, 2 Barbers, Pool Room, Real Estate, Blacksmith, 3 Elevators, 2 Lumber Yards, Bank, 2 Doctors, Hospital, Dentist, Lawyer, Oil Tank, School, 3 Churches, Board of Trade. **Vet. Surgeon, Flax Mill, Flour Mill, Hotel.**

MACLEOD, ALTA.—Pop. 2,000; T. Pop. 1,000. Mixed farming district. Stone, clay and coal deposits. Natural Gas. Water and sewerage, District Court House, 4 Churches, 2 Lumber Yards, Pool Room, 3 Banks. 4 Hotels, Tinsmith, Tailors, 2 Dry Goods, Lawyer, 5 Garages, 2 Gent's Furnishing, Vet. Surgeon, 2 Dentists, 4 Schools, 2 Grocers, 3 Elevators, Hospital, 2 Oil Tanks, Baker, Electric Light Plant, Stationery, 3 General Stores, 2 Butchers, Bottling Works, Furniture, Undertaker, 3 Confectionery, 2 Hardware, 5 Livery, 2 Jewellers, Milliner, High School, 2 Drugs, Creamery, Blacksmith, Printer, Newspaper, Harness, Departmental Store, 2 Doctors, Implements, Flour Mill, Steam Laundry, Lumber Yard. **Tannery, Planing Mill, Machine Shop, Sash and Door Factory.**

MACMILLAN, ONT.—Brush country. Business point Kenora, 18 miles west.

MACOUN, SASK.—Pop. 265; T. Pop. 800. Farming district. Soil, clay. Water wells, 40 ft. 2 General Stores, Real Estate, Restaurant, Pool Room, Confectionery, Hotel, Garage, Hardware, Implements, Barber, 2 Blacksmiths, Butcher, Drugs, 3 Elevators, Lumber Yard, Bank, Doctor, Oil Tank, Public and High School, 2 Churches, Board of Trade. **Creamery, Dentist, Lawyer, Shoemaker, Gent's Furnishings, Livery.**

MADIL, MAN.—Farming district. Business point, Nuxell, 3 miles south.

MADRID, SASK.—Farming district. Business point Belle Plaine, 5 miles east.

MAGRATH, ALTA.—Pop. 1,700; T. Pop. 1,400. Mixed farming district. Soil, black loam. Subsoil, clay. Water wells, 90 ft. C. P. R. Irrigation district. Electric Light and Power. Hotel, 5 Restaurants, 2 Implements, 2 General Stores, 2 Butchers, Shoemaker, Doctor, Board of Trade, Garages, Milliner, Pool Room, Laundry, Hardware, Creamery, Harness, Blacksmith, 5 Elevators, 2 Lumber Yards, 2 Banks, Vet. Surgeon, 2 Oil Tanks, School, High School, 2 Churches. **Sugar Beet Factory.**

MAJESTIC, ALTA.—Farming. Stock Raising. Business point Atlee, 5¾ miles west.

MAJOR, SASK.—Pop. 115; T. Pop. 600. Mixed farming district. Soil, black loam. S. Soil, clay. Water wells, 40 ft. Livery, Implement, Real Estate, Restaurant, 2 General Stores, 2 Hardwares, 2 Draying, Grocer, Pool Room, Blacksmith, Doctor, Garage, Barber, Oil Tank, 3 Elevators, Lumber Yards, School, Church. **General Store, Drugs, Blacksmith, Harness.**

MAKEPEACE, ALTA.—Irrigated farming. Stock Raising, Elevator, General Store, Lumber Yard.

MALAHAT, B.C.—(E. & N.) 3 Lumbering, Sawmill. Business point, Victoria, 20 miles south.

MALAKWA, B.C.—Pop. 200. Mixed farming. Celery Growing district, 2 General Stores, Blacksmith, Shingle Mill, Church, School, Hotel, Poultry Farming.

MALLOW, B.C.—On Kootenay Lake, Fruit Growing, Farming. Business point Proctor, 4 miles north.

MALONTON, MAN.—Mixed Farming district. Business point Komarno, 5 miles south.

MANIR, ALTA.—(E. D. & B. C.) 16 miles east of Spirit River the business centre. Farming and Stock Raising.

MANITOU, MAN.—Pop. 700; T. Pop. 3,000. Farming district. Water wells, 10 ft. Gas Plant. Printer, Newspaper, Baker, Confectionery, Butcher, Hotel, 3 Implements, Rinks, Drugs, Flour Mill, Furniture, Undertaker, 3 General Stores, Livery, Hardware, 2 Blacksmiths, 2 Harness, Jewellers, 2 Garages, Contractors, Shoemaker, 3 Coal Yards, Tailor, Barber, 4 Elevators, 2 Lumber Yards, 2 Banks, 3 Doctors, Dentist, 2 Lawyers, Vet. Surgeon, School, Normal School, 5 Churches, Oil Tank, Board of Trade. **Creamery, Gent's Furnishings, Dress Maker, Milliner.**

MANNING, B.C.—(K. V. L.) Ranching. Business point Brookmere.

MANOR, SASK.—Pop. 350; T. Pop. 1,200. Farming district. Soil, heavy loam. Subsoil, clay. Water wells, 300 ft. 2 Real Estate, Hotel, 2 General Stores, Hardware, Harness, Butcher, Jeweller, Laundry, Blacksmith, Garage, Drugs, Restaurant, Barber, Pool Room. Tinsmith, Coal Yard, 2 Livery, Printer, 3 Implements, 3 Elevators, Bank, Lumber Yard, Doctor, School, 2 Churches, Board of Trade.

MANSON, MAN.—Farming district. Business point McAuley, 6 miles north.

MANYBERRIES, ALTA.—Pop. 125; T. Pop. 3,000. Farming district. Brick Shale deposits. Soil, chocolate loam. Subsoil, clay. Water wells, 60 ft. 2 General Stores, Hardware, Furniture, Drugs, Laundry, Garage, 2 Implements, 2 Barbers, Pool Room, Hotel, Restaurants, Butcher, Blacksmith, Contractors, Undertaker, 5 Elevators, 2 Lumber Yards, Oil Tanks, Bank, Doctor, Church, School, Board of Trade. **Vet. Surgeon, Shoemaker, Baker, Dentist, Tailor.**

MAPLE CREEK, SASK.—Pop. 1,400; T. Pop. 8,000. Farming district. Coal, sand and gravel deposits. Solium Sulphate deposits. Subsoil, clay. Water system and sewerage, Electric Light, 6 General Stores, Departmental Store, Gent's Furnishing, 3 Hardware, 3 Harness, Furniture, Butchers, 2 Drugs, Jeweller, 4 Restaurants, 3 Implements, 3 Garages, Livery, 3 Hotels, Armoury, Hospital, Theatre, Flour Mill, 5 Elevators, 4 Lumber Yards, 2 Banks, 2 Doctors, Dentist, 3 Lawyers, Vet. Surgeon, 2 Oil Tanks, School, 4 Churches. **Brick Yard, Cold Storage Plant, Confectionery.**

MARA, B.C.—Mixed Farming, Fruit Growing, 2 General Stores, School, Poultry Raising. Business point Sicamous, 12 miles north. **Cheese Factory, Dairy, Creamery.**

MARBLE HEAD, B.C.—Mixed Farming, Marble deposits, Marble Plant. Business point, 8 miles south.

MARCHWELL, SASK.—Mixed Farming district. Business point Langenburg, 6 miles west.

MARCONI, MAN.—Market Gardening. Adjoining Winnipeg.

MARGACH, ONT.—Brush. Lake of the Woods district. Business point Kenora, 6 miles west.

MARKINCH, SASK.—Pop. 150; T. Pop. 800. Farming district. Soil, black loam. Subsoil, clay. Water wells, 50 ft. 2 General Stores, Confectioner, Harness, Oil Tanks, Blacksmith, Livery, 4 Implements, Restaurant, 4 Elevators, Lumber Yard, Bank, School, 2 Churches. **Doctor, Drugs.**

MARQUETTE, MAN.—Pop. 70; T. Pop. 200. Farming district. Water wells, 150 ft. 2 General Stores, Lumber Yard, Oil Tank, Elevator, Bank.

MARQUIS, SASK.—Pop. 110, T. Pop. 250. Mixed farming district. Soil, clay loam. Subsoil, clay. Water wells, 200 ft. 2 General Stores, Hotel, Harness, Hardware, Butcher, Blacksmith, 3 Implements, Livery, Barber, Pool Room, 2 Garages, 4 Elevators, Lumber Yard, Banks, Oil Tank, 2 Schools, 2 Churches. **Doctor, Drugs, Confectionery, Baker, Shoemaker, Hotel.**

MARS, B.C.—Rocky Mountain area. Business point Field, B.C., 8 miles west.

MARTIN, ONT.—Small Timber. Business point English River, 9 miles east.

MARYFIELD, SASK.—Pop. 375; T. Pop. 1,250. Farming district. Soil, clay. Water wells, 30 ft. Livery, Painter, 2 General Stores, Printer, Newspaper, Implements, Butcher, Garage, Hardware, Dray, Blacksmith, Barber, Pool Room, Hotel, Baker, 2 Elevators, Lumber Yard, Bank, Doctor, Oil Tank, School, Church, Board of Trade. **Flour Mill, Lawyer, General Store.**

MARYSVILLE, B.C.—Farming and Mining. Pop. 125. School, Hotel, General Store.

MASSIVE, ALTA.—Rocky Mountain Park. Business point Banff, 11 miles east.

MATHER, MAN.—Pop. 125; T. Pop. 600. Farming district. Soil, clay loam. Water wells, 25 ft. General Store, Hardware, Groceries, Harness, Boarding House, Blacksmith, 2 Oil Tanks, Butcher, 2 Elevators, Bank, Lumber Yard, School, Churches, Board of Trade. **Doctor, Flour Mill, Drugs.**

MATLOCK, MAN.—Summer resort on Lake Winnipeg. Business point, Winnipeg Beach, 4 miles north.

MATSQUI, B.C.—Pop. 50. Dairying, Bee Keeping, Fruit Growing, 2 General Stores, 3 Churches, Harness, Shoemaker, Hotel, Blacksmith, Flour and Feed.

MAUNSELL, ALTA.—Farming district. Business point Pincher, 5 miles west.

MAXIM, SASK.—Pop. 250. Farming district. Soil, dark loam. Water wells, flowing. Hardware, General Store, Garage, 2 Elevators, Coal and Wood, Lumber Yard, School, Church. **Doctor, Bank, Blacksmith, Livery, Barber, Pool Room, Boarding House, Dentist, Oil Tank.**

MAYOOK, B.C.—Lumbering, Mining. Business point, Cranbrook, 14 miles east.

MAZEPPA, ALTA.—Pop. 10; T. Pop. 140. Farming. 2 General Stores, 2 Elevators. Business point Blackie, 6 miles east.

McARA, SASK.—Farming district. 3 miles east of Regina.

McARTHURS LANDING, MAN.—On Lake Manitoba. Fishing. Farming, 2 miles north of Westbourne.

McAULEY, MAN.—Pop. 120; T. Pop. 620. Farming district. Soil, black loam. Subsoil, clay. Water wells, 20 ft. 2 General Stores, Drugs, Feed Store, Barber, Pool Room, Livery, Implements, Blacksmith, Harness, Boarding House, Carpenter, 2 Elevators, Lumber Yard, Bank, Vet. Surgeon, Oil Tanks, Doctor, Dentist, School, 2 Churches, Board of Trade.

McCALLUM, SASK.—Farming district. Adjoining Regina.

McCONNELL, B.C.—Lumbering. Business point Creston, 12 miles west.

McCULLOCH, B.C.—(K. V. L.) Fishing. Irrigation dam supplying water to Okanagan Valley. Business point Penticton.

McDONALDS, B.C.—A landing point West Arm of Kootenay Lake, 8 miles east of Nelson, reached by steamer, C. P. R. Fruit Growing, Dairying.

McGILLIVRAY, B.C.—Mountainous area. 7 miles west of Crow's Nest. General Store, Butcher.

McLEAN, SASK.—Pop. 100; T. Pop. 500. Farming district. Soil, clay loam. Subsoil, clay. Water wells, 30 ft. General Store, Butcher, Garage, Restaurant, Elevator, Coal Yard, School, 2 Churches.

McLENNAN, ALTA.—(E. D. & B. C.) Pop. 80; T. Pop. 500. Divisional point. Mixed farming. Soil, blue clay. S. Soil, Loam. On Round Lake.., 2 Hotels, Barber, Pool Room, Implements, 2 Restaurants, School, 2 General Stores.

McMURDO, B.C.—Mixed Farming. Business point Golden, 14 miles north.

McNABB, ALTA.—Farming and Stock Raising. Business centre, Warner, 6½ miles south.

McPHERSON, ALTA.—(E. D. & B. C.) 16 miles southeast of Peace River. Business centre. Farming. Soil, black loam. S. Soil, clay.

McTAGGART, SASK.—Pop. 100; T. Pop.500. Grain growing district. Soil, gumbo. Subsoil, clay. Water wells, 40 ft. Hardware, Blacksmith, General Store, Restaurant, 3 Elevators, Lumber and Coal Yard, Bank, School, 3 Churches.

McTAVISH, MAN.—Farming district. General Store, Elevator.

MEADOW CREEK, B.C.—Mixed farming. Business point, Lardeau, 7 miles south.

MEADOWS, MAN.—Pop. 10; T. Pop. 150. Farming district. School, General Store, Elevator, Oil Tank. **Blacksmith.**

MEARNS, ALTA.—(E. D. & B. C.) 9 miles north west of Morinville, the business centre. Farming and Stock raising.

MEDICINE HAT, ALTA.—Pop. 12,000. Divisional point. On the South Saskatchewan River. Centre of natural gas field. Coal, clay, gravel and sand deposits. Manufacturing and wholesale centre. Cheap natural gas for industrial plants. Electric Light and Power. Water and sewer. All modern conveniences. Flour Mills, Clay Products plant, Stoneware plant, Foundries, Farm Machinery Manufacturing Plant. Iron Works, Linseed Oil Mills, Brass Works and many others. Newspaper. **Factories and Wholesale Houses, Photographer.**

MEDORA, MAN.—Pop. 250; T. Pop. 500. Farming district. 2 General Stores, 2 Elevators, School, 3 Churches. **Butcher, Bank, Lumber Yard, Garage.**

MEKASTOE, ALTA.—Mixed farming. Business point, Macleod, 3 miles south.

MELAVAL, SASK.—Pop. 65; T. Pop. 950. Farming district. Soil, chocolate loam. Water wells, 60 ft. 2 General Stores, 4 Elevators, Pool Room, Lumber Yards, Oil Tank, School, Church, Board of Trade, Restaurant, Implements. **Garage, Dentist, Butcher, Hardware, Bank.**

MELBA, SASK.—Ranching district. Business point, Parkbeg, 5 miles east.

MELBOURNE, MAN.—Mixed farming. Business point, Sidney, 5 miles east.

MELEB, MAN.—Mixed farming. Business point, Fraserwood, 6 miles south.

MELITA, MAN.—Pop. 800; T. Pop. 2,200. Mixed farming district. Electric Light. Printer, Newspaper, Laundry, 2 Gents' Furnishings, Implements, Drugs, 2 Bakers, 2 Blacksmiths, Creamery, Flour Mills, Ladies' Outfitting, Butcher, 3 Liveries, 2 Hotels, Hardware, Furniture, Undertaker, 2 Coal Yards, Rinks, Real Estate, 2 Restaurants, 3 Confectioneries, 3 Fruits, 2 General Stores, Jeweller, Tinsmith, 2 Machine Shops, 2 Garages, 2 Grocers, Shoemaker, 2 Barbers, Livery, 4 Elevators, 2 Lumber and Coal, 2 Banks, 2 Doctors, Dentist, 2 Lawyers, 2 Vet. Surgeons, 2 Oil Tanks, Public and High School, 4 Churches.

MENDHAM, SASK.—Farming district. On new branch line, 11 miles S.W. of Leader. **Restaurant, Pool Room, Barber, Blacksmith, Butcher, Implements.**

MENIAK, ALTA.—Mixed farming, stock raising. Business point, Ponoka, 5 miles south.

MENTEITH, MAN.—Farming district. Business point, Hartney, 6 miles south.

MERRITT, B.C.—Pop. 2,000; T. Pop. 1,500. Coal Mining, Bentonite, Gypsum deposits. Sand and gravel deposits. Mixed farming. Electric Light. Water System. Provincial District Registrar. 10 General Stores, 2 Hotels, 2 Collieries, Printer, Newspaper, Lumber Mill, 2 Hospitals, Drugs, Plumbers, Gents' Furnishings, 3 Butchers, Dentist, Vet. Surgeon, Oil Tank, Board of Trade, Calcium Carbonate Factory, 4 Restaurants, 2 Milliners, Jewellers, 3 Pool Rooms, 4 Garages, 3 Livery, Elevator, 2 Lumber Yards, 2 Banks, 3 Doctors, 2 Lawyers, Public and High School, 5 Churches. **Creamery, Box Factory.**

METHVEN, MAN.—Pop. 50. 2 Elevators, School, Church. Business point, Nesbitt west. Farming district.

MESEKUN, ALTA.—Stock raising. Business point, Brooks, 14 miles west.

METISKOW, ALTA.—Pop. 75; T. Pop. 400. Farming district. 2 General Stores, Livery, Butcher, Blacksmith, 4 Implements, Pool, Barber, Shoemaker, Oil Tank, Grocery, Real Estate, Hardware, 2 Garages,2 Restaurants, 2 Elevators, Lumber Yard, Bank, School, Board of Trade. **Doctor, Drugs, Tinsmith.**

MEYRONNE, SASK.—Pop. 350; T. Pop. 900. Farming district. Soil, clay loam. S. Soil, clay. 2 Garages, 4 General Stores, 2 Hardwares, 2 Restaurants, 3 Liveries, Butcher, Drugs, 2 Blacksmiths, Baker, Confectionery, Laundry, Hotel, Pool Room, 5 Implements, Harness, Printer, 2 Contractors, Tinsmith, Real Estate, 2 Tailors, Photographer, Flour Mill, Lawyer, 5 Elevators, 2 Lumber Yards, Bank, 3 Doctors, 2 Vet. Surgeons, 2 Oil Tanks, 2 Schools, 2 Churches, Board of Trade. **Dentist, Theatre, Baker.**

MICHEL, B.C.—Pop. 1,500; T. Pop. 150. Large Coal Mining area. Collieries, 4 Hotels, Hospital, Pool Room, Livery, 2 Restaurants, Vet. Surgeon, Barber, Drygoods, General Store, Bank, 2 Doctors, 2 Schools, 3 Churches.

MIDALE, SASK.—Pop. 200; T. Pop. 800. Mixed farming district. Soil, black loam. Subsoil, clay. Water wells, 100 ft. 2 General Stores, Hardware, Drugs, Restaurant, Hotel, Butcher, Pool, Hall, Implements, Garage, Livery, 3 Elevators, Lumber Yards, Bank, Doctor, Oil Tank, School, 4 Churches, Board of Trade. **Dentist, Vet. Surgeon, Harness, Shoemaker, General Store, Implements, Newspaper.**

MIDDLECHURCH, MAN.—Adjoining Winnipeg. Market gardening.

MIDNAPORE, ALTA.—Pop. 40. Farming district. Hotel, Livery, General Store, Lumber Yard, School, 2 Churches. **Blacksmith, Butcher.**

MIDWAY, B.C.—Pop. 175; T. Pop. 200. Junction with Kettle Valley Lines. Mixed farming, stock raising, Fruit growing. Soil, sandy loam. Subsoil, clay. Coal, sand and gravel deposits. Water wells, 30 ft. Pulp wood area. 2 General Stores, 2 Hotels, Lumber Yard, School, Church. **Barber.**

MILDEN, SASK.—Pop. 165; T. Pop. 600. Farming district. Soil, chocolate loam. Subsoil, clay. Water wells, 65 ft. 2 General Stores, Bakery, Confectionery, Butcher, Hardware, Drugs, Harness, Hotel, 2 Implements, Flour and Feed, Barber, Pool Room, Laundry, Blacksmith, 2 Real Estate, Livery, Garage, Restaurant, 4 Elevators, Lumber Yards, Bank, Vet. Surgeon, Oil Tank, School, Church, Board of Trade. **Gent's Furnishings, Lumber Yard, Doctor, Dentist, Theatre.**

MILES, B.C. (K.V.L.).—Lumbering. Mining. Business point, Beaverdell, 23 miles.

MILESTONE, MAN.—Pop. 500; T. Pop. 2 000. Farming district. Soil clay. Butcher, Furniture, 2 Livery, Real Estate, 2 General Stores, Hotel, 4 Implements, Printer, Newspaper, 2 Restaurants, Grocery, Dry Goods, 3 Harness, Electric Light Plant, Drugs, Barber, Pool Room, Tailor, Blacksmith, Baker, Confectioner, Jeweller, Theatre, 4 Garages, 6 Elevators, 2 Lumber Yards, 2 Banks, Doctor, Dentist, Lawyer, Vet. Surgeon, Oil Tank, School, 5 Churches. **Millinery, Flour Mlli.**

MILFORD, B.C. (K.V.L.).—Lumbering. Mining. Business point, Hope.

MILK RIVER, ALTA.—Pop. 250; T. Pop. 500. Irrigated farming district. Coal Mining area. Soil, sandy loam. Water wells, 15 ft. Livery, Hardware, Restaurant, Hotel, Drugs, 3 General Stores, Garage, 2 Blacksmiths, 3 Elevators, Lumber Yard, Bank, Doctor, Oil Tank, 2 Schools, Church, Board of Trade. **Hotel, Harness, Dentist.**

MILLET, ALTA.—Pop. 200; T. Pop. 2,400. Mixed farming district. Soil, sandy loam. Subsoil, clay. Water wells, 30 ft. Summer resorts in vicinity. 3 General Stores, 2 Restaurants, Barber, Pool Room, Hardware, Butcher, Livery, 2 Garage, Feed grinding mill, 3 Creameries, 2 Blacksmiths, Flour and Feed, Drugs, Hotel, Shoemaker, Real Estate, Confectionery, 2 Elevators, Lumber Yard, Oil Tank, Bank, Doctor, Lawyer, Vet. Surgeon School, 3 Churches, Board of Trade. **Laundry, Furniture, Harness.**

MILLICENT, ALTA.—Pop. 30; T. Pop. 300. Farming district. Water wells, 50 ft. Coal deposits, General Stores, 2 Liveries, Restaurant, Boarding House, Hotel, Implements, 3 Elevators, Board of Trade, Barber, Lumber Yards, Oil Tank. **Bank, General Store.**

MILLWOOD, MAN.—Farming district. Business point, Harrowby, 5 miles north.

MILNER, MAN.—Brush country. Mixed farming. Business point, Lac du Bonnet, 10 miles north.

MINARET, ALTA.—Mixed farming. Stock raising. Business point, Didsbury, 5 miles south.

MINIOTA, MAN.—Pop. 208; T. Pop. 1,000. Farming district. Soil, clay loam. Subsoil, clay. Water wells, 30 ft. Water power available. Clay deposits. Drugs, Baker, Grocer, Confectionery, 2 Implements, General Store, 2 Hardware, Butcher, 3 Garages, Barber, Pool Room, Tinsmith, Lumber Yard, Harness, Shoemaker, Livery, 3 Elevators, Bank, Doctor, Lawyer, Vet. Surgeon, Oil Tank, School, 2 Churches. **Dentist.**

MINNEDOSA, MAN.—Pop. 1,500; T. Pop. 3,000. On Little Saskatchewan River. Divisional point. Farming district. Soil, black loam. Subsoil, clay. Water wells, 40 ft. Clay and gravel deposits. Bee keeping. Electric Light Plant, Printer, Newspaper, Armoury, 2 Tinsmiths, 3 Hardware, Courthouse, Customs Office, Hospital, Curling and Skating Rink, 3 Real Estate, 2 Liveries, 2 Bakeries, 3 General Stores, Bookstore, 2 Drugs, 2 Implements, 2 Garages, Millinery, 2 Hotels, Furniture, 2 Groceries, Feed Store, 3 Butchers, Gents' Furnishings, Confectionery, Tailor, 3 Elevators, Board of Trade, 2 Lumber Yards, 2 Banks, 3 Lawyers, 4 Doctors, 2 Dentists, 2 Vet. Surgeons, Oil Tank, 5 Churches, 2 Schools, High School. **Flour Mill, Creamery, General Store.**

MINNITAKI, ONT.—Farming district. Business point, Eagle River, 5 miles west.

MINTLAW, ALTA.—Mixed farming. Business point, Red Deer, 7 miles east.

MIRROR LAKE, B.C.—Pop. 42. Irrigation. Fruit growing, Cherries and Winter Apples. On west side of Kootenay Lake, 3 miles south of Kaslo, reached by C. P. R. lake steamers. Electric light system.

MISSION CITY, B.C.—Pop. 980; T. Pop. 2,700. Fruit growing, canning, lumbering, fishing district. Power Plant, Water-works, 2 Jam Factories, 2 Blacksmith, 2 Hotels, 3 Draying, 2 Real Estate, 2 General Stores, 2 Feed Stores, Newspaper, 2 Butchers, Dairy, Baker, 7 Garages, Drugs, 2 Shoemakers, Jeweller, Dry Goods, 3 Banks, Hardware, Grocer, Lumber Yards, 2 Doctors, Photographer, 3 Restaurants, Barber, Pool Room, Hospital, 7 Saw Mills, Dentist, Lawyer, Vet. Surgeon, Oil Tank, 2 Schools, High School, 4 Churches, Board of Trade. **Fruit Ranchers.**

MITFORD, ALTA.—Mixed farming. Coal. Business point, Cochrane, 4 miles east.

MITSUE, ALTA.—(E. D. & B. C.) 34 miles southwest of Kinuso, the business centre.

MOBERLEY, B.C.—Mountain area, Lumbering, Farming. Business point, Golden, 6 miles east.

MOLSON, MAN.—Pop. 150; T. Pop. 50. Farming district. 2 General Stores, School.

MONARCH, ALTA.—Pop. 150; T. Pop. 300. Farming district. Coal, clay, and shale deposits. Flour and Feed, 3 General Stores, 3 Elevators, Lumber Yard, Bank, Oil Tank, School, 2 Churches.

MONITOR, ALTA.—Pop. 200; T. Pop. 1,200. Mixed farming district. Surface wells. Soil, chocolate loam. Subsoil, sandy. 2 Hardwares, Theatre, 2 Real Estate, 4 Implements, Hotel, 2 Livery, 2 General Stores, Barber, 2 Garages, 2 Harness, Butcher, Pool Room, 2 Blacksmiths, Restaurants, 6 Coal Yards, Printer, Newspaper, Laundry, Chopping Mill, 5 Elevators, 3 Lumber Yards, Bank, Oil Tank, Furniture, Jeweller, Lawyer, School, 3 Churches, Board of Trade. **Flour Mill, Bank, Harness, Butcher, Garage, Creamery, Gents' Furnishing, Doctor, Dentist.**

MONOGRAM, ALTA.—Farming. Stock raising. Business point, Alderson, 3 miles east.

MOOREPARK, MAN.—Pop. 100; T. Pop. 200. Mixed farming district. Soil, sandy loam. S. Soil, clay. Water wells, 10 ft. 2 General Stores, Hardware, Blacksmith, 2 Carpenters, 2 Butchers, 4 Implements, Oil Tank, Board of Trade, Garage, Elevator, School, 2 Churches. **General Store, Doctor, Barber.**

MOOSE JAW, SASK.—Pop. 20,000. On Moose Jaw River. *Divisional* point. Manufacturing and wholesale distributing centre for prairie points. All modern facilities. Large milling and grain centre. Over 30 wholesale houses. Many manufacturing plants. **Wholesale Houses and Factories, Flax Mill, Implement Factory, Tannery, etc.**

MOOSE NOSE, MAN.—Mixed farming. 11 miles east of Winnipeg.

MOOSOMIN, SASK.—Pop. 1,500, T. Pop. 6,000. Good mixed farming and wheat growing district. Soil, heavy black loam. Subsoil, clay. Water wells, 50 ft. Telephones, Electric Light, Gas, Stock Yards, Customs, Land Titles. 5 Churches, School, Collegiate, Court House, Normal School, Flour Mill, Hospital, 3 Doctors, 2 Vet. Surgeons, 2 Lawyers, 3 Elevators, Lumber Yard, 2 Banks, Paint and Glass, Undertaker, Tailor, 2 Coal Merchants, Insurance, Real Estate, Creamery, 2 Garages, 2 Hotels, 2 Liveries, 2 Drugs, 2 Hardware, 2 Butchers, 2 Bakeries, Printer, 2 Implements, Furniture, 2 General Stores, Photographer, 2 Restaurants, Millinery, 2 Jewellers, 2 Dentists, Board of Trade. **Steam Laundry, Flour Mill.**

MORDEN, MAN.—Pop. 1,400; T. Pop. 4,000. Mixed farming district. Fruit growing. Berry culture. Dominion Experimental Farm. Cement, sand and gravel deposits. Soil, clay loam. Subsoil, clay. Water wells, 14 ft. 3 Grocers, 3 Restaurants, 4 Garages, 2 Liveries, 2 Hardwares, Hospital, 2 Hotels, Land Titles Office, Court House, 3 Implements, 2 Drays, Printer, Newspaper, Baker, Electric Light, 2 Butchers, Gents' Furnishings, Creamery, Laundry, Rinks, Theatre, Barber, Confectionery, 2 Harness, Jeweller, 3 Blacksmiths, Furniture, Undertaker, 2 General Stores, Tailor, Tannery, Flour Mill, 3 Elevators, 2 Lumber Yards, 2 Banks, 2 Doctors, 2 Lawyers, Dentist, 2 Vet. Surgeons, Oil Tank, School, 7 Churches.

MORINVILLE, ALTA.—(E. D. & B. C.) Pop. 400; T. Pop. 1,200. Mixed farming country. Coal mining district. Clay. Brickyard, Livery, 2 Hotels, 3 Elevators, 2 Banks, 2 Harness, Lumber Yard, Jeweller, Barber, Pool Room, 2 Butchers, Livery, 2 Garages, Baker, 5 General Stores, Dairy, Doctor, Implements, 2 Shoemakers, Board of Trade, 2 Hardware, Laundry, 2 Drugs, Vulcanizing, 2 Blacksmiths, Milliner, 2 Dentists, 3 Lawyers, Oil Tank, 2 Schools, 2 Churches.

MORNINGSIDE, ALTA.—Pop. 28. Mixed farming and stock raising. Elevator, General Store, Church, School. **Blacksmith.**

MORLEY, ALTA.—Pop. 25; T. Pop. 650. Farming. Indian reserve. General Store, Church, Indian School. Business point, Cochrane, 19 miles east.

MORRIS, MAN.—Pop. 750; T. Pop. 1,000. Farming district. Soil, black loam. Subsoil, clay. Water, river. 2 General Stores, Hotel, Printer, Newspaper, Hardware, 3 Garages, Court House, Restaurant, 2 Blacksmiths, 3 Implements, 2 Butchers, Drugs, Harness, Theatre, 3 Elevators, 2 Banks, Baker, Tinsmith, Barber, 2 Pool Rooms, Lumber Yard, Doctor, 2 Vet. Surgeons, Lawyer, Board of Trade, Machine Shop, Confectionery, 2 Oil Tanks, 2 Schools, 4 Churches. **Jeweller, Doctor, Lumber Yard, Creamery, Tailor.**

MORRISEY, B.C.—8 miles west of Fernie. Fishing, Hunting and Mining.

MORSE, SASK.—Pop. 1,000; T. Pop. 4,375. Farming district. Soil, chocolate loam. Wells, 70 ft. 4 General Stores, 2 Hardware, 2 Drugs, 2 Butchers, 5 Garages, Printer, Newspaper, Pool Room, 2 Barbers, Real Estate, 3 Liveries, 4 Implements, Hospital, Hotel, 3 Restaurants, Laundry, 2 Blacksmith, Tinsmith, Electric Light Plant, 4 Implements, 2 Chopping Mills, Doctor, 8 Elevators, 2 Lumber Yards, Dentist, Lawyer, 2 Oil Tanks, Public and High School, 3 Churches, Board of Trade. **Flax Mill, Flour Mill, Creamery, Cheese Factory, Sash and Door Factory, Jeweller.**

MORTLACH, SASK.—Pop. 600; T. Pop. 2,000. Farming district. Flour Mill, Hardware, Undertaker, Harness, General Store, 2 Grocers, 2 Coal Yards, 2 Implements, Butcher, 3 Blacksmiths, 2 Barbers, 2 Pool Rooms, 4 Liveries, Garage, Printer, Newspaper, Boarding House, 3 Restaurants, Drugs, Baker, Jeweller, Confectionery, Boot Store, Hotel, 5 Elevators, Board of Trade, Lumber Yard, 2 Banks, 3 Lawyers, Dentist, Doctor, Oil Tank, Rinks, School, 2 Churches. **Creamery, Grist Mill, Flour Mill.**

MORTON, MAN.—Mixed farming. On Lake Winnipeg. Business point, Gimli, 6 miles south.

MOSSBANK, SASK.—Pop. 500; T. Pop. 1,500. Farming district. Soil dark loam. Subsoil, sand. Water wells, 25 ft. 3 General Stores, Butcher, 2 Restaurants, 2 Blacksmiths, 2 Hardware, 2 Harness, 2 Lumber Yards, 2 Boarding Houses, Grocer, Lawyer, Flour Mill, 2 Garages, 4 Elevators, 2 Banks, 2 Doctors, 2 Vet. Surgeons, Oil Tank, Theatre, 2 Hotels, School 3 Churches, Board of Trade. **Dentist, Blacksmith.**

MOUNT SICKER, B.C. (E. & N.)—Timber. Copper. Business point, Duncan, 7 miles south.

MOWBRAY, MAN.—Pop. 60: T. Pop. 75. Farming district. Soil, black loam. Subsoil, clay. Water wells, 35 ft. General Store, Hotel, 2 Elevators, School. **Garage, Blacksmith.**

MOWITCH, B.C.—Farming district. Business point, Sicamous, 8 miles east.

MOYIE, B.C.—Pop. 250; T. Pop. 100. Lumbering. Silver and lead mining district. 3 Hotels, 3 General Stores, Butcher, School, 3 Churches.

MOZART, SASK.—Pop. 75; T. Pop. 650. Lumbering. Soil, clay. Subsoil, sandy. Water wells, 2 General Stores, Hardware, Lumber Yard, 2 Implements, 2 Blacksmiths, Garage, Bank, 2 Elevators, School, 2 Churches. **Drugs, General Store, Hotel.**

MUD BAY, B.C. (E. & N.)—Lumbering. Business point, Courtenay, 18 miles north.

MUNRO, B.C.—Ranching. Business point, Kamloops, 19 miles east.

MURDOCK, MAN.—Farming. Market gardening. Adjoining Winnipeg.

MURILLO, ONT.—Pop. 100; T. Pop. 450. Mixed farming. 2 General Stores, Implements, Lumber Yard, School, 2 Churches.

MURRAY PARK, MAN.—Market gardening. Adjoining Winnipeg.

MYRA, B.C. (K. V. L.)—Lumbering. Mountain area. Hunting. Business point, Penticton.

MYREN, B.C. (K. V. L.)—Ranching Business point, Brookmere.

NACMINE, ALTA.—Mixed farming. Coal deposits. Business point, Drumheller, 10 miles east.

NAHUN, B.C.—A steamer landing on the Okanagan Lake, 22 miles north of Kelowna. Fruit growing.

NAICAM, SASK.—Pop. 200; T. Pop. 1,800. Mixed farming territory. Soil, black loam. Subsoil, clay. Water wells, 25 ft. Many lakes and good fishing, 2 General Stores, Drugs, Hardware, Butcher, 2 Confectioners, Blacksmith, 2 Garages, 5 Elevators, Jeweller, Laundry, Hotel, 2 Livery, Printer, Newspaper, Baker, Pool Room, 2 Restaurants, Shoemaker, School, Oil Tank, Lawyer, Doctor, Church, Harness, Vet. Surgeon, Barber, 3 Lumber, Bank, Board of Trade. **Laundry, Doctor, Butcher, General Store.**

NAKUSP, B.C.—Pop. 500; T. Pop. 700. On Arrow Lakes. Lumbering. Fruit growing district. Sand, Gravel, Zinc and Clay deposits. Hot springs 8 miles. Soil, red loam. Subsoil, clay. Water system. Electric Light Plant, 4 General Stores, Confectionery, Printer, Newspaper, Baker, Restaurant, Gents' Furnishings, Hardware, 3 Real Estate, Shoemaker, Hospital, Contractor, 2 Barbers, Oil Tank, 2 Lumber Yards, Shingle Mill, Flour and Feed, Boat Builder, 4 Hotels, Barber, Drugs, Laundry, Dairy, Blacksmith, Undertaker, Bank, Doctor, Dentist, Public and High School, 4 Churches. **Box Factory, Hotel (at Hot Springs), Sash and Door Factory, Pulp and Paper Mill, Fruit Farmers, Canning Factory, Cold Storage, Saw Mill.**

NAMAKA, ALTA.—Pop. 60; T. Pop. 700. Irrigated farming district. General Store, Hotel, Pool Room, 4 Elevators, Church, Lumber Yard, School. **General Store.**

NANAIMO, B.C. (E. & N.)—Pop. 9,000; T. Pop. 3,500. Industrial centre Distributing point and Shipping Port on East Coast Vancouver Island Freight ferry to Vancouver. Coaling station. Fisheries, Herring, etc Water Power available. Coal, clay, sand, gravel, sandstone deposits Lumbering. Mixed farming. Dairying, Poultry raising. Small fruits. Electric Light and Power. Water system. Factories—Explosive, Cigar, Foundry, Brick, Lumber Mills, Gas Works, Bottling Works, Brewery, Shingle Mill, Creamery, Flour, Grain Elevators, Oil Tanks, Collieries, Wholesale Grocers, Furniture, 7 Hotels, Steam Laundry, Departmental and Retail Stores, etc. **Iron Ore Smelter, Steel Works, Cold Storage, Fish Curing and Cannery, Jam Factory, Manufacturing Plants and Wholesale Houses.**

NANOOSE, B.C. (E. & N.)—Pop. 100; T. Pop. 500. Lumbering. Sawmill, General Store, Hotel, Shingle Mill, 2 Schools.

NANTON, ALTA.—Pop. 800; T. Pop. 2,500. Farming district. Coal deposits. Natural Gas from Bow Island. Electric Light Plant. 2 Hotels, 3 Restaurants, Gents' Furnishings, 2 Butchers, 3 Real Estate, Drugs, 2 Hardware, Baker, Grocer, Harness, 2 Blacksmiths, 2 Barbers, Jeweller, Livery, Printer, Newspaper, Millinery, 3 Implements, 2 Coal Yards, 2 General Stores, 4 Garages, 6 Elevators, 3 Lumber Yards, 2 Banks, 3 Doctors, Dentist, Lawyer, Vet. Surgeon, 2 Oil Tanks, School, 5 Churches, Board of Trade. **Flour Mill, Theatre.**

NAPINKA, MAN.—Pop. 400; T. Pop. 650. Farming district. Sand deposits Soil, sandy loam. Subsoil, clay. Water wells, 10 ft. General Store, Drugs, 2 Hotels, Gents' Furnishings, Hardware, Blacksmith, Rinks, Butcher, Barber, Pool Room, Harness, 2 Garages, Implements, Restaurant, 2 Elevators, Lumber Yard, Bank, Doctor, Oil Tank, School, 2 Churches, Board of Trade. **Dentist, Lawyer, Dressmaker, Livery, Confectionery, Vet. Surgeon.**

NAPLES, MAN.—Farming district. Business point, Deloraine, 4 miles west.

NARAMATA, B.C.—Pop. 300; T. Pop. 100. Fruit growing district. Water, Mountain streams, Gravity System, On Okanagan Lake. General Store, 2 Hotels, Real Estate, 2 Fruit Shippers and Packers, Candy Factory, Grocer, Gent's Furnishings, Bank, Oil Tank, School, Church, Dry Goods, Boat Builder. **Butcher, Blacksmith, Garage.**

NASEBY, SASK.—Farming district. Business point, Trayner.

NATAL, B.C.—Pop. 500. Coal mining, coke and timber. Bakery, Hotel, Confectionery, Blacksmith, Butcher, General Store. Bank, Barber, Doctor, Drugs, Shoemaker,

NAVARRE, ALTA.—Mixed farming. Business point, Wetaskiwin, 6 miles north.

NEEBING, ONT.—Mixed farming. 7 miles west of Fort William.

NEEDLES, B.C.—On east side of Lower Arrow Lake. C. P. R. Arrow Lake steamers between Arrowhead and West Robson. Local resources fruit growing and dairying. Business point, Nakusp, 40 miles north.

NEELBY, SASK.—Mixed farming district. Business point, Bender, 6 miles east.

NEEPAWA, MAN.—Pop. 2,000; T. Pop. 6,000. Farming district. Sand, gravel and clay deposits. Soil, clay loam. Subsoil, clay. Water and sewerage system. Electric Light Plant, 4 Confectioneries, Customs, Hospital, 2 Printers, 2 Newspapers, 2 Hotels, 2 Real Estate, Dry Goods, Millinery, 3 Implements, 3 General Stores, 2 Boarding Houses, 2 Jewellers, Harness, 2 Shoemakers, Creamery, Wholesale Fruit, Furniture, Sash and Door Factory, 5 Liveries, Photographer, Machine Works, Hardware, Garage, Gents' Furnishings, 2 Drugs, 3 Butchers, Brick Plant, 2 Tailors, 2 Bakers, 2 Barbers, 3 Pool Rooms, 2 Dairies Oatmeal Mill, 3 Elevators, 2 Lumber Yards, 4 Banks, 3 Doctors, 3 Lawyers, 2 Dentists, 2 Vet. Surgeons, 2 Oil Tanks, 2 Schools, 5 Churches, Board of Trade. **Steam Laundry, Rinks, Flour Mill, Foundry.**

NEIDPATH, ALTA.—Farming. Ranching. Elevator. Business point Chin 4 miles east.

NELSON, B.C.—Pop. 9,500; T. Pop. 25,000. On Kootenay Lake. Centre of mining district, copper, silver, lead, gold, zinc. Lumbering area. Granite and marble quarries. Fruit growing, bee keeping and vegetable growing. Hot springs in area. Commission on Conservation states that 400,000 h.p. available tributary to this point. Manufacturing and wholesale centre for East and West Kootenay. Water and sewerage systems. Electric light and power. Electric Street Railway. Gas and coke works, 2 water power plants at Bonnington Falls. Electric power, 2 cents to 4 cents per K.W.H. C. P. R. Divisional point shops. Provincial District Office for Land. Assessor, Customs, Horticulture, Veterinary, Engineer, Public Works, Mines, Registrar, Court House, Indian Affairs, Police, 4 Banks, Hospital, Hotel, 2 Oil Tanks, Vet. Surgeon, 3 Public Schools, High School, Business College, Armoury, 9 Churches, Convent, Board of Trade, 2 Newspapers. Over 70 Retail Stores. Wholesale houses and manufacturing factories for Sash and Doors, 2 Ice Cream Factories, Brick Yard, Boat Building, 2 Dairies, Ship Building, Flour Mills, Shipbuilding Yards, Match Block Factory, Match Factory, Powder and Explosives, 2 Granite and Marble Works, Soap Factory, 2 Lumber Mills, Wire Works, 3 Box Works, Cedar products, Brewery, 2 Mineral Water Works, Iron Works, 2 Milling Companies, Elevators, Laundry, Cigar Factory, Creamery, 2 Shingle Mills, Jam Factory, Candy Factory, Fur Garments, Mattresses and Upholstering, 3 Implements and Machinery Houses, Electrical Goods, 2 Grocers, Fruit, Confectionery, 2 Meat Packers and Produce, 2 Hardware, 2 Flour and Feed, etc. **Pulp and Paper Mill, Trunk Factory, Broom Factory, Screen Doors and Woodenware, Tannery, Wholesale Houses and Factories.**

NEMISCAM, ALTA.—Pop. 100; T. Pop. 1,200. Farming district. 2 General Stores, Pool Room, Livery, Blacksmith, Restaurant, Implements, Garage, Butcher, Tailor, 5 Elevators, Lumber Yard, School, Church, Board of Trade. **Bank, Doctor, Drugs, Vet. Surgeon, Hotel, Implements, Newspaper.**

NEPTUNE, SASK.—Pop. 30. Farming district. General Store, Restaurant, Livery, Elevator, Lumber Yard, School, Church. **Blacksmith, General Store.**

NESBITT, MAN.—Pop. 150; T. Pop. 1,000. Farming district. 2 General Stores, Hardware, Blacksmith, Elevator, Lumber Yard, Garage, Oil Tank, School, 2 Churches. **Blacksmith, Barber, Pool Room, Boarding House.**

NETLEY, MAN.—Mixed farming, market gardening. Business point Petersfield, 3 miles south.

NETOOK, ALTA.—Farming and stock raising. Business point Olds, 6½ miles south.

NEUDORF, SASK.—Pop. 500; T. Pop. 3,000. Mixed farming district. Soil, black loam. S. Soil, clay. Water wells, 25 ft. 2 Liveries, 5 General Stores, Drugs, Fruit Store, Hardware, 3 Implements, Baker, Oil Tank, 3 Garages, Shoemaker, Hotel, Blacksmith, Butcher, 2 Barbers, 2 Pool Rooms, 4 Elevators, 2 Lumber Yards, Bank, Doctor, 2 Lawyers, School, 3 Churches, Board of Trade. **Vet. Surgeon, Dentist, Laundry, Tailor.**

NEVILLE, SASK.—Pop. 200; T. Pop. 5,500. Farming district. 4 General Stores, Hardware, Garage, Drugs, Harness, Pool Room, Oil Tank, Dray, Hotel, Restaurant, Laundry, Blacksmith, Livery, Feed Store, 5 Elevators, 2 Lumber Yards, Doctor, Lawyer, Vet. Surgeon, School, Church, Board of Trade. **Baker, Tinsmith, Confectionery, Newspaper, Bank.**

NEVIS, ALTA.—Pop. 175; T. Pop. 500. Farming district. Coal deposits. 2 General Stores, Hardware, Pool Room, Boarding House, Livery, School. **Blacksmith, Doctor.**

NEWDALE, MAN.—Pop. 350; T. Pop. 200. Farming district. Soil, loam. Subsoil, clay. Water wells, 80 ft. 2 Blacksmiths. 2 General Stores, Harness, Barber, 2 Implements, 2 Boarding Houses, Livery, Garage, 2 Hardware, 5 Elevators, Lumber Yard, Bank, Doctor, Drugs, Vet. Surgeon, Oil Tank, School, Churches. **Dentist, Restaurant, Confectionery, Butcher.**

NEW DAYTON, ALTA.—Pop. 165; T. Pop. 800. Mixed farming district. Soil, black loam. Water wells, Implements, 3 General Stores, Blacksmith, Livery, Bank, Restaurant, Garage, 3 Elevators, Lumber Yard, Oil Tank, School, Church, Board of Trade. **Drugs, Blacksmith, Grist Mill, Doctor, Garage.**

NEW DENVER, B.C.—Pop. 450. Mining. Mixed farming. Fruit growing. Electric light and water system. Hardware, Butcher, Hospital, Drugs, Hotels, General Store, Livery, Hardware, Painter, Decorator, Bank, Doctor, School, High School, Board of Trade, 4 Churches. **Lumber Mill.**

NEWNES, SASK.—Farming district. 4 miles north of Weyburn.

NEWSTEAD, MAN.—Farming district. Business point Souris, 5 miles west.

NIAGARA, B.C.—(E. & N.) Mountain area. Timber. Business point Victoria, 13 miles south.

NIBLOCK, ONT.—Timber area. Business point English River, 14 miles west.

NICHOLSON, B.C.—4 miles south of Golden. Mixed farming. Mining and Lumbering. **Sawmill.**

NICOAMEN, B.C.—Mixed farming. Bee Keeping. Business point Mission, 11 miles west.

NICOLA, B.C.—Pop. 200; T. Pop. 500. Stock raising district. Clay, gravel and silica sand deposits. Hotel, General Store, Livery, 2 Garages, Vet. Surgeon, Board of Trade, Blacksmith, School, 2 Churches, Barber. **Creamery.**

NIGHTINGALE, ALTA.—T. Pop. 50. In irrigation district. Farming and stock raising. General Store, Blacksmith, Elevators.

NINGA, MAN.—Pop. 200; T. Pop. 500. Farming district. Soil, black loam. Subsoil, clay. Water wells, 40 ft. 2 Implements, Hotels, Hardware, General Store, Barber, Tinsmith, Grocer, 2 Elevators, Lumber Yard, Bank, School, 4 Churches, Board of Trade. **Doctor, Garage, Drugs, Vet. Surgeon.**

NIOBE, ALTA.—Mixed farming and stock raising. Business point Innisfail, 4 miles south.

NISKU, ALTA.—Mixed farming. Business point Leduc, 5 miles south.

NIVERVILLE, MAN.—Pop. 200; T. Pop. 600. Grain growing district. Soil, heavy loam. S. Soil, clay. Water wells, 60 ft. 2 General Stores, Confectionery, Barber, Implements, Wood and Coal Yard, Hotel, Elevator, Lumber Yard, Bank, Oil Tank, School, Church. **Doctor.**

NOBLEFORD, ALTA.—Pop. 125; T. Pop. 750. Farming district. Irrigation district. Soil, chocolate loam. Subsoil, clay. Water wells, 150 ft. 2 General Stores, 2 Implements, Garage, Barber, Pool Room, 2 Restaurants, Hotels, 5 Elevators, 1 Lumber Yard, Blacksmith, Bank, Oil Tank, Public and High School, Church. **Doctor, Hardware, Vet. Surgeon, Drugs.**

NOKOMIS, SASK.—Pop. 750; T. Pop. 2,000. Farming district. Soil, black loam. Subsoil, clay. Electric light and power. 3 Implements, Grocery, 3 Real Estate, Baker, 2 Garages, Furniture, General Store, Hotel, Boarding House, Rinks, 2 Livery, 2 Grocers, Barber, Pool Room, 2 Butchers, Printer, Newspaper, Hardware, Dry Goods, Tinsmith, Drugs, Undertaker, Gent's Furnishing, Laundry, Jeweller, Shoemaker, Theatre, 2 Restaurants, 2 Elevators, Flour mill, 2 Lumber Yards, 2 Banks, 2 Doctors, Vulcanizing, Dentist, 2 Lawyers, Oil Tank, Vet. Surgeon, School, 3 Churches, Board of Trade. **Steam Laundry, Creamery, Flour Mill, Hardware.**

NOLAN, ALTA.—Farming district. Business point, McLeod, 8 miles south.

NORCAN, MAN.—Adjoining Winnipeg.

NORTH BEND, B.C.—Pop. 300; T. Pop. 50. Silica and talc mining 7 miles out. Water, gravity. 2 General Stores, Oil Tank, Hotel, Butcher, School, 2 Churches.

NORTHFIELD, B.C. (E. & N.)—Mixed farming. Coal, General store, School. Business point, Nanaimo, 3 miles south.

NORTH PORTAL, SASK.—Pop. 200; T. Pop. 400. Farming district. On International Boundary. Canadian and United States Immigration Point. Elevator, 2 General Stores, 2 Hotels, Butcher, Hardware. **Bank, Blacksmith.**

NORTH STAR, B.C.—1 mile east of Cranbrook.

NORTH TRANSCONA, MAN.—C.P.R. Freight Sorting Yards. Grain storage elevator. Mixed farming. 4 miles east of Winnipeg.

NOTCH HILL, B.C.—Pop. 150. Mixed farming, Fruit Growing, Water streams and lake. Small fruits. 2 General Stores, 2 Schools, Church, Hall, Hotel, Blacksmith, Butcher, Doctor, Fruit Growers.

NOTMAN, ONT.—Timber area. Business point, Ignace, 6 miles east.

NOTTINGHAM, SASK.—Mixed farming. Business point, Storthoaks, 5 miles east.

OAKBANK, MAN.—Farming district. Business point, Hazelridge, 7 miles east.

OAK LAKE, MAN.—Pop. 500; T. Pop. 1,000. Farming district. Clay, shale and sand deposits. Soil, clay loam. Subsoil, clay. Water wells, 16 ft. Flour and Grist Mill, 2 General Stores, 2 Hardwares, 2 Implements, 3 Garages, Baker, Gents' Furnishing, Drugs, 2 Restaurants, Hotel, 2 Lawyers, Harness, Tailor, 2 Butchers, Jeweller, 2 Elevators, Lumber Yard, Printer, Bank, Doctor, Vet. Surgeon, Oil Tank, School, 4 Churches. **Milliner, Dressmaker, Dentist, Flour Mill, Vet. Surgeon.**

OAK RIVER, MAN.—Pop. 200; T. Pop. 500. Mixed farming district. Soil, black loam. Subsoil, clay. Water wells. Drugs, Hotel, Rinks, Hardware, Electric Light Plant, Dressmaker, Implements, Oil Tank, 2 General Stores, Butcher, Baker, Confectionery, 2 Garages, 2 Blacksmiths, Millinery, 2 Elevators, Lumber Yard, Bank, Doctor, School, 2 Churches. **Vet. Surgeon.**

OAKSHELA, SASK.—Farming district. General Store. Business point, Grenfell, 5 miles west.

OATESCOTT, B.C.—A steamer landing on the Arrow Lakes—Columbia River, steamer service of the C.P.R. Business point, Nakusp, 20 miles north.

OBAN, SASK.—Farming district. Business point, Trayner, 10 miles west.

OBERON, MAN.—Pop. 50; T. Pop. 200. Farming district. General Store, Blacksmith, Implements, Butcher, Hardware, Garage, 2 Elevators, Lumber Yard, School, Church.

OGDEN, ALTA.—Pop. 1,200. C.P.R. Shops. Street car service with Calgary. General Store, Restaurant, Grocer, Coal and Wood, 2 Churches, 2 Schools.

OGEMA, SASK.—Pop. 450; T. Pop. 2,000. Farming district. Soil, clay loam. S. Soil, clay. 4 General Stores, 3 Real Estate, 3 Implements, 2 Bakers, 2 Butchers, Hotels, 2 Hardware, 2 Furniture, Drugs, 2 Blacksmith, Tinsmith, Garage, Confectionery, 3 Restaurants, Livery, Flour and Feed, 2 Barbers, 2 Pool Rooms, 4 Elevators, 2 Lumber Yards, Jeweller, Shoemaker, Lawyer, Printer, Newspaper, Board of Trade, Dray, Bank, Doctor, Vet. Surgeon, Oil Tank, School, High School, 2 Churches. **Dentist.**

OHATON, ALTA.—Pop. 70; T. Pop. 350. Farming district. Soil, black loam. Subsoil, clay. Water wells, 75 ft. Coal deposits. Hotel, Restaurant, 2 General Stores, Hardware, Creamery, Dairy, Real Estate, Garage, Blacksmith, 2 Elevators, Lumber Yard, Church, Board of Trade, School. **Butcher, Drugs.**

OKANAGAN CENTRE, B.C.—A Post Office and landing on the C.P.R. Okanagan Lake Steamer route 18 miles north of Kelowna. School, Hotel, General Store, Fruit Growing.

OKANAGAN LANDING, B.C.—On Okanagan Lake. Pop. 150; T. Pop. 75. Mixed farming. Fruit Growing, Boat Building, Water Lake, Hotel, Church, School, Shipyards, General Store, Oil Tanks, Garage.

OKOTOKS, ALTA.—Pop. 600; T. Pop. 1,200. Farming district. In oil and natural gas district. Clay deposits. Electric light and natural gas, 2 Real Estate, Hotel, 2 Pool Rooms, Barber, 2 Blacksmiths, Shoemaker, Dentist, Lawyer, 5 General Stores, Harness, Hardware, Implements, Gents' Furnishings, Printer, Newspaper, 2 Butchers, Restaurant, Clothier, Drugs, 2 Doctors, 2 Elevators, Lumber Yard, 2 Banks, Vet. Surgeon, Oil Tank, School, 5 Churches, Board of Trade. **Brick Yard, Creamery, Flour Mill.**

OLDS, ALTA.—Pop. 1,000; T. Pop. 5,000. Mixed farming. Clay deposits. Provincial Agricultural School and Demonstration Farm. 2 Cheese and Butter Factories, Printer, Newspaper, 3 Lawyers, Cattle Dealer, 7 Grain Merchants, Real Estate, 2 General Stores, 2 Butchers, Electric Light Plant, Gents' Furnishings, Dry Goods, Jeweller, 2 Grocers, Tailor, 2 Hardware, 2 Blacksmiths, 2 Garages, 2 Drugs, 2 Hotels, 4 Confectioneries, Furniture, 3 Implements, Bakery, 3 Restaurants, 2 Barbers, 2 Pool Rooms, 2 Liveries, 2 Elevators, 2 Lumber Yards, 2 Banks, 2 Doctors, Dentist, 2 Lawyers, Vet. Surgeon, Oil Tank, Public and High School, 5 Churches. **Flour Mill, Machine Shop.**

OLSON, B.C.—13 miles west of Fernie. Business point. Farming and Lumbering.

ONCREE, SASK.—Farming district. Business point, Markinch, 1 mile west.

ONWARD, SASK.—Farming. General Store. Business point, Kerrobert, 9 miles east.

ORCADIA, SASK.—Farming district. Business point, Yorkton, 8 miles east.

ORION, ALTA.—Pop. 200; T. Pop. 500. Farming district. Coal and gas deposits. Soil, sandy loam. Subsoil, heavy clay. Water wells, 20 ft. 2 General Stores, Hardware, 3 Restaurants, 2 Boarding Houses, Pool Room, 2 Liveries, 4 Implements, Garage, 4 Elevators, 2 Lumber Yards, Bank, Oil Tank, School, Church, Board of Trade. **Doctor, Drugs.**

ORTHEZ, MAN.—Farming district. Business point, Boissevain, 7 miles.

OSAGE, SASK.—Pop. 125; T. Pop. 600. Farming district. Soil, black loam. Subsoil, clay. Water wells, 14 ft. 3 General Stores, 2 Implements, Hardware, Furniture, Garage, Butcher, Flour and Feed, Blacksmith, Machine Shop, Drugs, Livery, Hotel, 4 Elevators, 3 Lumber Yards, Oil Tank, School, Board of Trade. **Doctor, Vet. Surgeon.**

OSAQUAN, ONT.—Timber area. Business point, Ignace, 4 miles east.

OSBORNE, MAN.—Farming district. General Store, Implements.

OSBORNE BAY JUNCTION, B.C. (E. & N.)—Timber. Junction for Crofton on Osborne Bay. Mixed farming. Small fruits. Business point, Somenos, 5 miles south.

OSKONDAGA, ONT.—Small Timber area. Brush. Business point, Kaministiquia, 20 miles east.

OSPREY LAKE, B.C. (K.V.L.)—Ranching. Logging. Business point, Princeton, 31 miles west.

OTHELLO, B.C. (K.V.L.)—Lumbering. Sawmill, Hunting. Business point, Hope, 5 miles west.

OTTERBURNE, MAN.—Pop. 150; T. Pop. 500. Farming district. Soil, clay loam. S. Soil, clay. Water, flowing wells, 90 ft. Creamery, Livery, Hotel, 3 General Stores, Elevator, Lumber Yard, Bank, 2 Oil Tanks, Vet. Surgeon, School, 2 Churches. **Blacksmith, Garage.**

OTTERTAIL, B.C.—Rocky Mountain area. Business point, Field, B.C., 8 miles east.

OUTLOOK, SASK.—Pop. 900; T. Pop. 4,000. On South Saskatchewan River. Divisional Point. Electric light and power. Water System. Farming district. Soil, chocolate loam. Sand and gravel deposits. Tailor, 2 Real Estate, Drugs, 2 General Stores, Harness, 2 Garages, Jeweller, 3 Restaurants, 2 Hardware, 2 Butchers, 2 Printers, Newspaper, Theatre, 3 Grocers, Photographer, Blacksmith, Barber, Pool Room, Planing Mill, Bakery, Undertaker, 3 Coal Yards, Gents' Furnishings, 4 Elevators, Lumber Yards, 3 Banks, 2 Doctors, Dentist, 2 Lawyers, Vet. Surgeon, Oil Tank, School, 3 Churches, Board of Trade, Flour Mill. **Flour and Feed, Steam Laundry.**

OUTRAM, SASK.—Farming district. Gravel soil. General Store. Business point, Torquay, 8 miles west.

OVERLEA, ALTA. (E. D. & B.C.)—41 miles southeast of Kinuso, nearest business centre.

OXBOW, SASK.—Pop. 750; T. Pop. 700. Farming district. Electric Light Plant, Gents' Furnishings, 2 Groceries, 2 Dry Goods, General Store, Confectionery, 2 Hardware, 3 Implements, Jeweller, Drugs, Garage, Carriage Repairs, Blacksmith, Butcher, 2 Elevators, Lumber Yard, 2 Banks, Doctor, Lawyer, Vet. Surgeon, Tailor, Dentist, Oil Tank, Public and High School, 2 Churches, Creamery, 2 Restaurants. **Flour and Feed Mill.**

OXDRIFT, ONT.—Mixed farming. Brush district. 2 General Stores, School. **Blacksmith.**

OZADA, ALTA.—Rocky Mountain area. Business point, Canmore, 20 miles west.

PADDINGTON, MAN.—Adjoining Winnipeg.

PAGE, MAN.—Farming district. Business point, Hartney, 2 miles north.

PAKOWKI, ALTA.—Pop. 40; T. Pop. 200. Farming district. General Store, 2 Restaurants, Pool Room, 2 Elevators, Lumber Yard, School.

PALISADE, SASK.—Ranching district. Business point, Ravenscrag, 8 miles west.

PALLISER, B.C.—Rocky Mountain area. Business point, Golden, 12 miles west.

PALMER, B.C. (E. & N.)—Fruit farming. Business point, Victoria, 7 miles south. **Market Gardening.**

PAMAGA, ALTA.—Stock raising. Business point, Suffield, 4 miles east.

PAMBURN, SASK.—Pop. 30. Farming district. 2 General Stores, Pool Room, 4 Elevators, Lumber Yard. **Barber, Bank.**

PANGMAN, SASK.—Pop. 130; T. Pop. 800. Farming district. Soil, chocolate loam. Subsoil, clay. Water wells, 16 ft. Garage, 2 General Stores, Butcher, Hardware, Blacksmith, Flour and Feed, Tinsmith, Feed Mill, 3 Implements, Harness, Livery, 3 Elevators, Lumber Yard, Bank, Oil Tank, School, 2 Churches. **Doctor.**

PANSER, MAN.—Mixed farming. Stock raising. Business point, Austin, 3 miles.

PARAPET, B.C.—Mining. Business point, Kaslo, 25 miles east.

PARKBEG, SASK.—Pop. 60; T. Pop. 500. Farming district. Water wells, 35 ft. 2 General Stores, 2 Confectioneries, Flour and Feed, 2 Implements, Blacksmith, Hardware, 3 Elevators, Lumber Yard, Pool Room, Stationery, School, Oil Tank. **Bank, Boarding House.**

PARKLAND, ALTA.—Pop. 200; T. Pop. 1,500. Farming district. Soil, black loam. Subsoil, clay. Water, artesian wells. Hotel, Hardware, Groceries, Barber, Pool Room, Harness, Restaurant, Blacksmith, Garage, 4 Elevators, Lumber Yard, 2 Banks, Oil Tank, School, Church. **Hardware, Gents' Furnishings, Milliner, Drugs.**

PARKSVILLE JUNCTION, B.C.—(E. & N.).—Branch line to Alberni district. Mixed farming. Lumbering, Feed Warehouse, Lunch Room, Sawmills in district. Village of Parksville, 1 mile, has 2 General Stores, Dry Goods, 2 Garages, Blacksmith, Sawmill, 2 Hotels, Barber, Shoemaker, Doctor, Lumber Yard, Bank, 2 Schools, 2 Churches. **Lawyer, Dentist.**

PARKVIEW, MAN.—Market gardening. 10 miles north of Winnipeg.

PARRY, ONT.—Brush. Lumbering. Business point, Vermilion Bay, 15 miles east.

PARSON, B.C.—23 miles south of Golden. Pop. 50. Farming, mining and Lumbering. General Store, Saw Mill.

PASCAL, SASK.—Farming district. Business point, Leipzig, 5 miles south.

PASHLEY, ALTA.—Farming. Stock raising, General Store, Lumber Yard.

PASQUA, SASK.—Pop. 50; T. Pop. 300. farming district. Soil, heavy loam. Water wells, 130 ft. 2 General Stores, Lumber, Implements, Elevator, School, Church. **Oil Tank.**

PASSBURG, ALTA.—Coal mining. General Store. Business point, Blairmore, 7 miles west.

PASSMORE, B.C.—Farming, Lumbering, Fruit Growing. Business point, South Slocan, 10 miles south.

PATRICIA, ALTA.—Pop. 75; T. Pop. 300. Irrigated farming district, Hardware, 3 Lumber Yards, 2 Implements, Butcher, Elevator, Coal Shed. 2 General Stores, Barber, Pool Room, Restaurant, Garage. **Bank, Vegetable Cannery, Pickle Factory.**

PATRICK, SASK.—Farming district. Business point, Balcarres, 8 miles east.

PATROL, SASK.—Farming district. Business point, Yorkton, 5 miles east.

PAULSON, B.C.—Mining. Lumbering, Hotel, General Store. Business point, Grand Forks, 32 miles west.

PEACE RIVER, ALTA. (E.D. & B.C.).—Pop. 1,100. T. Pop. 1,000. On Peace River and junction of the Smoky and Hart Rivers. Steamer route on rivers. Centre of rich agricultural district. Gas and coal Dominion Land and Inspection offices. R.C.M.P. and Provincial Police barracks. Immigration Hall. 4 Hotels, 2 Newspapers, Hospital, Fur Warehouse, 4 Wholesalers, 2 Theatres, 3 Elevators, 2 Lumber Yards, 3 Banks, Oil Tank, Undertaker, 3 Laundries, 4 Doctors, 1 Dentist, 5 Lawyers, 2 Schools, 3 Churches, Board of Trade, 6 General Stores, 5 Implements, 5 Real Estate, 4 Restaurants, 4 Transfer Livery, 3 Garages, 4 Confectioners, 4 Bakers, 3 Barbers, 2 Pool Rooms, Live Stock Dealer, 2 Feed, 2 Grocers, 4 Butchers, 2 Contractors, 4 Drugs, 2 Dairy, 2 Blacksmiths, Vulcanizing, Cleaners, Ladies' Wear, Mens' Furnishings, Furniture, Jeweller, 3 Shoemakers, Harness, Gunsmith, 3 Hardware, Coal Yard, Boarding House

PEACHLAND, B.C.—Pop. 400; T. Pop. 50. On Okanagan Lake. Fruit farming district. Lumbering. Irrigation System. Soil, sandy loam. S. Soil, clay. Electric Light, Water System, Butcher, Livery, 2 Blacksmiths, 2 General Stores, Hotel, Feed Store, Fruit Packing House, Cement, Works, Barber, 2 Garages, Lumber Yard, Bank, Doctor, Notary Public, Public and High School, 4 Churches. **Saw Mill, Box Factory, Jam Factory, Fruit Evaporating Plant, Cider Manufacturing Plant, Baker.**

PEARCE, ALTA.—Pop. 75. Farming. Elevator, General Store, Lumber Yard, School, Church.

PEEBLES, SASK.—Mixed farming. Business point, Windthorst, 6 miles east.

PEIGAN, ALTA.—Indian Reserve. Business point, McLeod, 10 miles east.

PEMUKAN, ALTA.—Mixed farming. Elevator. Business point, Monitor, 7 miles west.

PENDENNIS, MAN.—Farming district. Business point, Forrest, 10 miles east.

PENHOLD, ALTA.—Pop. 150; T. Pop. 900. Farming district. Soil, black loam. Water wells, 30 ft. Coal and gravel deposits. 2 General Stores, Hardware, Implements, Tinsmith, Restaurant, Butcher, School, Church, Oil Tank, Barber, Pool Room, Garage, 2 Elevators, Lumber Yard, Bank. **Drugs, Hotel.**

PENNANT, SASK.—Pop. 118; T. Pop. 2,500. Grain growing district. Soil, chocolate loam. S. Soil, clay. Water wells, 50 ft. Hardware, Harness, Furniture, 2 General Stores, Livery, Printer, Newspaper, Hotel, Pool Room, Butcher, Blacksmith, 3 Garages, Confectionery, 3 Implements, Grist Mill, 5 Elevators, Lumber Yard, Bank, 2 Oil Tanks, School, Church. **Doctor, Drugs, Barber.**

PENRITH, MAN.—Farming district. Business point, Binscarth.

PENSE, SASK.—Pop. 230; T. Pop. 800. Farming district. Soil, gumbo, 2 General Stores, 2 Hardware, Confectionery, 3 Implements, 2 Oil Tanks, Drugs, Harness, Butcher, Blacksmiths, 4 Elevators, Lumber Yard, Coal Yard, Bank, Doctor, Vet. Surgeon, Lawyer, School, 2 Churches. **Baker, Confectionery, Hotel, Shoemaker, Dentist.**

PENTICTON, B.C.—Pop. 3,000; T. Pop. 1,500. On Okanagan Lake. Fruit growing. Lumbering, Mining, Summer Resort, Electric light, Water and Sewer, Clay, sand and gravel deposits. Irrigation area. 5 Fruit packing and shipping houses, Bottling Works, Canning Factory, 4 Coal Sheds, Hospital, 4 Doctors, Public and High School, 4 Lawyers, 5 Churches, 3 Lumber Yards, Saw Mill, 2 Deparmental Stores, 2 Hardware, 6 Groceries, Wholesale Grocer, Tailor, 2 Liveries, 8 Garages, 3 Butchers, 2 Bakers, 4 Hotels, 3 Auto Dealers, 3 Dentists, 3 Banks, Printer, Newspaper, 2 Theatres, Plumbing, Steam Laundry, 2 Undertakers, 2 Tailors, 4 Drugs, 4 Confectioneries, 9 Real Estate, 2 General Stores, 2 Gents' Furnishings, Stationery, 2 Boots and Shoes, 3 Jewellers, Harness, Milliner, 2 Photographers, Ladies' Wear, Vet. Surgeon, Oil Tank, Board of Trade, Barber. **Box Factory, Fruit Products Factory, Jam Factory, Evaporator, Cider and Syrup Factory, Boat Builder, Wholesale Houses.**

PENZANCE, SASK.—Pop. 80; T. Pop. 600. Farming district. Soil, loam. Clay, gravel, sand deposits. 3 General Stores, Water wells, 10 ft. Blacksmith, Garage, Implements, Butcher, Hotel, 3 Elevators, Lumber Yard, Barber, Pool Room, Vet. Surgeon, Oil Tank, School, Church. **Doctor, Tinsmith, Newspaper, Hardware, Bank.**

PERCIVAL, SASK.—Pop. 27; T. Pop. 300. Farming district. Soil, black loam. Water wells, 125 ft. General Store, Implements, Flour and Feed, Elevator, Lumber Yard, School, Church. **Blacksmith, Grocer, Dry Goods, Shoemaker.**

PERDUE, SASK.—Pop. 450; T. Pop. 9,000. Farming district. Clay deposits. Soil, sandy loam. S. Soil, clay. Water wells, 30 ft. 3 General Stores, Hardware, Harness, 2 Drugs, 2 Bakers, 2 Confectioners, Blacksmith, Liveries, 2 Restaurants, Hotel, 3 Implements, Printer, Newspaper, Painter, 2 Butchers, Barber, Pool Room, 2 Garages, 4 Elevators, 2 Lumber Yards, 3 Coal Yards, 2 Banks, 2 Doctors, Vet. Surgeon, Oil Tanks, School, 3 Churches, Board of Trade, Rinks. **Tinsmith, Electric Light Plant, Flour Mill.**

PERRYS, B.C.—Mixed farming. Fruit growing. Lumbering, General Store, Business point, Slocan City, 8 miles north.

PETAIN, B.C. (K.V.L.).—Lumbering. Mining. Business point, Hope, 2 miles east.

PETERSFIELD, MAN.—Pop. 150. Farming district. 2 Lumber Yards, Oil Tank, 2 General Stores, Blacksmith, Garage.

PETTAPIECE, MAN.—Pop. 25; T. Pop. 250. Farming district. General Store. Soil, black loam. S. Soil, clay. Water wells, Elevator, School, Church.

PHIDIAS, ALTA.—Irrigated farming. Business point, Gleichen, 4 miles west.

PHIPPEN, SASK.—Pop. 30; T. Pop. 300. Farming district. Implements, General Store, 3 Elevators, Lumber Yards, School, Bank, Church. **Lumber Yard.**

PHOENIX, B.C.—Pop. 700; T. Pop. 500. Mining, silver, copper mining. Timber area. Mixed farming. Electric light and power. Water works, Hospital, Groceries, Livery, Dairy, Lumber Yard, Doctor, School, 3 Churches. **Lumbering, Mining.**

PIAPOT, SASK.—Pop. 350; T. Pop. 2,000. Farming district. 4 General Stores, Drugs, 2 Blacksmiths, Restaurant, 2 Barbers, Pool Room, Hotel, 2 Liveries, 2 Real Estate, 3 Implements, Shoemaker, Furniture, Dentist, 3 Butchers, Garage, Lawyer, Baker, Confectionery, 4 Elevators, 2 Lumber Yards, Doctor, 2 Banks, Oil Tank, School, 2 Churches. **Flour Mill, Brick Yard, Vet. Surgeon.**

PIBROCH, ALTA. (E.D. & B.C.).—Business point, Westlock, 8 miles south. Mixed farming. General Store, School.

PICKARDVILLE, ALTA. (E.D. & B.C.).—24 miles northwest of Morinville. Farming and stock raising. Elevator, General Store, Lumber Yard, Bank, Blacksmith.

PIERSON, MAN.—Pop. 260; T. Pop. 600. Farming district. Bank, 2 General Stores, Garage, Oil Tank, Hotel, Boarding House, Blacksmith, Coal Yard, 3 Implements, Butcher, 2 Elevators, Lumber Yard, School, 3 Churches, Board of Trade. **Drugs, Doctor, Confectionery, Vet. Surgeon.**

PILOT BUTTE, SASK.—Pop. 100; T. Pop. 200. Farming district. Clay, gravel and sand deposits. 2 Brick Yards, General Store, Grocer, Restaurant, Elevator, Lumber Yard, School, 2 Churches. **Drugs, Bank, Hotel.**

PILOT MOUND, MAN.—Pop. 500; T. Pop. 3,200. Farming district. Soil, black loam. S. Soil, clay. Water wells, 20 ft. Tailor, Blacksmith, 2 Hardware, Butcher, 2 Implements, 2 General Stores, Drugs, Harness, Livery, Machinists, Laundry, Hotel, Printer, Newspaper, Gents' Furnishings, Restaurant, Transfer, Grocery, 3 Garages, 3 Elevators, Lumber Yard, 2 Banks, 2 Doctors, 2 Lawyers, Dentist, Vet. Surgeon, Oil Tank, School, 4 Churches, Board of Trade. **Creamery, Butcher, Jeweller.**

PINCHER CREEK, ALTA.—Pop. 1,000; T. Pop. 5,000. Farming district. Cattle raising. Coal deposits. Soil, black loam. S. Soil, clay. Water, gravity system. 2 Hotels, Electric Light, Liveries, 3 Butchers, 2 Drugs, Printer, Newspaper, Bakery, 2 Dry Goods, 2 Gents' Furnishings, 2 Confectioneries, 3 General Stores, Hardware, Grocer, Furniture, 2 Implements, 2 Elevators, Grain Warehouse, 2 Banks, 3 Doctors, 2 Lawyers, Dentist, Oil Tank, 3 Schools, 5 Churches, Board of Trade.

PINE, B.C. (K.V.L.).—Business point, Merritt, 12 miles north. Lumbering.

PINE, ONT.—Small timber area. Business point, Kenora, 35 miles west.

PINE CREEK, MAN.—Farming district. Business point, McGregor, 11 miles south.

PINGSTON, B.C.—Steamer landing on Upper Arrow Lake, where the Pingston Creek enters the lake. Lumbering. Business point, Arrowhead.

PINKIE, SASK.—Farming district. Business point, Regina, 4 mile east.

PINTO, SASK.—Farming district. Coal area and mines. Business point, North Portal, 9 miles south.

PIPESTONE, MAN.—Pop. 165; T. Pop. 250. Farming district. Sand and gravel deposits. Soil, light loam. S. Soil, clay. Water, 12 ft. Hotel, Barber, 2 Drugs, 2 Implements, 2 Garages, Machine Shop, Pool Room, General Store, Real Estate, Hardware, Butcher, Elevator, Lumber Yard, Bank, Doctor, Oil Tanks, School, Church, Board of Trade. **Livery, General Store.**

PITMAN, SASK.—Grain growing district. Business point, Drinkwater, 6 miles north.

PITT MEADOWS, B.C.—Pop. 250. Mixed farming. Dairying, General Store, Beekeeping, Fruit growing.

PLASSEY, SASK.—Farming district. Business point, Renown, 3 miles south.

PLENTY, SASK.—Pop. 136; T. Pop. 300. Mixed farming district. Soil, clay. Water wells, 125 ft. 2 Hardware, General Store, 3 Implements, Grocery, Butcher, Harness, Drugs, Hotel, Livery, 4 Elevators, 2 Lumber Yards, Bank, Oil Tank, School, 2 Churches, Board of Trade. **Blacksmith, Machine Shop, Harness, Drugs, Hotel, Barber, Confectionery.**

PLUM COULEE, MAN.—Pop. 500; T. Pop. 3,500. Farming district. Soil, black loam. Subsoil, sandy. 3 Implements, Drugs, Hotel, Hardware, Butcher, Livery, Harness, 4 General Stores, 2 Garages, Jeweller, 5 Elevators, 2 Lumber Yards, Bank, Doctor, Shoemaker, Oil Tank, School, 2 Churches, Board of Trade. Newspaper. **Dentist, Creamery, Flour Mill,**

PLUNKETT, SASK.—Pop. 75; T. Pop. 1,000. Farming district. 2 General Stores, Hardware, Restaurant, Confectionery, Pool Room, Butcher, 3 Implements, Coal Yard, 3 Elevators, Lumber Yard, Bank, School, Board of Trade. **Drugs, Hotel, Doctor, Vet. Surgeon, Flour Mill, Lawyer.**

POLAND, ONT.—Lumbering. Brush. Business point, Savanne, 7 miles west.

PONEMA, MAN.—On Lake Winnipeg. Summer resort. Business point, Winnipeg Beach, 4 miles north.

PONOKA, ALTA.—Pop. 700; T. Pop. 2,500. Mixed farming district. Water wells, 10 ft. Soil, black loam. S. Soil, clay. Electric light. 5 Groceries, Drugs, 2 Hardware, Baker, 2 Confectionery, General Store, 3 Hotels, Gents' Furnishings, Tailor, 2 Butchers, 2 Implements, 2 Lumber Yards, 3 Creameries, 2 Pool Rooms, 2 Dairies, Livery, Undertaker, Mental Hospital, 4 Garages, Printer, Newspaper, Furniture, Jeweller, Millinery, Harness, 3 Restaurants, Laundry, Theatre, 3 Elevators, 2 Banks, 2 Doctors, Dentist, Lawyer, Oil Tank, Public and High School, 4 Churches. **Flour Mill, Vet. Surgeon, Drugs.**

PONTEIX, SASK.—Pop. 400; T. Pop. 5,000. Farming district. Electric light. Hotel, 2 Restaurants, 3 Butchers, Confectionery, 4 General Stores, Harness, Hardware, Millinery, Laundry, Theatre, 3 Garages, Baker, Real Estate, 2 Drugs, Pool Rooms, Blacksmith, Dray, 3 Implements, 2 Liveries, Furniture, 6 Elevators, 3 Lumber Yards, 2 Banks, 2 Doctors, Lawyer, Oil Tank, School, Convent, 2 Churches, Board of Trade. **Dentist, Gents' Furnishing. Theatre.**

POPLAR, B.C.—Pop. 25; T. Pop. 100. Mining and Timbering. Hotel, Carpenter, General Store. Business point, Gerrard, 11 miles north.

POPLAR POINT, MAN.—Pop. 90; T. Pop. 600. Farming district. Soil, black loam. S. Soil, clay. Water wells, 14 ft. Gravel deposits. General Store, Garage, Barber, Confectionery, Harness, Shoemaker, Blacksmith, Bank, Implements, Elevator, Lumber Yard, 2 Oil Tanks, School, 3 Churches. **Doctor, Drugs.**

PORCUPINE, B.C.—Lumbering. Business point, Castlegar, 30 miles east. Tie and Timber area.

PORTAGE LA PRAIRIE, MAN.—Pop. 5,891. Farming district. Milling and manufacturing centre. Electric light and power. Water and sewer. Clay and sand deposits. Factories. Flour Mills, Implements, Corrugated Pipe, Oat Meal, Soda Water, 2 Brickyards, Foundry, Nursery, Wholesale Fruit Houses, 3 Implements, Grocery, 2 Lumber Yards, Sash and Door Factory, 3 Oil Distributing Plants, Newspaper, 5 Elevators, 6 Banks, Hospital, Court House, Industrial School, Customs, Land Titles, Home for Incurables, Rinks, Indian School, Armoury, Schools, Churches, Retail Stores. **Factories and Wholesale Houses.**

PORT ALBERNI, B.C. (E. & N.)—Pop. 1,300; T. Pop. 1,200. On Alberni Canal. Shipping Port. Fishing. Water power in district. Lumbering. Pulpwood. Mixed farming. Dairying, Poultry, Small Fruits, Coal, Copper, Electric light. Water and Sewer system, 3 Hotels, Hospital, Newspaper, Printer, 3 Livery, 3 Wholesale Fish Ware houses and Curing, 3 Lumber and Shingle Mills, 2 Banks, Oil Tank, Shipyard, 2 Schools, Retail Stores, Board of Trade. **Creamery, Cold Storage Plant, Box, Sash and Door Factories, Pulp Mill, Shingle Mill.**

PORT ARTHUR, ONT.—Pop. 15,000; T. Pop. 15,000. Situated on Lake Superior. Head of Lake navigation. Large shipping point. Shipbuilding and dry dock. Terminal elevators. Electric power, iron ore, marble, clay, pulpwood, lumbering, farming in area. Manufacturing and wholesale centre. All modern facilities. Ontario Hydro power developments at Nipigon will add additional power available at this point. Pulp and Paper Mills. Openings for **Factories, and Wholesale House. Agricultural and Mineral Development.**

PORTIA, B.C. (K.V.L.).—Mountain area. Hunting. Lumbering. Business point, Hope, 20 miles west.

PORT MOODY, B.C.—Pop. 1,300. Tributary to Vancouver. Burrard Inlet. Electric light and power. Lumbering. Water works. Steel works, 5 Shingle and Saw Mills, 2 Oil Refining Plants, 4 General Stores. Confectionery, Drugs, 2 Hotels, Livery, Garage, Bank, Doctor, Public and High Schools, 3 Churches. **Ship Yards, Water Front Sites for Factories, Garage.**

PORTREEVE, SASK.—Pop. 75; T. Pop. 450. Farming district. Soil, chocolate loam. S. Soil, clay. Water wells, 50 ft. Hardware, 2 General Stores, Livery, Implements, Pool Room, 4 Elevators, Lumber Yards, School, Board of Trade, Bank. **Doctor, Barber, Hotel, Drugs.**

POUPORE, B.C.—On Columbia River. Farming. Business point, Castlegar, 8 miles north.

PRELATE, SASK.—Pop. 400; T. Pop. 1,000. Farming district. Soil, chocolate loam. S. Soil, clay. Water wells, 30 ft. 3 Hardware, 4 General Stores, Confectionery, 2 Restaurants, 3 Implements, 2 Drugs, Board of Trade, Butcher, Livery, Laundry, Harness, Shoemaker, 2 Blacksmiths, Barber, 2 Garages, Theatre, Pool Room, 2 Jewellers, 8 Elevators, 4 Lumber Yards, 2 Banks, 2 Doctors, Lawyer, Oil Tank, 2 Schools, 2 Churches. **Flour Mill, Vet. Surgeon.**

PREST, ALTA. (E.D. & B.C.).—10 miles east of Spirit River, the business centre. Mixed farming. Timber. Soil, chocolate loam. S. Soil, clay. Hotel, General Store, Butcher.

PRIMATE, SASK.—Pop. 70; T. Pop. 1,200. Farming district. Soil, chocolate loam. S. Soil, clay. Water wells, 60 ft. 2 General Stores, Pool Room, 2 Implements, Livery, Bank, 4 Elevators, Restaurant, Lumber Yard, Board of Trade. **Boarding House, Garage, Oil Tanks, Doctor, Drugs.**

PRINCESS, ALTA.—Irrigated farming. Business point, Millicent, 10 miles west.

PRINCESS CREEK, B.C.—A steamer landing on Kootenay Lake, reached by C.P.R. steamers. Business point, Ainsworth.

PRINCETON, B.C.—Pop. 750; T. Pop. 3,000. Coal and copper mining. Ochre deposits. Electric light. Water system. 4 General Stores, Pool Room, 2 Gents' Furnishings, 2 Hardware, Implements, Lawyer, 3 Hotels, Butcher, Barber, 2 Garages, Mining and Concentrating Company, 2 Banks, Laundry, 2 Blacksmiths, Harness, 4 Restaurants, Theatre, Undertaker, Livery, Lumber Yard, Milliner, Drugs, Baker, Doctor, Confectionery, Brewery, Coal Yard, Real Estate, Collieries, Printer, Newspaper, Jeweller, Dentist, School, High School, 2 Churches, Board of Trade. **Fruit ranching, Market Gardening.**

PRITCHARD, B.C.—Mixed farming. Vegetable growing, Stock raising, 2 Churches, School, 2 General Stores, Hotel, Vet. Surgeon, Blacksmith.

PROCTOR, B.C.—Pop. 100; T. Pop. 500. On Kootenay Lake. Lime deposits. Water power available. Fruit farming. 2 General Stores, Hotel, Sanitorium, School, 2 Churches. **Saw Mills.**

PROVOST, ALTA.—Pop. 600; T. Pop. 3,000. Farming district. Soil, chocolate loam. S. Soil, clay. Water wells, 300 ft. Electric light. Butcher, 2 Hardware, Drugs, 3 Garages, 3 General Stores, 2 Implements, Hospital, Printer, Newspaper, Livery, 6 Elevators, Harness, Lawyer, Sheet Metal Works, 3 Lumber Yards, 2 Banks, 2 Doctors, Dentist, Vet. Surgeon, Oil Tank, School, 5 Churches, Board of Trade. **Jeweller.**

PULTENEY, ALTA.—Farming. Stock raising. Business point, Claresholm, 4 miles south.

PURPLE SPRINGS, ALTA.—Pop. 50; T. Pop. 1,000. Farming district. Clay, sand and gravel deposits. Soil, sandy loam. S. Soil, clay. Water wells, 15 ft. Implements, General Store, Harness, Carpenter, Restaurant, Butcher, 3 Elevators, 2 Lumber Yards, School, Board of Trade, Church. **Bank, Blacksmith.**

PURVES, MAN.—Pop. 35; T. Pop. 200. Farming district. 2 General Stores. Blacksmith, Hardware, 3 Elevators, School, Coal Shed. **Bank, Lumber Yard, Butcher.**

QUALICUM BEACH, B.C. (E. & N.).—Pop. 250. Summer resort. Lumbering. Farming. 2 General Stores, Shoemaker, Pool Room, Blacksmith, 3 Sawmills, Butcher, Baker, 2 Hotels, Doctor, School.

QU'APPELLE, SASK.—Pop. 980; T. Pop. 850. Mixed farming district. Soil, clay loam. Electric light plant. 2 Hardware, 2 Drugs, Tailor, 2 Oil Tanks, Barber, Dentist, 2 General Stores, 2 Oil Tanks, 2 Liveries, 3 Implements, 2 Real Estate, Confectionery, 2 Butchers, Blacksmith-2 Restaurants, 2 Drugs, 2 Banks, Printer, Newspaper, 2 Garages, 4 Elevators, Lumber Yard, 3 Doctors, Lawyer, Public and High School, 4 Churches Board of Trade, Court House. **Doctor, Vet. Surgeon.**

QUEEN'S BAY, B.C.—Pop. 40. On Kootenay Lake, 4 miles south of Proctor. C.P.R. Kootenay Lake steamers. Fruit growing and farming. Fruit shipping warehouse.

RADIUM, B.C.—15 miles south of Lake Windermere, business point.

RADNOR, ALTA.—Farming. Business point, Cochrane, 9 miles east.

RAHAB, ALTA. (E.D.& B.C.).—35 miles east of Spirit River, the business centre. Grizzly Bear, 6 miles west, is nearest post office. Mixed farming district.

RAITH, ONT.—T. Pop. 60. Small Timber area. General Store, Restaurant, School.

RALEIGH, ONT.—Small timber. Brush district. Business point, Ignace, 10 miles east.

RALEY, ALTA.—Pop. 20. Farming and stock raising. Soil, chocolate loam. S. Soil, clay. Water wells, 150 ft. 3 Elevators, School, Church. Business centre, Spring Coulee, 8 miles east. General Store, Blacksmith.

RALPH, SASK.—Farming district. Business point, Weyburn, 8 miles north.

RAMBLER, B.C.—Mining. Business point, Kaslo, 22 miles east.

RAMPART, B.C.—10 miles east of Cranbrook.

RAPEARD, MAN.—Farming district. Business point, Alameda, 3 miles south.

RAPID CITY, MAN.—Pop. 600; T. Pop. 650. On Little Saskatchewan River. Farming district. Soil, loam. S. Soil, clay. Water wells, 30 ft. Clay deposits. 2 General Stores, Furniture, Hardware, Bakery, Hotel, Printer, Newspaper, Livery, Creamery, 2 Implements, 3 Lumber Yards, 2 Garages, Harness, Dentist, 2 Drugs, 2 Butchers, 2 Restaurants, Laundry, Shoemaker, Barber, Pool Room, 2 Blacksmiths, Real Estate, Elevator, 2 Doctors, Lawyer, Vet. Surgeon, Bank, Board of Trade, Oil Tank, Schools, Normal School, 4 Churches. **Brick Yard, Sash and Door Factory.**

RATHWELL, MAN.—Pop. 250; T. Pop. 700. Farming district. Soil, black loam. S. Soil, clay. Water wells, 12 ft. Hardware, 2 General Stores, Furniture, Confectionery, Butcher, 2 Boarding Houses, Drugs, 3 Implements, Blacksmith, Pool Room, Harness, Undertaker, 2 Liveries, Oil Tank, 3 Elevators, Lumber Yard, Bank, Doctor, Lawyer, School, 3 Churches. **Creamery, Cheese Factory, Barber.**

RAVENSCRAG, SASK.—Pop. 75; T. Pop. 2,000. Farming district. Soil, chocolate loam. Subsoil, clay. Water wells, 17 ft. Clay deposits. 2 General Stores, Drugs, Implements, Hotel, Grocer, Board of Trade, Blacksmith, Pool Room, 2 Elevators, Lumber Yard, Oil Tank, School, Churches. **Hardware, Barber, Laundry.**

RAYMOND, ALTA.—Pop. 1,600; T. Pop. 500. Irrigated farming district. Soil, black loam. S. Soil, clay. Water springs. Drugs, Hotel, 3 General Stores, Implements, 2 Grocers, Flour and Feed, 2 Butchers, Barber, Flour Mill, 3 Elevators, 2 Lumber Yards, 2 Banks, Doctor, Oil Tank, 2 Schools, Agricultural School, 2 Churches, Board of Trade. **Tailor, Dentist, Newspaper.**

REABURN, MAN.—Mixed farming. Business point, Marquette, 6 miles east.

READLYN, SASK.—Pop. 175; T. Pop. 3,000. Farming district. Coal and white clay deposits. Soil, heavy clay. Water wells, 20 ft. 2 General Stores, Restaurant, Barber, Pool Room, 3 Implements, Blacksmith, 2 Livery, Theatre, 2 Hardware, Boarding House, Butcher, Garage, Bank, Real Estate, 3 Elevators, 2 Lumber Yards, 2 Oil Tanks, School, Church, Board of Trade. **Doctor, Drugs, Lawyer, Vet. Surgeon.**

REALM, B.C.—Mixed farming. Business point, Armstrong, 3 miles north.

REAPER, MAN.—Farming district. Business point, Elkhorn, 5 miles west.

RECTOR, SASK—Farming district on new branch line 6 miles east of Consul, the business point.

REDCLIFF, ALTA.—Pop. 1,000; T. Pop. 1,000 Natural Gas. Clay, shale and coal deposits. Water works. Gas lighting system. Water, river, Glass Manufacturing Plant, Steel Works, 2 Brick Plants, 2 Confectioners. Bootstore, Baker, Clay Products Plants, Colleries, Dept. Store, 2 Butchers 4 Liveries, 4 Groceries, Dairy, Blacksmith, 3 Restaurants, Real Estate, 2 Garages, Drugs, Power and Fuel Company, Printer, Newspaper, Pool Room, Gents' Furnishings, Stationery, Theatre, Lumber Yard, 2 Banks, Doctor, Lawyer, Dentist, School, 4 Churches, Board of Trade, **Factories.**

RED DEER, ALTA.—Pop. 3,000; T. Pop. 2,000. On Red Deer River. Railway division and junction point. Mixed farming and dairying district. Distributing point. Coal, clay, sand and gravel deposits. Electric light and power. Water and sewerage system. 2 Printers, 2 Newspapers, 4 Hotels, Butcher, Iron Works, Gents' Furnishings, Barber, Industrial School, Pool Room, Hospital, Tinsmith and Gunsmith, Real Estate, Hardware, Photographer, Draying, Harness, General Store, Chopping and Feed Mill, Livery, Taxidermist, Jeweller, 2 Furniture, 2 Wholesale Grocers, Garage, Restaurant, Implements, Tent and Mattress Works, 3 Elevators, 2 Lumber Yards, Saw Mill, 5 Banks, 2 Undertakers, 5 Doctors, Theatre, 3 Lawyers, Steam Laundry, Brick and Tile Plant, Creamery, Stone Quarries, Hospital, Schools, High School, Convent, 7 Churches, Board of Trade, **Market Gardeners, Flour Mill, Condensed Milk Factory, Creamery, Packing Plant.**

REDGRAVE, B.C.—Mountain area. Business point, Golden, 21 miles east.

RED JACKET, SASK.—Pop. 50; T. Pop. 500. Farming district. Water wells, 30 ft. 2 General Stores, 2 Elevators, School, Church. **Bank, Blacksmith, Garage.**

REDVERS, SASK.—Pop. 225; T. Pop. 1,000. Farming district. Soil, loam. S. Soil, clay. Water wells, shallow depth. 2 General Stores, Electric light Plant, Board of Trade, Hardware, Drugs, 2 Implements, Livery, Blacksmith, 3 Garages, Harness, Butcher, Hotel, Painter, 3 Coal Sheds, Pool Room, 2 Elevators, Lumber Yard, Bank, Doctor, Lawyer, Oil Tank, School, Church. **Bakery, Laundry.**

REEDER, MAN.—Farming district. Business point, McAuley, 16 miles west.

REFORD, SASK.—Farming district. Business point, Wilkie, 8 miles north.

REGENT, MAN.—Pop. 28. T. Pop. 350. Farming district. Soil, black loam. S. Soil, clay. Water wells, 60 ft. General Store, Blacksmith, Implements, Hardware, Barber, 2 Elevators, School, Lumber Yard, Pool Room. **Bank, Oil Tank, Butcher.**

REGINA, SASK.—Pop. 40,000. Capital of the Province of Saskatchewan. Manufacturing and wholesale centre. All modern facilities. Central distributing point for farm implements and machinery. Middle west principal distributing point. **Openings for Factories and Wholesale Houses.**

REGINA BEACH, SASK.—Summer resort on Last Mountain Lake. Business point, Keddleston, 5 miles west.

RELIANCE, ALTA.—Farming, ranching, coal deposits. Business point, Taber, 2 miles west.

REMBRANDT, MAN.—Mixed farming district. Business point, Arborg, 7 miles north.

RENATA, B.C.—Landing on Lower Arrow Lake, 18 miles north of Robson. Fruit growing, farming, mining.

RENNIE, MAN.—Pop. 66; T. Pop. 25. Brush area. Water wells, 10 ft. Business point, Whitemouth, 10 miles west. School. **General Store.**

RENO, ALTA. (E.D. & B.C.).—25 miles southeast of Peace River, the business centre. General Store, Post Office.

RENOWN, SASK.—Pop. 100; T. Pop. 400. Farming district. Soil, clay loam. Subsoil, clay. Water wells, 25 ft. General Store, Grocery, Barber, Restaurant, Pool Room, Confectionery, Oil Tank, Butcher, Blacksmith, 2 Coal Yards, 2 Elevators, Lumber Yards, School. **Doctor, Drugs, Boarding House.**

RESTON, MAN.—Pop. 544; T. Pop. 1,000. Farming district. Soil, loam. Subsoil, clay. Water wells, 12 ft. Tailor, Gents' Furnishings, 3 Liveries, Coal Yard, Real Estate, 3 Implements, Rinks, Confectionery, Printer, Newspaper, 2 Hardware, General Store, Butcher, 2 Garages, Blacksmith, Carriage Repairs, 2 Harness, Shoemaker, Pool Room, Boarding House, Laundry, Restaurant, Jeweller, Drugs, Dentist, 2 Elevators, 2 Lumber Yards, Bank, 2 Doctors, Vet. Surgeon, Lawyer, Oil Tank, School, 3 Churches, Board of Trade. **Hotel, General Store, Creamery.**

RETALLICK, B.C.—Mining. Business point, Kaslo, 18 miles east.

RETLAW, ALTA.—Pop. 250; T. Pop. 2,500. Farming district. Soil, clay loam. S. Soil, clay. Water wells, Irrigation area. Butcher, Hardware, 2 General Stores, Blacksmith, 3 Restaurants, Doctor, Pool Room, 2 Implements. 2 Garages, Real Estate, Hotel, Livery, 5 Elevators, 2 Lumber Yards, Bank, Oil Tank, Electric Light Plant, School, 2 Churches, Board of Trade. **Drugs.**

REVELSTOKE, B.C.—Pop. 3,500; T. Pop. 500. On Columbia River. Divisional point. Clay and gravel deposits. Distributing point. Dominion Park and tourist point. Mining area. Water power available. Lumbering. Electric light and power. Water and sewerage system. Wholesale Houses and Factories. 2 Saw Mills, Candy Factory, Sash and Door Factory, Creamery, 2 Doctors, Printer, Newspaper, 2 Lumber Yards, Box Factory, Oil Tank, Planing Mill, 4 Lawyers, 4 Livery, 5 Hotels, 2 Dentists, Court House, Provincial District Office, Mining, Police, Land, Customs, Registrar, Hospital, 2 Schools, High School, 4 Churches, Retail Stores. **Small Fruit, Growing, Dairying, Pulp and Paper Mill, Tannery, Brick Yard, Cannery, Mixed Farming.**

REVENUE, SASK.—Pop. 77; T. Pop. 400. Farming district. Soil, chocolate loam. Subsoil, clay. Water wells, 50 ft. 2 General Stores, Blacksmith, Pool Room, 4 Elevators, Lumber Yard, School, Church, Implements. **Hardware, Restaurant, Creamery, Garage, Elevator, Doctor.**

RHODES, MAN.—Farming district. Business point, Killarney, 6 miles east.

RHONE, B.C. (K.V.L.).—Ranching, mining. Business point, Midway, 24 miles south.

RHYL, SASK.—Farming district. Business point, Asquith, 6 miles.

RICHARDSON, SASK.—Pop. 25; T. Pop. 480. Farming district. Soil, gumbo. Business point, Regina, 8 miles west. General Store, Feed Mill, Elevator, School. **Lumber Yard.**

RIONDEL, B.C.—East side of Kootenay Lake, 12 miles from Kaslo. C.P.R. water route. School. Pop. 70. Silver-lead ore mining.

RIORDAN, MAN.—Mixed farming district. Business point, 5 miles south.

RIVERDALE, MAN.—Farming district. Business point, Minnedosa, 1 mile.

RIVERTON, NORTH, MAN.—Pop. 200; T. Pop. 500. Lumbering. Mixed farming. Soil, black loam. Subsoil, clay. Water, flowing wells, 50 ft. 6 Wholesale Fish Plants, 5 General Stores, 2 Barbers, 2 Pool Rooms, Restaurant, 2 Boarding Houses, Lumber Yard, Bank, School, Doctor, Church. **Box Factory, Pulp Mill, Butcher, Livery.**

ROANEYS, B.C. (K.V.L.).—Mining. Lumbering. Business point, Princeton, 2 miles east.

ROBERTSON, ALTA.—Stock raising. Business point, Calgary, 8 miles east.

ROBSART, SASK.—Pop. 150; T. Pop. 1,500. Farming district. General Stores, Hardware, Drugs, Restaurant, Butcher, Laundries, Garage, 2 Implements, Harness, Photographer, Hotel, 4 Elevators, Lumber Yards, Doctor, Oil Tank, School, Blacksmith, Church. **Dentist, Bank.**

ROBSON, B.C.—A steamer landing on the Arrow Lakes reached by C.P.R. Columbia River route steamers. Business point, Robson West.

ROBSON WEST, B.C.—On Arrow Lake south end. Fruit growing, Poultry raising. Farming, General Store.

ROCANVILLE, SASK.—Pop. 450; T. Pop. 1,700. Mixed farming district. Clay, sand and gravel deposits. Soil, black loam. S. Soil, clay. Water wells, 20 ft. Harness, 4 Liveries, Drugs, 2 General Stores, 2 Hardware, 2 Implements, Baker, Printer, Hotel, Butcher, Garage, Painting, Dentist, Vulcanizing, Barber, Pool Room, Auto Repairs, 2 Blacksmiths, 4 Elevators, Lumber Yard, Bank, Doctor, 2 Vet. Surgeons, Oil Tank, School, 3 Churches, Board of Trade. **Dentist, Creamery, Tailor.**

ROCHE PERCEE, SASK.—Pop. 120; T. Pop. 300. Farming district. Clay. gravel, sand and limestone deposits. Coal mining. Soil, sandy loam. S. Soil, clay. Water wells, 20 ft. General Store, Hotel, Elevator, School. **Brick Yard.**

ROCK CREEK, B.C. (K.V.L.).—Pop. 150; T. Pop. 200. Mixed farming district. Fruit growing. Gravel deposits. Soil, black loam. S. Soil, clay. Water wells, 10 ft. 2 Hotels, General Store, Blacksmith, Butcher, 2 Saw Mills, 2 Vet. Surgeons, 2 Schools, Church. **Doctor, Drugs.**

ROCKHAVEN, SASK.—Pop. 125; T. Pop. 1,000. Farming district. Soil, loam. S. Soil, clay. Water wells, 50 ft. 3 General Stores, 2 Implements, 2 Blacksmiths, Livery, Butcher, 2 Restaurants, Drugs, Hardware, 3 Elevators, Lumber Yard, Bank, Oil Tank, School, 3 Churches. **Flour Mill, Creamery, Hardware, Grist Mill, Doctor, Vet. Surgeon, Lawyer.**

ROCK ISLAND, B.C.—A steamer landing on the C.P.R. Columbia River water route. Business point, Nakusp.

ROCKSPUR, MAN.—Farming. City Winnipeg Quarries. Business point, Balmoral, 5 miles south.

ROCKY MOUNTAIN HOUSE, ALTA.—Pop. 400. Mixed farming. Lumbering. Coal mining. Hunting. Fishing. Water power available. Stock raising district. 2 General Stores, Electric light plant, 2 Barbers, Laundry, Implements, Creamery, Tobacco, Drugs, Pool Room, Hardware, 3 Liveries, 2 Blacksmiths, 2 Restaurants, Butcher, Harness, Hotel, Lumber Yard, Bank, Doctor, Board of Trade. **Pulp Mill.**

ROGERS, B.C.—Mountain area. Business point, Golden, 31 miles east.

ROKEBY, SASK.—Pop. 50; T. Pop. 600. Farming district. Soil, black loam. S. Soil, clay. Water wells. General Stores, 2 Oil Tanks, 2 Elevators, Lumber Yard, School, Church. **Blacksmith, General Store.**

ROMA, ALTA. (E.D. & B.C.).—On new branch line, Peace River N.W. Business point, Peace River.

ROMANCE, SASK.—Farming district. Business point, Watson, 6 miles.

ROMEO, B.C. (K.V.L.).—Mountain area. Business point, Brookmere, 25 miles east.

RONALANE, ALTA.—Irrigated farming. Experimental farm. Business point, Suffield, 22 miles east.

ROSEBERRY, B.C.—Pop. 35; T. Pop. 20. On Slocan Lake. Lumbering and mining district. Water supplied by creek. Zinc Concentrator, General Store, School.

ROSEMARY, ALTA.—Irrigated farming. Elevator, General Srore, Lumber Yard, **Sugar Beet Factory.**

ROSENFELD, MAN.—Pop. 250; T. Pop. 300. Farming district. Soil, black loam. S. Soil, clay. Water wells, 100 ft. General Store, Hotel, Pool Room, Hardware, Implements, Blacksmith, 4 Elevators, 2 Lumber Yards, Oil Tank, School, Church, Garage. **Doctor.**

ROSENROLL, ALTA.—Farming. Stock raising. Coal deposits. Business point, Camrose, 11 miles west.

ROSETOWN, SASK.—Pop. 1,150; T. Pop. 5,000. Farming district. Clay and gravel deposits. Soil, chocolate clay loam. S. Soil, clay. Water wells, 90 ft. Electric light plant, Baker, Confectionery, 3 Restaurants, 2 Drugs, 2 Harness, 6 Implements, 3 Real Estate, 2 Hardware, 4 Furniture, 4 General Stores, 3 Butchers, Gents' Furnishings, 2 Liveries, 4 Draying, 3 Feed Stores, Undertaker, Tinsmith, 2 Contractors, 2 Hotels, 4 Garages, 5 Auto. Dealers, 3 Oil Tanks, 3 Lumber Yards, 2 Cleaners, Milliner, 5 Elevators, 2 Banks, Printer, Newspaper, 3 Doctors, 2 Lawyers, Dentists, Vet. Surgeon, 3 Livestock Dealers, Wholesale Oil Company, 2 Wholesale Trading Companies, Public and High School, 4 Churches, Hospital, Vulcanizing Works, Board of Trade. **Wholesale Houses, Market Gardeners, Cold Storage Plant, Flour Mill.**

ROSSER, MAN.—Pop. 75; T. Pop. 450. Farming district. Soil, heavy loam. S. Soil, clay. Water wells, 40 ft. General Store, Elevator, Lumber Yard, Bank, Oil Tank, School, 3 Churches. **Doctor.**

ROSSLAND, B.C.—Pop. 2,500; T. Pop. 200. Mining, gold, silver, copper. Soil, sandy. Lumbering. Fruit Farming. Provincial District Offices for Assessor, Mining Registrar, County Court, Customs, Iron Works, Mine Works, Electric light and power, Water and sewerage, Collieries, Flour Milling Co., 2 Theatres, Hospital, Rinks, Mining and Smelting Plants, 3 Confectioneries, Printer, Newspaper, 2 Coal Yards, Plumber, Undertaker, 2 Real Estate, Surveyor, 3 General Stores, 2 Hotels, 4 Grocers, 4 Insurance, 2 Butchers, Gents' Furnishings, Boots and Shoes, 2 Painters, Livery, 2 Garages, Drugs, Jeweller, Furniture, Baker, 2 Hardware, 2 Shoemakers, Ice Storage House, 3 Laundries, Lumber Yards, 2 Banks, 2 Doctors, 2 Lawyers, Dentist, 2 Oil Tanks, 2 Public Schools, High School, 5 Churches, Board of Trade.

ROSS PEAK, B.C.—Mountain area. Business point, Revelstoke, 36 miles west.

ROSYTH, SASK.—Pop. 24; T. Pop. 150. Farming district. General Store, 2 Elevators, Lumber Yards, School. **Blacksmith, Restaurant, Boarding House, Implements.**

ROTAVE, MAN.—Farming district. Business point, Moosomin, 4 miles west.

ROULEAU, SASK.—Pop. 600; T. Pop. 1,500. Grain growing. Water works system. Electric light and power. Hotel, Milliner, Liveries, 2 Draying, Barber, Pool Room, 3 Garages, Electric Welding, Contractor, 3 Coal Yards, Jeweller, 5 Implements, 2 General Stores, Machine Shop, 2 Restaurants, 2 Hardware, 2 Laundries, Cabinet Maker, 3 Blacksmiths, Newspaper, Printer, Theatre, Shoemaker, Gents' Furnishings, Grocer, Baker, Drugs, Furniture, Flour and Feed, 2 Harness, Tinsmith, 2 Butchers, 5 Elevators, 2 Lumber Yards, 2 Banks, 2 Doctors, Lawyer, Vet. Surgeon, Dentist, 2 Oil Tanks, 2 Schools, 4 Churches, Board of Trade. **Butcher, Flour Mill.**

ROUTLEDGE, MAN.—Farming district. General Store. Elevator.

ROXANA, ALTA. (E.D. & B.C.)—8 miles north-east of Donnelly, the business centre.

ROYSTON, B.C. (E. & N.).—Pop. 100. Lumbering. Coal Mining. Sawmill, Oil Tank, School, Garage, Feed, Confectionery. **Boarding House.**

RUBY CREEK, B.C.—Mining. Ranching. Business point, Agassiz, 10 miles west.

RUDYARD, MAN.—Farming district. Business point, Darlingford, 3 miles east.

RUFUS, SASK.—Farming district. Business point, Pense, 3 miles west.

RUGBY, MAN.—Adjoining Winnipeg. Market gardening.

RURAL, SASK.—Farming district. Business point, Kerrobert, 4 miles south.

RUSH LAKE, SASK.—Pop. 125; T. Pop. 800. Farming district. Drugs. 2 General Stores, Butcher, Shoemaker, 2 Blacksmiths, 2 Liveries, Hotel, Barber, Pool Room, Implements, General Store, Garage, Restaurant, 5 Elevators, 2 Lumber Yards, 5 Coal Sheds, Bank, Dentist, School, Board of Trade. **Doctor.**

RUSHMERE, B.C.—Business point, Lake Windermere, 9 miles north.

RUSKIN, B.C.—Pop. 300; T. Pop. 800. On Fraser River. Lumbering, Farming, Fruit Growing, Shingle Mill, Lumber Mill, General Store, Church. Business point, Mission, 6 miles east. School. Lumber and Shingle Mills.

RUSSELL, B.C.—A steamer landing on Kootenay Lake, on the C.P.R. Business point, Nelson, Lumbering, Fruit Growing.

RUSSELL, MAN.—Pop. 850; T. Pop. 1,000. Farming district. Soil, black loam. S. Soil, clay. Water wells, 16 ft. Electric light plant, Flour and Feed, Printer, Newspaper, Hardware, 2 Implements, 2 Furniture, Drugs, 2 Confectioneries, 2 Butchers, Real Estate, 3 General Stores, Draying, 2 Hotels, Harness, 2 Barbers, Pool Room, Jeweller, Undertaker, Garages, Baker, Restaurant, Photographer, Stationery, Shoemaker, Laundry, 2 Theatres, 4 Elevators, 2 Lumber Yards, 2 Banks, 2 Doctors, Dentist, 3 Lawyers, Oil Tank, Public and High School. 2 Churches, **Flour Mill, Foundry, Drugs.**

RUSSELS, B.C. (E. & N.).—Adjoining Victoria, B.C. **Market Gardening.**

RUTH, B.C. (K.V.L.).—Timber. Business point, Penticton, 45 miles west.

RUTLAND, SASK.—Pop. 37; T. Pop, 4,000. Farming district. Soil, chocolate loam. S. Soil, clay. Water wells, 30 ft. General Store, Boarding House, 2 Groceries, Lumber Yard, Implements, Garage, Blacksmith, 2 Elevators, School, Board of Trade. **Hardware, Drugs, Doctor, Barber, Bank, Vet. Surgeon, General Store.**

RYAN, B.C.—5 miles east of Yahk. Timbering.

RYCROFT, ALTA. (E.D.& B.C.).—5 miles east of Spirit River, nearest business point. General Store, Elevator, School, Church.

ST. ALPHEGE, SASK.—Farming district. Business point, Wilkie, 4 miles west.—

ST. BONIFACE, MAN.—Pop. 12,225. On Red River. Adjoining Winnipeg. Largest stockyards in Canada. Water transportation. Manufacturing and wholesale centre. All modern facilities. **Factories and Wholesale Houses.**

ST. CLAUDE, MAN.—Pop. 362; T. Pop. 4,500. Farming district. Soil, sandy loam. S. Soil, clay. Water wells, 12 ft. 3 General Stores, 2 Drays, Butcher, 2 Hotels, 3 Implements, 3 Liveries, 4 Flour and Feed, Creamery, 2 Garages, 2 Blacksmiths, Harness, Paint Shop, Furniture, Feed Stable, Barber, Tinsmith, Pool Room, Shoes, Feed Grinding Mill, Contractor, 2 Elevators, 2 Lumber Yards, 2 Coal Yards, Bank, Oil Tank, School, 2 Churches. **Doctor, Drugs, Lawyer, Vet. Surgeon, Bank, Hardware, Restaurant.**

ST. LEON, B.C.—On Arrow Lake. Hot Springs Hotel. Steamer Route. Business point, Arrowhead.

SADDLE ROCK, B.C.—Mining. Business point, Yale, 7 miles south.

SAHTLAM, B.C. (E. & N.).—Lumbering. Manganese deposits. 3 Sawmills, 3 Logging Camps, School. Business point, Duncan, 9 miles east.

SALDO, MAN.—Farming district. Business point, Beausejour, 4 miles east.

SALMON ARM, B.C.—Pop. 800; T. Pop. 2,000. On Shuswap Lake. Soil, sandy loam. Sub Soil, clay. Water, gravity. Clay deposits. Fruit and vegetable growing. Bee-keeping. Mixed farming and dairying. Poultry raising. Mining. Lumbering. Water power available. Government fish hatchery. Electric light. Water system. Cold Storage plant. Fruit Packing plant. Creamery. 3 General Stores, Plumbing, 2 Flour and Feed, 2 Hotels, 3 Real Estate, Hardware, 2 Butchers, Furniture, Barber, Jeweller, Milliner, Electric Supplies, 2 Drugs, Hospital, 2 Blacksmiths, 4 Garages, 3 Bakers, 3 Confectioneries, Newspaper, 3 Lumber Yards, 2 Banks, 2 Doctors, Dentist, Lawyer, 3 Oil Tanks, 8 Schools, 4 Churches, Board of Trade. **Cannery for Fruit.**

SALTAIR, B.C. (E. & N.).—Lumbering. Mixed farming. Coal area. Business point, Ladysmith, 4 miles north.

SALTCOATS, SASK.—Pop. 500; T. Pop. 800. Farming district. Clay deposits. Blacksmith, Livery, Real Estate, 4 General Stores, 2 Hardware, Fruit, Confectionery, Contractor, Drugs, Flour and Feed, Implements, Butcher, Garage, 4 Elevators, Lumber Yard, 2 Banks, 2 Doctors, Harness, Grocer, Lawyer, Dentist, Vet. Surgeon, Oil Tank, School, 2 Churches, Board of Trade. **Brick Yard, Creamery.**

SALVADOR, SASK.—Pop. 200; T. Pop. 600. Farming district. Soil, black loam. S. Soil, clay. Water wells, 55 ft. Hardware, 2 General Stores, Butcher, Blacksmith, Pool Room, Harness, Shoemaker, 3 Implements, Livery, 2 Garages, Drugs, 4 Elevators, Lumber Yard, Bank, Doctor, Oil Tank and Warehouse, School, Church, Board of Trade. **Lawyer, Vet. Surgeon.**

SANCA, B.C.—On Kootenay Lake. Steamer port of call. Fruit growing. Lumbering. Business point, Nelson, 20 miles north.

SANDON, B.C.—Pop. 200; T. Pop. 400. Silver, lead and zinc mining district. Lumbering. Coal Yard. 4 General Stores, Hospital, 2 Hotels, Livery, 2 Churches, School, Doctor. **Butcher.**

SANDSTONE, ALTA.—Large clay and stone deposits. **Brick Yards, Clay Products Plant, General Store.**

SANDY HOOK, MAN.—On Lake Winnipeg. Summer Resort. Business point, Gimli, 6 miles north.

SANGER, MAN.—Farming district. Business point, Boissevain, 1 mile.

SAPPERTON, B.C.—Lumber Mills. Suburb of New Westminster.

SASKATCHEWAN BEACH, SASK.—Summer resort, on east side of Last Mountain Lake. Business point, Silton, 1 mile north.

SASKATOON, SASK.—Pop. 25,000. On South Saskatchewan River. Manufacturing and wholesale centre. Educational centre for Province of Saskatchewan. University and Agricultural College and Experimental Farm. All modern facilities. **Openings for Wholesale Houses and Factories.**

SAULTEAUX, ALTA. (E.D. & B.C.).—47 miles southeast of Kinuso, nearest business point.

SAVANNE, ONT.—Pop. 25; T. Pop. 75. Lumbering. Pulpwood district. Lumber Mill. General Store, School.

SAVONA, B.C.—Pop. 150; T. Pop. 300. Mining and mixed farming district. Lumbering. Fruit growing. Soil, loam. S. Soil, clay. 2 General Stores, School, Church. **Saw Mill.**

SAWBACK, ALTA.—Rocky Mounatin Park. Business point, Banff, 7 miles east.

SAWRIDGE, ALTA. (E.D. & B.C.).—Pop. 300. On Lesser Slave Lake. Timbering. Coal deposits, Fishing. Wholesale Fish Warehouse, General Store, Hotel, Pool Room, School, Church, Sawmill.

SAWYER, B.C. (K.V.L.).—Mining. Business point, Midway.

SCALLION, MAN.—Mixed farming district. Business point, Virden, 2 miles south.

SCEPTRE, SASK.—Pop. 200; T. Pop. 1,200. Farming district. Soil, chocolate loam. Water wells, 250 ft. 3 General Stores, Hardware, Hotel. Restaurant, Butcher, Livery, Blacksmith, 4 Implements, 2 Garages, 2 Pool Rooms, Harness, Drugs, Laundry, Real Estate, 6 Elevators, 2 Lumber Yards, Bank, Doctor, Vet. Surgeon, Oil Tank, School, Church, Board of Trade. **Dentist, Butcher, Restaurant, Theatre.**

SCHAFFNER, MAN.—Farming district. Business point, Boissevain, 4 miles south.

SCHULETTY CREEK, B.C.—A steamer landing on the Kootenay Lake, served by the C.P.R. boats. Business point, Kaslo.

SCHWITZER, MAN—Farming district. Business point, Souris, 4 miles east.

SCLANDERS, SASK.—Farming district. Business point, Viscount, 5 miles west.

SCOPE, ALTA.—Irrigated farming. Stock raising. Elevator. Business centre, Retlaw, 7 miles west.

SCOTSGUARD, SASK.—Pop. 125; T. Pop. 700. Farming district. Soil, chocolate loam. S. Soil, clay. Water wells, 50 ft. 2 General Stores, 2 Churches, Doctor, Hardware, 2 Restaurants, 3 Implements, 2 Lumber Yards, 5 Elevators, Drugs, Bank, Oil Tank, School, Board of Trade. **Dentist, Vet. Surgeon.**

SCOVIL, ONT.—Brush country. Business point, Kenora, 13 miles west.

SECRETAN, SASK.—Pop. 50; T. Pop. 500. Farming district. Soil, heavy black loam. Water wells, 15 ft. 2 General Stores, Blacksmith, Elevator, School, **Livery, Barber, Pool Room.**

SEDGEWICK, ALTA.—Pop. 420; T. Pop. 3,500. Farming district. Soil, black loam. Subsoil, clay. Water wells, 16 ft. 2 Hotels, Hospital, Provincial Demonstration Farm, 2 Real Estate, 2 Implements, 2 General Stores, Drugs, Stationery, Printer, Newspaper, Tailor, 2 Restaurants, Laundry, Harness, Butcher, Pool Room, 2 Dairies, Blacksmith, 6 Automobile Accessories, 5 Elevators, 2 Banks, 2 Liveries, 2 Garages, 2 Carpenters, Lumber Yards, Doctor, Dentist, Undertaker, Lawyer, Oil Tank, School, 2 Churches, Board of Trade. **Tinsmith.**

SEDLEY, SASK.—Pop. 225; T. Pop. 500. Farming district. Soil, loam. S. Soil, clay, Water wells, 50 ft. Implements, 3 General Stores, Flour and Feed, Hardware, Harness, Laundry, Barber, Blacksmith, Hotel, Pool Room, Butcher, Garage, 4 Elevators, 3 Lumber Yards, Doctor, Coal Yard, Bank, Oil Tank, School, Church.

SEEBE, ALTA.—Rocky Mountain area. Hydro-electric power plant, supplying Calgary. Business point, Canmore, 15 miles northwest.

SELKIRK, MAN.—Pop. 3,700; T. Pop. 2,000. On Red River. Shipping port for Lake Winnipeg. Sand and gravel deposits. Fishing and Lumbering industries. Receiving port for ores. Electric light and power. Hydro-electric power. Iron Rolling Mills. Electric Steel Foundries. Insulation products factory. Government Shipyards. Flax Straw Plant, Dry Dock, Sawmill, Box Factory, Planing Mill, 5 Butchers, 4 Hotels, Rinks, Hospital, Printer, Newspaper, 3 Tinsmiths, 3 Plumbers, 10 General Stores, Real Estate, 2 Drugs, 2 Jewellers, 3 Harness, Implements, 2 Confectioneries, Blacksmith, 2 Hardware, Draying, Tailor, 2 Banks, 3 Restaurants, Livery, Bakery, 3 Garages, Lumber Yards, 3 Doctors, Dentist, 2 Lawyers, Vet. Surgeon, 4 Schools, 5 Churches, Board of Trade. **Industries, Factories, Pulp Mill, Brick Plant, Cement Block Plant, Steam Laundry.**

SEMLIN, B.C.—Ranching, sheep raising. Business point, Ashcroft, 9 miles west.

SENATE, SASK.—Farming district. Soil, chocolate loam. Subsoil, clay. Water wells, 26 ft. Coal deposits. General Store, Livery, Restaurant, Blacksmith, 2 Elevators, Lumber Yard, **Barber, Pool Room, Implements, Garage, Bank, Oil Tank.**

SENLAC, SASK.—Pop. 100; T. Pop. 500. Farming district. Soil, sandy loam. Subsoil, clay. Water wells, 33 ft. Salt deposists. Hotel, 2 General Stores, Bank, Blacksmiths, 2 Barbers, 2 Pool Rooms, Drugs, 3 Elevators, Harness, Garage, Doctor, Lumber Yard, Vet. Surgeon, Oil Tank, School, Board of Trade. **Baker, Hardware.**

SENTINEL, ALTA.—Lumber district. Business point, Coleman, 4 miles east.

SEVEN PERSONS, ALTA.—Pop. 50; T. Pop. 500. Farming district. Restaurant, 2 General Stores, Blacksmith, Livery, Implements, Hardware, Drugs, 4 Elevators, Lumber Yards, Bank, Garage, School, Oil Tank, Church. **Dentist, Chopping Mill.**

SEVENTEEN MILE POST, B.C. (E. & N.).—Timber. Business point, Victoria, 17 miles south.

SEWARD, SASK.—Farming. Business point, Webb, 6 miles west.

SEWELL, MAN.—Farming District. Business point, Morris, 8 miles south.

SEXSMITH, ALTA., (E.D. & B.C.)—Pop. 300, T. Pop. 8,000. Mixed. farming and stock raising. Soil, loam. S. Soil, clay Water, 105 ft. 4 General Stores, 2 Boarding Houses, 2 Butchers. Hotel, Auctioneer, 2 Blacksmiths, Garages, Jeweller, Real Estate, 2 Livery, Hardware, 2 Elevators, Lumber Yard, 2 Banks, Drugs, Implements, Laundry, Pool Room, Harness, Lawyer, Oil Tank, Doctor, Church, School, Board of Trade. **Restaurant, Creamery, Dentist.**

SHACKLETON, SASK.—Pop. 100; T. Pop. 600. Farming district. Soil, clay loam. Subsoil, clay. Water wells, 400 ft. 3 General Stores, Hardware, Restaurant, Livery, Boarding House, Barber, Pool Room, 2 Implements, Blacksmith, 5 Elevators, Lumber Yards, 3 Coal Sheds, Bank, Oil Tank, School, 2 Churches, Board of Trade. **Doctor, Drugs.**

SHAND, SASK.—Farming district. Coal mining area. Business point, Roche Percee, 5 miles east.

SHARPLES, ALTA.—T. Pop. 100. Farming. Soil, brown loam. S. Soil, clay. Water wells, 20 ft. Coal deposits. Business point, Acme, 23 miles west.

SHARROW, ALTA.—Irrigated farming. Stock raising. Business point, Bindloss, 5 miles west.

SHAUNAVON, SASK.—Pop. 1,500; T. Pop. 7,000. Farming district. Soil, chocolate loam. Subsoil, clay. Water wells, 50 ft. Coal, clay and sand deposits. 5 General Stores, 3 Hardware, Gents' Furnishings, 2 Drugs, 2 Jewellers, 3 Implements, 2 Garages, 2 Barbers, Pool Room, 2 Milliners, 2 Ladies' Tailors, 2 Butchers, 4 Restaurants, 5 Laundries, Confectionery, Creamery, Baker, Printer, Newspaper, Photographer, Theatre, 2 Harness, Hotel, 2 Blacksmiths, Machine and Iron Works, Tinsmith, 2 Painters, 6 Liveries, 5 Real Estate, Rinks, 7 Elevators, 5 Lumber Yards, 4 Coal Yards, 3 Banks, 2 Doctors, Dentist, 6 Lawyers, Vet. Surgeon, 2 Oil Tanks, School, Hospital, 4 Churches, Millling Company, Electric light plant, Board of Trade. **Flax Mill, Steam Laundry, Drugs, Pool Room, Tinsmith, Doctor.**

SHAWNIGAN, B.C. (E. & N.).—T. Pop. 600. On Shawnigan Lake. Summer resort. Tourist Lodge. Lumbering, Hunting, Fishing, Lumber Mill, 2 General Stores, Shoemaker, Butcher, Blacksmith, School. **Hotel, Sanatarium.**

SHEBA, ONT.—Lumbering. Brush country. Business point, English River, 7 miles west.

SHEHO, SASK.—Pop. 250; T. Pop. 1,000. Farming district. Harness, 4 Implements, 6 General Stores, Hardware, Real Estate, Drugs, Hotel, 2 Garages, Oil Tank, Board of Trade, Doctor, Pool Room, Flour Mill, Electric light plant, Barber, Livery, Blacksmith, 3 Elevators, Bank, Lumber Yard, School, 2 Churches. **Drugs.**

SHELLEY, MAN.—Mixed farming. Business point, Whitemouth, 6 miles east.

SHEPARD, ALTA.—Pop. 50; T. Pop. 220. Farming district. Water wells, 40 ft. 2 General Stores, Blacksmith, School, 2 Churches, Board of Trade. **Elevator.**

SHERWOOD, B.C.—A steamer landing on the Arrow Lakes between Arrowhead and West Robson, served by C.P.R. Columbia River steamers. Business point, Nakusp, north.

SHIELDS, B.C.—Lumbering. Business point, Castlegar, 14 miles east.

SHOAL LAKE, MAN.—Pop. 640; T. Pop. 1,200. Farming district. Soil, sandy loam. Subsoil, loam. Electric light plant, 2 Hotels, Millinery, Jeweller, Restaurant, Tailor, Blacksmith, Hospital, Rink, 3 Implements, 2 Garages, Drugs, Harness, Boots and Shoes, 3 Butchers, 2 Schools, Baker, Dentist, 2 Lawyers, 2 Oil Tanks, 2 Hardware, 2 General Stores, Creamery, 2 Livery, Machinist, 2 Elevators, Lumber Yard, Bank, 2 Doctors, Vet. Surgeon, 2 Confectioners, 4 Churches, Printer, Newspaper, Board of Trade.

SHORE ACRES, B.C.—On Kootenay River. Mixed farming. Fruit growing. Church, General Store, 3 Schools, Board of Trade. Business point, Nelson, 14 miles east. **General Store, Saw Mill.**

SHUSWAP, B.C.—Lumbering. Mixed farming. School, General Store, Business point, Kamloops, 33 miles west.

SICAMOUS, B.C.—Pop. 110; T. Pop. 300. On Shuswap Lake. Soil, clay. C.P.R. Tourist Hotel. Tourist point. Lumbering, Machine Shop, Mining. 2 Hotels, General Store, 2 Lumber Yards, School.

SIDEMOUTH, B.C.—Mixed farming. Lumbering. Mining. Business point, Arrowhead, 1 mile south.

SIDEWOOD, SASK.—Pop. 50. Farming district. General Store, Livery, Restaurant, Blacksmith, Coal Yard, Garage, Implements, Pool Room, 2 Elevators, Lumber Yard, Vet. Surgeon, School.

SIDNEY, MAN.—Pop. 200; T. Pop. 1,000. Farming district. Soil, sandy loam. Subsoil, clay. Clay deposits. Water wells, 50 ft. 2 Confectioners, Flour Mill, Brick and Tile Plant, Hardware, Butcher, General Store, Garage, Barber, Pool Room, Elevator, Lumber Yard, Bank, School, 2 Churches.

SILTON, SASK.—Pop. 100; T. Pop. 600. Farming district. Soil, clay loam. S. Soil, clay. 2 General Stores, Garage, Hardware, Butcher, 2 Implements, 2 Elevators, Bank, Oil Tanks, Lumber Yard, School, Church. **Drugs, Blacksmith, Doctor.**

SILVER, MAN.—Mixed farming. Business point, Arborg, 5 miles north.

SILVERDALE, B.C.—On Fraser River. Mixed farming. Lumbering. Fruit Growing. Bee Keeping. Dairying. School, Church, 2 Lumber Mills, Jeweller, 2 Blacksmiths, Butcher, 2 General Stores, 1 Logging Mill.

SILVERTON, B.C.—Pop. 250. Mining district. Soil, clay. Hotel, General Store, Butcher, 2 Confectioners, Shoemaker, Barber, Tailor, 2 Mines, School, 2 Livery, Jeweller, Shingle Mill, Lumber Yard, Electric light and domestic water system. Doctor, 4 Churches, Board of Trade. **Bank, Drugs, Saw Mill.**

SIMPSON, SASK.—Pop. 200; T. Pop. 1,500. Farming district. Soil, black loam. S. Soil, clay. Water wells, 45 ft. Drugs, 3 General Stores, Shoemaker, Lawyer, Board of Trade, 2 Garages, 2 Confectioners, Baker, 2 Hardware, 2 Real Estate, 2 Implements, Barber, Pool Rooms, Restaurants, 5 Elevators, 2 Lumber Yards, Bank, Doctor, 2 Oil Warehouses, School, 2 Churches. **Dentist, Vet. Surgeon.**

SINCLAIR, MAN.—Pop. 110; T. Pop. 300. Farming district. Soil, black loam. S. Soil, clay. Water wells, 30 ft. General Store, Hardware, Oil Tank, Blacksmith, Livery, 2 Elevators, Lumber Yards, Bank, School, Church. **Barber, Pool Room, Drugs, Butcher, Confectionery.**

SINNOT, MAN.—Mixed farming. Business point, Beausejour, 3 miles east.

SINTALUTA, SASK.—Pop. 375; T. Pop. 1,000. Farming distict. 2 General Stores, Butcher, 2 Implements, Hardware, 2 Confectioners, Printer, Undertaker, Jeweller, Drugs, Barber, Hotel, Auto. Repairs, 2 Coal Yards, 5 Elevators, Lumber Yard, 2 Banks, Doctor, Board of Trade, Lawyer. Oil Tank, School, 3 Churches.

SIRDAR, B.C.—On Kootenay Lake. Pop. 100. Fruit growing and cattle raising. Hunting. Fishing Watchmaker, General Store, Hotel, 3 Churches.

SKIFF, ALTA.—Pop. 20. Farming district. Soil, chocolate loam. Water Wells. 2 General Stores, Hardware, Implements, Oil Tank, School. **Barber, Pool Room, Bank, Boarding House.**

SKOOKUMCHUCK, B. C.—Pop 50. 18 miles from Fort Steele. Mining. Lumbering farming, and stock raising. General Store.

SLOCAN, CITY, B.C.—Pop. 150; T. Pop. 200. Mining district. Lumbering. Fruit growing. Water power available. 2 General Stores, Confectionery, Barber, 2 Lumber Yards, 2 Schools, 3 Churches. Mining camps in area. **Saw Mill, Fruit Farmers, Poultry Farmers.**

SMELTER LAKE, B.C. (K.V.L.).—Lumbering. Mining. Business point, Grand Forks, 8 miles south.

SMITH, ALTA. (E.D. & B.C.).—Pop. 40; T. Pop. 200. Divisional point. Mixed farming. Lumbering. 3 General Stores, Grocer, Church, Restaurant, Saw Mill. **Doctor, Barber, Pool Room, Lumber Yard.**

SMOKY, ALTA. (E.D. & B.C.).—Pop. 50; T. Pop. 100. Mixed farming. Trapping and Lumbering. Gravel deposits. General Store, Restaurant, **Saw Mill.**

SNOWFLAKE, MAN.—Pop. 100; T. Pop. 1500. Farming district. Soil, black loam. S. Soil, clay. Water wells, 50 ft. Butcher, Lumber Yard, Hotel, Confectionery, Garage, Blacksmith, Hardware, 2 General Stores, 2 Elevators, Bank, Oil Tank, School, 3 Churches. **Doctor, Drug.**

SOLSGIRTH, MAN.—Pop. 100; T. Pop. 200. Farming district. Soil, black loam. S. Soil, clay. Water wells, 40 ft. General Store, Garage, Blacksmith, Butcher, 2 Liveries, 2 Elevators, Bank, Oil Tank, School, 2 Churches, Board of Trade. **General Store, Lumber Yard.**

SOLSQUA, B.C.—Mixed farming. Soil, clay loam. S. Soil, sandy. Marl deposits. Lumbering. Dairying. School. Business point, Sicamous, 3 miles west.

SOMENOS, B.C. (E. & N.).—Dairying. Poultry raising. Coal. Clay. Sulphur Springs. Business point, Duncan, 3 miles south. **Poultry Raising.**

SOURIS, MAN.—Pop. 1,710; T. Pop. 1,350. On Souris River. Divisional point. Mixed farming district. Summer resort. Soil, black loam. S. Soil, clay. Electric light. Water and sewerage system. Shale deposits. Creamery, Rinks, Theatre, Garage, Jeweller, 2 Hardware, 2 Butchers, 2 Drugs, 3 Implements, Barber, 2 Pool Rooms, Furniture, Foundry, 4 Confectionery, 3 Restaurants, 2 Liveries, 2 Dairies, 2 Contractors, Grocer, Baker, 3 General Stores, Hospital, 2 Flour and Feed, Photographer, Hotel, Coal Yard, Printer, Newspaper, Gents' Furnishings, Show Case Factory, 2 Elevators, 2 Lumber Yards, 2 Banks, 2 Doctors, 2 Lawyers, 2 Dentists, 2 Vet. Surgeons, 2 Oil Tanks, School, Collegiate, 4 Churches, Board of Trade. **Steam Laundry, Sash and Door Factory, Distilled Water Works.**

SOUTHESK, ALTA.—Irrigated farming. Business point, Brooks, 14 miles east.

SOUTHEY, SASK.—Pop. 350; T. Pop. 1,500. Farming district. Soil, clay loam. Water wells, 30 ft. 3 Garages, 4 General Stores, Drugs, Confectionery, 2 Hardware, Hotel, Theatre, Lawyer, Dentist, Livery, Harness, Butcher, Real Estate, 3 Implements, Restaurant, 4 Elevators, 2 Lumber Yards, Bank, Doctor, Oil Tank, School, 4 Churches. **Bank, Electric Light Plant.**

SOUTHFORK, SASK.—Pop. 67; T. Pop. 1,000. Farming district. Soil, clay loam. Water spring, Clay and Coal deposits. General Store, Restaurant, Blacksmith, Pool Room, Livery, 3 Elevators, Lumber Yard, 2 Feed Stores, Butcher, School, Church, Board of Trade. **Hotel, Drugs, Bank, Oil Tank.**

SOUTH PENTICTON, B.C. (K.V.L.).—Adjoining Penticton.

SOUTH SLOCAN, B.C.—Pop. 150; T. Pop. 500. Fruit growing. Lumbering, Ranching, Mining. On Kootenay River. General Store, Saw Mill, School, Church. Hotel, Lumber Yard.

SOUTH WELLINGTON, B.C. (E. & N.).—Coal Mining. General Store. Hotel, Confectionery, Butcher, Collieries.

SOVEREIGN, SASK.—Pop. 200; T. Pop. 1,600. Farming district. Soil, chocolate loam. S. Soil, clay. Water wells, 200 ft. 2 General Stores, Hardware, 2 Implements, Harness, Blacksmith, 2 Garages, Livery, Barber, Drugs, Flour, Feed, Restaurant, Laundry, 5 Elevators, Lumber Yard, 2 Banks, Doctor, Oil Tank, School, Church, Board of Trade. **Baker, General Store, Hotel.**

SPALDING, SASK.—Pop. Town and Tributary, 1,200. Mixed farming territory. Soil, black loam. S. Soil, clay. Water wells, 25 ft. Summer resort, 6 miles. 2 General Stores, Grocer, Confectionery, Pool Room, Hotel, Restaurant, Elevators, 2 Lumber Yards, Implements, 2 Garages, Livery, Blacksmith, 3 Churches, Board of Trade, School. **Bank, Doctor, Drugs, Butcher.**

SPARWOOD, B.C.—5½ miles west of Michel. Mountainous area. Coal mining.

SPATZUM, B.C.—Gypsum deposits. Vegetable growing. Dairying. Potato growing district. Business point, Ashcroft, 12 miles north.

SPEARING, B.C. (K.V.L.).—Lumbering. Ranching. Business point, Brookmere, 4 miles west.

SPENCE'S BRIDGE, B.C.—Pop. 75; T. Pop. 150. Junction with Kettle Valley Railway. Ranching. Fruit growing. Vegetable growing. Soil, light loam. S. Soil, gravel. General Store, Hotel, School, Church.

SPILLAMACHENE, B.C.—33 miles north of Athalmer. Farming. Stock raising.

SPIRIT RIVER, ALTA. (E.D. & B.C.)—Pop. 400. Mixed farming district. Coal deposits. Soil, chocolate loam. S. Soil, clay. Wholesale House, 3 General Stores, Laundry, 2 Hotels, Men's Furnishings, Implement, Harness, Butcher, 2 Blacksmiths, 2 Feed Stables, Dentist, Vet. Surgeon, Dray, 2 Garages, 2 Elevators, 2 Lumber Yards, Bank, Doctor, Oil Tank, 2 Schools, 3 Churches, Board of Trade, Book Store, Restaurant, Confectionery, Barber, Drugs, Hardware, Livery, Furniture, Real Estate, Pool Room, Lawyer. **Baker, Jeweller, Shoemaker,**

SPRINGBURN, ALTA. (E.D. & B.C.)—28 miles north-east of Donnelly, the nearest business centre.

SPRING COULEE, ALTA.—Pop. 90; T. Pop. 100. Farming district. Hotel, General Store, Blacksmith, Grocery, 2 Elevators, Lumber Yard, Oil Warehouse, School, Church.

SPRINGSIDE, SASK.—Pop. 200; T. Pop. 1,700. Farming district. Soil black loam. Subsoil, clay. Water, springs. Gravel deposits. 3 General Stores, Restaurant, 2 Hardware, 2 Implements, 2 Blacksmiths, Hotel, Feed Store, Shoemaker, Harness, Barber, Livery, 3 Real Estate, Pool Room, Drugs, 2 Garages, Butcher, 4 Elevators, Oil Tank, 2 Lumber Yards, Coal Yard, Bank, Doctor, School, 2 Churches, Board of Trade. **Dentist, Vet. Surgeon.**

SPRINGSTEIN, MAN.—Mixed farming. Dairying. Business point, Headingly, 8 miles north.

SPUZZUM, B.C.—Pop. 200. Mining. Fruit growing. Lumbering. Fishing. 2 Churches, General Store. Business point, Yale, 12 miles south.

SQUILAX, B.C.—Mixed farming. General Store. Business point, 23 miles east Salmon Arm.

STAIR, ALTA.—Farming and ranching. Business centre, Redcliffe, 3 miles east.

STALWART, SASK.—Pop. 145; T. Pop. 780. Farming district. Soil, loam. S. Soil, sandy. Water wells. 2 General Stores, 3 Implements, Blacksmith, Livery, Pool Room, Restaurant, Oil Tank, Hardware, Bank, 4 Elevators, 2 Lumber Yards, School. **Doctor, Harness, Shoemaker, Bank.**

STANDARD, ALTA.—Pop. 215; T. Pop. 3,000. Farming district, Coal deposits. Soil, black loam. Subsoil, clay. Water wells, 110 ft. 2 General Stores, Hardware, 2 Blacksmiths, 2 Coal mines, 2 Implements, Doctor, Feed Stable, 2 Butchers, Barber, Pool Room, Livery, Real Estate, Harness, 4 Elevators, 2 Lumber Yards, Board of Trade, Bank, Oil Tank, School, Church. **Drugs, Dentist.**

STANWELL, B.C. (K.V.L.)—Mining. Lumbering. Business point, Grand Forks, 19 miles south.

STARBUCK, MAN.—Pop. 300; T. Pop. 1,000. Farming district. Tributary to Winnipeg. 3 General Stores, Livery, Restaurant, Boarding House, Butcher, Pool Room, Barber, Garage, Blacksmith, 2 Elevators, Bank, 2 Lumber Yards, Doctor, 2 Oil Tanks, School, 3 Churches.

STARKS, B.C. (E. & N.)—Coal Mining. Business point, Nanaimo, 3 miles south.

STAVELEY, ALTA.—Pop. 350; T. Pop. 1,000. Mixed farming district. Soil, chocolate loam. Subsoil, clay. Water wells, 100 ft. General Store, Harness, 3 Butchers, Drugs, Shoemaker, Lawyer, Lumber Yard, 2 Grocery, 2 Hardware, Hotel, 3 Implements, 3 Garages, 2 Blacksmiths, Printer, Newspaper, Barber, 4 Elevators, 2 Banks, Doctor, Oil Tank, School, 2 Churches, Board of Trade, Lawyer. **Hotel, Livery.**

STELCAM, SASK.—Farming district. Business point, Drinkwater, 6 miles east.

STEPHEN, B.C.—Rocky Mountain area. The Great Divide. Business point, Field, 14 miles west.

STETTLER, ALTA.—Pop. 1,800; T. Pop. 5,000. Mixed farming district. Sand and clay deposits. Electric light plant. Soil, black loam. Subsoil, clay. Water wells, 75 ft. Water supply system. 4 Auto Agents, Coal mines, Foundry, Planing Mill, 4 Hotels, 2 Liveries, Foundry, Machine Shop, 2 Printers, Newspaper, Meat Market and Packing Plant, Theatre, Hospital, 3 Implements, Flour and Feed, 3 Real Estate, 2 Hardware, 2 Milliners, Furniture, 4 General Stores, 2 Blacksmiths, 4 Garages, Harness, 2 Barbers, 2 Tailors, 2 Drugs, Bakery, Gents' Furnishing, Produce, Photographer, Pool Room, Painter, Electrician, 2 Jewellers, Novelties, 2 Contractors, 2 Lumber Yards, 5 Restaurants, 3 Banks, 3 Doctors, 2 Dentists, 4 Lawyers, Vet. Surgeon, Oil Tank, School, High School, 5 Churches, Board of Trade, Flour Mill. **Brick Yard, Steam Laundry, Sash and Door Factory, Stationer, Wholesale Houses, Aerated Water Factory, Market Gardener, Brick Yard, Tailor, Doctor.**

STIRLING, ALTA.—Pop. 600; T. Pop. 400. Irrigated farming district. Gas, clay and coal deposits. Soil, clay loam. Subsoil, clay. Water wells. 3 General Stores, 2 Implements, 2 Liveries, Garage, Elevator, Lumber Yard, Blacksmith, Hotel, Confectionery, 2 Schools, 2 Churches, Board of Trade. **Doctor, Creamery, Boarding House, Oil Tank, Vet. Surgeon.**

STOBART, ALTA.—Irrigated farming. Business point, Gleichen, 5 miles east.

STOCKETT JUNCTION, B.C. (E. & N.)—Coal mining. Business point, Nanaimo, 2 miles north.

STOCKHOLM, SASK.—Pop. 200; T. Pop. 450. Farming district. Soil, black loam. S. Soil, clay. Water wells, 25 ft. 2 Garages, 3 General Stores, Hardware, 2 Confectioneries, 2 Implements, Butcher, Theatre, Jeweller, 2 Elevators, Lumber Yard, Vet. Surgeon, Shoemaker, Bank, Dentist, Oil Tank, School, 2 Churches. **Doctor, Drugs, Butcher, Blacksmith, Hotel.**

STOCKTON, MAN.—Pop. 60; T. Pop. 400. Farming district. Water wells, 18 ft. General Store, Machine Shop, Blacksmith, Livery, Implements, Elevator, School, 2 Churches. **Doctor, Lumber Yard, Butcher.**

STOKES, B.C. (E. & N.)—Mountain country. Timber. Business point, Alberni, 13 miles west.

STONEWALL, MAN.—Pop. 1,200; T. Pop. 600. Mixed farming district. Soil, dark loam. S. Soil, white clay. Water wells, 125 ft. Building Stone, lime, sand, gravel deposits. Electric light and power plant. Printer, Newspaper, 2 Liveries, Hotel, Planing Mill, 2 Bakers, 2 Confectioners, 3 General Stores, 2 Real Estate, 2 Flour and Feed, Harness, 2 Butchers, Dentist, Sand and Gravel Plant, 2 Stone Quarries, 5 Implements, 2 Restaurants, 3 Blacksmiths, 2 Hardware, Jeweller, 2 Coal Yards, 2 Elevators, 2 Lumber Yards, 2 Banks, 2 Doctors, Vet. Surgeon, 2 Lawyers, Oil Tank, Dentist, School, and High School, 4 Churches, Board of Trade. **Sugar Beet Factory, Market Gardening, Dairying.**

STONEY CREEK, B.C.—Mountain area. Business point, Golden, 41 miles east.

STONEY MOUNTAIN, MAN.—Pop. 200; T. Pop. 150. Mixed farming district. Gravel and clay deposits. 2 quarries, 2 General Stores, Doctor, 2 Churches, School. **Blacksmith, Barber.**

STORMONT, B.C.—Mixed farming. Business point, Salmon Arm, 27 miles east.

STORNHAM, ALTA.—Farming. Business point, Seven Persons, 4 miles east.

STORTHOAKS, SASK.—Pop. 83; T. Pop. 400. Farming district. Soil clay loam. Subsoil, clay. Water wells, 16 ft. 2 General Stores, Blacksmith, Garage, 2 Implements, Boots and Shoes, Barber, Pool Room, 2 Elevators, Lumber Yard, School, Church. **Blacksmith, Creamery, Flour Mill, Harness, Doctor, Drugs, Bank.**

STOUGHTON, SASK.—Pop. 450; T. Pop. 1,000. Farming district. Soil, clay loam, Subsoil, clay. Water wells, 30 ft. Real Estate, 2 Lawyers, Harness, 2 Liveries, Draying, Barber, Pool Room, Hotel, 2 General Stores, Hardware, Printer, Newspaper, 2 Restaurants, Butcher, 2 Implements, Coal Yard, Baker, Garage, Theatre, Blacksmith, Chopping Mill, Drugs, 5 Elevators, Lumber Yard, 2 Banks, Doctor, Vet. Surgeon, Oil Tank, School, 3 Churches. **Creamery, Flour Mill, Jeweller.**

STOWE, ALTA.—Farming district. Business point, McLeod, 5 miles east.

STRANGMUIR, ALTA.—Irrigated farming. Stock raising. Business point, Carsland, 5 miles west.

STRANRAER, SASK.—Pop. 65: T. Pop. 400. Farming district 2 General Stores, Hardware, Livery, Restaurant, Pool Room, Baker, 3 Elevators, Lumber Yard, 3 Coal Sheds, Oil Tank, **Boarding House, Blacksmith, Barber, Garage, General Store, Bank, Doctor.**

STRASBOURG, SASK.—Pop. 650; T. Pop. 5,000. Farming district. Soil, clay loam. S. Soil, clay. Water wells, 40 ft. Electric light plant. Confectionery, 2 Liveries, 2 Hardwares, 4 Real Estate, 2 Furnitures, Jeweller, 2 General Stores, 4 Implements, 2 Butchers, Gents' Furnishing, Printer, Newspaper, Restaurant, 3 Blacksmiths, Vulcanizing, 2 Carpenters, Welding Plant, Barber, Pool Room, 2 Drugs, Tailor, 2 Drays, Feed Stable, Hotel, Laundry, Harness, Shoemaker, 4 Garages, Theatre, 5 Elevators, 2 Lumber Yards, 2 Banks, 2 Doctors, 2 Dentists, 2 Lawyers, Vet. Surgeon, Oil Tank, Public and High Schools, 3 Churches, Board of Trade. **Creamery, Brick Yard, Photographer.**

STRATHCLAIR, MAN.—Pop. 350; T. Pop. 1,000. Farming district. Soil, heavy black loam. Subsoil, clay. Water wells, 18 ft. 4 General Stores, 2 Garages, Drugs, Implements, Butcher, 2 Hardware, Printer, 2 Real Estate, 3 Elevators, Lumber Yard, Bank, Doctor, Lawyer, School, 2 Oil Tanks, 3 Churches. **Dentist, Tinsmith, Boarding House.**

STRATHCONA LODGE, B.C. (E. & N.)—Summer Resort on Shawnigan Lake. Hunting. Fishing. Lumbering. Hotel. Business point, Victoria, 26 miles south.

STRATHMORE, ALTA.—Pop. 725; T. Pop. 1,500. Irrigated farming district. C.P.R. Demonstration Farm. 2 Garages, 3 General Stores, Drugs, Gents' Furnishings, 3 Hardware, 2 Pool Rooms, 2 Barbers, 3 Restaurants, Baker, 2 Blacksmiths, Livery, Hotel, Feed Barn, Dry Goods, 2 Butchers, Printer, Theatre, Newspaper, Jeweller, 3 Elevators, Lumber Yard, Bank, 2 Doctors, 4 Lawyers, Oil Tank, 2 Schools, 2 Churches, Board of Trade. **Dentist, Vet. Surgeon.**

STROME, ALTA.—Pop. 300; T. Pop. 1,700. Farming district. Soil, black loam. Subsoil, clay. Coal deposits. Water wells, 70 ft. Real Estate, 2 Blacksmiths, 2 Garages, Livery, 2 General Stores, Grocery, Lawyer, Harness, Baker, Sheet Metal Works, Printing, Newspaper, Flour Mill, Implements, Musical Instruments, Barber, Dray, Contractor, Boarding House, Theatre, Board of Trade, Pool Room, Hardware, Restaurant, Butcher, 3 Elevators, Bank, Doctor, Vet. Surgeon, Oil Tank, School, 2 Churches. **Hardware, General Store, Creamery, Milliner, Hotel.**

STRONGFIELD, SASK.—Pop. 110; T. Pop. 600. Farming district. Soil, sandy. Subsoil, yellow clay. Water wells, 18 ft. 2 General Stores, Hardware, Butcher, Blacksmith, Hotel, Livery, Harness, 3 Coal Yards, Grocer, Garage, 2 Churches, 2 Implements, 3 Lumber Yards, 4 Elevators, Bank, Oil Tank, Public and High School, **Doctor, Drugs.**

STURDEE, B.C.—Mountain area. Business point, Golden, 38 miles east.

SUCCESS, SASK.—Pop. 130; T. Pop. 1,870. Farming district. Coal deposits. Soil, chocolate loam. Subsoil, clay. Water wells, 50 ft. 2 General Stores, Hardware, Livery, Garage, Butcher, 5 Elevators, Blacksmith, 2 Lumber Yards, Bank, Oil Tank, School, 2 Churches. **Drugs, Doctor, Garage, Lawyer.**

SUFFIELD, ALTA.—Pop. 150; T. Pop. 1,000 Farming district. Soil, sandy loam. Subsoil, clay. Water wells, 1,000 ft. Coal, clay and gravel deposits. Natural gas well. 2 General Stores, Butcher, Pool Room, 2 Hardware, 2 Implements, 2 Laundries, Hotel, 2 Restaurants, 2 Livery, Blacksmith, Garage, 2 Elevators, Oil Tank, School, Church. **Barber, Bank, Shoemaker.**

SUMMERBERRY, SASK.—Pop. 75; T. Pop. 400. Farming district. Soil, black loam. S. Soil, clay. Water wells, 50 ft. 2 General Stores, Lumber Yard, 3 Elevators, Bank, Confectionery, Garage, 2 Oil Tanks, 2 Barbers, Electric Light Plant, Pool Room, School, 3 Churches. **Drugs, Butcher.**

SUMMERLAND, B.C.—Pop. 2,500; T. Pop. 500. On Okanagan Lake. Lumbering. Mixed farming. Fruit farming. Dominion Experimental Farm. Electric light and water system. Irrigation. Printer, Newspaper, 5 General Stores, Drugs, Millinery, Jeweller, 3 Restaurants, 4 Butchers, 2 Flour and Feed, 2 Harness, 2 Shoes and Boots, Implements, Hospital, 3 Garages, Tailor, Box Factory, Planing Mill, 3 Wholesale Fruit Houses, Vegetable Warehouse, Real Estate, Hardware, 3 Banks, 2 Lumber Yards, 2 Doctors, 2 Dentists, 2 Lawyers, Vet. Surgeon, 4 Public Schools, 1 High School, 4 Churches, Board of Trade. **Canning Factory, Jam Factory, Pickle Factory.**

SUMMIT LAKE, B.C.—Pop. 40. Lumbering. Logging. Saw Mill. General Store. Business point, Nakusp, 13 miles west.

SUNNYWOLD, B.C.—Steamer landing on C.P.R. Okanagan Lake, 13 miles south of Okanagan Landing. Pop. 40. Farming and Fruit growing.

SUNSHINE, ONT.—Mixed farming. Lumbering. Pulpwood. General Store.

SUPERB, SASK.—Pop. 70; T. Pop. 950. Farming district. Soil, chocolate loam. S. Soil, clay. Water wells. Hardware, General Store, Dray, Restaurant, Livery, 3 Elevators, Lumber Yard, Confectionery, Blacksmith, Implements, School. **Barber, Pool Room, Bank, Boarding House, Restaurant.**

SUPREME, SASK.—Farming district. On new branch line 11 miles east of Consul, the business point.

SUTHERLAND, SASK.—Pop. 1,000. Tributary to Saskatoon. Farming district. Clay, gravel and stone deposits. Water and sewerage system. Street railway connection with Saskatoon. Provincial Agricultural College. Dominion Forestry Reserve. Divisional Railway Yards and Shops. 3 General Stores, Butcher, 3 Restaurants, 2 Laundries, Confectionery, Shoemaker, 2 Elevators, Lumber Yard, Bank, 2 Doctors, School, 2 Churches. **Tailor, Blacksmith, Plumber, Vulcanizing, Auto Repairs, Electric Light and Power System, Industrial Sites for Factories and Manufacturing Plants.**

SWANSEA, B.C.—10 miles west of Cranbrook.

SWASTIKA, ALTA.—Irrigated farming. Business point, Irricana, 10 miles east.

SWIFT CURRENT, SASK.—Pop. 4,000; T. Pop. 10,000. Divisional Point, Farming district. Wholesale distributing and manufacturing centre. Electric light plant. Water and sewer system. 3 Hotels, Printer. Newspaper, Steam Laundry, Creamery, Bottling Works, 6 Lumber Yards, 6 Elevators, Wholesale Glass and Paint Warehouse, Wholesale Implements, 3 Wholesale Grocers, 6 Liveries, Rinks, Flour Mill, Customs and Land Titles Office, 4 Garages, 5 Churches, 3 Public Schools, High School, 2 Theatres, Planing Mill, Retail Stores, Board of Trade. **Openings for Factories and Wholesale Houses.**

SWINBURNE, SASK.—Farming district. Business point, Rutland, 12 miles west.

SYLVAN LAKE, ALTA.—Pop. 135; T. Pop. 400. Mixed farming district. Summer Resort. General Store, Drugs, Hardware, 2 Butchers, Blacksmith, Hotel, Pool Room, Lumber Yard, School, 2 Churches, 2 Elevators, Oil Tank, 2 Barbers, Garage, Restaurant, Bank, 2 Boarding Houses. **Doctor, Hotel, Garage.**

SYRINGA CREEK, B.C.—10 miles from West Robson, served by C.P.R. Arrow Lake steamers daily. Pop. 35. Fishing. Hunting. Fruit Lands.

TABER, ALTA.—Pop. 1,600; T. Pop. 5,000. Coal Mining. Farming district. Clay deposits. Water system. Electric light plant. 4 Collieries, Groceries, Drugs, Theatre, Printing, Newspaper, Gents' Furnishing, Harness, 6 Restaurants, 3 Butchers, 4 Hotels, 2 Blacksmiths, 4 General Stores, Furniture, 2 Liveries, Real Estate, 2 Implements, 4 Garages, 2 Hardware, Dairies, Bakery, Jeweller, 3 Barbers and Hairdressers, Flour Mill, Shoemaker, Hospital, 4 Elevators, 3 Lumber Yards, 3 Banks, 2 Doctors, 2 Lawyers, Dentist, Oil Tank, School, 5 Churches, Board of Trade. **Creamery, Packing Plant, Steam Laundry.**

TABLELAND, SASK.—Ranching country, Business point, Estevan, 8 miles east.

TACHE, ONT.—Brush district. Business point, Wabigoon, 20 miles west.

TADANAC, B.C.—Pop. 200. Two miles from Trail. Shipping point for smelting and refining plant. Oil Tank, and Warehouse. Business point, Trail.

TAFT, B.C.—Pop. 25. Mountain area. Lumbering. Business point, Revelstoke, 24 miles east.

TAGHUM, B.C.—Fruit growing. Lumbering. Mining. Business point, Nelson, 4 miles east.

TAMARAC, ONT.—Lumbering. Brush country. Business point, English River, 14 miles east.

TANGENT, ALTA. (E.D. & B.C.)—37 miles north-west of Donnelly, the business centre. Small timber.

TANSOR, B.C. (E. & N.)—Pop. 25; T. Pop. 50. Lumbering, Lumber Mill. Business point, Duncan, 4 miles east.

TANTALLON, SASK.—Pop. 140; T. Pop. 1,300. Mixed farming district. Clay, sand and gravel deposits. 3 General Stores, Butcher, Harness, Pool Room, Confectionery, 2 Elevators, Lumber Yard, Bank, Tinsmith, Creamery, Blacksmith, Oil Tank, Garage, Theatre, School, Church, **Doctor, Barber, Drugs.**

TAPPEN, B.C.—T. Pop. 400. Fruit growing, bee-keeping, dairying. Church, 3 Schools, General Store, Sawmill, Sash and Door Factory, Business point, Salmon Arm, 9 miles east. **Shoemaker, Harness.**

TARRYS, B.C.—Fruit growing. Mixed farming. Business point, Castlegar, 7 miles west. General Store.

TATAGWA, SASK.—Farming district. Business point, Weyburn, 6 miles east.

TAURUS, B.C. (K.V.L.)—Timber. Business point, Beaverdell, 11 miles west.

TEES, ALTA.—Pop. 50; T. Pop. 800. Farming district. Grocer, General Store, Livery, Hotel, Implements, Blacksmith, 2 Elevators, School, Church, Dry Goods, Hardware, Butcher, Barber, Boarding House, Lumber Yard. **General Store, Blacksmith, Garage, Drugs, Bank.**

TELFORD, MAN.—Brush area. Mixed farming. Business point, Rennie, 6 miles west.

TEMPEST, ALTA.—Farming. Stock raising. Business point, Coaldale, 4 miles west.

TEMPLE, ALTA.—Rocky mountain area. Business point, Banff, 29 miles east.

TERRACE, ALTA.—Irrigated farming. Business point, Suffield, 26 miles, N.E.

TEULON, MAN.—Pop. 600; T. Pop. 400. Farming district. Water wells, 150 ft. Flax Fibre Mill, 5 General Stores, Hospital, Hardware, Hotel, Lumber Mill, Dentist, Barber, Pool Room, Drugs, 3 Elevators, 2 Lumber Yards, Bank, Doctor, 2 Lawyers, Vet. Surgeon, Garage, 3 Oil Tanks, 2 Schools, 4 Churches, Board of Trade.

THACKERY, SASK.—Farming district. Business point, Rockhaven, 11 miles north. General Store, Blacksmith, 2 Elevators.

THALIA, B.C. (K.V.L.)—Mining. Ranching. Business point, Brookmere, 6 miles west.

THEODORE, SASK.—Pop. 300; T. Pop. 3,000. Farming district. Soil, black loam. Subsoil, clay. Water wells, 100 ft. Sand, gravel and clay deposits. Milliner, 4 Grocers, Dry Goods, 2 Hardware, Lawyer, Butcher, 2 General Stores, Barber, 2 Pool Rooms, 4 Elevators, Lumber Yard, Bank Doctor, Oil Tank. **Flour Mill, Dentist, Vet. Surgeon, Bank.**

THIRSK, B.C. (K.V.L.).—Lumbering. Fruit growing. Business point, Summerland, 23 miles east.

THIRTEEN MILE, B.C. (K.V.L.)—Mining. Business point, Merritt, 13 miles north.

THOMPSON, B.C.—Mining. Business point, Ashcroft, 38 miles north.

THORNHILL, MAN.—Pop. 150; T. Pop. 200. Farming district. Soil, sandy loam. Subsoil, clay. Water wells, 15 ft. General Store, Boarding House, 2 Elevators, School, 3 Churches. **Lumber Yard.**

THREE FORKS, B.C.—Pop. 100; T. Pop. 200. Mining district. General Store, Hotel, School.

THREE VALLEY, B.C.—Lumbering, Farming. Business point, Revelstoke, 14 miles east.

THRONE, ALTA.—Mixed farming. Elevator, 2 General Stores.

THRUMS, B.C.—Fruit growing. Ranching. Business point, Castlegar, 5 miles west. 2 General Stores, School.

TIELAND, ALTA. (E.D. & B.C.)—Nearest business point, Smith, 29 miles north. Timber district.

TIGER, B.C.—Ranching district. Business point, Rossland, 6 miles west.

TILLEY, ALTA.—Irrigated farming. Stock raising. C.P.R. Experimental Farm. Business point, Brooks, 13 miles west.

TILSTON, MAN.—Pop. 100; T. Pop. 1,700. Farming district. Soil, black loam. Subsoil, clay. Water wells, 15 ft. 2 General Stores, Confectionery, Blacksmith, Barber, Pool Room, Garage, 3 Implements, 2 Elevators, Lumber Yard, Bank, Oil Tanks, School, Church. **Doctor.**

TITIAN, ALTA.—Farming, Elevator. Business point, Calgary, 3 miles south.

TOBYS, SASK.—Farming district. Business point, Expanse, 3 miles south.

TOCHTY, B.C.—12 miles south of Moyie. Timber area.

TOKAY, B.C.—Wardner, 3 miles east, business point.

TOKETIC, B.C.—Mining, copper. Business point, Ashcroft, 19 miles north.

TOMPKINS, SASK.—Pop. 450; T. Pop. 800. Farming district. Soil, chocolate loam. Subsoil, clay. Water wells, 20 ft. Grocery, 2 General Stores, Drugs, Stationery, 2 Gents' Furnishing, Electric Light Plant, Dry Goods, 4 Implements, Hardware, Harness, 2 Garages, 3 Restaurants, 2 Hotels, Theatre, Real Estate, Butcher, 7 Elevators, 2 Lumber Yards, 2 Banks, Doctor, Vet. Surgeon, 3 Coal Yards, Dray, Contractor, 2 Clothiers, Oil Tank, School, 3 Churches, Board of Trade, 2 Blacksmiths, 2 Barbers, 2 Pool Rooms, 2 Liveries, Lawyer, 2 Undertakers, Laundry. **Shoemaker, Dentist, Hardware, Furniture, Baker, Newspaper.**

TOPAZ, SASK.—Farming district. Business point, Adanac, 8 miles east.

TORQUAY, SASK.—Pop. 125; T. Pop. 600. Farming district. Soil, black loam. Subsoil, clay. Water wells, 200 ft. Coal deposits. 3 General Stores, Restaurant, Blacksmith, Pool Room, 3 Implements, Lumber Yard, Livery, Hardware, Barber, Real Estate, Shoemaker, Butcher, 2 Garages, 3 Elevators, Bank, School, 3 Churches, Board of Trade. **Hotel, Flour Mill, Newspaper.**

TORRENT, B.C.—6 miles north of Skookumchuck. Farming and Fruit growing.

TOWERS, ALTA.—Irrigated farming. Business point, Cluny, 5 miles west.

TRAIL, B.C.—Pop. 4,120; T. Pop. 650. On Columbia River. Water works and sewerage system. Mining and smelting. Consolidated Mining and Smelting Company, smelter at this point. Electric Light Plant, 8 Hotels, Furniture, 4 Liveries, Rinks, Printer, Newspaper, Hospital, 2 Theatres, Brewery, 3 Butchers, General Store, Feed Store, 3 Confectioners, Music, Elevator, 3 Banks, Oil Tank. 3 Dry Goods, 3 Real Estate, 3 Gents' Furnishing, 3 Groceries, 2 Hardware, Pool Room, 2 Jewellers, Tailor, 2 Painters, 2 Blacksmiths, 2 Shoemakers, 3 Drugs, 3 Stationers, Milliner, 3 Bakers, Customs, Undertaker, 2 Garages, Photographer, Lumber Yard, Bank, 3 Doctors, 2 Dentists. 3 Lawyers, School and High School, 5 Churches, Board of Trade. **Steam Laundry.**

TRAMPING LAKE, SASK.—Pop. 190; T. Pop. 1,500. Mixed farming district. Soil, black loam. Subsoil, clay. Water wells, 20 ft. Hardware, 3 General Stores, 2 Implements, Blacksmith, 2 Butchers, Pool Room, Livery, Bank, 2 Restaurants, 2 Garages, 3 Coal Sheds, 4 Elevators, 2 Lumber Yards, Oil Tank, 2 Schools, Church. **Doctor, Drugs, Harness, Grocery, Confectionery.**

TRANQUILLE, B.C.—Ranching district. Sanitarium. Business point, Kamloops, 8 miles east.

TRANSEPT, MAN.—Farming district. Adjoining Portage la Prairie.

TRANSFER SIDING, B.C. (E. & N.).—Lumbering. Buisness point, Nanaimo, 12 miles south.

TRAVERS, ALTA.—Pop. 150; T. Pop. 500. Farming district. Soil, chocolate loam. Subsoil, clay. Water, hauled. Coal deposits. 2 Hardware, 2 General Stores, Restaurant, 2 Butchers, Blacksmith, Livery, Flour and Feed, Pool Room, 2 Garages, Drugs, Stationery, Real Estate, 3 Implements, 4 Elevators, Lumber Yards, Hotel, School, Board of Trade, 3 Coal Sheds, Bank, Oil Tank, Church. **Doctor, Dentist, Lawyer, Newspaper, Barber.**

TRAYNER, SASK.—Pop. 75; T. Pop. 450. Farming district. Soil, chocolate loam. Subsoil, clay. Water wells, 15 ft. General Store, Grocery, Implements, Blacksmith, Restaurant, 2 Elevators, Bank, School, 3 Churches. ***Lumber Yard, Barber, Pool Room, Garage. Doctor, Drugs.***

TREESBANK, MAN.—Farming district. Business point, Methven, 6 miles west.

TREGARVA, SASK.—Pop. 12; T. Pop. 250. Farming district. General Store, Blacksmith, 2 Elevators.

TREHERNE, MAN.—Pop. 600; T. Pop. 1,200. Farming district. Sand, gravel and marl deposits. 3 Implements, Electric light plant, Drugs, 2 Real Estate, Printer, Newspaper, 2 Grocers, 2 Confectioneries, Milliner, 2 Liveries, 2 Restaurants, Boarding House, Hardware, Flour Mill, 3 General Stores, 2 Harness, Furniture, 2 Blacksmiths, 2 Butchers, 2 Tailors, 2 Garages, 3 Elevators, 2 Lumber Yards, Shoemaker, Board of Trade, 2 Banks, 2 Doctors, Dentist, Lawyer, Vet. Surgeon, 2 Oil Tanks, Public and High School, 4 Churches. **Creamery.**

TRIBUNE, SASK.—Pop. 175; Farming district. Soil, black loam. Water wells, 200 ft. 2 Garages, Hardware, 5 General Stores, 2 Blacksmiths, 2 Liveries, 2 Restaurants, Hotel, Butcher, 2 Implements, Bank, Drugs, 2 Coal Yards, 3 Elevators, 2 Oil Tanks, Real Estate, Board of Trade, Barber, Pool Room, School. **Creamery, Doctor, Lawyer, Harness, Shoemaker, Flour Mill.**

TROSSACHS, SASK.—Pop. 50; T. Pop. 500. Farming district. Soil, clay. Water wells, 18 ft. 2 General Stores, Flour and Feed, Harness, Shoemaker, Restaurant, Blacksmith, 2 Implements, Elevator, Coal Shed, School, 2 Churches. **Doctor, Bank, Barber, Pool Room, Garage, Restaurant, Lumber Yard.**

TROUP, B.C.—On Kootenay Lake. Business point, Nelson, 5 miles west.

TROUTDALE, B.C. (K.V.L.)—Lumbering. Business point, Grand Forks, 8 miles south.

TRUMP, MAN.—Mixed farming. Business point, Morris, 5 miles south.

TUDOR, ALTA.—Pop. 30; T. Pop. 300. Grain growing district. Soil, black loam. Subsoil, clay. Water wells 80 ft. Store, 2 Elevators, 2 Lumber Yards, School, Church. **Blacksmith, Vet. Surgeon, Oil Tank, Bank, Garage.**

TUFFNELL, SASK.—Pop. 30; T. Pop. 300. Farming district. Soil, brown loam. S. Soil, clay. Water wells, 18 ft. Business point, Foam Lake, 10 miles west. General Store, 2 Elevators, Church. **Blacksmith, Garage, Oil Tank, Boarding House.**

TUGASKE, SASK.—Pop. 420; T. Pop. 900. Farming district. Soil, clay. Water wells, 20 ft. 3 Implements, Barber, Lawyer, Pool Room, Undertaker, 2 Hardware, Harness, Drugs, 2 General Stores, Butcher, Livery, 2 Blacksmiths, Confectionery, Laundry, Restaurant, Hotel, Jeweller, 2 Garages, Auto Accessories, Printer, 5 Elevators, 2 Lumber Yards, Bank, Dentist, Baker, Confectionery, Vet. Surgeon, Oil Tank, School, 2 Churches, Board of Trade. **Baker, Doctor.**

TULAMEEN, B.C. (K.V.L.)—Mining. General Store, Hotel, School.

TUNNELL, B.C.—Lumbering. Business point, Castlegar, 25 miles east.

TURNER, ALTA.—Farming. Stock raising. Business point, Calgary, 6 miles north.

TUTTLE, ALTA.—Mixed farming and Stock raising. Business point, Red Deer, 10 miles north.

TUXFORD, SASK.—Pop. 180; T. Pop. 2,500. Farming district. Electric light plant. Soil, gumbo. Subsoil, clay loam. Water wells, 175 ft. 3 General Stores, 3 Hardware, 2 Implements, Confectionery, Butcher, Garage, 2 Oil Tanks, 5 Coal Sheds, 4 Elevators, 2 Lumber Yards, Bank, Doctor, School, 2 Churches, Board of Trade. **Dentist, Blacksmith, Harness.**

TWIN BUTTE, B.C.—Mountain area. Business point, Revelstoke, 10 miles west.

TWO CREEKS, MAN.—Farming district. General Store, Elevator, School, Blacksmith.

TYEE, B.C. (E. & N.)—Lumbering. Mixed farming. Dairying, Sawmill. Business point, Duncan, 5 miles south.

TYNDALL, MAN.—Pop. 300; T. Pop. 700. Mixed farming district. Soil, black loam. Subsoil, clay. Wells, water, 20 ft. Stone quarries, Lumber Yard, Church, 3 General Stores, Elevator, Restaurant, Boarding House, Oil Tank, School.

TYRO, SASK.—Ranching district. Business point, Vidora, 3 miles east.

TYVAN, SASK.—Pop. 200; T. Pop. 400. Farming district. Soil, sandy loam. Subsoil, clay. Water springs. General Store, Butcher, Oil Tank, Implements, Hotel, Pool Room, 5 Elevators, Lumber Yard, Bank, Lawyer, School, 2 Churches. **Harness, Vet. Surgeon, Doctor, Drugs, Hardware.**

UNION BAY, B.C. (E. & N.)—Pop. 300. Shipping Port. Coal, Lumbering, 2 General Stores, Hotel, Confectionery, Livery, Bank, Doctor, School, Church.

UNITY, SASK.—T. Pop. 750. Farming district. Soil, black loam. S. Soil, clay. Water wells, 20 ft.

UPPER BONNINGTON, B.C.—Adjoining Bonnington Falls on Kootenay River. Power plant of the West Kootenay Power & Light Company.

UPSALA, ONT.—Brush country. Business point, English River, 23 miles west.

UREN, SASK.—Pop. 37; T. Pop. 1,000. Farming district. Soil, sandy loam. Subsoil, sandy. Water wells, 12 ft. Grocer, General Store, Livery, Boarding House, Pool Room, 2 Coal Yards, 2 Elevators, School, Church, **Blacksmith, Shoemaker, Implements, Garage.**

VALEPORT, SASK.—Farming district. Near Last Mountain Lake. Summer Resort. Business point, Craven, 4 miles south.

VALJEAN, SASK.—Pop. 23. Farming district. Elevator, Blacksmith, Business point, Chaplin, 4 miles west.

VALLICAN, B.C.—Ranching district. Business point, South Slocan, 12 miles south.

VALOR, SASK.—Pop. 20; T. Pop. 1,000. Farming district. General Store, Blacksmith, Livery. **Restaurant, Lumber Yard, Implements, Baker, Bank.**

VANCE, SASK.—Farming district. Business point, Keppel, 8 miles east.

VANCOUVER, B.C.—Population of Greater Vancouver, 220,000. Largest Pacific Shipping Port of Canada. On Burrard Inlet. Shipping port for the Orient and East. Good natural harbour. Shipbuilding and dry docks. All modern facilities. Manufacturing and wholesale distributing centre for Pacific coast points. Lumbering, fisheries, mining, pulp wood area. Electric power. Iron and coal deposits. Fruit growing, agriculture, hops, etc. **Factories, Wholesalers, Smelters, Refineries, Lumber Products, etc.**

VANGUARD, SASK.—Pop. 400; T. Pop. 4,000. Farming district. Soil, chocolate loam. S. Soil, clay. Water wells, 70 ft. 2 Hardware, 6 General Stores, 2 Confectionery, Butcher, 2 Restaurants, Hospital, 2 Garages, 2 Liveries, 2 Blacksmiths, 4 Implements, Baker, Real Estate, Printer, Newspaper, 6 Elevators, 2 Lumber Yards, 2 Banks, Doctor, Dentist, Lawyer, Vet. Surgeon, Oil Tank, School, 3 Churches. **Flour Mill, Flax Mill, Electric light plant, Milliner.**

VAN HOUTEN, B.C.—On Arrow Lakes. Lumbering. Fruit growing. Business point, Robson, 40 miles south.

VANTAGE, SASK.—Pop. 110; T. Pop. 700. Farming district. Soil, heavy black loam. Subsoil, clay. Water wells. 2 General Stores, Barber, Butcher, Hardware, Laundry. Blacksmith, Pool Room, Electric Light Plant, 2 Implements, 3 Elevators, Drugs, Restaurants, Lumber Yard, Bank, 2 Oil Tanks, School, Church, Garage, Board of Trade. **Harness, Doctor, Hotel, Vet. Surgeon, Laundry, Tinsmith.**

VARCOE, MAN.—Farming district. Business point, Moorepark, 6 miles east.

VAUXHALL, ALTA.—Irrigation district. Farming and stock raising. Business point, Retlaw, 7 miles west.

VELDT, ALTA.—Farming. Elevator. Business point, Halkirk, 7 miles west.

VERMILLION BAY, ONT.—Pop. 30; T. Pop. 150. Small Timber. Mixed farming. 2 General Stores, School.

VERNON, B.C.—Pop. 4,000; T. Pop. 2,000. Fruit growing. Packing and canning district. Mixed farming. Irrigation. Water works system. Electric light. Mining. Gypsum deposits. White clay deposits. Water power available at Shuswap Falls. 5 Wholesale Fruit Shippers and Packers, Cannery, Brewery, 2 Cider and Vinegar Works, Pickle factory, Evaporating plant, Oil Warehouse, Sash and Door Factory, Cigar Factory, Creamery, Dairy, Aerated Water Factory, Brick Plant, Provincial District Offices, Government Agent, Horticulturist, Agriculture and Police, Mining, Indian Affairs, Customs, Court House, 3 Hotels, Printer, Newspaper, 2 Greenhouses, 3 Banks, 7 Churches, 2 Schools, High School, Hospital, Armouries. Over 40 retail stores. **Box Factory, Vinegar and Cider Factory, Sash and Door Factory, Brick Yard, Jam Factory, Steam Laundry.**

VERONA, B.C. (K.V.L.)—Lumbering. Mining. Business point, Brodie, 30 miles east.

VERULAM, SASK.—Mixed farming district. Business point, Kerrobert, 4 miles south.

VERWOOD, SASK.—Pop. 350; T. Pop. 5,000. Farming district. Coal deposits. Soil, chocolate loam. Subsoil, clay. Water wells, 60 ft. Electric light plant, 3 General Stores, Hardware, Harness, 2 Implements, Butcher, 2 Restaurants, Drugs, 2 Barbers, 2 Pool Rooms, 3 Blacksmiths, Laundry, Flour and Feed, 2 Liveries, Garage, 2 Coal Yards, Hotel, Printer, Newspaper, 5 Elevators, 3 Lumber Yards, Bank, Doctor, 2 Oil Tanks, School, 2 Churches, Board of Trade. **Dentist, Baker, Confectionery, Flour Mill.**

VETERAN, ALTA.—Pop. 205; T. Pop. 1,800. Farming district. Soil, dark loam. S. Soil, clay. Water wells, 20 ft. Jeweller, 2 Implements, 2 Hardware, Hotel, Pool Room, Blacksmith, 2 Livery, Butcher, 2 General Stores, Drugs, Barber, Restaurant, Harness, 2 Garages, Oil Tank, Board of Trade. Milliner, Jeweller, 4 Elevators, 2 Lumber Yards, Bank, Doctor, Vet. Surgeon, School, Church. **Lawyer, Dentist, Creamery.**

VEVEYS, B.C.—On Slocan Lake, reached by C.P.R. Slocan Lake steamers route. Business point, Slocan City. Mining. Lumbering.

VICEROY, SASK.—Pop. 150; T. Pop. 550. Farming district. Soil, clay loam. Subsoil, clay. Water wells, 30 ft. Coal deposits. 3 General Stores, 2 Blacksmiths, Harness, Baker, Butcher, Printer, Hardware, 2 Implements, Real Estate, Pool Room, Restaurant, Livery, Hotel, Draying, 3 Elevators, 2 Lumber Yards, Bank, Oil Tank, School, Church, Drugs, Doctor. **Creamery, Flour Mill, Jeweller, Dentist.**

VICTORIA, B.C.—Pop. 40,000. Capital of the Province of British Columbia. On Vancouver Island. Headquarters of Esquimalt and Nanaimo Railway. Shipping Port for Pacific Liners. Large shipping, manufacturing and wholesale distributing point. All modern conveniences. Electrical power. Tributary to areas of timber, Coal, Iron, Copper and other minerals. Fruit growing. Dairying and Agricultural district. Sea and Island fishing. Dominion Observatory. **Factories and Wholesale Houses, Fisheries, Iron and Steel Industry.**

VIDORA, SASK.—Pop. 80; T. Pop. 1,500. Farming district. 2 General Stores, Hardware, Harness, Drugs, Stationery, Butcher, Barber, Pool Room, Blacksmith, Real Estate, 2 Liveries, Shoemaker, Doctor, Laundry, Boarding House, 2 Restaurants, 4 Elevators, Bank, Vet. Surgeon, School, 3 Churches, Garage, Board of Trade. **Dentist, Vet. Surgeon, Flour Mill, Newspaper.**

VIGOR, SASK.—Mixed farming. Business point, Lanigan, 7 miles south.

VIRDEN, MAN.—Pop. 1,357; T. Pop. 2,500. Farming district. Clay deposits. 2 Hotels, Armoury, Creamery, Customs, Land Titles Office, Hospital, Photographer, 2 Hardware, Printer, Newspaper, Grocer, Machine Works, Coal Sheds, Stationery, 2 Bakerys, Implements, Furniture, 2 Gents' Furnishings, 2 Restaurants, Drugs, 4 Live Stock Dealers, 3 General Stores, 2 Tailors, 2 Butchers, Jeweller, 5 Liveries, 2 Harness, 5 Garages, Auto Dealers, 3 Barbers, 2 Shoemakers, 3 Elevators, 2 Lumber Yards, 3 Banks, 2 Doctors, 2 Lawyers, Vet. Surgeon, 2 Oil Tanks, 2 Schools, 3 Churches, Board of Trade. **Flour Mill, Machine Shop, Steam Laundry, Brick Yard, Dressmaker, Cold Storage.**

VISCOUNT, SASK.—Pop. 325; T. Pop. 4,000. Farming district. Soil, clay loam. Subsoil, clay. Clay deposits. Water wells, 12 ft. 4 General Stores, 2 Blacksmiths, Harness, Hardware, Baker, 2 Hotels, Pool Room, Contractor, 3 Implements, Drugs, Livery, 2 Draying, Printer, Newspaper, Shoemaker, Butcher, Lawyer, 4 Elevators, Coal Yards, Bank, Doctor, Vet. Surgeon, 2 Oil Tanks, School, Lumber Yard, 3 Churches, Board of Trade. **Brick Yard.**

VULCAN, ALTA.—Pop. 800; T. Pop. 2,500. Farming district. Coal mining area. Electric lighting system. Water wells, 100 ft. Soil, chocolate loam. Subsoil, clay. 4 Restaurants, 2 Boarding Houses, 3 Butchers, 3 Implements, 2 Drugs, 3 General Stores, Printer, Newspaper, Liveries, 4 Garages, 2 Real Estate, Harness, Furniture, 3 Hardware, Hotel, Gents' Furnishing, 2 Barbers, 2 Pool Rooms, Blacksmith, 2 Laundries, Vulcanizing Plant, Shoemaker, Machine Shop, 6 Elevators, 2 Lumber Yards, 2 Banks, 2 Doctors, 2 Lawyers, Dentist, Vet. Surgeon, 2 Oil Tanks, Public and High School, 3 Churches. **Flour Mill, Foundry and Machine Shop.**

WABIGOON, ONT.—Pop. 150; T. Pop. 150. Brush area. Business point, Dryden, 13 miles west. Hotel, General Store, School, Church.

WAGNER, ALTA. (E.D. & B.C.)—22 miles southeast of Kinuso, the business centre. On Lesser Slave Lake. Fishing.

WALDECK, SASK.—Pop. 200; T. Pop. 1,000. Farming district. Butcher, Boarding House, Livery, 2 General Stores, 5 Elevators, 2 Hotels, 2 Lumber Yards, Bank, Oil Shed, School, 2 Churches, **Doctor, Drugs, Garage.**

WALDO, B.C.—Pop. 300; T. Pop. 50. Lumbering district. 2 Saw Mills, 2 General Stores, 2 Lumber Yards, Doctor, School, Church, Hotel.

WALEACH, B.C.—Lumbering, Shingle Mills, General Store. Business point, Agassiz, 5 miles west.

WALHACHIN, B.C.—Pop. 75; T. Pop. 75. Fruit growing. Vegetable growing. Poultry raising. Ranching. Irrigation. 2 General Stores, School.

WALKERS, B.C.—A steamer landing on Kootenay Lake, reached by C.P.R. steamers. Lumbering, Fruit Growing. Business point, Nelson.

WALPOLE, SASK.—Pop. 100; T. Pop. 1,300. Farming district. Soil, clay loam. Water wells, 100 ft. General Store, Blacksmith, Boarding House, School, Church, Butcher, Coal Yard, Elevator, Lumber Yard, Vet. Surgeon. **Bank, Hardware, Drugs, Doctor.**

WALSH, ALTA.—Pop. 100: T. Pop. 1,000. Farming district. Coal deposits, Water wells, 20 ft. 2 General Stores, Restaurant, 2 Liveries, 2 Implements, Blacksmith, Pool Room, Church, 3 Elevators, Lumber Yard, Oil Tank, School, Board of Trade. **Brick Plant, Lime and Cement Plant.**

WANHAM, ALTA. (E.D. & B.C.)—Pop. 12. Mixed farming. Lumbering and Stock raising. School, Boarding House, Jeweller, General Store, Blacksmith, 2 Churches.

WANKLYN, B.C.—6 miles north of Cranbrook. Timber.

WAPELLA, SASK.—Pop. 550; T. Pop. 500. Farming district. Electric light plant. Soil, black loam. Subsoil, clay. Water wells, 90 ft. Hotel, Baker, Butcher, 2 Liveries, Printer, Newspaper, Drugs, 2 Confectioneries, Harness, 2 Hardware, 2 General Stores, 5 Elevators, Lumber Yard, Bank, Doctor, Dentist, 2 Oil Tanks, Vet. Surgeon, School, 3 Churches, Board of Trade.

WAPTA, B.C.—Rocky Mountain area. Business point, Field, B.C., 12 miles east.

WARDNER, B.C.—Pop. 300; T. Pop. 50. Lumbering, farming, mining. Lumber Yards and Saw Mill, Electric Light Plant, Butcher, General Store, School, Church, Water power available. **Pulp Mill.**

WARDROP, B.C.—Lumbering. Business point, Hosmer, 8 miles west.

WARFIELD, B.C.—Mixed farming and ranching. Business point, Rossland, 8 miles west.

WARNER, ALTA.—Pop. 550; T. Pop. 8,000. Farming district. Coal, clay, sand and gravel deposits. Hardware, Livery, 2 Garages, Drugs, Dentist, General Store, Doctor, Hotel, 3 Elevators, Lumber Yard, Bank, Oil Tank, School, 3 Churches, Board of Trade. **General Store, Flour and Feed Mill.**

WASA, B.C.—13 miles from Fort Steele. Population 80. School. Ranching. Lumbering and Sawmill industries.

WASKADA, MAN.—Pop. 400; T. Pop. 1,000. Farming district. Draying, 2 Hardware, Confectionery, Harness, Contractor, Livery, Rink, 2 General Stores, 2 Carriage Works, Drugs, Barber, Pool Room, 2 Implements, 2 Garages, 4 Elevators, Lumber Yard, Bank, Doctor, Lawyer, Oil Tank, High School, Board of Trade, 3 Churches.

WATSON, SASK.—Mixed farming. Soil, black loam. Water wells, shallow depth. 3 Churches, 2 Schools, 4 Elevators, Electric Light System, 2 Lumber Yards, Creamery, 3 Hotels, Bank, Newspaper, Printer, Oil Tank, Flour Mill, Lawyer, Pool Room, Butcher, Confectionery, Restaurant, Jeweller, Garage, Tinsmith, Hospital, Baker, Livery, Laundry, Implements, Doctor, Tailor, Drugs, Stationer, Vulcanizing, 2 General Stores, Hardware, Barber, Blacksmith, Harness, Vet. Surgeon, Board of Trade.

WAUCHOPE, SASK.—Pop. 118; T. Pop. 800. Farming district. Soil, black loam. Subsoil, clay. Water wells. 2 General Stores, Implements, Blacksmith, Livery, 3 Elevators, Lumber Yard, Barber, Boarding House, 2 Schools, 2 Churches. **Bank, Boarding House, Lumber Yard, Garage.**

WAWOTA, SASK.—Pop. 320; T. Pop. 1,000. Farming district. Soil, brown loam. Subsoil, clay. Water, shallow wells. General Store, Hotel, 2 Hardware, Real Estate, Implements, Livery, Butcher, Barber, Pool Room, Confectionery, Blacksmith, Drugs, Wagon Works, Harness, Tailor, Printer, Newspaper, Garage, Tinsmith, Doctor, Vet. Surgeon, Bank, Elevator, Lumber Yard, Creamery, Oil Tank, School, 2 Churches. **General Store, Boarding House, Jeweller, Dressmaker.**

WEBB, SASK.—Pop. 230; T. Pop. 3,000. Farming district. 4 General Stores, Hotel, 2 Liveries, Electric Light, Gents' Furnishings, Coal Dealer, Flour and Feed, Real Estate, 3 Implements, Drugs, Butcher, Garage, Lawyer, Theatre, 2 Harness, Shoemaker, 2 Blacksmiths, 2 Restaurants, Barber, Pool Room, Dressmaker, 7 Elevators, 2 Lumber Yards, Bank, Doctor, Vet. Surgeon, Oil Tank, School, Board of Trade, 3 Churches. **Dentist,**

WEBSTER, ALTA. (E.D. & B.C.)—22 miles northeast of Grand Prairie, the business centre. Farming and stock raising.

WELLING, ALTA.—T. Pop. 175. Sheep and stock raising. Farming. 3 Elevators. Business point, Raymond, 5 miles.

WELLINGTON, B.C. (E. & N.)—Pop. 750. T. Pop. 2,200. Divisional point. Car shops. Coal mining. Lumbering. Fruit growing. Dairying. 5 General Stores, Confectionery, Feed Store, Hotel, Butcher, 2 Schools, Church, 6 Lumber Mills, Shingle Mill, Doctor. **Creamery, Nursery, Coal Mining, Garage, Cheese Factory.**

WELLWOOD, MAN.—Pop. 180; T. Pop. 500. Farming district. General Store, Confectionery, 2 Implements, Blacksmith, Dry Goods, Drugs, Grocery, Coal Yard, Elevator, Lumber Yard, Bank, School, 2 Churches. **Doctor, Barber, Pool Room.**

WELWYN, SASK.—Pop. 208; T. Pop. 2,000. Farming district. Soil, black loam. S. Soil, clay. Water wells, 45 ft. 2 General Stores, 2 Implements, Garage, Rink, Butcher, Hardware, Drugs, Livery, 2 Confectioneries, Blacksmith, Restaurant, Harness, Photographer, Undertaker, 2 Elevators, Lumber Yards, Bank, Doctor, Vet. Surgeon, School, Church. **Hotel, Lawyer, Dentist.**

WESSEX, ALTA.—Farming and stock raising. Business point, Carstairs, 4 miles north.

WESTBANK, B.C.—Population 300. T. Pop. 100. Steamer landing on the Okanagan Lake, served by C.P.R. lake steamers. Fruit growing and stock ranching. General Store, Hotel, Feed Store, Confectionery, 3 Fruit Packing Houses, Lumber Yard. **Box Factory, Hotel, Fruit Cannery, Evaporating Plant.**

WESTBOURNE, MAN.—Pop. 150; T. Pop. 500. Farming district. Soil, loam. S. Soil, clay. Hotel, Oil Tank, Butcher, 2 General Stores, Harness, Blacksmith, Machinist, School, 2 Churches. **Doctor, Bank.**

WESTBRIDGE, B.C. (K.V.L.)—Mining, Lumbering, General Store, Hotel.

WEST DEMARS, B.C.—Pop. 45. Steamer landing on Upper Arrow Lake, 8 miles from Nakusp. Timber and ranching.

WESTEND, B.C. (K.V.L.)—Adjoining Grand Forks.

WESTERHAM, SASK.—Pop. 15; T. Pop. 500. Farming district. Soil, gumbo. Subsoil, clay. Water wells, 15 ft. General Store, 3 Elevators, Bank, School.

WESTHOLM, B.C. (E. & N.)—Pop. 74. Farming. Dairying. General Store, Box and Cooperage Factory, Lumber Yard, School, Church. **General Store.**

WESTLEY, B.C.—Lumbering. Ranching. Fruit growing. Business point, Castlegar, 5 miles east. Sawmill.

WESTLOCK, ALTA. (E.D. & B.C.)—Pop. 400. T. Pop. 5,000. Farming district. Soil, black loam. S. Soil, clay. Water Wells, 28 ft. Small timber. 3 General Stores, 2 Hardware, 2 Drugs, 3 Restaurants, Hotel, Bank, 2 Elevators, 2 Oil Tanks, 2 Blacksmith, 2 Lumber Yards, Stock Yard, 4 Churches, 2 Schools, 2 Implements, Newspaper, 2 Confectioneries, 2 Dairies, Livery, Furniture, Real Estate, Lawyer, 2 Doctors, Vet. Surgeon, 2 Garage, Barber, Butcher, Board of Trade, Painter, Baker, Harness, Laundry, Theatre, 2 Dentists. **Gents' Furnishings, Elevator.**

WEST MIDWAY, B.C. (K.V.L.).—Adjoining Midway.

WESTMINSTER, B.C.—Pop. 16,000. On Fraser River, 12 miles east of Vancouver. Fresh Water harbor and ship channel. Large distributing centre for Fraser Valley. Lumbering industry centre. All modern facilities. Fisheries, Fruit Frowing, Dairying, Mining, Shipbuilding, Electric light and power. Gas Plant. Manufacturing and Wholesale centre. Electric railway connection with Vancouver. **Openings for Wholesale Houses and Factories.**

WEST SUMMERLAND, B.C. (K.V.L.)—Lumbering. Box Making, Fruit Growing. 1 mile from Summerland. On Okanagan Lake. Irrigation. Electric Light. Water System, Experimental farm, Bank, Church, Harness, Shoemaker, School, Blacksmith, Theatre, Butcher, Box Factory, General Store, Hardware, Livery, Lawyer, Barber, Garage, Lumber Yard, Jeweller, 2 Fruit Packing Warehouses, Drugs, Implements.

WETASKIWIN, ALTA.—Pop. 2,250; T. Pop. 4,500. Mixed farming district. Coal, clay, marl, gravel and sand deposits. Electric light and power plant. Water and sewer system. Natural gas. Steam Laundry, 2 Creameries, Cheese Factory, 3 General Stores, 2 Drugs, 3 Butchers, 4 Garages, 3 Grocers, Plumbers and Heating, Hotel, Stationery, Baker, 2 Hardware, 3 Liveries, Restaurant, 2 Real Estate, Tinsmith, Contractor, 2 Confectionerys, Flour Mill, Hospital, Jeweller, Theatre, Printer, Newspaper, Pool Room, 2 Barbers, Gents' Furnishing, Dry Goods, Pianos, Dairy, Photographer, Implements, 4 Elevators, 3 Lumber Yards, 3 Banks 3 Doctors, 5 Lawyers, 2 Dentists, 2 Vet. Surgeons, 2 Oil Tanks, 3 Schools, 6 Churches. **Tannery, Condensed Milk Factory.**

WEYBURN, SASK.—Pop. 4,000; T. Pop. 25,000. Farming district. On Souris River. Manufacturing and distributing point. Divisional point. Clay, sand and gravel deposits. Electric light and power. Water and sewer system. Sash and Door Factory, Bottling Works, Flour Mill, 2 Machine Works, 6 Elevators, 3 Lumber Yards, Garage, 2 Implement warehouses, Wholesale Grocers, 2 Fruit, Departmental Store, Brick and Tile Yard, Hospital, 4 Schools, Collegiate, 6 Churches, Board of Trade, Printer, 2 Newspapers, Retail Stores, Wholesale Houses. **Oatmeal Mill, Biscuit Factory, Soap Factory, Starch Factory, Tent and Mattress Factory.**

WHEATLAND, MAN.—Pop. 50; T. Pop. 300. Grain raising district. General Store. Implements, 2 Elevators, School, Church. **Lumber Yard.**

WHEATLEY, B.C. (E. & N.)—Pop. 25; T. Pop. 100. Timber, Lumber Mill. Business point, Duncan, 6 miles east.

WHITEMAN, B.C.—West side of Okanagan Lake, 4½ miles west of Okanagan Landing. C.P.R. lake steamers. Fruit growing. Mixed farming. Cattle and sheep raising, Lumbering and placer mining.

WHITEMOUTH, MAN.—Pop. 400; T. Pop. 1,750. Mixed farming district. Soil, black loam. Subsoil, clay. Water wells. Clay deposits. 3 General Stores, Blacksmith, Flour Mill, Butcher, Elevator, Board of Trade, Confectionery, Restaurant, Barber, Pool Room, Lumber Yard, Oil Tank, Bank, Doctor, 3 Schools, 2 Churches. **Brick Yard, Creamery, Boarding House.**

WHITEWATER, MAN.—Farming district. Pop. 120; T. Pop. 100. Soil, black loam. Subsoil, clay. Water, hauled. General Store. 2 Elevatos. School, Church. **Hardware, Grocer, Blacksmith, Boarding House,**

WHITEWOOD, SASK.—Pop. 550; T. Pop. 1,200. Farming district Soil, clay loam. Subsoil, clay. Water wells, 50 ft. Hotel, 2 Butchers, Lumber Yard, Furniture, Printer, Newspaper, 4 General Stores, 3 Real Estate, 2 Liveries, 2 Implements, Drugs, Hardware, Electric Light, 2 Garages, 3 Elevators, Bank, Doctor, Dentist, Lawyer, Vet. Surgeon, Oil Tank, Public and High School, 3 Churches, Board of Trade, **Creamery, Tailor.**

WHITLA, ALTA.—Pop. 32; T. Pop. 400. Farming district. Soil, Chocolate loam. Water wells, 40 ft. Coal deposits. 2 General Stores, Implements, Theatre, 3 Elevators, School. **Hardware, Blacksmith, Livery.**

WHITTIER, MAN.—Adjoining Winnipeg. Market gardening.

WHONNACK, B.C.—On Fraser River. Shipping wharf. Fishing. Fruit growing. Poultry raising. Sawmill. General Store, Church.

WHYTEWOLD, MAN.—On Lake Winnipeg. Summer resort. Business point, Winnipeg Beach, 4 miles north.

WIDEWATER, ALTA. (E.D. & B.C.)—16 miles southeast of Kinuso, the business centre. On Lesser Slave Lake. Fishing. Lumber Yard, General Store, 2 Fish Buyers.

WIGWAM, B.C.—Mixed farming. Business point, Revelstoke, 16 miles north.

WILBY, B.C. (E. & N.)—Timber. Business point, Victoria, 24 miles south.

WILCOX, SASK.—Pop. 300; T. Pop. 2,000. Farming district. Soil, heavy chocolate loam. Subsoil, chocolate loam. Water wells, 200 ft. General Store, 2 Hardware, 2 Butchers, Livery, Gents' Furnishing, Drugs, Confectionery, Tinsmith, Blacksmith, Printer, Restaurant, 2 Implements, Newspaper, Hotel, 3 Garages, 7 Elevators, Lumber Yard, 3 Banks, Doctor, 2 Oil Tanks, 2 Schools, 3 Churches, Board of Trade. **Dentist, Creamery, Chopping Mill, Drugs.**

WILKIE, SASK.—Pop. 1,000; T. Pop. 3,000. Divisional and junction point. Farming district. Soil, chocolate loam. Subsoil, clay. Clay and sand deposits. Electric light system. Water works. Judicial district. Court House. 2 Real Estate, 4 General Stores, 2 Implements, Furniture, Rinks, Photographer, Machine Shop, Theatre, Printer, Newspaper, Tinsmith, Restaurant, 2 Jewellers, 2 Bakers, Confectionery, 2 Hotels, Barber, Pool Room, Harness, Hardware, Tailor, Shoemaker, Dray, 2 Liveries, 2 Butchers, Drugs, Boots and Shoes, 4 Garages, Live Stock Dealers, Stationery, Creamery, Vulcanizing, 2 Elevators, 3 Lumber Yards, 2 Banks, 2 Doctors, 2 Dentists, 3 Lawyers, Vet. Surgeon, Oil Tank, Public and High and Normal Schools, 3 Churches, Board of Trade. **Wholesale Houses, Flour Mill, Grist Mill.**

WILLARD, MAN.—Farming district. Business point, Niverville, 5 miles south, Oil Tank.

WILLEN, MAN.—Farming district. General Store, Blacksmith, Elevator,

WILLIAMS, MAN.—Mixed farming. Business point, Stonewall, 1 mile South.

WILLOW POINT, B.C.—On north shore of West Arm of Kootenay Lake, 5 miles east of Nelson. C.P.R. Kootenay Lake steamers from Nelson. Population 130. Fruit growing. Dairying and mixed farming. General Store.

WILLOWS, SASK.—Pop. 37; T. Pop. 500. Farming district. High class clay deposits. 2 General Stores, Feed Barn, Blacksmith, Church, Board of Trade, Restaurant, 2 Elevators, Lumber Yard. **Brick Yard, Implements, Shoemaker, Bank, Harness, Boarding House.**

WILMER, B.C.—Pop. 35; T. Pop. 500. In Columbia Kootenay Valley. Fruit growing. Timbering. General Store, Groceries, Milliner, School, 2 Churches. **Hardware, Baker, Confectioner, Butcher, Garage.**

WILSON, ALTA.—Farming district. 2 Elevators. Business point, Stirling, 8 miles east.

WILSON, B.C.—Population 12. Steamer landing on Okanagan Lake, 9 miles north of Kelowna. Served by C.P.R. lake steamers. Fruit growing. Stock raising.

WINAGIMI, ALTA. (E.D. & B.C.)—Junction point. One mile west of McLennan.

WINDERMERE, B.C.—Pop. 25; T. Pop. 100. Columbia Kootenay Valley. Fruit farming, Lumbering, Mining. Hot Springs. General Store, Blacksmith.

WINDTHORST, SASK.—Pop. 200; T. Pop. 1,850. Farming district. Clay deposits. Drugs, Livery, Printer, Newspaper, 2 Draying, 2 Real Estate, 2 Hardware, 2 Implements, Baker, Confectionery, Hotel, Laundry, 3 General Stores, Butcher, Harness, Restaurant, 2 Blacksmiths, 3 Elevators, 2 Lumber Yards, Bank, Doctor, Oil Tank, Garage, Barber, Pool Room, Vet. Surgeon, Board of Trade, School, 4 Churches. **Flour Mill.**

WINDYGATES, MAN.—Farming district. Elevator. Business point, Mowbrey, 7 miles west.

WINKLER, MAN.—Pop. 1,000: T. Pop. 4,500. Farming district. Soil, black loam. S. Soil, clay. Water wells, 80 ft. Flour Mill, Livery, 3 Garages, Drugs, Cement Works, Tinsmith, Lawyer, Creamery, Theatre, Blacksmith, Hardware, 6 General Stores, 3 Implements, Harness, Restaurant, 2 Butchers, Hotel, 4 Elevators, 2 Lumber Yards, Dentist, Bank, 2 Doctors, Oil Tank, Public and High School, 2 Churches. **Laundry.**

WINLAW, B.C.—Lumbering. Water power available. Mixed farming. Brick plant. General Store. **Shingle Factory, Cheese Factory.**

WINNIFRED, ALTA.—Pop. 200; T. Pop. 3,000. Farming district. Coal deposits. Water wells, 20 ft. Barber, Restaurant, 3 Implements, Real Estate, 3 General Stores, Drugs, Pool Room, Chopping Mill, Butcher, Blacksmith, Board of Trade, Livery, Feed Store, Laundry, Hotel, Hardware, Harness, 4 Elevators, Lumber Yard, Oil Tank, School, Church. **Boarding House.**

WINNIPEG, MAN.—Pop. of greater Winnipeg, 275,000. Capital of the Province of Manitoba. Situated at the confluence of the Red and Assiniboine Rivers. Water transportation, Red River and Lake Winnipeg. Abundant water supply of soft water. The largest grain market in the world. Large stock yards (See St. Boniface). Modern facilities of all kinds. Important educational centre. Municipal Hydro-Electric power plant, Winnipeg Street Rly. power plant and Manitoba Power Company plant. Prices for factories, 2 cents per K.W.H. Large manufacturing, wholesale distribution point. Deposits of clay, peat, gypsum, glass sands. Timber and pulpwood in area. Over 450 factories in operation. Approximately 480,000 h.p. can be developed on the Winnipeg River. **Openings for all kinds of Factories and Wholesale Houses.**

WINNIPEG BEACH, MAN.—Pop. 200; T. Pop. 1,000. Summer resort on Lake Winnipeg. Water wells, 100 ft. Soil, black loam. S. Soil, clay. 4 General Stores, 2 Hardware, 2 Grocers, Baker, 6 Confectionerys, 4 Restaurants, Boarding House, Hotels, Implements, Lumber Yard, Garage, 3 Churches, School, Shoemaker, Bank.

WINRO, SASK.—Mixed farming district. Business point, Indian Head, 3 miles east.

WINSLOW, B.C. (K.V.L.).—Farming. Experimental Government farm. Business point, West Summerland, 2 miles west.

WOKING, ALTA. (E.D. & B.C.)—17 miles south of Spirit River, the business centre. Farming and stock raising.

WOLFE, SASK.—Farming district. Soil, chocolate loam, subsoil, clay. Water wells, 60 ft. General Store, Blacksmith, 2 Elevators, Implements, School, Church. **Lumber Yard, Bank, Vet. Surgeon, Elevator.**

WOLSELEY, SASK.—Pop. 1,200; T. Pop. 2,000. Farming district. Soil, black loam. Subsoil, clay. Water wells, 30 ft. Electric light and power. Printer, Newspaper, Creamery, Drugs, Tinsmith, Butcher, Wheelwright, 2 General Stores, 2 Hardware, Restaurant, Furniture, 2 Grocers, 2 Real Estate, Jeweller, 2 Garages, 2 Tailors, Draying, Harness, Hotel, 2 Barbers, 2 Blacksmiths, 2 Shoemakers Implements, 6 Elevators, Lumber Yard, 2 Banks, 2 Doctors, Dentist, 2 Lawyers, Vet. Surgeon, Oil Tank, 2 Schools, 4 Churches. **Lumber Yard.**

WOLVERINE, SASK.—Farming district. Business point, Guernsey, 5 miles east.

WOOD BAY, MAN.—Farming district, General Store, Elevator.

WOODBERRY, B.C.—A steamer landing on Kootenay Lake, 8 miles south of Kaslo. Lumbering, Mining.

WOODHOUSE, ALTA.—Farming. General Store, 3 Elevators, Business point, Granum, 5 miles south.

WOODMAN, MAN.—Market gardening. Adjoining Winnipeg.

WOOD RIVER, SASK.—Farming district. Business point, La Fleche, 4 miles east. On Wood River.

WOODROW, SASK.—Pop. 200; T. Pop. 500. Farming district. 4 General Stores, Hardware, 2 Restaurants, Implements, Pool Room, 2 Livery, Drugs, Laundry, Real Estate, Garages, Confectionery, Butcher, Barber, 6 Elevators, 2 Lumber Yards, 3 Coal Yards, Bank, Doctor, Hospital, Oil Tank, School, Church, Board of Trade. **Dentist, Vet. Surgeon, Hotel, Newspaper, Tailor, Lawyer.**

WOODSIDE, MAN.—Mixed farming district. Business point, Gladstone, 8 miles west.

WOOLFORD, ALTA.—Farming. Stock raising. Elevator, General Store, Business point, Cardston, 8 miles west.

WOONGA, ONT.—Brush country. Business point, Ignace, 14 miles west.

WRENTHAM, ALTA.—Pop. 100; T. Pop. 200. Farming district. Soil, black loam. Subsoil, clay. Coal deposits. 2 General Stores, Oil Tank, Restaurant, 2 Elevators, Lumber Yard, School, Church, **Hardware, Blacksmith, Barber, Pool Room.**

WYCLIFFE, B.C.—Pop. 250; T. Pop. 225. Large lumbering and saw mill district. Mining. General Store, Lumber Yard, School, Church.

WYMARK, SASK.—Pop. 200; T. Pop. 3,000. Farming district. Soil, chocolate loam. Water wells. 4 General Stores, Restaurant, Implements, 4 Elevators, 2 Lumber Yards, Oil Tank, School, Hardware. **Bank, Hardware, Drugs, Pool, Doctor.**

WYNNDEL, B.C.—Population 250. Local resources, strawberries and vegetable growing and lumbering. 2 General Stores, Lumber Yard, Box Factory, School.

WYNYARD, SASK.—Pop. 1,200; T. Pop. 2,000. Farming district. Divisional point. Judicial district centre. Close to Big and Little Quill Lakes, Lakes containing waters of medicinal qualities. Soil, black loam. Subsoil, clay. Water wells, 18 ft. 5 General Stores, Tailor, 3 Real Estate, Rinks, 2 Hardware, Drugs, Butcher, Livery, Photographer, Hotel, Printer, Newspaper, Gents' Furnishing, 2 Blacksmiths, Draying, 3 Garages, Theatre, Barber, Coal Yard, 2 Harness, 3 Confectionerys, Shoemaker, Jeweller, 4 Elevators, 2 Lumber Yards, 2 Banks, 2 Doctors, 2 Dentists, 3 Lawyers, Public and High School, 4 Churches, Board of Trade. **Bakery, Sanitarium, Vet. Surgeon.**

YAHK, B.C.—Population 1,000. On Moyie River. School, Lumbering, 2 Hotels, Boarding House, 3 General Stores, Post Office, 2 Barbers, 2 Hotels, Gents' Furnishing, Lumber Yard, 2 Schools, Pool Room, 3 Restaurants, Shoemaker, Garage, Doctor, Lawyer.

YALE, B.C.—Pop. 40. Lumbering and mining district. Water, mountain springs. 2 General Stores, School, Church, Lawyer. **Saw Mill, Restaurant, Garage.**

YELLOW GRASS, SASK.—Pop. 600; T. Pop. 1,200. Farming district. Soil, black loam. Clay deposits. Electric light plant. Water system, Hardware, Harness, Drugs, Contractor, Tinsmith, Implements, Blacksmith, Jeweller, Barber, 2 Liveries, Laundry, Butcher, Flour and Feed Store, Chopping Mill, Real Estate, 2 General Stores, Printer, Newspaper. Garage, 2 Restaurants, Painter, 4 Elevators, 2 Lumber Yards, 2 Banks, Doctor, Vet. Surgeon, Oil Tank, Public and High School, 5 Churches, Board of Trade. **Flour Mill, Clay Products Plant, Dentist, Creamery.**

YEOMAN, SASK.—Farming district. Business point, Trossachs, 7 miles west.

YOHO, B.C.—Rocky Mountain area. Business point, Field, B.C., 6 miles west.

YORKTON, SASK.—Pop. 5,163; T. Pop. 10,000. Farming district. Manufacturing and wholesale distributing centre. Clay, sand and grave deposits. Electric light and power. Water and sewer. Court House, 2 Hotels, 2 Departmental Stores, Hospital, Flour Mill, 5 Garages, Machine Works, 4 Coal Yards, 5 Doctors, 6 Lawyers, 2 Dentists, Vet. Surgeon, 2 Livery, Brick Yard, Carriage Works, Planing Mill, 2 Wholesale Grocers, 2 Creameries, Cold Storage, Grain Merchants, 4 Wholesale Implements, Aerated Water Works, 5 Oil Tanks and Warehouse, Nurseries, Printer, Newspaper, 7 Elevators, 3 Lumber Yards, 7 Banks, 7 Churches, Board of Trade, Retail Stores, Schools, Collegiate. **Factories and Wholesale Houses, Clay Products Plant.**

YOUNG, SASK.—Pop. 300; T. Pop. 2,000. Farming district. Clay, gravel and sand deposits. 3 General Stores, Hardware, Baker, 3 Confectioneries, 3 Implements, Flour and Feed, 4 Elevators, 2 Lumber Yards, Vet. Surgeon, Butcher, Garage, Doctor, Bank, Lawyer, Oil Tank, School, 3 Churches. **Tailor.**

ZAMORA, B.C. (K.V.L.)—Ranching. Business point, Midway, 18 miles south.

ZANGWILL, SASK.—Farming district. Business point, Young, 6 miles.

ZINCTON, B.C.—Mining. General Store. Business point, Kaslo, 20 miles east.

ZWICKY, B.C.—Mining. Business point Kaslo, 5 miles east.

Index to Business Openings

AERATED WATER FACTORY—Bassano, Alta.; Souris, Man.; Stettler, Alta.

ALFALFA MEAL MILL—Coaldale, Alta.

BAKERY—Abbey, Sask.; Aneriod, Sask.; Austin, Man.; Clairmont, Alta.; Coleman, Alta.; Creelman, Sask.; Dominion City, Man.; Druid, Sask.; Fairlight, Sask.; Gerrard, B.C.; Glen Ewen, Sask.; Goodlands, Man.; Man; Hammond, B.C.; Holmfield, Sask.; Hope, B.C.; Kenton, Man.; Langdon, Alta.; Loreburn, Sask.; Langenburg, Sask.; Leroy, Sask.; Manyberries, Alta.; Marquis, Sask.; Meyronne, Sask.; Neville, Sask.; Peachland, B.C.; Pense, Sask.; Redvers, Sask.: Senlac, Sask.; Sovereign, Sask.; Spirit River, Alta.; Tompkins, Sask.; Tugaske, Sask.; Valor, Sask.; Verwood, Sask.; Wilmer, B.C.; Wynyard, Sask.

BANK—Adanac, Sask.; Anglia, Sask.; Antelope, Sask.; Atlee, Alta.; Bagot, Man.; Bankhead, Alta.; Barnwell, Alta.; Beresford, Man.; Bideford, Alta.; Bienfait, Sask.; Broadview, Sask.; Broomhill, Man.; Canmore, Alta.; Cardiff, Alta.; Cloan, Sask.; Crestwynd, Sask.; Consul, Sask.; Corinne, Sask.; Crichton, Sask.; Douglas, Man.; Druid, Sask.; Dumas, Sask.; Elva, Man.; Ensign, Alta.; Ernfold, Sask.; Fleet, Alta.; Forget, Sask.; Fusilier, Sask.; Garson, Man.; Glassnevin, Sask.; Glen Ewen, Sask.; Glenside, Sask.; Gouverneur, Sask.; Heward, Sask.; Hirsch, Sask.; Holmfield, Sask.; Hope, B.C.; Horizon, Sask.; Inglis, Man.; Insinger, Sask.; Kedleston, Sask.; Keppel, Sask.; Kirkcaldy, Alta.; Kirriemuir, Alta.; Langenburg, Sask.; Lemsford, Sask.; Loyalist, Sask.; Maxim, Sask.; Medora, Sask.; Melaval, Sask.; Millett, Alta.: Monitor, Alta.; Nemiscam, Alta.; Neville, Sask.; North Portal, Sask.; Orion, Alta.; Pambrun, Sask.; Parkbeg, Sask.; Penzance,Sask.; Pilot Butte, Sask.; Purple Springs, Alta.; Purvis, Man.; Red Jacket, Sask.; Regent, Man.; Robsart, Sask.; Rutland, Sask.; Southey,Sask.; Southfork, Sask.; Spalding, Sask.; Stalwart, Sask.; St. Claude, Man.; Stranraer, Sask.; Suffield Alta.; Superb, Sask.; Senate, Sask.; Silverton, B.C.; Skiff, Alta.; Storthoaks, Sask.; Tees, Alta.; Theodore, Sask.; Trossachs, Sask.; Tudor, Alta.; Valor, Sask.; Walpole, Sask.; Wauchope, Sask.; Westbourne, Man.; Willows, Sask.; Wolfe, Sask ; Wymark, Sask.

BARBER—Altona, Man.; Arnaud, Man.; Bellevue, Alta.; Bittern Lake, Alta.; Blucher, Sask.; Bulyea, Sask.; Carroll, Man.; Coalhurst, Alta.; Crestwynd, Sask.; Crichton, Sask.; Dalmead, Alta.; Darlingford, Man.; Douglas, Man.; Dumas, Sask.; Duval, Sask.; Edrans, Man.; Esk, Sask.; Findlay, Man.; Fusilier, Sask.; Glasevin, Sask.; Goodlands, Man.; Heward, Sask.; Hitchcock, Sask.; Horndean, Sask.; Hume, Sask.; Insinger, Sask.; Jenner, Alta.; Keoma, Alta.; Keppel, Sask.: Kirriemuir, Alta.; Lake Cowichan, B.C.; Lemsford, Sask.; Maxim, Sask.; Mendham, Sask.; Metiskow, Alta.; Midway, B.C.; Moorepark, Man.; Nesbitt, Man.; Ninga, Man.; Pambrun, Sask.; Pennant, Sask.; Pipestone, Man.; Plenty, Sask.; Portreeve, Sask. Rathwell, Man.; Ravenscrag, Sask.; Rutland, Sask.; St. Claude, Man.; Secretan, Sask.; Senate, Sask.; Sinclair, Man ; Skiff, Alta.; Smith, Alta.; Stoney Mountain, Man.; Stranraer, Sask.; Suffield, Alta.; Superb, Sask.;; Tantallon, Sask.; Travers, Alta.; Trayner, Sask.; Trossachs, Sask.; Wellwood, Man.; Wrentham, Alta.

BARREL FACTORY—Abbotsford, B.C.

BLACKSMITH—Amazon, Sask.; Amulet, Sask.; Arnaud, Man.; Barnwell, Alta.; Bittern Lake, Alta.; Blucher, Sask.; Broadacres, Sask.; Buulwark, Alta.; Buttress, Sask.; Cairns, Alta.; Cantuar, Sask.; Chater, Man.; Ch ot, Sask.; Chin, Alta.; Churchbridge, Sask.; Clayburn, B.C.; Coombs, B.C Court, Sask.; Crichton, Sask.; Deleau, Man.; Dunelm, Sask.; Dunkirk Sa k.; Eat Selkirk, Man.; Enilda, Alta.; Esk, Sask.; Gibbs, Sask.; Gouverneur, Sask.; Gerrard B C ; Greenwood, B.C.; Haney, B.C.; Haywood Man.; Hazelridge, Man Hirsch, Sask.; Hume, Sask.; Jarvie, Alta.; Keppel, Sask.; Kincorth, Sask.; Kirriemuir, Alta.; Lauder, Man.; Lemsford, Sask.; Macdonald, Man.; Maxim, Sask.; Major, Sask.; Meadows, Man.; Mendham, Sask.; Midnapore, Alta.; Morningside, Alta.; Mossbank, Sask ; Mowbray, Man.; Naramata, B.C.; Nesbit, Man.; Nevis, Alta.; New Dayton, Alta.; North Portal, Sask.; Otterburne, Man.; Oxdrift, Ont.; Percival, Sask.; Plenty, Sask.; Purple Springs, Alta.; Purves, Man.; Raley, Alta.; Red Jacket, Sask.; Rokeby, Sask.; Rosyth, Sask.; Stockholm, Sask.; Stoney Mountain, Man.; Storthoaks, Sask.; Stranraer, Sask.; Sutherland, Sask.; Tees, Alta.; Torquay, Sask.; Tudor, Alta.; Tuffnell, Sask.; Tuxford, Sask.; Uren, Sask. ;Whitla, Alta.; Whitewater, Man.; Wrentham, Atla.

BOARDING HOUSE—Albert Canyon, B.C.; Barnwell, Alta.; Blumenhoff, Sask.; Bounty, Sask.; Bulyea, Sask.; Cairns, Alta.; Cluny, Alta.; Corinne, Sask.; Consort, Alta.; Dafoe, Sask.; Douglas, Man.; Esk, Sask.; Froud, Sask.; Fraserwood, Man.; Inglis, Man.; Instow, Sask.; Maxim, Sask.; Nesbit, Man.; Parkbeg, Sask.; Primate, Sask.; Renown, Sask.; Rosyth, Sask.; Royston, B.C.; Stirling, Alta.; Stranraer, Sask.; Strathclair, Man.; Skiff, Alta.; Superb, Sask.; Tuffnell, Sask.; Wauchope, Sask.; Wawota, Sask.; Whitemouth, Man.; Whitewater, Man.; Willow, Sask.; Winnifred, Alta.

BOAT BUILDER—Gerrard, B.C.; Penticton, B.C.

BOTTLING WORKS—Kisbey, Sask.

BOX FACTORY—Abbotsford, B.C.; Alberni, B.C.; Chemainus, B.C.; Cowichan, B.C.; Duncan, B.C.; Enderby, B.C.; Fernie, B.C.; Hammond, B.C.; Kamloops, B.C.; Kaslo, B.C.; Kelowna, B.C.; Merritt, B.C.; Nakusp, B.C.; Peachland, B.C.; Penticton, B.C.; Port Alberni, B.C.; Riverton, Man.; Vernon, B.C.; Westbank, B.C.

BRICKYARD—Acme, Alta.; Armstrong, B.C.; Brookdale, Man.; Balcarres, Sask.; Boissevain, Man.; Carmangay, Alta.; Carstairs, Alta.; Castor, Alta.; Coalhurst, Alta.; Cochrane, Alta.; Coleman, Alta.; Cowley, Alta.; Crystal City, Man.; Didsbury, Alta.; Dryden, Ont.; Duncan, B.C.; Eastend, Sask.; Elbow, Sask.; Empress, Alta.; Gladstone, Man.; Hardisty, Alta.; Hartney, Man.; Herbert, Sask.; Hillbank, B.C.; Irricana, Alta.; Kenora, Ont.; Ladysmith, B.C.; LaRiviere, Man.; Maple Creek, Sask.; Okotoks, Alta.; Piapot, Sask.; Rapid City, Man.; Revelstoke, B.C.; Roche, Percee, Sask.; Red Deer, Alta.; Stettler, Alta.; Strasbourg, Sask.; Saltcoats, Sask.; Sandstone, Alta.· Selkirk, Man.; Vernon, B.C.; Virden, Man.; Viscount, Sask.; Walsh, Alta.; Whitemouth, Man.; Willows, Sask.

BROOM FACTORY—Nelson, B.C.

BUTCHER—Anglia, Sask.; Amulet, Sask.; Beiseker, Alta.; Bounty, Sask.; Dafoe, Sask.; Duval, Sask.; Franklin, Man.; Gerrard, B.C.; Glenside, Sask.; Goodlands, Man.; Hayter, Alta.; Holdfast, Sask.; Hughenden, Alta.; Insinger, Sask.; Jansen, Sask.; Jenner, Alta.; Kedleston, Sask.; Keeler, Sask.; Kelfield, Sask.; Koksilah, B.C.; Kronau, Sask.; Leipzig, Sask.; Medora, Sask.; Melaval, Sask.; Mendham, Sask.; Midnapore, Alta.; Monitor, Alta.; Naicam, Sask.; Naramata, B.C.; Newdale, Man.; Ohaton, Alta.; Purves, Man.; Reford, Sask.; Riverton, Man.; Rouleau, Sask.; Sandon, B.C.; Sceptre, Sask. Sinclair, Man.; Spalding, Sask.; Stockholm, Sask.; Stockton, Man.; Summerberry, Sask.; Walpole, Sask.; Wilmer, B.C.

CANNERY—See under Fish, Fruit, Vegetables, etc.

CEMENT WORKS—Carman, Man.; Cupar, Sask.; Eyebrow, Sask.; Hardisty, Alta.; Kennedy, Sask.; Selkirk, Man.; Walsh, Alta.

CEREAL MILLS—Bassano, Alta.; Lacombe, Alta.

CHEESE FACTORY—Alix, Alta.; Beausejour, Man.; Carman, Man.; Deloraine, Man.; Esterhazy, Sask.; Grenfell, Sask.; Halkirk, Alta.; Hazelridge, Man.; Kisbey, Sask.; Mara, B.C.; Morse, Sask.; Rathwell, Man.; Wellington, B.C.; Winlaw, B.C.

CHOPPING MILL—Esk, Sask.; Seven Persons, Alta.; Wilcox, Sask.

CIDER FACTORY—Kelowna, B.C.; Peachland, B.C.; Penctiton, B.C.; Vernon, B.C.

CLAY PRODUCTS PLANT—Cardston, Alta.; Carman, Man.; Cochrane, Alta.; Cypress River, Man.; Sandstone, Alta.; Yellow Grass, Sask.; Yorkton, Sask.

COLD STORAGE—Cardston, Alta.; Duncan, B.C.; Estevan, Sask.; Kamloops, B.C.; Kelowna, B.C.; Lacombe, Alta.; Maple Creek, Sask.; Nakusp, B.C.; Nanaimo, B.C.; Port Alberni, B.C.; Rosetown, Sask.; Virden, Man.

CONDENSED MILK FACTORY—Red Deer, Alta.; Wetaskiwin, Alta.

CONFECTIONERY—Goodlands, Man.; Horizon, Sask.; Kelfield, Sask.; Leader, Sask.; Lomond, Alta.; Marquis, Sask.; Napinka, Man.; Neville, Sask.; Newdale, Man.; Pense, Sask.; Pierson, Man.; Tramping Lake, Sask.; Verwood, Sask.; Wilmer, B.C.

CREAMERY—Abbotsford, B.C.; Bassano, Alta.; Beausejour, Man.; Biggar, Sask.; Birtle, Man.; Boissevain, Man.; Canford, B.C.; Carbon, Alta.; Castor, Alta.; Cayley, Alta.; Consort, Alta.; Consul, Sask.; Courtney, B.C.; Cowichan, B.C.; Creelman, Sask.; Creston, B.C.; Deloraine, Man.; Didsbury, Alta.; Dominion City, Man.; Elbow, Sask.; Elfros, Sask.; Gimli, Man.; Gleichen, Alta.; Glenboro, Man.; Hardisty, Alta.; High Prairie, Alta.; High River, Alta.; Holland, Man.; Howard, Sask.; Irvine, Alta.; Kennedy, Sask.; Killam, Alta.; Kirriemuir, Alta.; Kisby, Sask.; La Fleche, Sask.; Langdon, Alta.; Leader, Sask.; Lemberg, Sask.· Leslie, Sask.; Loyalist, Alta.; Macoun, Sask.; Manitou, Man.; Mara, B.C.; Monitor, Alta.; Minnedosa, Man.; Maple Creek, Sask.; Merritt, B.C.; Morse, Sask.; Morris, Man.; Mortlach, Sask.; Nicola, B.C.; Nokomis, Sask.; Okotoks, Alta.; Pilot Mound, Man.; Plum Coulee, Man.; Port Alberni, B.C.; Red Deer, Alta.; Rathwell, Man.; Reston, Man.; Revenue, Sask.; Rocanville, Sask. Rockhaven, Sask.· Sexsmith, Alta.; Stirling, Alta.; Strasbourg, Sask.; Storthoaks, Sask.; Stoughton, Sask.; Saltcoats, Sask., Strome, Alta.; Taber, Alta.; Treherne, Man.; Tribune, Sask.; Veteran, Alta.; Viceroy, Sask.; Wellington, B.C.; Whitemouth, Man.; Whitewood, Sask.; Wilcox, Sask.; Yellow Grass, Sask.

DAIRY—Bassano, Alta.; Gadsby, Alta.; Cowichan, B.C.; Mara, B.C.

DAIRY FARMING—Cobble Hill, B.C.; Colwood, B.C.; Cowichan, B.C.; Creston, B.C.; Invermere, B.C.; Revelstoke, B.C.; Salmon Arm, B.C.; Stonewall, Man.

DENTIST—Abbey, Sask.; Acme, Alta.; Amulet, Sask.; Arcola, Sask.; Bawlf, Alta.; Beiseker, Alta.; Bowden, Alta.; Brant, Alta.; Bredenbury, Sask.; Broderick, Sask.; Bromhead, Sask.; Burstall, Sask.; Cabri, Sask.; Cadogan, Alta.; Carmangay, Alta.; Carnduff, Sask.; Carstairs, Alta.; Cartwright, Man.; Champion, Alta.; Chaplin, Sask.; Clive, Alta.; Cochrane, Alta.; Colonsay, Sask.; Conquest, Sask.; Consort, Alta.; Crossfield, Alta.; Crystal City, Man.; Cut Knife, Sask.; Daysland, Alta.; Druid, Sask.; Evesham, Sask.; Eyebrow, Sask.; Fillmore, Sask.; Greenwood, B.C.;

Hatton, Sask.; Hayter, Alta; High Prairie, Alta.; Hughenden, Alta.; Imperial, Sask.; Jenner, Alta.; Kincaid, Sask.; Lancer, Sask.; Langenburg, Sask.; Lanigan, Sask.; Leduc, Alta.; Lemberg, Sask.; Lenore, Man.; Leroy, Sask.; Leslie, Sask.; Lomond, Alta.; Macgregor, Man.; Macoun, Sask.; Manyberries, Alta.; Maxim, Sask.; Melaval, Sask.; Meyronne, Sask.; Midale, Sask.; Milden, Sask.; Milk River, Alta.; Miniota, Man.; Monitor, Alta.; Mossbank, Sask.; Naicam, Sask.; Napinka, Man.; Neudorf, Sask.; Newdale, Man.; Oak Lake, Man.; Ogema, Sask.; Parksville, B.C.; Pense, Sask.; Piapot, Sask.; Plum Coulee, Man.; Ponteix, Sask.; Raymond, Alta.; Robsart, Sask.; Rocanville, Sask.; Sceptre, Sask.; Scotsguard, Sask.; Seven Persons, Alta.; Sexsmith, Alta.; Simpson, Sask.; Southey, Sask.; Springside, Sask.; Standard, Alta.; Strathclair, Man.; Strathmore, Alta.; Theodore, Sask.; Tompkins, Sask.; Travers, Alta.; Tuxford, Sask.; Verwood, Sask.; Veteran, Alta.; Viceroy, Sask.; Vidora, Sask.: Webb, Sask.; Welwyn, Sask.; Wilcox, Sask.; Woodrow, Sask.; Yellow Grass, Sask.

DOCTORS—Adanac, Sask.; Admiral, Sask.; Alexander, Man.; Alida, Sask.; Amulet, Sask.; Arrowhead, B.C.; Balmoral, Man.; Beiseker, Alta.; Bideford, Alta.; Bienfait, Sask.; Bindloss, Alta.; Blackfalds, Alta.; Brant, Alta.; Bredenbury, Sask.; Broderick, Sask.; Broomhill, Man.; Bulwark, Alta.; Burstall, Sask.; Buttress, Sask.; Bulyea, Sask.; Cabri, Sask.; Cardiff, Alta.; Carievale, Sask.; Carmichael, Sask.; Carroll, Man.; Cayley, Alta.; Chaplin, Sask.; Clairmont, Alta.; Colonsay, Sask.; Compeer, Alta.; Consul, Sask.; Coronation, Alta.; Craven, Sask.; Cypress River, Man.; Czar, Alta.; Dafoe, Sask.; Darlingford, Man.; Denzil, Sask.; Dilke, Sask.; Douglas, Man.; Drake, Sask.; Drinkwater, Sask.; Druid, Sask.; Dumas, Sask.; Dysart, Sask.; Elm Creek, Man.; Elva, Man.; Enchant, Alta.; Ernfold, Sask.; Esk, Sask.; Estuary, Sask.; Etzikom, Alta.; Evesham, Sask.; Fairlight, Sask.; Forget, Sask.; Franklin, Man.; Froude, Sask.; Garson, Man.; Gimli, Man.; Glen Ewen, Sask.; Glenside, Sask.; Goodlands, Man.; Grayson, Sask.; Guernsey, Sask.; Halbrite, Sask.; Handel, Sask.; Hatton, Sask.; Hazelridge, Man.; Heward, Sask.; High Bluff, Man.; Holmfield, Sask.; Horizon, Sask.; Inglis, Man.; Insinger, Sask.; Irricana, Alta.; Irvine, Alta.; Jansen, Sask.; Kandahar, Sask.; Kelfield, Sask.; Killam, Alta.; Kinuso, Alta.; Kirriemuir, Alta.; Lajord, Sask.; Lancer, Sask.; Langdon, Alta.; La Riviere, Man.; Lauder, Man.; Lenore, Man.; Leroy, Sask.; Lockwood, Sask.; Loyalist, Alta.; Lyleton, Man.; Markinch, Sask.; Marquis, Sask.; Mather, Man.; Maxim, Sask.; Metiskow, Alta.; Milden, Sask.; Monitor, Alta.; Moorepark, Man.; Morris, Man.; Naicam, Sask.; Nemiscam, Alta.; New Dayton, Alta.; Nevis, Alta.; Ninga, Man.; Niverville, Man.; Nobleford, Alta.; Orion, Alta.; Osage, Sask.; Pangman, Sask.; Pennant, Sask.; Penzance, Sask.; Pierson, Man.; Plenty, Sask.; Plunkett, Sask.; Poplar Point, Man.; Portreeve, Sask.; Primate, Sask.; Readlyn, Sask.; Renown, Sask.; Rock Creek, B.C.; Rockhaven, Sask.; Rosenfeld, Man.; Rosser, Man.; Rush Lake, Sask.; Rutland, Sask.; Shackleton, Sask.; Shaunavon, Sask.; Silton, Sask.; Smith, Alta.; Snowflake, Alta.; Spalding, Sask.; Stalwart, Sask.; St. Claude Man.; Settler, Alta.; Stirling, Alta.; Stockholm, Sask.; Stockton, Man.; Storthoaks, Sask.; Stranraer, Sask.; Strongfield, Sask.; Success, Sask.; Sylvan Lake, Alta.; Tantallon, Sask.; Tilston, Man.; Tramping Lake, Sask.; Travers, Alta.; Tregarva, Sask.; Tribune, Sask.; Trossachs, Sask.; Tugaske, Sask.; Tyvan, Sask.; Vantage, Sask.; Waldeck, Sask.; Walpole, Sask.; Warner, Alta.; Wellwood, Man.; Westbourne, Man.; Wymark Sask.

DRESS MAKER—Dubuc, Sask.; Foremost, Alta.; Manitou, Man.; Napinka, Man.; Oak Lake, Man.: Oak River, Man.; Virden, Man.; Wawota, Sask.

DRUG STORES—Adanac, Sask.; Alida, Sask.; Alix, Alta.; Alcomdale, Alta., Amulet, Sask.; Austin, Man.; Balmoral, Man.; Basswood, Man.; Bindloss; Alta.; Blackfalds, Alta.· Brant, Alta.; Brooks, Alta.; Bulwark, Alta.; Carievale, Sask.; Carmichael, Sask.; Cayley, Alta.; Churchbridge, Sask.; Coaldale, Alta.; Colonsay, Sask.; Compeer, Alta.; Craven, Sask.; Crichton, Sask.; Czar, Alta.; Dafoe, Sask.; Darlingford, Man.; Denzie, Sask.; Dilke, Sask.; Dominion City, Man.; Drake, Sask.; Dumas, Sask.; Dysart, Sask.; Ernfold, Sask.; Esk, Sask.; Evesham, Sask.; Frobisher, Sask.; Gimli, Man.; Glen Ewen, Sask.; Glenside, Sask.; Goodlands, Man.; Griffin, Sask.; Handel, Sask.; Halbrite, Sask.; Herschel, Sask.; Heward, Sask.; Holdfast, Sask.; Holmfield, Sask.; Horizon, Sask.; Hussar, Alta.; Inglis, Man.; Insinger, Sask.; Jansen, Sask.; Kandahar, Sask.; Kedleston, Sask.; Kelfield, Sask.; Kinuso, Alta.; Kirriemuir, Alta.; Lemsford, Sask.; Leslie, Sask.; Lipton, Sask.; Lockwood, Sask.; Markinch, Sask.; Marquis, Sask.; Metiskow, Alta.; Moore Park, Man.; Mozart, Sask.; Nemiscam, Alta.; New Dayton, Alta.; Ninga, Man.; Ohaton, Alta.; Orion, Alta.; Parkland, Alta.; Penhold, Alta.; Pennant, Sask.; Pierson, Man.; Pilot Butte, Sask.; Plenty, Sask.; Plunkett, Sask.; Poplar Point, Man.; Portreeve, Sask.; Primate, Sask.; Readlyn, Sask.; Renown, Sask.; Retlaw, Alta.; Rock Creek, B.C.; Russell, Man.; Rutland, Sask.; Shackleton, Sask.; Shaunavon; Sask.; Silverton, B.C.; Sinclair, Man.; Spalding, Sask.; Southfork, Sask.; Standard, Alta.; St. Claude, Man.; Stockholm, Sask.; Storthoaks, Sask.; Strongfield, Sask.; Success, Sask.; Summerberry, Sask.; Tantallon, Sask.; Tees, Alta.; Tramping Lake, Sask.; Tregarva, Sask.; Tribune, Sask.; Tyvan, Sask.; Waldeck, Sack.; Walpole, Sask.; Wymark, Sask.

DRY GOODS—Empress, Alta.; Granum, Alta.; Lomond, Alta.; Killarney, Man.; Percival, Sask.

ELECTRIC LIGHT PLANT—Admiral, Sask.; Alexander, Man.; Barons, Alta.; Bienfait, Sask.; Blackie, Alta.; Cabri, Sask.; Carstairs, Alta.; Consul, Sask.; Cowichan, B.C.; Emerson, Man.; Kisbey, Sask.; Lanigan, Sask.; Perdue, Sask.; Southey, Sask.: Sutherland, Sask.; Vanguard, Sask.

ELEVATOR—Amulet, Sask.; Baring, Sask.; Brockett, Alta.; Brooks, Alta.; Campbell, Alta.; Carbon, Alta.; Cardiff, Alta.; Ebor, Man.; Edrans, Man.; Falher, Alta.; Glasnevin, Sask.; Harrowby, Man.; Killaly, Sask.; Revenue, Sask.; Shepard, Alta.; Westlock, Alta.; Wolfe, Sask.

EVAPORATOR—Penticton, B.C.

FACTORIES—Barnett, B.C.; Birds Hill, Man.; Brandon, Man.; Calgary, Alta.; Edmonton, Alta.; Fort William, Ont.; Kamloops, B.C.; Kenora, Ont.; Lethbridge, Alta.; Medicine Hat, Alta.; Moose Jaw, Sask.; Nanaimo, B.C.; Nelson, B.C.; New Westminster, B.C.; Portage la Prairie, Man.; Port Arthur, Ont.; Port Moody, B.C.; Redcliffe, Alta.; Regina, Sask.; St. Boniface, Man.; Saskatoon, Sask.; Selkirk, Man.; Sutherland, Sask.; Swift Current, Sask.; Vancouver, B.C.; Victoria, B.C.; Weyburn, Sask.; Winnipeg, Man.; Yorkton, Sask.

FEED MILL—Cartwright, Man.; De Winton, Alta.; Outlook, Sask.; Oxbow, Sask.

FERTILIZER PLANT (Fish)—Ladysmith, B.C.

FISH CANNERY—Nanaimo, B.C.

FLAX MILL—Birtle, Man.; Macklin, Sask.; Moose Jaw, Sask.; Morse, Sask.; Shaunavon, Sask.; Vanguard, Sask.

FLOUR MILL—Abbey, Sask.; Aneroid, Sask.; Balgonie, Sask.; Bow Island, Alta.; Blackie, Alta.; Bassano, Alta.; Broadview, Sask.; Bromhead, Sask.; Camrose, Alta.; Carberry, Man.; Carbon, Alta.; Carlyle, Sask.; Carman, Man.; Carmangay, Alta.; Carnduff, Sask.; Carstairs, Alta.; Castor, Alta.; Cayley, Alta.; Colonsay, Sask.; Conquest, Sask.; Consul, Sask.; Creelman, Sask.; Crystal City, Man.; Cut Knife, Sask.; Cypress River, Man.; Deloraine, Man.; Dominion City, Man.; Eastend, Sask.; Elfros, Sask.; Empress, Alta.; Estuary, Sask.; Eyebrow, Sask.; Foam Lake, Sask.; Foremost, Alta.; Franklin, Man.; Francis, Sask.; Gleichen, Alta.; Grande Prairie, Alta.; Griffin, Sask.; Guernsey, Sask.; Gull Lake, Sask. Halkirk, Alta.; High River, Alta.; Imperial, Sask.; Kelfield, Sask.; Kerrobert, Sask.; Kincaid, Sask.; Killam, Alta.; Lanigan, Sask.; Leader, Sask.; Leipzig, Sask.; Lougheed, Alta.; Loyalist, Alta.; Luseland, Sask.; Macklin, Sask.; Maryfield, Sask.; Mather, Man.; Milestone, Man.; Monitor, Alta.; Moosomin, Sask.; Morse, Sask.; Mortlach, Sask.; Minnedosa, Man.; Nanton, Alta.; Neepawa, Man.; Nokomis, Sask.; Oak Lake, Man.; Okotoks, Alta.; Olds, Alta.; Outlook, Sask.; Oxbow, Sask.; Perdue, Sask.; Piapot, Sask.; Plum Coulee, Man.; Plunkett, Sask.; Ponoka, Alta.; Prelate, Sask.; Red Deer, Alta.; Rockhaven, Sask.; Rosetown, Sask.; Rouleau, Sask.; Russell, Man.; Storthoaks, Sask.; Stoughton, Sask.; Theodore, Sask.; Torquay, Sask.; Tribune, Sask.; Vanguard, Sask.; Verwood, Sask.; Viceroy, Sask.; Vidora, Sask.; Virden, Man.; Vulcan, Alta.; Warner, Alta.; Wilkie, Sask.; Windthorst, Sask.; Yellow Grass, Sask.

FOUNDRY—Camrose, Alta.; Carman, Man.; Coronation, Alta.; Empress, Alta.; High River, Alta.; Neepawa, Man.; Russell, Man.; Vulcan, Alta.

FRUIT CANNERY—Creston, B.C.; Grand Forks, B.C.; Hammond, B.C.; Nakusp, B.C.; Revelstoke, B.C.; Salmon Arm, B.C.; Summerland, B.C.; Vernon, B.C.; Westbank, B.C.

FRUIT EVAPORATING PLANT—Peachland, B.C.; Penticton, B.C.; Westbank, B.C.

FRUIT PRODUCTS FACTORY—Penticton, B.C.

FURNITURE—Beiseker, Alta.; Blackie, Alta.; Carnduff, Sask.; Conquest, Sask.; Francis, Sask.; Hammond, B.C.; Imperial, Sask.; Kennedy, Sask.; Kenora, Ont.; Kisbey, Sask.; Millet, Alta.; Red Deer, Alta.; Tompkins, Sask.

GARAGE—Alderson, Alta.; Alix, Alta.; Beresford, Man.; Blackfalds, Alta.; Broadacres, Sask.; Burstall, Sask.; Carlyle, Sask.; Carroll, Man.; Churchbridge, Sask.; Coombs, B.C.; Deleau, Man.; Didsbury, Alta.; Douglas, Man.; Edrans, Man.; Elfros, Sask.; Emerson, Man.; Enchant, Alta.; Evesham, Sask.; Ewart, Man.; Findlay, Man.; Hardisty, Alta.; Haywood, Man.; Hazelridge, Man.; Hughenden, Alta.; Insinger, Sask.; Kirriemuir, Alta.; Koksilah, B.C.; Leroy, Sask.; Loyalist, Alta.; Macdonald, Man.; Medora, Man.; Melaval, Sask.; Monitor, Alta.; Mowbray, Man.; Naicam, Sask.; Naramata, B.C.; New Dayton, Alta.; Ninga, Man.; Orion, Alta.; Otterburne, Man.; Port Moody, B.C.; Primate, Sask.; Red Jacket, Sask.; Senate, Sask.; Snowflake, Man.; Stranraer, Sask.; Success, Sask.; Sylvan Lake, Alta.; Tees, Alta.; Torquay, Sask.; Traynor, Sask.; Trossachs, Sask.; Tudor, Alta.; Tuffnell, Sask.; Uren, Sask.; Waldeck, Sask.; Wellington, B.C.; Wilmer, B.C.; Yale, B.C.

GASOLINE LAUNCH FACTORY—Kenora, Ont.

GENERAL STORE—Adanac, Sask.; Antler, Sask.; Beresford, Man.; Bittern Lake, Alta.; Boharm, Sask.; Botha, Alta.; Brant, Alta.; Bredenbury, Sask.; Bridgeford, Sask.; Brockett, Alta.; Broderick, Sask.; Bulwark, Alta.; Bulyea, Sask.; Campbell, Alta.; Carmichael, Sask.; Carroll, Man.; Cluny, Alta.; Consul, Sask.; Court, Sask.; Dewdney, B.C.; De Winton, Alta.; Dumas, Sask.; Dunkirk, Sask.; Enchant, Alta.; Estuary, Sask.; Evesham, Sask.; Fauquier, B.C.; Federal, Alta.; Griffin, Sask.; Instow, Sask.; Keppel, Sask.; Kincorth, Sask.; Lemberg, Sask.; Leslie, Sask.; Liberty, Sask.; Loyalist, Alta.; Maryfield, Sask.; Major, Sask.; Meadows, Man.; Midale, Sask.; Millet, Alta.; Minnedosa, Man.; Moorepark, Man.; Mozart, Sask.; Naicam, Sask.; Namaka, Alta.; Neptune, Sask.; Pipestone, Man.; Raley, Alta.; Rennie, Man.; Reston, Man.; Rokeby, Sask.; Rutland, Sask.; Sandstone, Alta.; Solsgirth, Man.; Shore Acres, B.C.; Sovereign, Sask.; Strome, Alta.; Tees, Alta.; Warner, Alta.; Wawota, Sask.; Westholme, B.C.

GENTS' FURNISHING—Abbotsford, B.C.; Cochrane, Alta.; Francis, Sask.; Hughenden, Alta.; Kisbey, Sask.; Lomond, Alta.; Limerick, Sask.; Macoun, Sask.; Manitou, Man.; Milden, Sask.; Monitor, Alta.; Parkland, Alta.; Ponteix, Sask.

GLASS WORKS—Medicine Hat, Alta.; Winnipeg, Man.

GRIST MILL—Cowley, Alta.; Glenboro, Man.; Guernsey, Sask.; Kisbey, Sask.; Mortlach, Sask.; New Dayton, Alta.; Rockhaven, Sask.; Wilkie, Sask.

GROCER—Boharm, Sask.; Carmangay, Alta.; Grand Coulee, Sask.; Percival, Sask.; Tramping Lake, Sask.; Whitewater, Man.

HARDWARE—Alix, Alta.; Beiseker, Alta.; Bridgeford, Sask.; Bulwark, Alta.; Burstall, Sask.; Churchbridge, Sask.; Cluny, Alta.; Consul, Sask.; Court, Sask.; Czar, Alta.; Denzil, Sask.; Didsbury, Alta.; Gouverneur, Sask.; Granum, Alta.; Grenfell, Sask.; Griffin, Sask.; Hammond, B.C.; Hitchcock, Sask.; Holdfast, Sask.; Hume, Sask.; Insinger, Sask.; Kennedy, Sask.; Kirkcaldy, Alta.; Kronau, Sask. Lomond, Alta.; Nobleford, Sask.; Parkland, Alta.; Penzance, Sask.; Ravenscrag, Sask.; Rockhaven, Sask.; Rutland, Sask.; Senlac, Sask.; St. Claude, Man.; Strome, Alta.; Tompkins, Sask.; Tyvan, Sask.; Walpole, Sask.; Whitla, Alta.; Whitewater, Man.; Wilmer, B.C.; Wrentham, Alta.; Wymark, Sask.

HARNESS—Abbey, Sask.; Admiral, Sask.; Alderson, Alta.; Asquith, Sask.; Basswood, Man.; Beiseker, Alta.; Bideford, Alta.; Bienfait, Sask.; Cayley, Alta.; Consul, Sask.; Creston, B.C.; Czar, Alta.; Dilke, Sask.; Dumas, Sask.; Ernfold, Sask.; Evesham, Sask.; Ewart, Man.; Franklin, Man.; Frobisher, Sask.; Goodlands, Man.; Heward, Sask.; Horndean, Sask.; Hume, Sask.; Insinger, Sask.; Kenton, Man.; Kincaid, Sask.; Leader, Sask.; Liberty, Sask.; Major, Sask.; Midale, Sask.; Milk River, Alta.; Millet, Alta.; Monitor, Alta.; Plenty, Sask.; Stalwart, Sask.; Storthoaks, Sask.; Tappen, B.C.; Tramping Lake, Sask.; Tribune, Sask.; Tuxford, Sask.; Tyvan, Sask.; Vantage, Sask.; Willows, Sask.

HOSPITAL—Acme, Alta.; Leslie, Sask.

HOTEL—Acme, Alta.; Agassiz, B.C. (at Harrison Springs); Ainsworth, B.C.; Beiseker, Alta.; Broadview, Sask.; Cardston, Alta.; Carstairs, Alta.; Churchbridge, Sask.; Coaldale, Alta.; Colonsay, Sask.; Creston, B.C.; Cranbrook, B.C.; Crowsnest, B.C.; Cupar, Sask.; Czar, Alta.; Dafoe, Sask.; Francis, Sask.; Gimli, Man.; Griswold, Man.; Holdfast, Sask.; Inglis, Man.; Kamloops, B.C.; Killarney, Man.; Koksilah, B.C.; Loyalist, Alta.; Milk River, Alta.; Mission City, B.C.; Mozart, Sask.; Nakusp, B.C.; Nemiscam, Alta.; Penhold, Alta.; Pense, Sask.; Pilot Butte, Sask.; Plenty, Sask.; Plunket, Sask.; Portreeve, Sask.; Reston, Man.; Shawnigan, B.C.; Southfork, Sask.; Sovereign, Sask.; Staveley, Alta.; Stockholm, Sask.; Strome, Alta.; Sylvan Lake, Alta.; Torquay, Sask.; Vantage, Sask.; Welwyn, Sask.; Westbank, Sask.; Woodrow, Sask.

IMPLEMENT WAREHOUSE AND FACTORIES—Amazon, Sask.; Bender, Sask.; Carmichael, Sask.; Deleau, Man.; Dumas, Sask.; Dunelm, Sask.; East Selkirk, Man.; Enchant, Alta.; Ensign, Alta.; Ewart, Man.; Federal, Alta.; Glasnevin, Sask.; Hirsch, Sask.; Jarvie, Alta.; Jenner, Alta. Khedive, Sask.; Loyalist, Alta.; Mendham, Sask.; Midale, Sask.; Moose Jaw, Sask.; Nemiscam, Alta.; Revenue, Sask.; Rosyth, Sask.; Senate, Sask.; Superb, Sask.; Traynor, Sask.; Uren, Sask.; Valor, Sask.; Willows, Sask.

JAM FACTORY—Abbotsford, B.C.; Courtney, B.C.; Cowichan, B.C.; Duncan, B.C.; Grand Forks, B.C.; Hammond, B.C.; Penticton, B.C.; Harrop, B.C.; Kelowna, B.C.; Nanaimo, B.C.; Peachland, B.C.; Summerland, B.C.; Vernon, B.C.

JEWELLER—Abbotsford, B.C.; Beausejour, Man.; Carbondale, Alta.; Carmangay, Alta.; Carstairs, Alta.; Crystal City, Man.; Denzil, Sask.; Druid, Sask.; Dryden, Ont.; Emerson, Man.; Enderby, B.C.; Esterhazy, Sask.; Hawarden, Sask.; Herschel, Sask.; Imperial Sask.; Lenore. Man.' Leroy, Sask.; Morris, Man.; Morse, Sask.; Oak Lake, Man.; Ogema, Sask.; Pilot Mound, Man.; Provost, Alta.; Spirit River, Alta.; Stoughton, Sask.; Viceroy, Sask.; Wawota, Sask.

LAUNDRY—Beausejour, Man.; Bredenbury, Sask.; Clairmont, Alta.; Dominion City, Man.; Druid, Sask.; Evesham, Sask.; Gull Lake, Sask.; Holland, Man.; Jenner, Alta.; Millet, Alta.; Naicam, Sask.; Neudorf, Sask.; Ravenscrag, Sask.; Redvers, Sask.; Vantage, Sask.; Winkler Man.

LAWYER—Admiral, Sask.; Bulwark, Alta.; Carnduff, Sask.; Clive, Alta.; Cochrane, Alta.; Conquest, Sask.; Denzil, Sask.; Dubuc, Sask.; Grassy Lake, Alta.; Kelfield, Sask.; Hawarden, Sask.; Inglis. Man.; Insinger, Sask.; Jenner, Alta.; Kelfield, Sask.; Kirriemuir, Alta.; Lancer, Sask.; Langenburg, Sask.; Lemberg, Sask.; Lenore, Man.; Leroy, Sask.; Leslie, Sask.; Macoun, Sask.; Maryfield,Sask.; Napinka, Man.; Parkvisille, B.C.; Paipot, Sask.; Plunkett, Sask.; Readlyn, Sask.; Rockhaven, Sask.; Theodore, Sask.; St. Claude, Man.; Salvador, Sask.; Success, Sask.; Travers, Alta.; Tribune, Sask.; Veteran, Alta.; Welwyn, Sask.; Woodrow, Sask.

LIVERY BARN—Blumenhof, Sask.; Crestwynd, Sask.; Crichton, Sask.; Dumas, Sask.; Ensign, Alta.; Gouverneur, Sask.; Macoun, Sask.; Maxim, Sask.; Napinka, Man.; Nevis, Alta.; Pipestone, Man.; Riverton, Man.; Secretan, Sask.; Staveley, Alta.; Tramping Lake, Sask.; Whitla, Alta.

LUMBER MILL—Arrowhead, B.C.; Crofton, B.C.; Crow's Nest, B.C.; Ladysmith, B.C.; Lardeau, B.C.; New Denver, B.C.; Phoenix, B.C.;

LUMBER YARD—Arnaud, Man.; Bagot, Man.; Balcarres, Sask.; Boharm, Sask.; Bradwardine, Man.; Buttress, Sask.; Cairns, Alta.; Carmichael, Sask.; Court, Sask.; Deleau, Man.; Duval, Sask.; Ebor, Man.; Edrans, Man.; Fortune, Sask.; Franklin, Man.; Froud, Sask.; Gibbs, Sask.; Glasnevin, Sask.; Glen Ewen, Sask.; Hayter, Alta.; Haywood, Man.; Hirsch, Sask.; Hitchcock, Sask.; Medora, Sask.; Milden, Sask.; Morris, Man.; Phippen, Sask.; Purves, Man.; Richardson, Sask.; Smith, Alta.; Solsgirth, Sask.; Stockton, Man.; Thornhill, Man.; Torquay, Sask.; Trayner, Sask.; Trossachs, Sask.; Valor, Sask.; Wauchope, Sask.; Wheatland, Man.; Wolfe, Sask.; Wolseley, Sask.

MACHINE SHOP—Barons, Alta.; Blairmore, Alta.; Botha, Alta.; Bredenbury, Sask.; Carnduff, Sask.; Castor, Alta.; Coleman, Alta.; Ernfold, Sask.; Estuary, Sask.; Eyebrow, Sask.; Kerrobert, Sask.; Macleod, Alta.;

MATCH FACTORY—Kenora, Ont.

MILLINER SHOP—Cochrane, Alta.; Dubuc, Sask.; Earl Grey, Sask.; Esterhazy, Sask.; Hardisty, Alta.; Imperial, Sask.; Killarney, Man.; La Fleche, Sask.; Manitou, Man.; Milestone, Man.; Oak Lake Man.; Parkland, Alta.; Strome, Alta.; Vanguard, Sask.

NEWSPAPER—Bienfait, Sask.; Cadillac, Sask.; Elfros, Sask.; Foam Lake, Sask.; Hardisty, Alta.; Holdfast, Sask.; Holland, Man.; Jenner, Alta.; Lancer, Sask.; Leroy, Sask.; Midale, Sask.; Nemiscam, Alta.; Neville, Sask.; Penzance, Sask.; Plum Coulee, Man.; Raymond, Alta.; Tompkins, Sask.; Torquay, Sask.; Travers, Alta.; Vidora Sask.; Woodrow, Sask.

OATMEAL MILL—Boissevain, Man.; Franklin, Man.; Gleichen, Alta.; Weyburn, Sask.

OIL TANK—Amazon, Sask.; Alix, Alta.; Balmoral, Man.; Blumenhof, Sask.; Boharm, Sask.; Cloan, Sask.; Edrans, Man.; Estevan, Sask.; Fairlight, Sask.; Fortune, Sask.; Hirsch, Sask.; Iddlesleigh, Alta.; Loyalist, Alta.; Maxim, Sask.; Naicam, Sask.; Neville, Sask.; Pasqua, Sask.; Poplar Point, Sask.; Primate, Sask.; Regent, Man.; Renown, Sask.; Senate, Sask.; Southfork, Sask.; Stirling, Alta.; Tudor, Alta.; Tuffnell, Sask.

PACKING PLANT—Gleichen, Alta.; High River, Alta.; Innisfail, Alta.; Lethbridge, Alta.; Red Deer, Alta.; Taber, Alta.

PAINT WORKS—Carman, Man.; Duncan, B.C.

PAPER BOX FACTORY—Dryden, Ont.

PHOTOGRAPHER—Gladstone, Man.; Medicine Hat, Alta.; Strasbourg, Sask.

PICKLE FACTORY—Duncan, B.C.; Kelowna, B.C. Patricia, Alta.; Summerland, B.C.

PLANING MILL—Bassano, Alta.; Estevan, Sask.; Macleod, Alta.

POOL ROOM—Arrow River, Man.; Bittern Lake, Alta.; Blucher, Sask.; Darlingford, Man.; Douglas, Man.· Edrans, Man.; Enilda, Alta.; Fusilier, Sask.; Hayter, Alta.; Hitchcock, Sask.; Horndean, Sask.; Keppel, Sask.; Keoma, Alta.; Maxim, Sask.; Mendham, Sask.; Nesbitt, Man.; Secretan, Sask.; Senate, Sask.; Sinclair, Man.; Shaunavon, Sask.; Skiff, Alta.; Smith, Alta.; Superb, Sask.; Trayner, Sask.; Trossachs, Sask.; Wellwood, Man.; Wrentham, Alta.; Wymark, Sask.

POTTERY PLANT—Eastend, Sask.

PRINTER—Hardisty, Alta.; Holland, Man.; Midale, Sask.

PULP MILL—Bull River, B.C.; Cascade, B.C.; Castlegar, B.C.; Gimli, Man.; Grand Forks, B.C.; Lac du Bonnet, Man.; Nakusp, B.C.; Nelson, B.C.; Revelstoke, B.C.; Riverton, Man.; Rocky Mountain House, Alta.; Selkirk, Man.; Wardner, B.C.

RESTAURANT—Acme, Alta.; Amazon, Sask.; Atlee, Alta.; Austin, Man.; Balmoral, Man.; Blumenhof, Sask.; Bounty, Sask.; Cantaur, Sask.; Corinne, Sask.; Czar, Alta.; Dilke, Sask.; Enchant, Alta.; Erskine, Alta.; Fortune, Sask.; Fusilier, Sask.; Glen Ewen, Sask.; Grand Forks, B.C.; Griswold, Man.; Gwynne, Alta.; Hammond, B.C.; Holdfast, Sask.; Iddesleigh, Alta.; Inglis, Man.; Keppel, Sask.; Kircaldy, Alta.; Kronau, Sask.; Mendham, Sask.; Mission City, B.C.; Newdale, Man.; Revenue, Sask.; Rosyth, Sask.; St. Claude, Man.; Sceptre, Sask.; Sexsmith, Alta.; Superb, Sask.; Trossachs, Sask.; Valor, Sask.; Yale, B.C.

SANITARIUM—Shawnigan, B.C.

SASH AND DOOR FACTORY—Abbotsford, B.C.; Assiniboia, Sask.; Bassano, Alta.; Blairmore, Alta.; Chase, B.C.; Coronation, Alta.; Empress, Alta.; Enderby, B.C.; Kerrobert, Sask.; Leader, Sask.; Macleod, Alta.; Mission City, B.C.; Morse, Sask.; Nakusp, B.C.; Nelson, B.C.; Port Alberni, B.C.; Rapid City, Man.; Stettler, Alta.; Souris, Man.; Vernon, B.C.

SAW MILL—Alberni, B.C.; Dyment, Ont.; Enderby, B.C.; Ladysmith, B.C.; Lake Cowichan, B.C.; Lardeau, B.C.; Nakusp, B.C.; Peachland, B.C.; Proctor, B.C.; Savona, B.C.; Slocan City, B.C.; Shore Acres, B.C.; Silverton, B.C.; Smokey, Alta.; Summit Lake, B.C.; Yale, B.C.

SHINGLE MILL—Bowser, B.C.; Chase, B.C.; Cowichan, B.C.; Enderby, B.C.; Kaslo, B.C.; Ladysmith, B.C.; Lake Cowichan, B.C.; Winlaw, B.C.

SHOEMAKER—Bankhead, Alta.; Clairmont, Alta.; Coalhurst, Alta.; Consort, Alta.; Czar, Alta.; Dollard, Sask.; Ernfold, Sask.; Evesham, Sask.; Grayson, Sask.; Hawarden, Sask.; Invermere, B.C.; Jenner, Alta.; Kenton, Man.; La Riviere, Man.; Macoun, Sask.; Magrath, Alta.; Manyberries, Alta.; Marquis, Sask.; Midale, Sask.; Pense, Sask.; Percival, Sask.; Spirit River, Alta.; Stalwart, Sask.; Suffield, Alta.; Tappen, B.C.; Tompkins, Sask.; Tribune, Sask.; Uren, Sask.; Willows, Sask.

SMELTER—Nanaimo, B.C.; Vancouver, B.C.

SOAP FACTORY—Weyburn, Sask.

STARCH FACTORY—Weyburn, Sask.

STATIONERY—Coaldale, Alta.; Frobisher, Sask.; Loyalist, Alta.; Stettler, Alta.

STEAM LAUNDRY—Assiniboia, Sask.; Bassano, Alta.; Blairmore, Alta.; Carman, Man.; Carnduff, Sask.; Castor, Alta.; Empress, Alta.; Golden, B.C.; Kenora, Ont.; Moosomin, Sask.; Neepawa, Man.; Nokomis, Sask.; Outlook, Sask.; Red Deer, Alta.; Selkirk, Man.; Shaunavon, Sask.; Souris, Man.; Stettler, Alta.; Taber, Alta.; Trail, B.C.; Virden, Man.

STEEL MANUFACTURING PLANTS—Nanaimo, B.C.; Victoria, B.C.

STRAW BOARD AND PAPER FACTORY—Carmangay, Alta.; Elbow, Sask.

SUGAR BEET FACTORY—Bassano, Alta.; Brooks, Alta.; Cardston, Alta.; Carman, Man.; Coaldale, Alta.; Gleichen, Alta.; Grand Forks, B.C.; Irricana, Alta.; Magrath, Alta.; Rosemary, Alta.; Stonewall, Man.

TAILOR—Bankhead, Alta.; Birtle, Man.; Broderick, Sask.; Carnduff, Sask.; Earl Grey, Sask.; Imperial, Sask.; Innisfail, Alta.; Lougheed, Alta.; Lemberg, Sask.; Limerick, Sask.; Manyberries, Alta.; Morris, Man.; Neudorf, Sask.; Raymond, Alta.; Rocanville, Sask.; Stettler, Atla.; Sutherland, Sask.; Woodrow, Sask.; Young, Sask.

TANNERY—Lacombe, Alta.; Leader, Sask.; Macleod, Alta.; Moose Jaw, Sask.; Nelson, B.C.; Revelstoke, B.C.; Wetaskiwin, Alta.

TENT AND MATTRESS FACTORY—Weyburn, Sask.

THEATRE—Altona, Man.; Balgonie, Sask.; Beausejour, Man.; Castor, Alta.; Cowley, Alta.; Dubuc, Sask.; High River, Alta.; Lancer, Sask.; Lomond, Alta ; Loreburn, Sask.; Meyronne, Sask.; Milden, Sask.; Nanton, Alta.; Sceptre, Sask.

TILE FACTORY—Armstrong, B.C.; Cupar, Sask.

TINSMITH—Beausejour, Man.; Beiseker, Alta.; Bromhead, Sask.; Carbon, Alta.; Cowley, Alta.; Dryden, Ont.; Dubuc, Sask.; Empress, Alta.; Guernsey, Sask.; High Prairie, Alta.; Liberty, Sask.; Luseland, Sask.; Metiskow, Alta.; Neville, Sask.; Penzance, Sask.; Perdue, Sask.; Sedgewick, Alta.; Shaunavon, Sask.; Strathclair, Man.; Vantage, Sask.

TRUNK FACTORY—Nelson, B.C.

VEGETABLE CANNERY—Patricia, Alta.; Winnipeg, Man.

VETERINARY SURGEON—Abernethy, Sask.; Alcomdale, Alta.; Alderson, Alta.; Alida, Sask.; Aneriod, Sask.; Balcarres, Sask.; Bowden, Alta.; Bromhead, Sask.; Brooks, Alta.; Burstall, Sask.; Cabri, Sask.; Cadillac, Sask.; Carievale, Sask.; Carmichael, Sask.; Cochrane, Alta.; Colonsay, Sask.; Compeer, Alta.; Consul, Sask.; Coronation, Sask.; Creelman, Sask.; Dafoe, Sask.; Denzie, Sask.; Elstow, Sask.; Empress, Alta.; Esterhazy, Sask.; Estuary, Sask.; Eyebrow, Sask.; Foam Lake, Sask.; Foxwarren, Man.; Frobisher, Sask.; Glen Ewen, Sask.; Glenside, Sask.; Hatton, Sask.; Hawarden, Sask.; Herbert, Sask.; Hirsch, Sask.; Kandahar, Sask.; Kelfield, Sask.; Kennedy, Sask.; Khedive, Sask.; Killam, Alta.; Kincaid, Sask.; Langenburg, Sask.; Leader, Sask.; Lenore, Man.; Leroy, Sask.; Leslie, Sask.; Macklin, Sask.; Manyberries, Sask.; Midale, Sask.; Naicam, Sask.; Napinka, Sask.; Nemiscam, Alta.; Neudorf, Sask.; Ninga, Man.; Nobleford, Alta.; Oak Lake, Man.; Oak River, Man.; Osage, Sask.; Piapot, Sask.; Pierson, Man.; Plunkett, Sask.; Prelate, Sask.; Qu'Appelle, Sask.; Readlyn, Sask.; Rockhaven, Sask.; Rutland, Sask.; St. Claude, Man.; Salvador, Sask.; Scotsguard, Sask.; Simpson, Sask.; Springstein, Sask.; Stirling, Alta.; Strathmore, Alta.; Theodore, Sask.; Tudor, Alta.; Tyvan, Sask.; Vantage, Sask.; Vidora, Sask.; Wolfe, Sask.; Woodrow, Sask.; Wynyard, Sask.

VULCANIZING—Armstrong, B.C.; Bromhead, Sask.; Fernie, B.C.; Kelowna, B.C.

WHOLESALE HOUSES—Brandon, Man.; Calgary, Alta.; Camrose, Alta.; Edmonton, Alta.; Estevan, Sask.; Fernie, B.C.; Fort William, Ont.; Kamloops, B.C.; Kenora, Ont.; Kerrobert, Sask.; Lethbridge, Alta.; Medicine Hat, Alta.; Moose Jaw, Sask.; Nanaimo, B.C.; Nelson, B.C.; New Westminster, B.C.; Penticton, B.C.; Port Arthur, Ont.; Portage La Prairie, Man.; Regina, Sask.; Rosetown, Sask.; St. Boniface, Man.; Saskatoon, Sask.; Stettler, Alta.; Swift Current, Sask.; Vancouver, B.C.; Victoria, B.C.; Weyburn, Sask.; Wilkie, Sask.; Winnipeg, Man.; Yorkton, Sask.

WOOLEN MILL—Camrose, Alta.

WOODWORKING PLANT—Dryden, Ont.



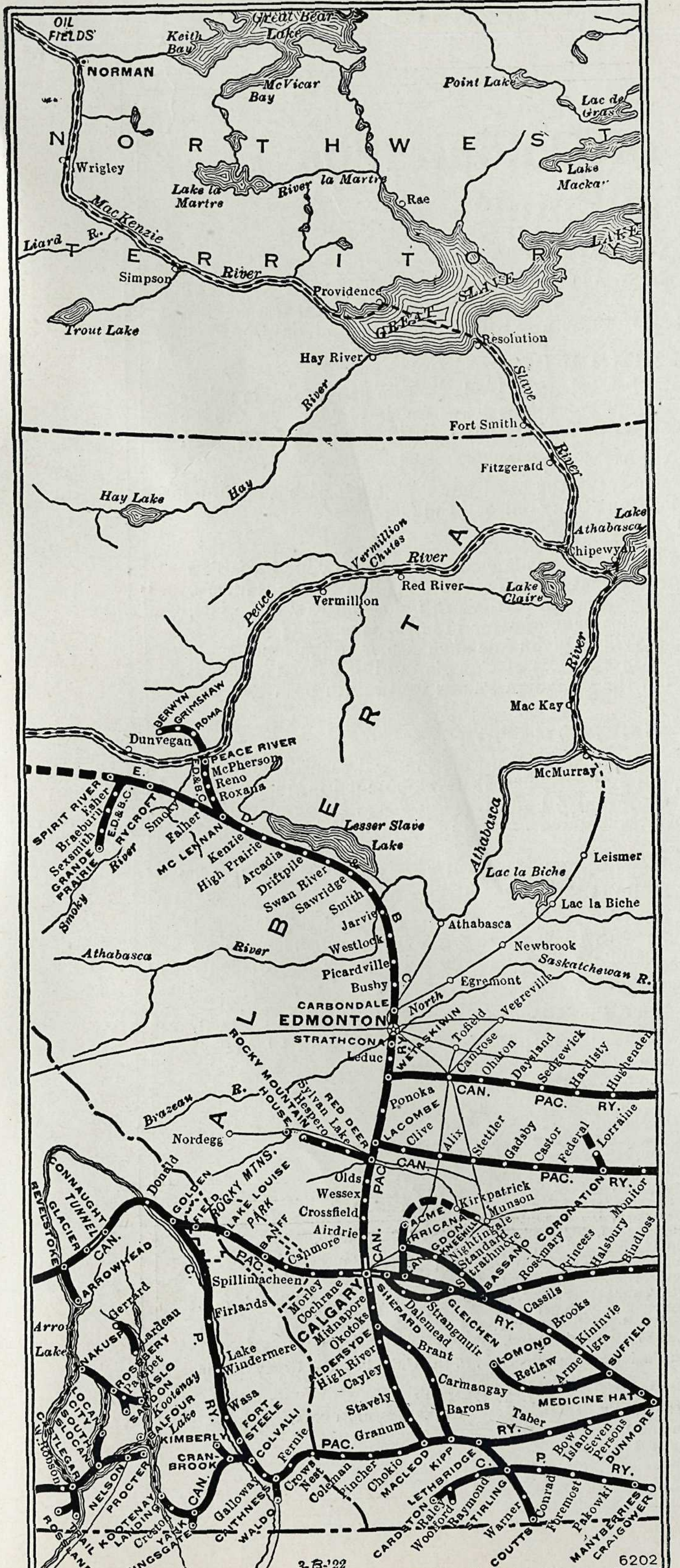

Canadian Pacific

The Canadian Pacific Offers the Most Efficient and Complete Transportation Service in the World

Rail Service

The Canadian Pacific has over 19,850 miles of railway line.

Passenger Service

Wherever you travel the Canadian Pacific takes you with speed and comfort. Its splendid passenger service, fast, frequent and luxurious, connects our big cities and reaches our beautiful tourist regions.

Freight Service

The Canadian Pacific reaches all the principal industrial, commercial and agricultural districts of Canada, and many, with direct connections, in the United States. It has 91,000 freight cars in constant transit.

Steamship Services

The Canadian Pacific has 28 passenger and freight steamships on the Atlantic Ocean—linking Canada with Britain, France, Belgium, Italy, the West Indies, Cuba, etc. On the Pacific it has 6 steamships linking Canada to the Orient.

The Canadian Pacific has also 51 steamships on the coastal and inland waters of Canada.

The Canadian-Australian Line, operating in connection with the Canadian Pacific, has a service from Canada to Australia.

Hotel Service

The Canadian Pacific has thirteen magnificent hotels from the Atlantic Ocean to the Pacific —eight, in leading cities or at important railway junctions; six, at beautiful holiday resorts.

Telegraph Service

The Canadian Pacific Telegraph system reaches from Atlantic to Pacific, with its own lines into every important point in Canada and with service to every point in the United States. Cable connections with Europe and the Orient.

Express Service

The Dominion Express Company operates on all rail and steamship lines of the Canadian Pacific and upon other railway and steamship lines.

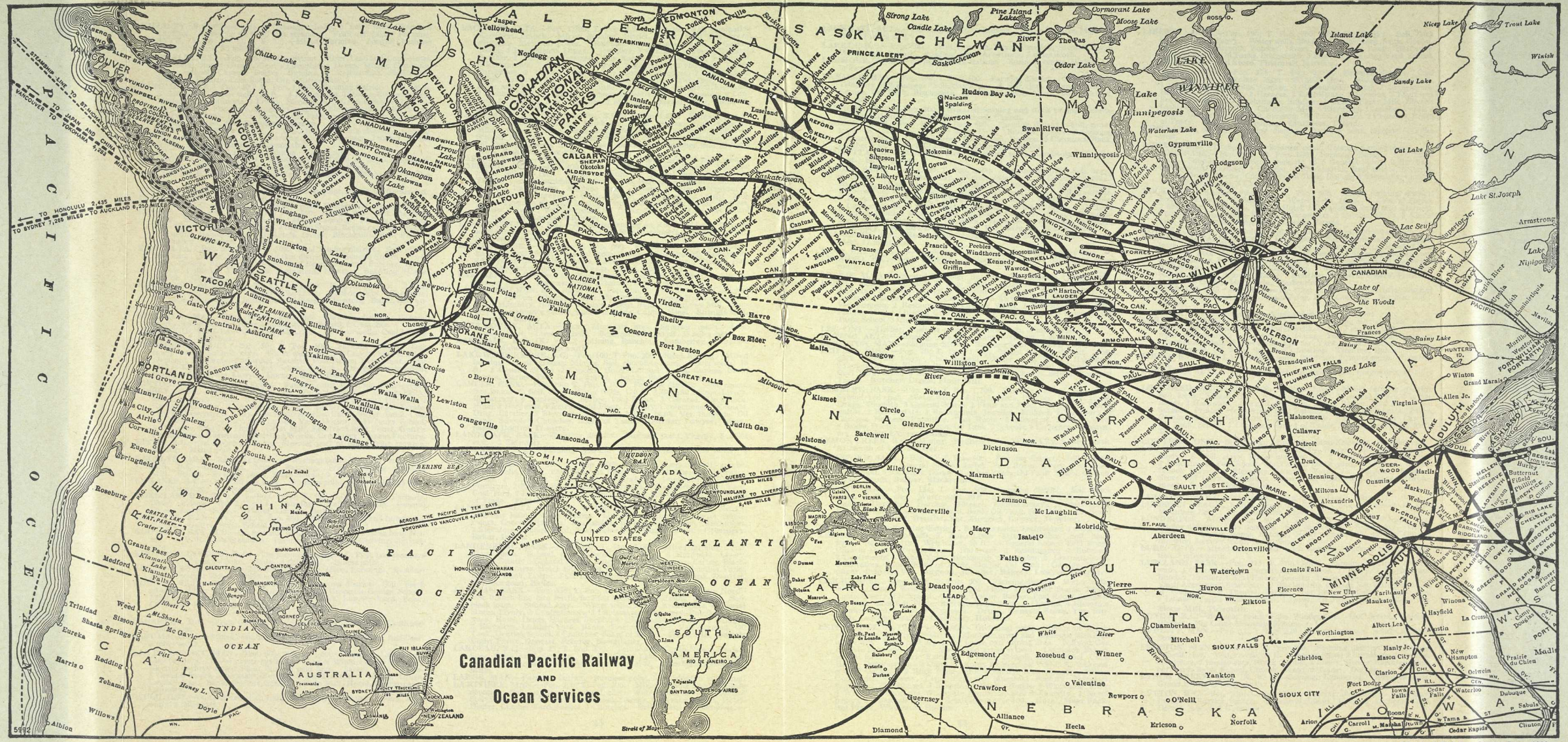
Canadian Pacific Railway
AND
Ocean Services
PACIFIC OCEAN
ATLANTIC OCEAN
INDIAN OCEAN
CHINA
AUSTRALIA
NEW ZEALAND
AFRICA
SOUTH AMERICA
UNITED STATES
BRITISH COLUMBIA
ALBERTA
SASKATCHEWAN
MANITOBA
ONTARIO
WASHINGTON
MONTANA
NORTH DAKOTA
SOUTH DAKOTA
NEBRASKA
IOWA
WINNIPEG
VANCOUVER
VICTORIA
SEATTLE
TACOMA
SPOKANE
PORTLAND
CALGARY
EDMONTON
PRINCE ALBERT
PORTAL
EMERSON
DULUTH
MINNEAPOLIS
ST. PAUL
SIOUX CITY
SIOUX FALLS
PIERRE
ABERDEEN
MINOT
WILLISTON
GREAT FALLS
HELENA
MISSOULA
SPOKANE
LAKE WINNIPEG
Checked C.P.Ry. Lines Jan. 1923.

The Department of Colonization and Development

WESTERN CANADA FARM LANDS

The Company has yet for sale many acres of choice farm lands in Western Canada, at low prices and on long terms of 34 years' payment. In certain districts lands will be sold without settlement restrictions, but the Company is prepared to grant special concessions to those who will settle upon and develop their farms.

IRRIGATED FARM LANDS

In its irrigation districts in Alberta, the Company has irrigated lands for sale at reasonable prices and also on terms extending over 34 years. Under certain conditions loans for improvements will be granted purchasers of irrigated lands in amounts up to two thousand dollars, to be repaid with land instalments.

EASTERN CANADA FARM LANDS

Lists of selected improved farms available for settlement in the Maritime Provinces, with the names and addresses of their owners, may be obtained on application at any office of the Department.

INDUSTRIAL OPENINGS

If you are considering the establishing of your industry in Canada either to develop your Canadian business or export trade you are invited to consult the Development Branch of the Canadian Pacific Railway. An expert staff is maintained to acquire and investigate information relative to industrial raw materials, as well as upon any practical problem affecting the establishment of your industry, including markets, competition, labor costs, power, fuel, industrial sites, etc. Will be given free of charge or obligation.

Reliable information as to sites for new industries in all parts of Canada, and of special business openings in the growing towns and cities along the lines of the Canadian Pacific Railway in both Eastern and Western Canada, will be gladly furnished on request.

BUREAU OF CANADIAN INFORMATION

The Canadian Pacific Railway, through its Bureau of Canadian Information, will furnish you with the latest reliable information on every phase of industrial and agricultural development in Canada. In the Reference Libraries maintained at Chicago, New York, Montreal and London, Eng., is complete data on natural resources, climate, labor, transportation, business openings, etc., in Canada. Additional data is constantly being added.

No charge or obligation attaches to this service. Business organizations are invited to make use of it.

FARM HELP SERVICE

To aid Canadian farmers in securing competent farm help the Department utilizes its widespread organization to bring farmers desiring such help in touch with those seeking employment. There is no charge to the farmer for this service. Application forms may be obtained at any office of the Department.

The Department of Colonization and Development has the following offices established in Canada, the United States, Great Britain and Europe, whose representatives, at any time, will be glad to furnish information regarding Canadian agricultural industrial, and commercial enterprises.

MONTREAL, P.Q.	H. C. P. CRESSWELL, Supt., 347 Windsor St. Station. G. G. OMMANNEY, Development Engineer. E. R. BRUCE, Director of Exhibits. NORMAN S. RANKIN, Special Publicity Agent.
WINNIPEG, Man.	J. F. SWEETING, Industrial Agent, Canadian Pacific Railway.
CALGARY, Alta.	M. E. THORNTON, Supt. of Colonization, Ninth Ave. and First St. East.
VANCOUVER, B.C.	E. J. SEMMENS, Travelling Industrial Agent, Canadian Pacific Railway.
NEW YORK, N.Y.	L. F. MOWREY, Asst. Supt. of Colonization, C.P.R. Bldg., Madison Ave. at 44th St.
ST. PAUL, Minn.	J. N. K. MACALISTER, Asst. Supt. of Colonization, Hackney Bldg., 4th and Jackson Sts.
CHICAGO, Ill.	C.P.R. BUREAU OF CANADIAN INFORMATION, 167 E. Ontario St.
SPOKANE, Wash.	R. C. BOSWORTH, Asst. Supt. of Colonization, 202 Exchange National Bank Bldg.
PORTLAND, Ore.	L. P. THORNTON, Asst. Supt. of Colonization, 208 Railway Exchange Building.
SAN FRANCISCO, Cal.	C. A. VAN SCOY, Asst. Supt. of Colonization, 299 Monadnock Building.
LONDON, England	A. E. MOORE, Mgr., European Organization, 62-65 Charing Cross, S.W.
BRUSSELS, Belgium	CHAS. DE MEY, Director for Brussels, Canadian Pacific Railway, 98 Boulevard Adolphe Max.
ROTTERDAM, Holland	WM. VAN TOL, Colonization Manager, 42 Coolsingel.
CHRISTIANIA, Norway	PETER MYRVOLD, Special Representative, 4 Jernbanetorvet.
COPENHAGEN, Denmark	M. B. SORENSON, Colonization Agent, 47 Raadhuspladen.

or any agent of the Canadian Pacific Railway Company or Canadian Pacific Steamships Ltd., in the United States, Great Britain or Europe.

E. G. WHITE,
ASST. COMMISSIONER,

A. B. CALDER,
SPECIAL REPRESENTATIVE,

J. S. DENNIS,
CHIEF COMMISSIONER,

Department of Colonization and Development,
Canadian Pacific Railway Company.