MONTREAL AND THE LAURENTIANS

CANADIAN PACIFIC

CANADIAN PACIFIC HOTELS

IN THE PROVINCE OF QUEBEC

Chateau Frontenac
Quebec, Que.

The social centre of the most historic city in North America. Commandingly situated on Dufferin Terrace, it affords magnificent views of the St. Lawrence. It is an ideal stopping point for either the tourist or the business man. Golf, motoring and easily reached fishing are available. Excursions can be made to Montmorency Falls, the shrine of Ste. Anne de Beaupré, etc. In winter a splendid centre for winter sports. *Open all year. European plan.*

The Place Viger
Montreal, Que.

A charming hotel that makes an ideal centre for those who prefer quiet and yet wish to be within easy reach of the business and shopping districts. Close to the docks. The Place Viger adjoins Place Viger Station and is 1½ miles from Windsor Station. *Open all year. European plan.*

IN ONTARIO

Royal York Hotel
Toronto, Ont.

The largest hotel in the British Empire and one of the most palatial in the world. Subway connection with Union Station. Royal York Hotel Golf Club for guests' convenience. *Open all year. European plan.*

IN NOVA SCOTIA

The Pines
Digby, N.S.

Nova Scotia's premier resort hotel. Excellent golf and tennis. Glass-enclosed sea-water swimming pool. *Open summer months. American Plan.*

Cornwallis Inn
Kentville, N.S.

A new hostelry replacing the former hotel of the same name. *Open all year. American Plan.*

Lakeside Inn
Yarmouth, N.S.

A convenient hotel designed in the bungalow style. *Open June 1931 for summer months. American Plan.*

IN NEW BRUNSWICK

The Algonquin
St. Andrews, N.B.

The social centre of Canada's most fashionable seashore resort. Two golf courses (18 and 9 holes), bathing, yachting, boating, deep-sea and fresh-water fishing, tennis, etc. In summer has through sleeping car service to Montreal. *Open summer months. American plan.* One mile from station.

McAdam Hotel
McAdam, N.B.

A commercial hotel at an important junction point. Ideal centre for excursions into a magnificent fishing and big game country. *Open all year. American plan.*

IN THE PRAIRIES

Royal Alexandra Hotel
Winnipeg, Man.

A popular hotel in the largest city of Western Canada. *Open all year. European plan.* At station.

Hotel Saskatchewan
Regina, Sask.

A new hotel in the old capital of the Northwest Territory. Most central hotel for the prairies. *Open all year. European plan.*

Hotel Palliser
Calgary, Alta.

A handsome hotel in this prosperous city of Southern Alberta. *Open all year. European plan.* At station.

IN THE ROCKIES

Banff Springs Hotel
Banff, Alta.

A Scottish baronial hotel in the heart of Banff National Park. *Open summer months.* SPECIAL RATES FOR TWO WEEKS OR OVER. *European plan.*

Chateau Lake Louise
Lake Louise, Alta.

A wonderful hotel facing an exquisite Alpine Lake. Swimming, motoring, Alpine climbing with Swiss guides. *Open summer months. European plan.*

Emerald Lake Chalet
near Field, B.C.

A charming chalet in Yoho National Park. Climbing, hiking, riding, fishing. *Open summer months. American plan.*

Hotel Sicamous
Sicamous, B.C.

Junction for the orchard districts of the Okanagan Valley and stop-over point for those who wish to see the Canyons by daylight. *Open all year. American plan.*

ON THE PACIFIC COAST

Hotel Vancouver
Vancouver, B.C.

The largest hotel on the north Pacific coast. *Open all year. European plan*

Empress Hotel
Victoria, B.C.

A luxurious hotel in Canada's Evergreen Playground on the Pacific coast. Crystal Garden, for swimming and music. *Open all year. European plan.*

HOTELS AND BUNGALOW CAMPS REACHED BY CANADIAN PACIFIC

French River, Ont. ..... French River Camp
Nipigon, Ont. ..... Nipigon River Camp
Kenora, Ont. ..... Devil's Gap Camp
Banff, Alta. ..... Mt. Assiniboine Camp
Moraine Lake, Alta. ..... Moraine Lake Camp
Banff–Windermere Automobile Highway } Castle Mountain Camp / Radium Hot Springs Camp
Hector, B.C. ..... Wapta Camp
Hector, B.C. ..... Lake O'Hara Camp
Field, B.C. ..... Yoho Valley Camp
Penticton, B.C. ..... Hotel Incola
Cameron Lake, B.C. ..... Cameron Lake Chalet
Agassiz, B.C. ..... Harrison Hot Springs Hotel

MONTREAL *and the* LAURENTIANS



Montreal from Mount Royal

A thronging harbor front, a serrated sykline, towering warehouses, giant industries, beautiful residential districts and public parks—Montreal, and yet not Montreal, for no such merely physical description can capture that individuality which makes the city one apart.

To see this city one climbs the mountain from which it derives its name—Mount Royal. Below is a multitudinous array of roofs which shelter the million inhabitants of the city. Beyond the roofs is the gleaming ribbon of the St. Lawrence with towering grain elevators on its edge, warehouses, piers. Duchesses of the Atlantic dock here one thousand miles from the sea. Brimming grain boats from the Great Lakes disgorge their cargoes. The second port of the North American continent!

MONTREAL

Instinctively as one looks down the mind goes back to the days when the Mountain was nameless —when the only shelters on the island were the tepees and huts of Iroquois Indians—when game abounded where public squares now stand—when these giant bridges were not yet and the only craft on the St. Lawrence was the canoe. The centuries roll back. Ships, shops and factories disappear. In the distance a sail cautiously approaches. It is Cartier and his band of intrepid explorers, out from St. Malo, discovering the St. Lawrence to the western world. Decades pass. A trading post has been established within the present limits of the city by Samuel Champlain, founder of Quebec. But Montreal's day has not yet come. It was left to Maisonneuve in 1642 to establish the permanent settlement—Ville Marie—from which the present city has grown. The curtain again rises. The guns of the Seven Years War in Europe have re-echoed across the Atlantic. The Battle of the Plains of Abraham has been fought. Wolfe and Montcalm lie dead. *Nouvelle France* has passed to British hands.

Montreal at this period is a thriving settlement almost exclusively French. On the banks of the St. Lawrence between Montreal and Gaspe 70,000 *habitants* are living under the French seigneurial system but owing a different allegiance. The vicissitudes of war are followed by the difficulties of peace. The interlude of the American invasion passes. The era of development has begun. Today the city is the greatest in the Dominion.

Notre Dame Church

THE TWO CULTURES

But history alone does not explain the charm of Montreal, so down you go from the brow of the Mountain to explore the streets and perchance capture this elusive quality. At some corner a newsvendor displays his wares on the pavement—newspapers and periodicals in French and English. In French he passes the time of day with a purchaser. You approach and he addresses you in English. A street car stops and the name of the street is called in both languages by the conductor. Theatre placards, advertisements, public notices, even the postage stamps you buy are bilingual.

And these churches which seem to rise on every hand? In this Gothic structure, *Notre Dame* on *Place d'Armes*, the ten thousand kneeling worshippers speak French as their mother tongue; in Christ Church Cathedral—English and so on through the entire list, now French, now English. You feel sure that you have caught the secret of Montreal's appeal. It is the combination of the French and English customs.

Then you wander along St. Denis street where children are prattling in French, where spiral staircases run up the fronts of the houses and green *jalousies* keep out the sun. Or down to Bonsecours market to which the *habitant* brings his produce and the bargaining is done in French—the French of the cities and the French of the countryside. It captivates you—this French quarter and you think seriously of abandoning your first opinion and ascribing the charm of Montreal to the Gallic element. No sooner done than the cosmopolitan aspect of the city strikes you. There are other languages than French and English on the streets and other newspapers on the stands.

So with your opinions all ajumble, you fall to comparing the city with its older sister Quebec. Both are predominantly French though Quebec more obviously so. In Montreal the hand of the modern builder is more in evidence, for its citizens are very much preoccupied with the serious business of living. The old city of Champlain, on the other hand, is not so commercial. It has a very proper sense of the dignity befitting its age—a tendency to keep business as the means and not the end of living. Montreal is more assertive; but it has also a very wholesome respect for tradition. If it has its thronging harbor front and financial district, its centres of trade and commerce, it has also its seminaries and convents, its educational institutions like McGill University and the *Université de Montréal* where knowledge for its own sake is pursued. It has the progressiveness of the American but is not Americanized—the virtues inherited from the *seigneur* and *habitant* yet a very real sophistication. It has its banks. It has also its shrine of healing.

Arrival of a Duchess Steamship



St. James Cathedral, Dominion Square



Cartier Monument, Fletcher's Field

Entrance to McGill University

MONTREAL

Bonsecours Market

the new – location – cosmopolitanism, above them all there is a something which cannot be defined and which if it could would be destroyed. The charm of Montreal is–well Montreal.

Four interesting books on old French Canada are published by the Canadian Pacific:—

"Old Montreal with Pen and Pencil" written by Victor Morin, LL.D.; illustrated in colors by Charles W. Simpson, R.C.A. ($1.00).

"A Quebec Sketch Book" written and illustrated in colors by Esther Brann. ($1.00).

"Chansons of Old French Canada" harmonized by Margaret Gascoigne and illustrated by Ethel Seath. (50 cents).

"Legends of the St. Lawrence" written by Katherine Hale and illustrated in colors by Charles W Simpson, R.C.A. ($1.00).

MONTREAL AT PLAY

Your riddle is still unsolved. Montreal is as enigmatic as ever. So you study its people at their avocations. They are a sport loving people these Montrealers. In the vicinity of the city are numerous golf courses. At Bluebonnets or Dorval the racegoer is as keen as at Ascot or Longchamps. They have fallen to the lure of baseball and in winter ice hockey is a passion with them. They love hunting and fishing and within their province have abundant facilities for the enjoyment of both.

They delight in a good automobile and from the city superb motor roads radiate. Innumerable points of interest are scattered along them. There is the Trappist Monastery at Oka where the silent brothers perform their daily tasks. In agriculture and dairy farming they excel. Who has not heard of Oka cheese? Or there is Lachine with its rapids to shoot—a quaint old French town dating back to the time of LaSalle, hero of Mississippi exploration, who believed on reaching this spot that he had found the gateway to China—*la Chine*. There is the Indian reservation Caughnawaga, the old fort at Chambly, the house occupied by Thomas Moore at Ste. Anne de Bellevue and a wealth of other points of historical or scenic interest.

You have explored the city and the surrounding countryside. The latter is more simple, you conclude. You can almost define its attraction. But the lure of the city baffles you. Kipling ran sacked the beauty spots of the world to describe Victoria. No such catalogue can explain the attraction of Montreal. Duality of culture—historical background—the jostling of the old and

THE LAURENTIAN MOUNTAINS, stretching like a great crescent over an odd million acres between the St. Lawrence River and Hudson's Bay, form one of the most delightful and unspoiled vacation fields of this continent.

Green rolling hills, pleasant valleys where winding rivers flow into tree-fringed lakes—the cool fragrance of dark forests, laden with the smell of balsams and spruce—the play of light and shade on hill-slopes, and distant glimpses of purple mountains—this is the Laurentian country. The lumberjack, the priest and the *habitant* farmer wore the first path into the mountains; they are still there, these sturdy French-Canadian pioneers, with their clustered buildings and quaint villages, and their path has served for the entrance of the railway.

Visitors must remember, however, that the beauty of the Laurentians is not always visible from a railway window, nor even from a main highway. Except for a few miles around Ste. Marguerite, these beauties may be seen only by taking cross-country roads over routes leading out of the valley.

It is not only in summer, however, that the Laurentians are thronged with pleasure seekers. This region is a vast, natural winter playground where such sports as ski-ing and tobogganing are the order of the day with dancing rounding out the evenings. Convenient Canadian Pacific "ski specials" are operated during the winter months.

A map of the Laurentian Mountains district will be found at the end of this booklet, with a classified list of tourist hotels and boarding houses on the reverse side.

LAURENTIAN · MOUNTAINS

EASILY REACHED

The Canadian Pacific runs out from Montreal north-westerly to Mont Laurier, and brings the Laurentians within two or three hours' ride. During the past few years popular resorts have sprung up—others are being developed. What is it you seek? Sophisticated holiday life with good music, dancing, golf, tennis—or the rougher pleasures of fishing, hunting, camping, and long canoe-trips? You will find them all in this attractive region.



A trio of bathing belles

ST. JEROME

(33.2 miles from Montreal)

From either Place Viger or Windsor Station, in Montreal, the train runs in a north-westerly direction across the Island of Montreal, past Bordeaux, across the Rivière des Prairies to Ile Jésus, with its pretty little villages of Ste. Rose and Laval des Rapides. One more bridge over the Rivière des Mille Isles brings the train to Rosemere, on the mainland. These four villages are on the water, the two rivers being branches of the Ottawa River, and offer all summer attractions of boating, swimming, tennis and golf, within easy commuting distance from Montreal.

Proceeding along the mainland, the village of St. Jérôme is passed. The gateway to the Laurentians, this pretty little village was founded by Father Labelle, the pioneer of this district. His monument stands in front of the village church. The picturesque *Rivière du Nord* flows through the village which also boasts a golf course. Playing privileges are extended visitors. After St. Jérôme, the landscape changes with the nearness of mountainous country.

SHAWBRIDGE

(41.8 miles from Montreal)

Less than two hours after leaving Montreal, Shawbridge is reached—the gateway to numerous summer settlements. Lying on the bank of the North River, where boating and bathing are excellent, the village itself contains hotels and boarding houses while on the outskirts a Lodge overlooks its own lovely golf course with its background of mountains.

Good gravel roads have replaced what a few years ago were trails used only by logging camps and pleasant excursions may be taken into the surrounding country.

Taking the road in north-easterly direction, and climbing between tall spruce and cedar past Lac Martel, Lac Fournel and Lac l'Abime and through the quaint little village of St. Hippolyte, Lac L'Achigan is reached. L'Achigan has a circumference of about twenty-six miles, and presents a most beautiful shore line, with rugged fir and pine and the gay roof of cottage and camp seen through the trees. There is probably more organized holiday making in the lake district around Shawbridge than in any other spot in the Laurentians, but so vast is the country that the organized camps scarcely disturb the landscape. On a beautiful sandy beach is a dance hall and refreshment parlor, and around the lake are summer hotels and boarding houses.

LAURENTIAN · MOUNTAINS



Lac L'Achigan

OTHER LAKES

Two miles east of Shawbridge lies Fourteen Island Lake, where each of its fourteen fir-covered islands has its summer cottage; while its over three miles of shore, where the green of the fir is varied by the white of the birch, holds many cottages and camps. Probably from an airplane one could see how Fourteen Island Lake, Lake Echo, Lake Connolly and Lake L'Achigan are joined by a series of narrow winding straits; but from the road only an endless variety of bays may be seen, delightfully sheltered where canoes are paddled about aimlessly and idle bathers lie stretched in the sun.

South of Shawbridge, a short walk over the hill, lie five charming lakes, each with long established summer colonies, and in their quiet aloofness it is difficult to believe that the village lies on the other side of the hill. They are Marois, with its tennis club, Guindon, Violon, La Roche and Ouimet. These lakes, like the others in the district, hold bass, and the streams, trout.

PIEDMONT

(46 miles from Montreal)

Ten minutes after leaving Shawbridge the train stops at Piedmont, which presents a different scene. At Piedmont there are no golf club or dance halls, only the quiet of green hills and a peaceful river with sandy bathing beach. From the station, the view up the hill discloses the little winding street which forms the village, consisting of a few houses and a country hotel. From the village are delightful walks on quiet side-roads where one can forget that the main highway to Ste. Agathe runs through the village. One mile up a pleasant road leads to St. Sauveur, a pretty little village at the foot of Mt. Corbeil.

MONT ROLLAND

(49 miles from Montreal)

From Piedmont the train climbs steadily upward to Mt. Rolland, where there is a hotel conveniently situated across the road from the station. Close by flows the Rivière du Nord, but it is not the smooth sluggish stream seen earlier. Here it rushes sharply and tumultuously over boulder and stone. The village follows the slope of the hill, and higher up are boarding houses and hotels. Like Piedmont, Mont Rolland is a delightful spot for a restful recreation.

STE. ADELE

From Mont Rolland it is a mile's steady climb to Ste. Adèle, a pretty little French Canadian village charmingly situated with delightful views of the surrounding country. Mont Rolland lies far below, and the lower streets of Ste. Adèle itself seem far away when the upper level of the village is reached. Above, on Ste. Adèle Mountain, a large cross has been erected, slightly smaller than that on Mount Royal in Montreal, but—like it—illuminated at night. From the valleys below its appearance is particularly beautiful when lighted, as from its height, with the surrounding hills in complete darkness, it shines like some celestial spectacle.

STE. MARGUERITE

(53.6 miles from Montreal)

Leaving Mont Rolland, the train pulls five miles farther north and 270 feet higher to the station of Ste. Marguerite. Below, a pale green among the rocks and trees, is the St. Margaret Country Club, the oldest golf club in the Laurentians, and one of



The North River



The Horseshoe, Ste. Marguerite



Boating and Bathing



Lake Echo

LAURENTIAN · MOUNTAINS



Ste. Marguerite Valley from Ste. Marguerite Lodge

the most picturesque in existence. Non-members are accommodated at the Club when introduced by members or furnished with other suitable introductions.

Then there is Ste. Marguerite Lodge, superbly located and equipped with all modern conveniences. It is but a hundred yards from the station and offers many attractions.

A mile from the station is the Chalet Cochand, open all year round. The hotel overlooks three lakes where trout are to be had in season. There are facilities for golf, tennis and riding, while there is also a swimming pool.

The little car climbs higher, and after a final steep ascent Lac Masson appears in view. This lake is delightfully situated between high green hills, and so steep is the hill on which the village of Ste. Marguerite perches that the houses seem in considerable danger of falling into the lake. In Ste. Marguerite are hotels and boarding houses, boating, bathing and fishing in Lac Masson, and, for diversion, many delightful drives and walks to surrounding lakes and mountains.

Above them all Mount Venus stands like a challenge, and must certainly be climbed. Almost directly north are Lac Oolahwan, summer home of the Y.W.C.A., Lac Charlebois and Lac des Iles. One of the points of reconnoitre is "Old Baldy," and from this mountain fifteen lakes may be counted on a clear day. The country around Ste. Marguerite is particularly beautiful in autumn, and the summer visitor often stays on or returns after the first cold weather has changed the maple to scarlet and the birch to gold. This time he packs his gun instead of fishing rod, and brings home the deer and partridge instead of trout and bass.

From Ste. Marguerite it is a delightful drive south to Lac Pic, through picturesque woods of stiff tamarack and cedar. Two miles farther on are The Cascades, tumbling over the rocks in rugged beauty not far from its companion La Chute du Capitaine. Beside the rapids are rocky ledges popular as picnic grounds, and not far away is a dance hall, frequented by summer visitors from Ste. Marguerite and surrounding districts. Returning to Ste. Marguerite, this time from the hills above, Lac Masson lies below like a glittering jewel.

VAL MORIN

(57.3 miles from Montreal)

From Ste. Marguerite the train glides around closely wooded curves, with here and there tantalizing glimpses of rock above and the versatile North River in the valley below. This river displays itself one instant as a tranquil pond pillowing fat lily pads, and the next glimpse, round a curve, it is a wild stream rushing over rocks and boulders, a veritable mountain torrent. Just before the train pulls into the station at Val Morin the river presents its most alluring surprise. It lies spread over the valley, motor launches hurrying across its surface, and sparkles proudly under the name of Lac Raymond.

In Val Morin is every variety of life for the summer vacationist. There are boarding houses to suit every purse, a tennis club where anyone may play, boating and bathing on the lake, and fishing up the river, which, for two miles before it widens into the lake, is navigable by boat or canoe.

The Val Morin Country Club has a beautifully kept 9-hole course, and gives privileges to summer guests. For accommodation there are several good hotels and boarding houses at the village and on the lake. Motor boats convey guests across the lake from the station to one popular inn set among the pine and white birch, which come down to the water's edge into a shady bathing beach. There are many hikes for picnickers from the village, one popular day's outing being up to a cabin on Bear Mountain, where the fire ranger's lookout may be seen. From this spot eighty mountain peaks may be counted without completely surveying the horizon.

Three miles north east of the village, over a steep rocky road, is another low rambling inn, truly worthy of that name and with all its tradition of culture and hospitality. The wide verandah over-

Bathing at
Ste. Marguerite

Pine-
hurst,
Val
Morin



Cleaning
the Catch



St. Margaret
Country Club

LAURENTIAN · MOUNTAINS



Ste. Agathe

looks Scroggie's Lake, itself a part of the estate to which the inn belongs, with bathing and boating equipment, and inside the inn is to be found all the charm of the old world set against a background of the new. Mine host will show you his library, 5,000 volumes, and here by his wide stone fire-place, surrounded by print-lined walls, you may admire the color of old china and glass. The inn's guests have golfing privileges at the Val Morin Club, and a motor makes trips to suit the golfer's convenience. Around the hills of Val Morin are cottages and bungalows, charmingly well-kept, whose owners return year after year to contribute to the deservedly high standing of Val Morin as a summer resort.

STE. AGATHE

(63.7 miles from Montreal)

Ste. Agathe, six miles north of Val Morin, was among the first of the Laurentian resorts to become generally known. Its 1,207 feet altitude, with clear, sunlit air, makes it an ideal health resort, and sufferers from hay fever find relief in its hills. Below the village, Lac des Sables stretches its sinuous length in innumerable bays and inlets. Its eight miles of circumference are bounded by a splendid motor road, and the journey round the lake may be made by motor boat. As its name suggests, Lac des Sables has plenty of sand for bathing beaches.

The roads around Ste. Agathe are splendid gravel highways, and side roads as good as the main highway take the traveller to the lake district around. Near the village is the Laurentian Golf and Country Club, providing that amusement which to so many nowadays is as necessary as food and rest.

LAKE MANITOU

South from the village, an excellent road leads to Lake Manitou, one of those inexpressibly lovely lakes where spruce and cedar grow so close to the water's edge that it shines a deep translucent green, only distinguishable from the trees by its sheen. On its shores are many delightful summer homes; and a picturesque bit of road, between two stiff rows of Christmas trees, leads to the ruins of an old club, once the property of the Comte d'Ivry. Lake Manitou lies below, its little capes and bays touching so nearly its green islands that one must turn away completely baffled in any attempt to give it a logical shore line. In the lakes around Ste. Agathe trout and bass are to be found.

Another road leads south past Lac Castor, on which stands Camp Kinkora. This is a summer colony for boys, established and maintained by St. Patrick's Church, Montreal.

The view from the adjoining hills of this pretty settlement with its rustic bridge and cosy little Gothic chapel is one of surpassing beauty. The road leads past Salmon Lake, where the salmon are planted, and on past Lac La Croix, on which is a very popular summer colony. A little farther is Lac St. Joseph; from the mountain road there is a splendid view of the lake, with low hills on the opposite shore, and the little village of St. Adolphe de Howard, with white church and busy saw-mill

tucked way in a corner. Beyond Lac St. Joseph there are six or seven lakes to be reached by hiking or by canoe. Of these, Lacs St. Denis, Bois Franc, Jaune, Cornu, Les Trois Frères, Ste. Marie and Beauchamp offer excellent trout fishing.



Lac Tremblant Beach

LAC ARCHAMBAULT

From Ste. Agathe another road leads twenty miles into the northern country of Lac Archambault, and to a comfortable and well-equipped chalet, where all the conveniences of modern life lie on one hand and the great north on the other.

The road from Ste. Agathe to Archambault leads north past the few neat farms in the immediate neighborhood, past Lac Brulé, with its summer cottages, and west over the Prevost Road to Ste. Lucie, a little habitant village on Lac Ménard, with a dozen or more summer cottages on its shore's edge. Here the road turns north again, passing great areas that twenty years ago were destroyed by fire. Where the second-growth forests are young and green, taking root first in the valleys and ravines, is the feeding ground of deer and moose tempted from the heavier woods by the tender shoots; and here is the hunter's country.

Higher and higher the road leads over the hills, range upon range of mountains appear below, and at last Lac Archambault glitters into view. This is the district described so enthusiastically by Morris Longstreth in his book on the Laurentians.

Here are innumerable trails to follow, guides being obtained at the chalet, and, as your guide will tell you, "Plenty beeg feesh, oh oui!"

ST. DONAT

Beautiful Lake Ouareau is not very far away, where Camp Ouareau, an excellent girls' camp, is situated. Then there is Mount Rocher to be climbed; from it on a clear day, Mount Royal, in Montreal, may be seen, and some 28 lakes may be counted.

A trip to the little habitant village of St. Donat must be taken. It lies three miles away, past Lac Archambault, where the Fathers of the Blessed Sacrament have their Retreat. In this district the scattered farms are more rude, the wayside shrines—marking some calamitous occasion, fire or drought—more numerous, and the land is very like that made famous through the pages of "Maria Chapdelaine." On the rough verandah of a little hut sadly lacking in paint, a native son may be seen with his fiddle, and we forget that his fences are tumbling down when we recall that he is playing the old, old *airs de son pays* unrecorded by line and bar, and preserved from generation to generation by just such fiddlers as he. The church of the village is large, wooden and square. One thousand parishioners worship in it, and come from many a lost trail. After the service, they collect about the steps, where someone reads announcements of fairs, races, hay to sell or live-stock lost, while all the gossip of the week must be heard before reluctant faces are turned away from its friendly doors. Not far north, Lac Pembina brings the trail to an abrupt end.

IVRY

(67.4 miles from Montreal)

North from Ste. Agathe is Ivry Station, but it is a mile farther north to the village of Ivry. Both station and village bear the name of the Comte d'Ivry, who at one time owned a great part of the country hereabouts. The village is situated on the north end of that picturesque Lake Manitou, the southern end of which is approached from Ste. Agathe. Four miles from Ivry lies Lac La Brume. noted for its trout and bass in summer, and for its excellent partridge and deer hunting in autumn.

LAURENTIAN · MOUNTAINS

The end of the struggle

Golf Course at St. Jovite

Comparing notes



Lac Raymond at Val Morin

Bathing at Lac Manitou

LAURENTIAN · MOUNTAINS



The Mackay House, Lac Quenouilles

ST. FAUSTIN

(76.9 miles from Montreal)

Continuing from Ivry, the train reaches St. Faustin, a little French-Canadian village by the side of Lac Carré—a lake, as its name implies, perfectly square in outline, and so regular as to appear artificial. On its shore, close to the station, are hotels with tennis, boating and bathing. In lakes and rivers around are plenty of trout and bass to tempt tennis players to leave the courts and take to the forest. In the autumn the hunter who is willing to go some distance into the woods will find both deer and moose. Guides for hunting and fishing may be procured at the hotels. There are many delightful drives and hikes from St. Faustin.

LAC SUPERIEUR

North of St. Faustin, seven miles of excellent gravel road leads by the side of the Boulée River—a swift running stream down which the lumbermen float their logs to the Ottawa—to Lac Supérieur. Somewhere between Ivry and St. Faustin the North River is lost sight of, and for a time the Boulée acts as guide and sign post. The beautiful Lac Supérieur is only two miles long, but it lies at the feet of twenty mountains. One dark little island, perfectly round, breaks the surface of the water. On its shore are excellent hotels, conveniently situated on the edge of the lake, with tennis, swimming and boating for daytime pleasure, and dancing at night. Besides hotels, there are two well equipped camps.

From Lac Supérieur the Boulée and the Devil's Rivers, both containing trout, may be reached. There is also good hunting in the valley of Devil's River, moose and deer being found. Lac Supérieur is the entry point to this hunting region and is an excellent base of operations. For the climber there are innumerable interesting peaks including the Red Cliff which thrusts its sheer red precipice above the Lake.

LAC QUENOUILLES

Six miles northeast of St. Faustin lies Lac Quenouilles, beautifully situated in a hollow surrounded with verdant hills. This lake can be reached from Ste. Agathe by a new gravel road—a distance of twelve miles. In the opinion of many this three mile stretch of water is one of the fairest lakes in the whole Laurentian region. There are several camps in the vicinity which provide excellent accommodation for the fisherman who wishes a regular outdoor life. There is a choice of six excellent trout lakes within easy walking distance from these camps, while good sport may also be enjoyed in the neighboring streams, the Archambault and the Noir.

For those wishing a more varied entertainment there is The Mackay House with all summer perquisites of tennis, dancing and boating.

LAC PREMIER

Three miles south of St. Faustin is the prettiest, clearest little lake that ever mirrored the blue sky, Lac Premier. On its shore, almost lost to the world in its seclusion, a new summer lodge has been opened.

ST. JOVITE

(85 miles from Montreal)

From St. Faustin the train proceeds nine miles farther north to St. Jovite, a neat, progressive little village by the side of the Boulée River. In the village and vicinity are cottages to rent, and several reasonably priced boarding houses.

LAURENTIAN · MOUNTAINS

The grey rocks of Lac Ouimet, three miles north of St. Jovite, have been made famous by a popular inn which is open summer and winter, and for over thirty years has had to turn away would-be patrons in spite of larger buildings and increased accommodation. The inn is beautifully situated on Lac Ouimet, itself a part of the estate to which the inn belongs, and looks across at Mont Tremblant (2,474 feet), the highest peak in the Laurentians, and a dozen blue hills in the foreground. The inn's private car meets all trains.



Where speckled beauties lurk

Every kind of outdoor sport—including golf, tennis, boating and swimming—is offered, while the inn stables provide horses for riding. Complete camping outfits, including guides, may also be obtained for fishing and hunting trips to the northern lakes. On summer evenings an orchestra provides music for dancing, and the ballroom floor is always comfortably filled in spite of strenuous days. In winter, the inn is the centre of an equally great festivity of winter sports.

LAC MERCIER

(90.6 miles from Montreal)

Five miles north of St. Jovite, the train reaches lovely little Lac Mercier, beautifully set between low green hills with Mont Tremblant towering over all. On the shores of Lac Mercier is a pleasant summer colony, with several hotels and boarding houses. The lake provides means for aquatic sports, while there are many attractive walks into the hills about. From the hotels guides may be obtained to conduct fishing and hunting parties into the mountains, while in Lac Mercier itself are grey, red and salmon trout. In the autumn the woods about shelter deer and moose, and accommodation may be found at hotels and boarding houses for the hunting season.

To Lac Tremblant, the journey is made over two miles of very good road, past numerous habitant farms, over La Petite Cachée, and around a last curve when the lake suddenly glitters into view—stretching for seven miles, its surface studded with dark green islands. Here the beauty of the mountains cannot be surpassed with Mont Tremblant towering majestically over all. East trails lead to Lac Vert and Lac Caribou; there is another trip up the Cachée River to Bear Falls, and canoe trips that may last hours or days as the fancy pleases.

LAC TREMBLANT

Lac Tremblant has the charm of the unexplored, streams that may lead to some surprisingly beautiful spot as yet unrecorded. At the lower end of the lake, there are four hotels, while one lodge is operated by Gray Rocks Inn. The summer cottages are mostly at the upper end of the lake, and their owners are working together to guard the beauties of the lake while making it the comfortable habitation of man. Mont Tremblant itself is under government supervision, 14,750 acres around it having been set aside as a National Park. Fishing in season is, however, permitted within the limits of the Park.

The Provincial Government Fish Hatchery at Mont Tremblant is well worth a visit.

LABELLE

(100.1 miles from Montreal)

Leaving Lac Mercier station, the train takes a long curve around the lake, to disclose a new aspect. The mountains appear to have moved back, and cultivated fields make a more frequent appearance. Labelle is a charming little French-Canadian village, with a pretentious grey stone church and red brick convent. The village streets fall abruptly from the station over the wildly rushing Rivière Rouge, and climb the hill again. Both in the village and at Lake Labelle, six miles from the station, one may find hotel accommodation.

The road to the lake is an excellent gravel highway, leading through delightful country where birch and poplar have taken the place of spruce and cedar. Your guide will tell in picturesque language the story of the great fire that swept the

LAURENTIAN · MOUNTAINS



Anywhere north of Montreal

Free building lots are offered for clubs or families on the shores of Big Lake Nomininguе and Lac Ste. Marie. *Apply Nomininguе Tourist Bureau.*

For information regarding hunting and fishing in this superb region, which abounds in three kinds of trout, doré, moose, deer and bear, application should be made to the *Nomininguе Tourist Bureau, Nomininguе, Quebec.*

BARRETTE

(147.9 miles from Montreal)

Barrette is the gateway to a superb sporting region. A short distance from the village are Lac des Ecorces and Lac Gauvin where Waltonian dreams come true.

On the shores of Lac des Ecorces and but a mile from Brunet station is the well equipped Red Pine Inn which caters primarily to the fisherman, the hunter and the canoeist. The Lake itself abounds in doré and pike while the surrounding lakes and streams in the territory of the inn offer speckled, brook and grey trout. In the fall there are moose, bear and deer for the hunter. Guides and all necessary equipment may be secured at the inn. Rosario Wester of Mont Laurier, Que., will gladly furnish further information.

Twenty miles north of Barrette is Lac La Corne, a hunting and fishing paradise. Here an excellent camp is operated by Joseph Dufour, proprietor of the Hotel des Lacs, Barrette.

MONT LAURIER

(158.1 miles from Montreal)

Leaving Barrette the train continues to Mont Laurier, a town once known by the romantic name of Rapide de L'Orignal (Moose Rapid). The town follows the undulating hills on either side of the Lièvre River, and possesses two of those quaint wooden-covered bridges now so rarely to be seen. It has well-equipped modern hotels, several boarding houses, tennis courts, general stores, banks and a normal school. It has a beautiful grey stone church, and is the seat of a bishop and the county town of Labelle County. On the hill behind the town stands the newly restored illuminated cross. Around the town are excellent gravel roads, and an autobus service conveys visitors to Maniwaki, Hull and Ottawa.

One of the most beautiful lakes in the whole Laurentian district of beautiful lakes lies about twenty miles north of Mont Laurier, Lac de Cerf (Deer Lake). It is reached by an excellent motor road, and at the south end of the lake the road reaches within twenty-five yards of the lake. This is the only gentle approach, as around the remaining thirty-mile shore stand great rocks, some of them cathedral-like, standing sheer cliffs of stone hewn and polished by Time itself. Here the forest is untouched, and on this shore of primeval loveliness only a few summer cottages exist.

Farther north, there is still a whole region of lakes unexploited and almost unexplored. Only their names are known—Lac Tapani with its pioneer settlement at Ste. Anne du Lac, Lac Eturgeon, Lac d'Argent, Lac Brochet, Ferme Neuve, Lac St. Paul, Mont St. Michel. Their very names sing a rhythm of magic, and those venturesome spirits restless for new worlds to conquer need only apply to the Secretary of the Municipality at Mont Laurier, when all information regarding fish, game, camping, guides, and accommodation will be given them.

ST. GABRIEL DE BRANDON

Although it is not situated on the Mont Laurier line, but at the end of a branch line from the Montreal-Quebec line, Lake Maskinongé is really part of the Laurentian country. St. Gabriel de Brandon, its headquarters, is some 76 miles from Montreal, with a direct service up this branch via Lanoraie.

Lac Labelle



Lac Mercier

Trout Lake, Nominingue

LAURENTIAN · MOUNTAINS



North of Ste. Marguerite

St. Gabriel is set amongst beautiful hills at the outlet of Lake Maskinongé, 700 feet above the summer level of the St. Lawrence River. Historically St. Gabriel is interesting, for it was founded by those hardy British pioneers, the United Empire Loyalists. The old Loyalist graveyard still stands, and interested visitors make pilgrimages each year to read with reverence the names half obliterated on the simple slabs. The English village is high up the hill, where the houses have guarded their colonial tradition, but with the advent of the railway a new village has sprung up near the station. In both parts are hotels, summer cottages, privately owned and for rent, and boarding houses.

Lake Maskinongé is twelve miles round, with pine wood close to the water's edge and a magnificent sandy beach comprising the greater part of the shore line. In the lake there is excellent boating and bathing, and some fish may be caught, the maskinongé after which the lake is named being fairly plentiful. The real fishing, however, is ten or more miles towards the mountains, where the inlets, the Mastigouche and the Maternbin, beckon the fisherman into far-away trails towards the mountains where the iron rails have not as yet pierced the solitude.

There are beautiful walks and drives around St. Gabriel, one good road extending as far as fifty miles to St. Michel des Saints, a quaint little village reminiscent, as are many of the other villages in this remote countryside, of Normandy or Brittany. Camp Orelda, one of the most popular of the Laurentian boys' camps, and Camp Marian, a haven of pleasure and sunshine for young girls, are both located on beautiful Lake Maskinongé, and near it in a pine grove is the very popular St. George Chalet. In the autumn, when the hills around St. Gabriel are orange and gold, the village is a hunters' paradise, for the woods harbor deer and moose, and guides may be obtained for journeys into the mountains.

OTHER GATEWAYS

Brief mention may also be made of other gateways to the Laurentians and other districts in this vast domain which will appeal above all to the sportsman.

As an alternative to the Montreal-Mont Laurier line, the tourist may proceed along the north shore of the Ottawa River by the Montreal-Ottawa section of the Canadian Pacific transcontinental main line. At Montebello, 74½ miles from Montreal, he will find the aristocratic Log Chateau and Seigniory Club of Lucerne-in-Quebec. Further along the "North Shore Line" Buckingham provides a convenient entry to the famous Lièvre District. The Lièvre River, which flows through this region, is with the exception of the Gatineau River the most important draining the western Laurentian Mountains, and the district itself is attractive to the fisherman, the hunter and the canoeist.

GATINEAU VALLEY

From Ottawa a branch line runs north via Hull through the Gatineau Valley to Maniwaki. The Gatineau Valley, sometimes called "The Valley of Ten Thousand Lakes," has long been a favorite holiday resort with the Ottawa resident and is now becoming more widely known. Chelsea, Wakefield, Low, Kazubazua and Gracefield are some of the resorts in this region. With Maniwaki, Kazubazua and Gracefield are excellent bases of operation for the fisherman and the hunter.

PONTIAC DISTRICT

From Ottawa another branch line runs through Hull along the north shore of the Ottawa River to Waltham, traversing that delightful section of the Ottawa Valley known as the Pontiac District. The country is the foothills of the Laurentians and to the north grey rocky hills stretch into a horizon of far-off mountains. The Pontiac is a healthful region with everywhere the resinous odour of pine. Waltham, the end of the steel, is chiefly known as the starting point for the innumerable leased trout lakes that lie to the north. While the lakes are

leased, the wildly rushing Black River is only half a mile away and it abounds in pike, bass and pickerel.

TEMISKAMING AND KIPAWA

From Mattawa, on the Canadian Pacific transcontinental main line, a branch runs north to Angliers and taps the superb sporting possibilities of this section of western Quebec. In the vicinity of the line is a vast region of unspoiled wilderness, dotted with innumerable lakes, rivers and streams where fish and game abound and where every phase of outdoor life and sport—camping, canoeing, fishing and hunting—can be enjoyed in fullest measure.

It is pre-eminently a moose country, the monarch of the forests being found in comparatively large numbers in the "bush" encompassing Lakes Kipawa and Temiskaming and adjacent waters. Deer, too, are numerous and possibilities for black bear are good, especially on an extended trip.

FISHING IN THE LAURENTIANS

There are as good fish in the sea as ever were caught—and in the lakes of Quebec too, for that matter. Only they will stay there in spite of you, unless you give a little consideration to the "when" and "where" and "how."

The "when" for trout is of course in the months of May, June and September, though the fisherman who rises early enough will find the fish rising too, and may get a pretty fair string, even in July and August. In the latter part of May, however, and in June he must come prepared to combat the black fly and mosquito, so that early May and September are the ideal months.

The "where" is almost any lake in the Laurentians, with the exception of a few where fishing was so wonderful twenty years ago that there isn't any now. The lakes in this pathetic category are the few whose shores are thickly settled, and there is hope even for these, as considerable attention has recently been given to restocking. The great majority of the lakes, especially the smaller ones, are the home of the red or speckled trout, and many of them contain fine grey trout as well. Ouareau, Archambault, and the little lakes adjoining are particularly fine for trout-fishing, while bass are taken from Lac des Sables, L'Achigan, and several lakes farther north.

The "how" will have to be left to the fisherman's own judgment, for there was never a fisherman yet who didn't have his favorite fly and tackle, and his favorite method of playing a fish.

And, last of all, there is one factor in the game which you can't ignore, which may take you to a perfect fishing stream in perfect fishing weather and leave you unrewarded by a single catch, or may bring you a full basket when by all the rules of angling you shouldn't have a bite—and that is that

A man's size catch

unexplainable, intangible thing that the other fellow always seems to have, and which we call "fisherman's luck."

HUNTING

When the leaves begin to turn, your thoughts will often wander to forest trails and mountain lakes. You will see the sudden flight of the startled partridge, you will see deer hesitant on the border of the lake, you will measure the antlers of the moose, and then . . . off to the wilderness.

Even the settled district may yie d you a good bag of partridge, and further from civilization these birds become plentiful. Deer, too, are scattered over the whole district, but they are shy of man, and chiefly frequent the forests a little distance from the railway. The whole Black Mountain region and the woods from Tremblant north to Mont Laurier afford good deer-hunting.

But the great ungainly monarch of the forest is the chief test of the hunter's skill, and his habitat is in even remoter regions. An occasional moose has been shot as far south as Tremblant, but they

September

The Trophy

End of a Perfect Day

are found in greater numbers in that wonderful hunting country to the north of Nominingue and Mont Laurier which has been referred to already.

The season for moose is usually September 10th to December 31st.

For deer usually September 1st to November 30th.

For partridge usually September 1st to December 15th.

Further particulars as to favorable districts, game laws, guides, etc., in the Province of Quebec may be obtained from the General Tourist Agent, Canadian Pacific Railway, Montreal.

CANOE TRIPS

No sound but the steady dip-dip-dip of paddles, a shout to warn of "white water" ahead, a sudden tensing, a swirl—and smooth water again, then a landing where a break between the trees discovers a trail, a short portage, another mile or two of water, and camp under stars that grow pale before the ruddy camp-fire! If you've ever tried it you need no invitation to try it again. And if you are an expert canoeist you need only a hint as to a suitable starting place and the goal will take care of itself, with a little help from map and compass.

Some of the best starting-points for threading by canoe the maze of lakes and streams in the Laurentian district are Lac Supérieur, Tremblant, Archambault, Lac Saguay, Labelle and Mont Laurier.

A very interesting trip for experienced canoeists is to go up the Devil's River from Lac Supérieur, into Lakes 1, 2, 3, 4 and 5, then into Great Devil's Lake, Lake Cypress, and other small lakes into the Mattawin River, passing St. Michel des Saints, a good starting point for trips north towards Lake Clair and Lake Mondonac. The Mattawin River can be navigated, with a few portages, down to the St. Maurice River, whence return can be made to Montreal from Grandes Piles by rail.

From Tremblant you may get into the Macaza district; or by way of Lacs Vert, Caribou, Mitchell, Long, Clair, Truite, you may enter the Grand Lac Cache, and return to Tremblant in three or four days—but don't attempt this on your first canoe trip!

Archambault will launch you into a chain of smaller lakes.

From Labelle you may reach, by way of Cameron Lake and several smaller lakes, the Maskinongé River which is part of a canoe route to the Ottawa. From Labelle also you may reach Lac Caribou and so enter the Cache region again.

From either Lac Saguay or Mont Laurier entry is made to the extensive Kiamika district, and from Mont Laurier a paddle up the Lièvre River to Lac Tapani will bring you close to Lac Piscatosin, from which you may start south to the Gatineau, down which you may, as well as the Lièvre, paddle to the Ottawa.

Further information and suggestions for some excellent canoe trips in the Laurentian Mountains may be obtained from the General Tourist Agent, Canadian Pacific Railway, Montreal

ACCOMMODATION

It is only fair to the prospective visitor to the Laurentians to warn him not to expect all the luxuries and conveniences of city life in some little hotel or boarding-house planted on the edge of a mountain lake. There are many places he should never try to see if a constant supply of hot water is more to him than the glory of the hills. The hotel business in the Laurentians is in its infancy, but there are hotels and boarding houses that give comfort and shelter and good food for a very modest charge per week. Others try to provide the chief conveniences of city life while retaining some of the simplicity of the mountains; their number is increasing each year.

A certain minimum acquaintance with the French language will add greatly to the pleasure of a vacation in the Laurentian Mountains.

CAMPING

If you have no summer home in the Laurentians, and if you are tired of hotel or boarding-house life, remember that dwelling in tents is as old as the hills themselves—or very nearly—and that camping adds spice to any vacation. The Laurentians are ideal for this. From almost any station you may take a road that will bring you in twenty minutes into the heart of the woods or to the border of some little lake. There are places where you may rent a location for your camp for the season, places where you need only ask permission, and places where you may pitch your camp unheeding because there is no one to be asked about it anyway.

The style of shelter may vary from the tiny canvas tent that may be moved every day if the fancy takes you to the big marquee with its wooden floors and canvas divisions, or even the little portable bungalow. But a camp's a camp for a' that, and means freedom and old clothes, and performing the rites of cleanliness in the lake instead of a tub or wash-basin, and coffee boiling over an open fire, and the smell of sizzling bacon, and nightly camp-fires, and friendship and mirth.

The organized camps for boys and girls are preparatory schools for later camping-out, and for many other things as well, and though they are few in number they are all excellent. As any of these camps will send you full information on request, only their names and situations are given here.

LAURENTIAN · MOUNTAINS

Camp girls in the Laurentians

FOR GIRLS

Camp Marian: Operated by the Diocesan Camp Corporation, at St. Gabriel de Brandon.

Camp Oolahwan: Y.W.C.A. for Senior and Junior girls, on private lake in Laurentians, 8 miles from Ste. Marguerite Station.

Camp Ouareau: A camp for school-girls on Lac Ouareau, about 24 miles from Ste. Agathe.

Camp Read: A physical training camp for girls, 8 to 18 years. On Lac Kai-Wa-Sunto, 3 miles from L'Annonciation.

FOR BOYS

Camp Tamaracouta: Montreal Boy Scout Camp, 10 miles from Piedmont.

Camp Kanawana: Montreal Y.M.C.A. Boys' Camp, on Lake Kanawana and Lake Becscies, near Piedmont station.

Camp Kinkora: on Lac Castor, 4 miles from Ste. Agathe, conducted by St. Patrick's Church, Montreal.

Senior Y.M.C.A. Camp: on Lake St. Joseph, 6 miles from Ste. Agathe.

Camp Agaming: for boys, on Lac Archambault St. Donat de Montcalm, about 26 miles from Ste. Agathe.

Camp Orelda: on Lac Maskinongé, near St. Gabriel de Brandon.

Camp Lewis: on Lake Dupuis, 7 miles from Ste. Marguerite.

Camp Nomininguе: Nomininguе, Que., a private camp for 100 boys. For information, apply F. M. Van Wagner or Hay Finlay, McGill University, Montreal.

Lac Grenier: A summer camp for younger boys, 8 miles from Ste. Marguerite, conducted by Rev A. C. Muller.

FOR ADULTS

Camp Pembina: on Lac Pembina, 4 miles beyond St. Donat de Montcalm, about 29 miles from Ste. Agathe.

Killarney Club: on Lake Cochrane, 3 miles from Lac Mercier. (For ladies only—operated by the Grey Nuns).

Otoreke: Y.M.C.A. camp for men (St. Adolphe de Howard), on Lake St. Joseph, 8 miles from Ste Agathe.

GOLF

There are six courses in the Laurentian Mountains, which in the midst of remarkably beautiful surroundings offer excellent sport. The fees are reasonable, so that the golfer may enjoy golf in the mountains every week-end during the season at a very moderate expenditure, including his hotel bill and train fare.

Ste. Agathe: Laurentian Golf and Country Club.

St. Jérôme: St. Jérôme Golf Club.

St. Jovite: Gray Rocks Golf Club.

Ste. Marguerite: St. Margaret Country Club.

Shawbridge: Laurentian Lodge Club.

Val Morin: Val Morin Golf Club.

There is also the Bellevue Golf Club at St Eustache.

The majority of the photographs in this booklet are copyright by THE ASSOCIATED SCREEN NEWS, LTD., Montreal

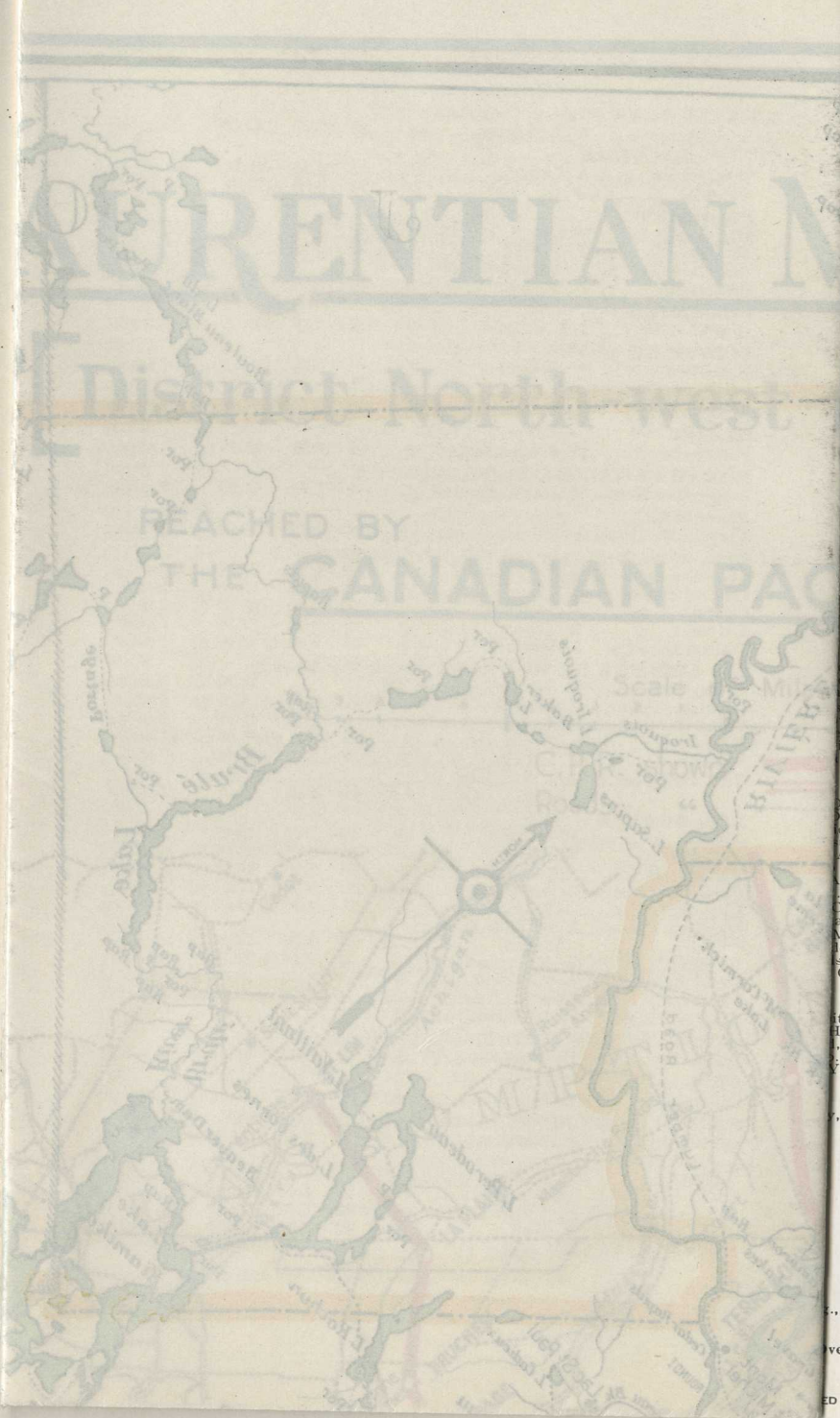

...ealey Bldg.
...ific Station
...oylston St.
...0 Pearl St.
...ific Station
...kson Blvd.
...ninal Bldg.
...hester Ave.
...Kirby Bldg.
...gton Blvd.
...acific Bldg.
...o. May St.
...ndham St.
...rington St.
...James Sts.

...Walnut St.

...llington St.
...chmond St.
...Grand Ave.
...Porter Bldg.
...consin Ave.
...Ave. South
...quare Bldg.
...mes St., W.
...cific Station
...l Ward Sts.
...at 44th St.
...Street West
...3 Sparks St.
...George St.
...0 Locust St.
...3 Sixth Ave.
...A Broadway

...alais Station
...cific Station
...40 King St.
...2 Locust St.
...d Fourth St.
...5 Market St.
...Second Ave.
...29 Queen St.
...Fourth Ave.
...n St. North

...Bank Bldg.
...Pacific Ave.
...cific Building
...cific Building
..., Room 367
...Street West
...vernment St.
...w York Ave.
...ch St., West
...and Portage

...uai Jordaens
...onegal Place
...ctoria Square
...tine's Parade
...Adolphe-Max
...Bothwell St.
...lsterdamm, 9
...Pier Head
...Cross, S.W. 1
...all St. E.C. 3
...Mosley Street
...les Capucines
...singel No. 91
...Canute Road

...ite Blake Pier
...Harima Machi
..., Roxas Bldg.
..., 4 The Bund
...Yamashita-cho

..., N.S.W.

..., Johnston St.

...ver

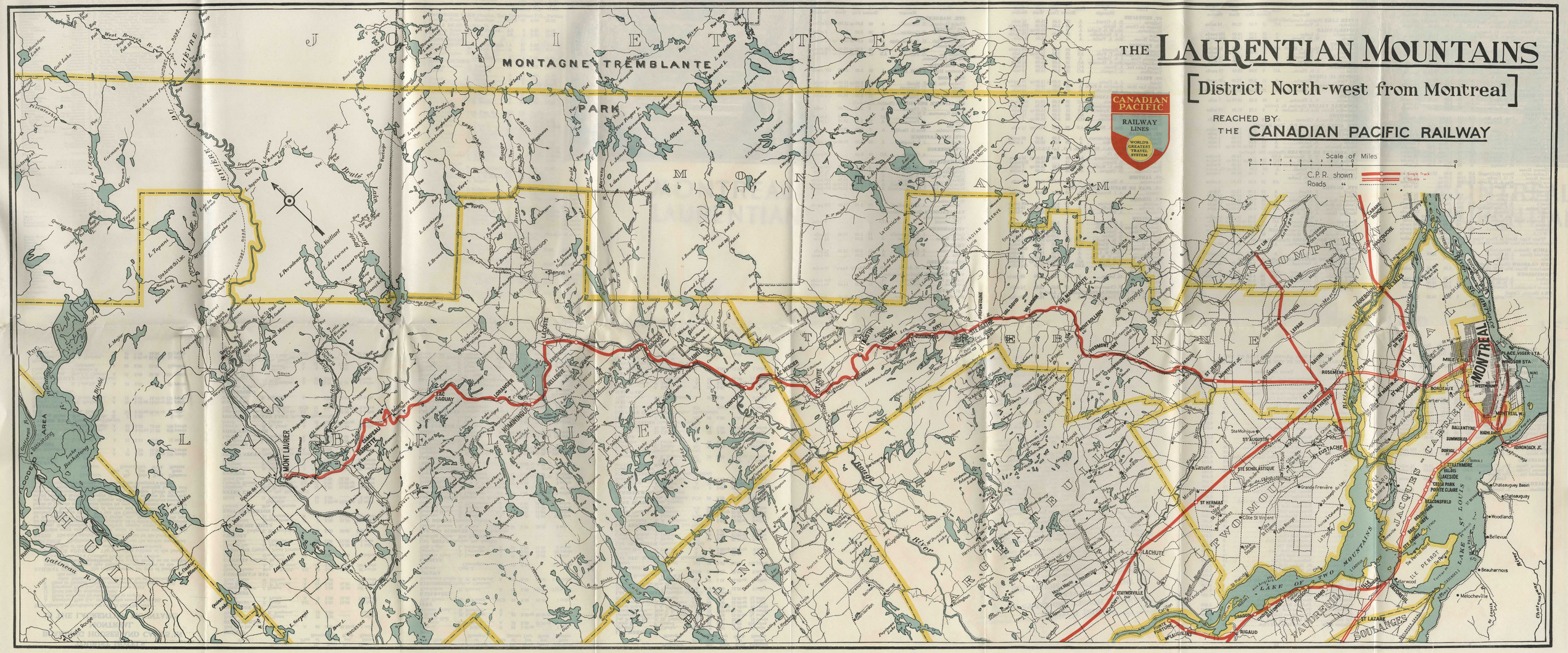
THE LAURENTIAN MOUNTAINS
[District North-west from Montreal]
REACHED BY
THE CANADIAN PACIFIC RAILWAY
CANADIAN PACIFIC
RAILWAY LINES
WORLD'S GREATEST TRAVEL SYSTEM
Scale of Miles
C.P.R. shown
Roads
MONTAGNES TREMBLANTE
PARK
MONTREAL
LAKE OF TWO MOUNTAINS
LAKE ST LOUIS
LAKE ST JEAN
LAKE PERROT
ILE PERROT
MONT LAURIER
LACHUTE
ST JEROME
ST JOVITE
ST MICHEL
ST EUSTACHE
ST LAZARE
RIGAUD
STATIONVILLE
ROSEMERE
BORDEAUX
ST AUGUSTIN
ST EUSTACHE
ST SCHOLASTIQUE
ST HERMAS
Côte St Vincent
Grande Frenière
Ste Monique
ST LIN
ST JEROME
ST JOVITE
ST MICHEL
ST EUSTACHE
ST LAZARE
RIGAUD
STATIONVILLE
LACHUTE
MONT LAURIER
LAC SAGUAY
LORANGER
KOMMINGUE
BELLEFEUILLE
JACKSON
CONCEPTION
ST JOVITE
ST MICHEL
ST EUSTACHE
ROSEMERE
BORDEAUX
ST JEROME

TOURIST HOTELS, BOARDING HOUSES AND CAMPS IN MONTREAL IN THE LAURENTIAN MOUNTAINS

The following abbreviations are used in this Directory:—

A American Plan (i.e., rate includes room and meals).
B Hotel sends out its own booklet to enquires.
C Hotel has also cottages to rent.
E European Plan (i.e., rate means room only).
S Open in Summer only, in some cases extending into Fall. All other hotels not so marked are (so far as is known) open all the year.

RAILWAY STATION. The railway station (or port of landing) for every point is always that bearing the same name as the town **unless otherwise mentioned,** and unless shown as on another railway, is always a Canadian Pacific Railway station.

POST-OFFICE ADDRESS. The post-office address of the hotel is always that of the station, unless otherwise mentioned.

DISTANCE. The distance shown is that from the station mentioned.

RATES. The rates quoted are the lowest stated by the hotel itself.

Whilst every attempt has been made to ensure accuracy in this directory, the Canadian Pacific Railway cannot accept responsibility for mistakes or changes in this information, all of which has been supplied by the proprietors of the various hotels, etc., themselves. This particularly applies to rates. Nor can the Canadian Pacific Railway be responsible for the standards of service and accommodation of any hotels in Canada except those under its own management. Travellers who use this list and find any changes, additions or corrections necessary would confer a favor upon users of subsequent editions by reporting same to the General Publicity Department, Canadian Pacific Railway, Montreal, which also publishes a full list of hotels, boarding houses and camps at business and tourist centres along the Company's system.

Town	Proprietor or Manager	Plan	No. of Rooms	Rate per Day	Rate per Week	Distance from Station
ALCOVE						
River View	Mrs. H. Fitzpatrick	A	10	2.00	12.00 up	100 yards
The Homestead	Mrs. M. Fox	A	7	2.50	15.00	100 yards
ANGERS						
Angers	L. Legault	A	10	2.00	10.00	¼ mile
AYLMER						
British	E. C. Hillman	A	25	3.50 up	21.00	400 yards
Windsor	L. Chamberland.	A	15	2.50	13.00	100 yards
AYLMER EAST (Trolley from Ottawa)						
Boarding House	Mrs. F. Metcalfe.	E	7	1.00	.....	5 min.
Holt	A. M. Holt	A	32	3.50 up	20.00 up	5 min.
BELLERIVE						
Chateau Bellevue	J. E. Fortier	A	25	2.50 up	15.00 up	600 yards
Villa Bellerive	E. Boyer & Co.	A	15	3.00	15.00 up	130 yards
BERTHIER JCT.						
Villa des Voyageurs	A. Lavallie	A	10	2.00	11.00	20 yards
BERTHIERVILLE (Station, Berthier)						
Chartier House	Mrs. J. E. Chartier	A	23	2.00	10.00	300 yards
Canada	Coulombe & Genereux	A	30	3.00	12.00	Opposite
Manoir de Berthier	P. A. Gariepy	A	40	5.00 up	25.00 up	¼ mile
Victoria	P. Guevremont	A	20	3.00	15.00	50 yards

Town	Proprietor or Manager	Plan	No. of Rooms	Rate per Day	Rate per Week	Distance from Station
BRUNET						
Red Pine Inn	R. Wester	A	40	3.50 up	22.80 up	1 mile
BUCKINGHAM						
Palace	N. Charet	A	22	3.00	.....	3 miles
Windsor	J. B. Bergeron	A	18	2.50	.....	3 miles
BURBIDGE (P.O., Messines)						
Commercial	F. Nault	AC	17	3.00	15.00	150 feet
Paulin	A. Paulin	A	9	2.00	14.00	70 yards
CALUMET						
Calumet House	J. Brunet	A	14	3.00	18.00	100 yards
Gale House	G. P. Poultin	A	12	2.00	14.00	20 miles
York House	W. Milway	A	15	3.00	.....	30 yards
CAMPBELL'S BAY						
Ottawa House	Mrs. E. Smith	AC	25	3.00	15.00	50 yards
Ronnaco	A. H. O'Connor.	A	30	3.00	15.00	100 yards
CAMBRIA (Station, St. Jerome)						
Lily Crest	Mrs. Ward	AS	18	2.00	12.00	10 miles
CARILLON (Station, Point Fortune)						
Carillon Inn	A. Anderson	A	20	2.00	12.00	1 mile
Souveraine	A. Chevrier	A	20	3.00	12.00	1 mile
CHELSEA						
Laurentian Lodge	E. B. Bambrick.	A	10	2.50	15.00	500 yards
DALHOUSIE MILLS						
Commercial	Ranger Bros.	A	6	2.50	14.00	120 yards
Union	D. Campeau	A	9	2.50	14.00	100 yards
EAST TEMPLETON						
Central	Mrs. V. Damase Sabourin	A	11	2.00 up	10.00 up	¾ mile
Hotel	O. Bourdon	A	14	2.00	.....	3 min.
ENTRE LAC (Station, Ste. Marguerite)						
Balmoral	Mrs. W. Gregoire	A	24	2.50	14.00 up	11 miles
Chartier House	F. D. Chartier	AS	17	3.00	12.00 up	10 miles
Entre Lac	W. A. Gregoire	AS	20	3.00	15.00	10 miles
FASSETT						
Central	R. Racicot	A	10	2.00	14.00	500 yards
National	E. Lalonde	A	25	2.50	12.00	300 yards
Hotel	I. Desrosiers	A	14	2.50	12.00	50 yards
FERME NEUVE (Station, Mont Laurier)						
Belisle	Mrs. T. Belisle	A	8	1.50	9.00	12 miles
Chateau des Laurentides	I. Godner	A	25	2.50	12.00	12 miles
Larocque	A. Larocque	A	30	3.00	15.00	12 miles
FORT COULONGE						
Lawn's	H. R. Lawn	A	8	3.00	17.50	½ mile
Jewell	R. Labine	A	25	2.00 up	12.00 up	1 mile
FOURTEEN ISLAND LAKE (Station, Shawbridge)						
Laurentian House	Mrs. C. A. Dyke.	AS	17	....	12.00	2 miles
Villa des Monts	H. Desjardins	ACS	12	2.50	12.00 up	2 miles
GATINEAU						
Wabash Inn	B. Maloney	A	10	2.00	10.00	½ mile
GRACEFIELD						
Gatineau Valley Rest	A. La Fontaine	A	16	3.00	20.00	6 miles
Morin Hotel	D. Morin	A	25	3.00	.....	700 feet
GRENVILLE						
Dominion	O. Lanthier	A	6	3.00	8.00	2 miles
Victoria	M. Lessard	A	11	3.00	12.00	2 miles
HAWK LAKE (Station, Buckingham Jct.; P.O., Inlet)						
Hawk Lake Lodge	H. C. Yank	ACS	6	2.00	12.00	22 miles

Town	Proprietor or Manager	Plan	No. of Rooms	Rate per Day	Rate per Week	Distance from Station
HULL						
Central	J. O. Pelletier	E	33	1.00 up	.....	1 mile
St. Louis	J. Simard	A	10	3.00	12.00 up	½ mile
Standish Hall Hotel	H. Levesque	A	40	3.00 up	28.00 up	¾ mile
Windsor Hotel	R. Boucher	E	..	....	.....	.....
IVRY						
Villa Fleury	M. L. Fleury	ACS	20	3.50	20.00	1 mile
KAZUBAZUA						
Kazubazua	D. Emond	A	10	2.50	10.00	2½ miles
KINGSMERE (Station, Chelsea)						
Kingsmere Lodge	G. H. Wattsford.	A	12	2.50	15.00	3½ miles
KIPAWA						
Kipawa	Capt. J. Cunningham	A	30	3.25	.....	100 yards
LABELLE						
Hotel du Nord	A. Labelle	A	28	3.00	15.00	¼ mile
Larocque	A. Larocque	A	14	2.50	14.00	30 yards
Villa Lajoie	L. Jubinville	A	15	2.00	14.00	5 miles
LAC BRULE (Station, Ste. Agathe)						
Boarding House	Mrs. Somerville.	A	..	....	.....	.....
LAC DES ECORCES (Station, Barrette)						
Lac des Ecorces	R. Wester	ABCS	30	3.00	25.00	5 min.
LAC DESERT (Station, Labelle)						
Bellevue	E. Labelle	A	15	2.50	15.00	12 miles
Boarding House	H. Bruneau	ACS	8	2.00	14.00	13 miles
Boarding House	E. Laflamme	A	3	2.50	14.00	13 miles
Green Hill	G. Thonnessen	A	7	3.00	18.00	12 miles
LAC DUHAMEL (Station, St. Jovite)						
Villa des Ombres	O. Ladouceur	AS	15	3.00	12.00 up	3 miles
LAC GUINDON (Station, Shawbridge)						
Frasercroft	Mrs. N. B. Evans	ABS	17	2.00	12.50	2 miles
Lakeview Cottage	Mrs. A. Castell	AS	10	2.50	12.50	4 miles
Pines	Mrs. A. Rouet	AS	18	2.00	12.50	3 miles
LACHEVROTIERE						
Oscar	O. Naud	A	12	2.50	8.00	15 yards
LACHUTE						
Desjardins	H. E. Desjardins	AB	30	3.00 up	15.00	100 yards
Lachute	J. Berniquer, Jr.	A	12	2.50	15.00	250 feet
Mapleview	Mrs. A. Nicoll	A	8	1.50	10.00	3 miles
Tamarae Lodge	Mrs. W. E. Richards	A	9	5.00	14.00	12 miles
Windsor	D. Duchesneau	A	25	3.00	15.00	20 yards
LAC LABELLE (Station and P.O., Labelle)						
La Clairiere	L. Genet	AS	30	2.50	14.00	6 miles
Pine Beach	G. Ingles	AS	9	2.00	12.00 up	6 miles
LAC L'ACHIGAN (Station, Shawbridge)						
Bay View	D. Beauchamp	AS	30	3.00	18.00	7 miles
Hazelmene	C. Green (P.O., Beauchamps)	AS	18	2.50	12.00	7 miles
Kilkenny Cottage	E. H. Quinn	A	18	3.00	12.50	8½ miles
Parkdale Lodge	J. Smith (P.O., St. Hippolyte)	ABS	30	2.50	15.00 up	6 miles
LAC MASSON (Station, Ste. Marguerite)						
Belmont	E. P. Gauthier	A	40	3.00	16.50 up	5 miles
Belec	H. Belec	A	7	2.00	12.00 up	5 miles
Chateau Quinte	M. Zonn	ABS	100	5.00	30.00 up	5 miles
Chartier	W. Chartier	A	40	3.00	15.00 up	4 miles
Manoir	U. Grasson	AB	67	5.00	20.00 up	5 miles
Mount Rose	M. Spires	AS	30	4.00	20.00 up	4 miles

Town	Proprietor or Manager	Plan	No. of Rooms	Rate per Day	Rate per Week	Distance from Station
LAC MERCIER						
Braeside	G. Clarke	ABCS	9	3.00	17.00	¼ mile
Camp Breard	F. Breard	A	12	2.00	12.00	3½ miles
Lac Mercier Inn	F. D. Barrette	A	26	3.00	20.00	15 yards
Laurentian House	Mrs. B. E. Hunter	ABS	20	2.50	15.00 up	¾ mile
Manoir Mercier	Mrs. V. Suprenant	A	12	3.00 up	21.00	200 yards
Royal Hotel	J. A. Chapman	ABSC	26	3.00 up	17.00 up	50 yards
Shadynook Reg'd	K. W. Harrison.	ABS	60	3.00	18.00 up	½ mile
Windermere	J. Grenough	ABS	30	3.00	16.00 up	¾ mile
LAC QUENOUILLES (Station and P.O., St. Faustin)						
Boarding House	O. Touchette	A	8	2.50	15.00	7 miles
Hollywood Home	Mrs. H. O. Baetzhold	AS	12	2.50	14.00 up	6 miles
Mackay House	A. F. T. & M. Wayte	ABS	36	3.00	18.00 up	9 miles
LAC SAGUAY						
Saguay	E. Richard	AC	11	3.00	14.00	100 yards
LAC STE. MARIE (Station, Kazubazua)						
Hotel	W. Laramee	A	5	2.00	14.00	8 miles
Central Hotel	E. Poirier	A	7	2.00 up	12.00 up	8 miles
LAC SUPERIEUR (Station, St. Faustin)						
Camp Riopel	L. Riopel	AC	50	4.00	20.00 up	7 miles
Chateau Dubois	A. Dubois	ASC	29	3.00	17.00 up	7 miles
Grenon	A. Grenon	A	20	2.50	16.00	7 miles
LAC TREMBLANT (Station, Lac Mercier)						
Lac Tremblant	R. A. Meuilleur.	AC	50	3.00	16.00 up	2 miles
Les Cedres	A. Lauzon	ACS	12	2.50	15.00	2 miles
Manoir Pinoteau	L. Pinoteau	A	35	3.50 up	22.00 up	2 miles
Plaza	A. Seguin	AB	30	3.00	16.00	2 miles
LAKE ECHO (Station, Lesage)						
Ashford House	Mrs. E. Ashford.	ACS	20	2.50	16.00	3½ miles
LAKEFIELD (Station, Lachute)						
Elms	C. Evans	AS	9	2.00	10.00	9½ miles
Kerr's Farm	A. O. Kerr	A	22	2.00	10.00 up	13 miles
Lake Side Lodge	M. A. Sherritt	AS	6	1.75	12.00	10 miles
L'ANNONCIATION (Station, Annonciation)						
Camp Read (Boys' and Girls' Camp)	Major R. T. Lafond	ABS	..	....	25.00	3½ miles
Laurentides	P. E. Jeannotte	AC	30	3.50	18.00 up	20 yards
L'ASCENSION (Station, Annonciation)						
Delisle	C. Delisle	AC	20	3.00	18.00	13 miles
Travellers	A. Labelle	A	12	2.00	10.00	13 miles
LESAGE						
Chartier	D. Chartier	A	12	3.00	14.00 up	3 min.
Cedar House	H. Simpson	AS	14	2.00	12.00	5 miles
LES HAUTEURS (Station, St. Jerome)						
Binette House	E. Binette	AS	10	1.50	8.00	4 miles
LUCERNE IN QUEBEC (Station, Montebello)						
Log Lodge		AB	..	Apply	Apply	5 min.
MACAZA						
Villa des Pins	Mrs. A. Trudeau.	A	10	2.50	15.00	6 miles
MANIWAKI						
Central	A. Nault	AC	26	2.50	14.00	¼ mile
Chateau Laurier	W. Lepine	A	45	3.00	10.00 up	50 yards
Maniwaki	P. Lauriault	A	25	3.00	15.00	½ mile
MASCOUCHE						
Mascouche	M. Bourque	A	10	3.00	10.00	1 mile
MASSON (Station, Buckingham Jct.)						
Central	Mrs. T. W. Fournier	A	15	2.50	15.00	150 yards

Town	Proprietor or Manager	Plan	No. of Rooms	Rate per Day	Rate per Week	Distance from Station
McGREGOR LAKE (Station, East Templeton; P.O., Perkins Mills)						
Boarding House	P. Hamilton	ASCB	10	4.00	25.00	12 miles
MILLE ISLES (Station, St. Jerome)						
Boarding House	Miss E. Pollock	AS	8	2.00	10.00	12 miles
Mountain View	H. Dey	AS	8	2.50	12.00	12 miles
MONTEBELLO						
Commercial Hotel	C. E. Deschamps	A	17	3.00	9.00	½ mile
Central	W. Poirier	A	14	3.00	15.00	½ mile
Pere Lavictoire	Mrs. L. J. Laverdiere	A	4	3.00	18.00	10 min.
MONT LAURIER						
Chateau Laurier	G. Sabourin	A	40	3.00	20.00 up	¾ mile
Central	Ouellette & Finkler	A	25	3.00	15.00	½ mile
Nouvel	Z. Dorion	A	15	2.50	12.00	70 yards
Summer Cottage	Dr. Grignon	..	6	Apply	Apply	.....
MONT ROLLAND						
Des Monts	G. Maille	A	13	2.50	15.00	200 yards
General	A. Page	A	15	2.00	.....	1½ miles
Mont Rolland	J. H. Maillie	A	20	3.00	14.00	50 yards
MONTREAL						
Place Viger*	**Can. Pac. Ry.**	EB	115	Apply	.....	At Station
Berkeley Hotel	I. N. Rollman	E	81	5.00 up	.....	400 yards
Breslin Hotel		E	15	1.50 up	12.00	Close
Carré Viger	N. Chenier	E	45	1.00 up	5.00 up	1 mile
Corona	A. P. Sandt	EB	100	2.50 up	.....	6 blocks
De La Salle	E. H. Frappier	EB	150	3.00 up	.....	300 yards
Ford Hotel	Ford Hotel Co.	E	750	1.50 up	.....	5 blocks
Grand Central	U. Leclair	E	32	1.50 up	7.00	Opposite
Grand Union	E. Archambault	EB	80	1.00 up	6.00 up	100 yards
Hawthorne	J. D. Eagan	E	17	2.00 up	7.00 up	½ mile
Hotel Wilhelmina	M. E. Stewart	EB	31	1.50 up	9.00 up	4 blocks
Iroquois	H. Gariepy	E	80	1.00	7.00	¾ mile
Killarney House (Ladies only)	Sister McDougall	AB	25	2.00	12.00	2 blocks
Mount Royal	V. G. Cardy	EB	1100	5.00 up	.....	¼ mile
New Carlton	Mrs. A. R. Martin	EB	100	1.50 up	.....	Opposite
Oxford	H. Roger	E	30	2.00 up	.....	¼ mile
Pennsylvania Hotel	I. Rollman	E	100	2.50 up	12.00 up	¼ mile
Prince of Wales	F. Larin	E	75	2.00 up	.....	½ mile
Queen's	A. Raymond	EB	475	Apply	Apply	60 yards
Ritz-Carlton	C. E. Des Baillets	EB	200	....	.....	½ mile
Russell	J. Thouin	E	100	1.50	7.00	220 yards
Ryan's	Mrs. A. Ryan	A	52	3.00 up	21.00 up	Opposite
St. George's Hotel	A. Cloutier	E	14	1.50 up	7.00 up	1 mile
Victoria	J. Payette	E	50	1.50	7.00	150 yards
Windsor	A. Raymond	EB	750	3.00 up	.....	120 yards
Y.W.C.A.		E	..	.75 up	.....	150 yards

*Place Viger Hotel at Place Viger C.P.R. Station; distance of other hotels shown is from Windsor Street, C.P.R. Station.

Town	Proprietor or Manager	Plan	No. of Rooms	Rate per Day	Rate per Week	Distance from Station
NAMUR (Station, Montebello)						
Fairfield House	J. H. Davis	A	10	2.80	14.00	20 miles
Italie	J. Binda	A	8	2.00	.....	18 miles
NEW GLASGOW (Station, Shawbridge)						
Broadview House	Mrs. F. W. Curtis	AS	30	3.00	15.00	9 miles
NOMININGUE						
Godard	J. Godard	AC	3	3.00	14.00 up	220 yards
Hotel	F. E. St. Jean	A	10	2.00	14.00	Close
Manoir Valiquette	L. Cornich	A	10	2.00	12.00	½ mile
OKA (Station, Como)						
Lavigne	L. Lavigne	A	8	2.00	14.00	1¼ miles

Town	Proprietor or Manager	Plan	No. of Rooms	Rate per Day	Rate per Week	Distance from Station
OTTER LAKE (Station, Campbell's Bay)						
Exchange	A. Vadneau	AC	18	2.50	12.00	14 miles
PAPINEAUVILLE						
Commercial	A. Leduc	A	25	2.50	15.00	150 yards
Victoria	W. St. Pierre	A	20	3.00	12.00	300 yards
PIEDMONT						
Devonshire Lodge	Mrs. E. A. Elliott	AS	22	2.00	12.00	¼ mile
Du Nord	T. Michel	A	12	2.50	9.00 up	1 mile
Hill Crest Inn	A. Thibeaudeau	A	9	....	14.00	¼ mile
Piedmont	A. Mageau	A	25	3.50	15.00	½ mile
PLAISANCE						
Hotel	J. St. Pierre	AC	8	2.00	12.00	70 yards
POINTE AU CHENE						
Bay View	H. Maroche	A	11	3.00	12.00	50 yards
POINT FORTUNE						
Cottage	H. J. Labrosse	A	27	3.00	15.00	500 yards
QUYON						
Fairbanks	W. J. Fleming	A	25	2.50	15.00 up	1 mile
ROCKWAY VALLEY (Station, St. Jovite)						
Laurentian House	Mrs. A. E. Sinclair	A	9	1.75	11.00	12 miles
ROSEMERE						
Thorncliffe House	A. Gilmour	AS	20	3.50	20.00	1 mile
STE. ADELE (Station and P.O., Mont Rolland)						
Boarding House	Mrs. A. Lafleur	A	22	2.50	15.00	1½ miles
Central Hotel	W. Granger	A	8	3.00	18.00	1 mile
Central	A. Therrien	A	9	3.00	15.00	1 mile
Latour	R. Latour	A	13	3.00	18.00	1 mile
Maison Blanche	A. Marin	A	35	3.00 up	18.00 up	1 mile
ST. ADOLPHE DE HOWARD (Station, Ste. Agathe)						
Camp Otoreka	W. H. Spearman	ABS	..	....	14.00	5 miles
Chateau Minto	C. Corbeil	AC	22	3.00 up	14.00 up	6 miles
Creek Cottage	A. Lampright	AS	9	2.50	15.00	9 miles
Escourt	A. T. Syratt	A	20	2.50	16.00 up	6¼ miles
Labelle	A. Labelle	A	9	2.00	14.00	9 miles
Villa Bellevue	Mrs. R. Lachapelle	AS	10	2.00	13.00	8 miles
STE. AGATHE						
Allard	F. Allard	A	10	3.00	15.00	5 min.
Bellevue	W. Morin	A	10	3.00	15.00	½ mile
Belmont Hotel	J. A. Liboiron	A	25	2.50	15.00	¼ mile
Castle des Monts	Z. Goldberg	ABS	53	5.00 up	30.00 up	¼ mile
Laurentide Inn	C. W. Honey	AB	35	4.00 up	25.00 up	½ mile
MacKay House	A. F. T. & M. Wayte	ABS	36	3.00	18.00 up	11 miles
Raymond	Z. Raymond	AC	30	3.50 up	20.00 up	½ mile
Trout Lake Hotel	Levine Bros.	A	50	3.50 up	22.50 up	2½ miles
Vermont	Mrs. F. Greenberg	ASB	70	5.00 up	30.00up	1½ miles
Villa du Repos	Mrs. E. Morino	A	22	2.50	12.00	½ mile
STE. ANNE DES PLAINES (Station, Bruchesi)						
Desjardins Hotel	H. Desjardins	A	8	3.00	16.00	500 feet
ST. BASILE						
St. Basile	G. Hardy	A	5	2.50	14.00	2½ miles
ST. DONAT DE MONTCALM (Station, Ste. Agathe)						
Bertrand Camp	N. Bertrand	ACS	..	3.00	14.00	25 miles
Camp Agaming (Boys)	C. B. Powter	ABS	..	....	Apply	27 miles
Camp Pembina	W. J. Jacomb	ABS	20	5.00 up	35.00 up	30 miles
Lac Archambault	O. Villeneuve	A	25	3.25	18.00	26 miles
St. Donat Chalet (P.O., Lac Archambault)	T. Wall	ABCS	40	6.00	35.00	18 miles

Town	Proprietor of Manager	Plan	No. of Rooms	Rate per Day	Rate per Week	Distance from Station
ST. EUSTACHE						
Bellevue	E. A. Girard	A	25	3.00	15.00	¼ mile
Riviere du Chene	N. Robin	A	23	3.00	20.00	220 yards
Stonehaven	Mrs. W. G. Taylor	A	6	....	10.00 up	1½ miles
Union	J. E. Robitaille	A	16	3.00	12.00	175 yards
Vanier House	Mrs. A. Vanier	A	4	....	15.00	¼ mile
ST. FAUSTIN						
Barnett	J. Barnett	AS	40	4.00	25.00	300 yards
Hillside Cottages	Mrs. F. Fyfe	AS	23	2.50	15.00 up	4 min.
Mountain View	J. A. Dufour	A	20	3.00	15.00	1 mile
Rockland Cottage	Mrs. S. Hemsley	AS	12	2.00	14.00	¼ mile
Square Lake Inn	A. Braze	AC	46	3.00	20.00	2 min.
Travellers	E. Legault	AC	15	2.00	14.00	5 min.
ST. FELIX						
Hotel	J. A. Coutu	A	19	3.00 up	12.00 up	15 yards
Manoir Lac Noir	Beaudoin & Frère	A	25	2.50	15.00	10 miles
St. Felix	J. L. Bruneau	A	25	2.00 up	12.00	½ mile
ST. GABRIEL DE BRANDON						
Chateau Bellevue	G. Gouin	AC	28	3.00	20.00	300 yards
Commercial	U. Desrochers	A	26	3.00	15.00	100 yards
Laurentide House	A. H. Ryder	AS	13	3.00	15.00 up	½ mile
Manoir du Lac	A. Granger	AS	42	3.50	20.00	½ mile
Manoir St. Gabriel	P. Bouliane	ACS	55	4.00	20.00 up	1 mile
Sandy Beach Heights	Mrs. A. Nichols	AS	20	3.00	16.00 up	½ mile
ST. HERMAS						
Hotel	A. Charbonneau	A	3	2.00	8.00	50 yards
Tourists	J. Verdon	A	10	2.00	10.00	4 miles
ST. HIPPOLYTE (Station, Shawbridge; P.O., Lac L'Achigan)						
Boarding House	Mrs. D. Beauchamp	AC	24	3.00	15.00 up	10 miles
L'Achigan Hotel	E. Forget	A	12	....	18.00	5½ miles
Morin Lodge	Mrs. L. Morin	AS	10	2.50	14.00 up	7 miles
Pine Cottage	G. Gingras	AS	15	2.00	12.00	9 miles
ST. JANVIER						
Bienvenue	S. Racine	A	8	2.50	17.50	¾ mile
ST. JEAN DE MATHA (Station, St. Felix)						
General	A. J. Brunelle	A	13	3.00	10.00	8 miles
ST. JEROME						
Lapointe	A. Lapointe	A	40	4.00	1.00	600 yards
St. Jerome	E. Plouffe	A	25	3.00	14.00	10 yards
Victoria	A. Maurice	A	40	3.00 up	21.00 up	1 block
ST. JOVITE						
Cedric	J. O. Corbeil	AC	17	3.00	15.00	50 yards
Chalet des Brises	E. J. Darvill	A	25	3.00	16.00 up	3 miles
Chateau Filion	L. Sordi	A	20	3.50	21.00	3 miles
Dufour	S. Dufour	A	35	3.00 up	25.00 up	1 mile
Gray Rocks Inn	F. H. Wheeler	ABC	100	4.00 up	26.00 up	2½ miles
Lynwood	F. W. Wheller	AS	10	2.50	14.00	3 miles
Manoir Soumis	E. W. Soumis	A	27	3.00	16.00	500 yards
Onontio	Ethel W. Lee	A	5	3.00	15.00	5 miles
Ontario Farm	Miss E. W. Lee	A	10	2.00	12.00 up	5 miles
Pines	P. E. Marion	AC	30	4.00 up	22.50 up	3 miles
Villa Bellevue	H. Carrière	ABS	23	3.25	20.00	3½ miles
ST. LAZARE						
Central	G. Leduc	A	8	2.50	15.00	60 yards
ST. LIN						
Canada	F. Chaumont	A	13	2.50	12.00	½ mile
STE. LUCIE DE DONCASTER (Station, Ste. Agathe)						
Boarding House	L. Forget	A	12	2.50	12.00	9 miles

Town	Proprietor or Manager	Plan	No. of Rooms	Rate per Day	Rate per Week	Distance from Station
STE. MARGUERITE						
Chalet Cochand	E. Cochand	A	40	5.00 up	25.00 up	1½ miles
Lac Charlebois Hotel	P. Gauthier	A	20	3.00	18.00	9 miles
St. Margaret Country Club	G. M. Cummings	A	33	4.00 up	33.00 up	¼ mile
Ste. Marguerite Lodge	T. Wall, Jr.	ABS	25	4.00 up	25.00 up	100 yards
Summit Inn	G. Poitras	AB	20	3.00 up	16.00 up	4 miles
See also Lac Masson.						
ST. PHILIPPE						
American House	J. E. H. Lefebvre	A	25	3.00	20.00	200 yards
STE. ROSE						
Chateau Ste. Rose	F. Marsil	A	25	3.00 up	18.00 up	¼ mile
Laval	C. Clermont	A	30	3.00	15.00	1 mile
LeBel	E. LeBel	A	8	3.00	15.00	1 min.
Manoir Ste. Rose	M. Gagnon	A	25	3.00	15.00	1½ miles
ST. SAUVEUR DES MONTS (Station, Piedmont)						
Central	C. Chartier	A	9	2.50	17.00	1 mile
Kamp Kanawana	Y.M.C.A., Montreal	AS	..	....	8.50	6 miles
Prevost	L. Prevost	A	12	2.00	10.00	1 mile
Villa des Laurentides	Miss O. David	A	7	2.00	12.00	1 mile
STE. SCHOLASTIQUE						
Longtin	J. F. Longtin	A	25	3.00	12.00 up	½ mile
STE. THERESE						
Central	A. Cloutier	AC	25	3.00	.....	500 yards
SHAWBRIDGE						
Bellevue	N. St. Aubin	AC	8	2.50	14.00	160 yards
Bridge House	G. Knott	A	14	3.00	16.00	¾ mile
Glenbower House	G. A. Shaw	A	20	2.50	12.00	5 min.
Hillcrest	W. R. Woods	A	6	4.00	15.00	250 yards
Riverside House	Mrs. A. Marshall	A	30	2.50 up	12.00 up	300 yards
Shawbridge Inn	L.H.Archambault	A	12	2.50 up	12.00 up	200 yards
SHAWVILLE						
New Pontiac House	A. G. Proudfoot	A	25	3.00	15.00	200 yards
TAMARACOUTA (Station, Piedmont)						
Camp Tamaracouta (Boy Scouts)		ABS	..	....	.....	9 miles
TERREBONNE						
Central	J. A. Quenneville	A	14	3.00	15.00	½ mile
Happy Home	A. Devoyeau	A	12	3.00	.....	½ mile
THURSO						
Commercial	Z. Myré	A	25	3.00	15.00	¼ mile
Union	A. Deslauriers	A	5	2.00	.....	60 yards
TIMISKAMING						
Tem-Kip Camp	F. W. Arnott	AB	9	Apply	Apply	25 miles
VAL BARRETTE (Station, Barrette)						
Boarding House	L. Lafleur	A	3	1.25	.....	200 yards
Des Lacs	J. Dufour	AC	15	3.00	14.00	70 yards
VAL DAVID						
Homelike Cottage	Mrs. C. Lallier	A	10	3.00	12.00	3 min.

Town	Proprietor or Manager	Plan	No. of Rooms	Rate per Day	Rate per Week	Distance from Station
VAL DE BOIS (Station, Buckingham Jct.)						
White Deer Lodge	J. A. Larivée	ABC	5	4.00	25.00 up	37 miles
VAL MORIN						
Brise des Bois Chalet	Mrs. G. Brisebois	A	16	4.00	20.00	¼ mile
Camp Maupas	E. Maupas	ABCS	40	3.00	18.00	½ mile
Highland Inn	F. A. Scroggie	AB	32	4.00	25.00	2¼ miles
Laurentian Chateau	B. Witkow	ABC	25	5.00 up	25.00 up	1 mile
Laurentian Lodge	S. Sailer	A	50	3.50	18.00 up	5 min.
Legault Cottage	J. Johnson	A	14	2.50	15.00	1 mile
Mount-View	J. Hatrick	ABS	44	2.50	15.00	1 mile
Orchard House	Miss I. Corner	ABS	25	2.50	16.00	2 miles
Pinehurst Inn	H. L. Stansfield	ABC	50	5.00 up	30.00 up	¼ mile
Poplars	Mrs. M. Piggott	A	6	3.00	20.00	1 mile
Val Morin	L. Clement	A	8	2.00	.....	1 mile
Villa Lapierre	A. Lapierre	AC	25	3.00	15.00 up	¾ mile
Villa Mon Repos	Mrs. C. Paquette	A	10	2.20	15.00	1 mile
VILLE MARIE						
Bellevue	A. Juteau	A	25	3.00	15.00	350 yards
Ville Marie	A. Loiselle	A	20	2.50	12.00	300 yards
WAKEFIELD						
Boarding House	Mrs. M. Nesbitt	A	5	2.00	10.00	¼ mile
Chateau Diotte	A. Diotte	ABC	20	3.00	20.00	¼ mile
Wakefield Inn	The Misses Lindsay	AB	10	3.50	23.00	1 mile
WALTHAM						
Waltham	L. Lacourse	A	20	2.50	17.50	40 yards

GOLF COURSES ALONG THE LINE OF THE CANADIAN PACIFIC IN THE PROVINCE OF QUEBEC

Town or City	Name of Course	Holes	Yards
Beaurepaire	Beaurepaire Golf Club	18	4,220
Como	Como Golf Club	9	2,500
Cowansville	Cowansville Golf Club	9	2,600
Drummondville	Drummondville Golf & Country Club	9	2,750
Grand'Mère	Grand'Mère Golf Club	18	6,439
Hudson Heights	Whitlock Golf Club	18	6,400
Hull	Fairmount Golf Club	9	2,800
Knowlton	Knowlton Golf Club	12	3,350
Lachute	Lachute Golf Club	9	1,615
Lévis	Lévis Golf Club	9	2,857
Lucerne in Quebec (Montebello)	Lucerne in Quebec Golf Club	18	6,515
Magog	Hermitage Golf & Country Club	9	3,029
Montreal	Beaconsfield Golf Club	18	6,221
"	Country Club of Montreal	18	5,968
"	Elm Ridge Country Club	18	6,250
"	Forest Hills Golf Club (Lachine Links)	18	6,190
"	Hampstead Golf Club	18	6,033
"	Islesmere Golf & Country Club	18	6,665
"	Kanawaki Golf Club	18	6,185
"	Club Laval-sur-le-Lac	18	6,400
"	Marlborough Golf & Country Club	9	2,900
"	Montreal Island Golf Club	18	6,000
"	Mount Bruno Country Club	18	6,543
"	Municipal Golf Course	18	6,350
"	Prairie Valley Golf & Country Club	18	6,200
"	Rosemere Golf Club	9	2,700
"	Rosemount Golf Club	9	2,950
"	Royal Montreal Golf Club	18	6,265
"	Senneville Country Club	18	6,267
"	Summerlea Golf Club	18	6,370
"	Summerlea Golf Club	9	3,169
Quebec	Kent Golf Club	18	5,416
"	Loretteville Golf Club	9	2,700
"	Orléans Golf Club	9	2,350
"	Ontaritzie Golf Club	9	2,000
"	Quebec Golf Club	18	6,456
St. Eustache	Bellevue Golf Club	15	3,432
St. Jérôme	St. Jérôme Golf Club	9	2,750
St. Johns	St. Johns Golf Club	9	3,200
St. Jovite	Gray Rocks Golf Club	9	2,600
Ste. Agathe	Laurentian Golf & Country Club	9	2,700
Ste. Marguerite	St. Margaret Country Club	9	2,239
Shawbridge	Laurentian Lodge Club	9	2,700
Shawinigan Falls	Shawinigan Golf Club	9	3,190
Sherbrooke	Sherbrooke Country Club		
Stanstead	Dufferin Heights Golf Club	9	2,600
Thetford Mines	Thetford Golf Club	9	2,520
Trois-Rivières	Three Rivers Golf Club	9	2,500
Val Morin	Val Morin Golf Club	9	3,100
Windsor Mills	Windsor Mills Golf Club	9	2,600

MONTREAL AND THE LAURENTIANS

CANADIAN PACIFIC