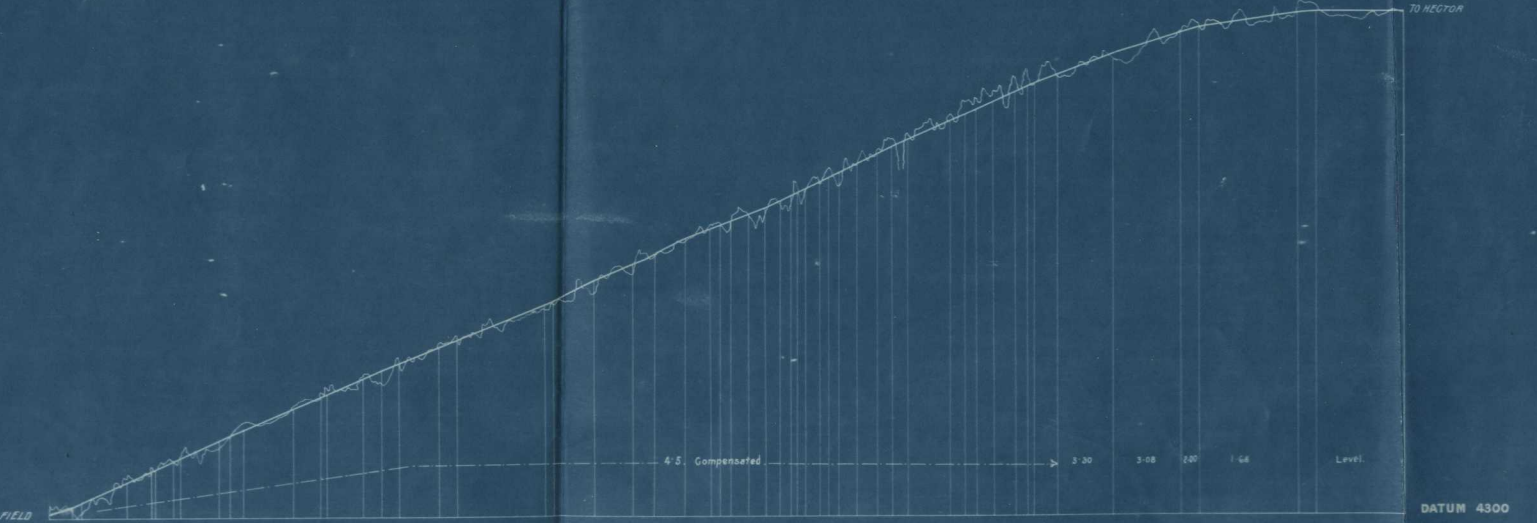
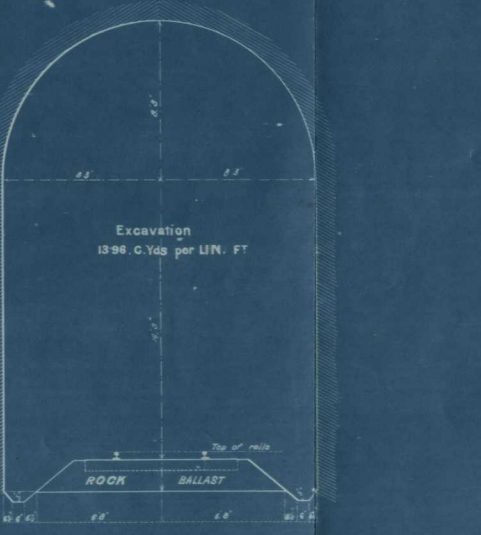
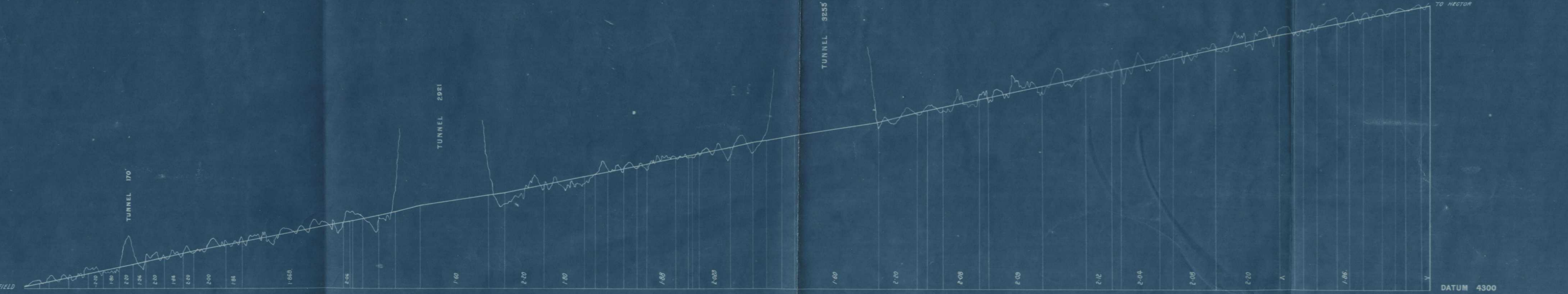


C. P. R.
HECTOR & FIELD
GRADE REVISION

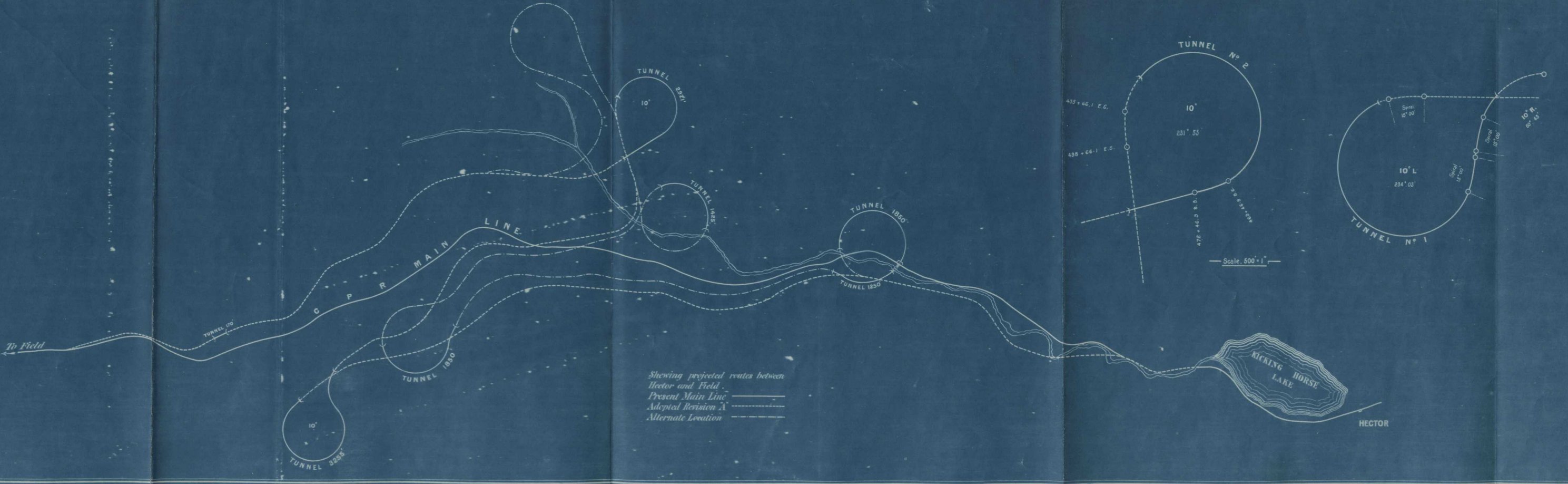
Scales:
 PLAN 1000' = 1"
 PROFILES HOR. 8000' = 1" VER. 100' = 1"



PROFILE OF OLD LINE



PROFILE OF LINE "A"



Showing projected routes between
 Hector and Field.
 Present Main Line
 Proposed Revision A
 Alternate Location