ONTARIO



CANADIAN PACIFIC

Canadian Pacific Chalet-Bungalow Camps

French River

Centre for wonderful fishing. . . bass, muskies, pickerel, great northern pike . . . canoe trips through a maze of waterways. Golf privileges, too. New log cabin camp at Pine Rapids. French River Station is on the Canadian Pacific, 215 miles north of Toronto, 45 miles south of Sudbury. P.O. address, Asinka, Ont. (See p. 9.)

Nipigon River

Near the mouth of the far-famed Nipigon River. Outlying campsites at St. Ignace Island . . . for square-tailed brook trout, lake trout and pickerel. Tennis, swimming, dancing. 22 hours by train from Toronto . . . or go via the Great Lakes. 2 hours from Port Arthur and Fort William. P.O. address, Nipigon, Ont. (See p. 14.)

Devil's Gap, Kenora

An ideal vacationland in Lake of the Woods. Golf, tennis, swimming, boating, fishing . . . for muskies, bass, lake trout and pike. On the Canadian Pacific, 126 miles east of Winnipeg. Detrain at Kenora. P.O. address, Kenora, Ont. (See p. 16.)

in

Ontario

Special bulletins on fishing and hunting are obtainable from A. O. Seymour, General Tourist Agent, Canadian Pacific, Montreal.

Ontario

Individual leaflets have also been issued by French River, Nipigon and Devil's Gap (Kenora) Chalet-Bungalow Camps.

Myriad lakes make Ontario an aquatic paradise

ORANGE, cerise and yellow embers smoulder at the base of the pale green sky; giant pines and red granite islands soften in the purple dusk; and cool night breezes take the sting of the sun out of your face. The rhythmic drip and swish of the guide's paddle; the merry rattle of the ripples under the bow of the canoe. Under the foredeck a mess of bass such as will inspire much "arm stretching" on winter evenings. And that fifteen pound muskie—whew, what a battle! Hooked on a six ounce rod while casting. Fought you, like the great warrior he is, for fully half an hour. Broke water four times—once to stand on his tail and shake the flashing copper spoons in his gills like a terrier shaking a rat. . . Wood smoke tingles pleasantly in your nostrils. Half a mile ahead in the clearing the tents are flushed by the glow of the camp-fire. The frogs begin their nightly organ recital; the little green chaps piping a high tremolo to the booming bass of the big marums; the piccolo of the whip-poor-will and the reeds of the cricket supply the air. Something breaks the shadowy waters off to the left, a loon chuckles with you and there is a deep and binding content in your heart.

Of course, "going native" is by no means the sole delight of this wonderland. For you, who are feverishly striving to reduce that handicap, there is golf—and such golf! And Lake of the Woods, Muskoka, Pointe au Baril, Kawartha, the Rideau and the resorts along Lakes Ontario and Erie cater to sophisticated and naive alike: aquaplaning, beach dinners, dancing, bathing, moonlight flotillas, flirtations —a kaleidoscope of fun to suit the tastes of the devotee of the dinner jacket or the lad who scorns anything more elaborate than his old khaki trousers and sweater.

Or, if you want to "hit the trail," to lose yourself in that sanctuary of the soul, the remote, unspoiled wooded waters where bass, 'lunge and trout are not as yet man-wise, the French, Nipigon, and Severn Rivers, Lake Nipissing and the hinterland of Algoma and Temiskaming offer you unexcelled sport amid the Forest Primeval.

Such is the lure of Ontario. Cradled in its forests are thousands of lakes and rivers that teem with fish and game, far more than enough to satisfy the most avid sportsman. The Canadian Pacific Railway has brought the best of them within easy reach with its network of lines interlacing this vast paradise above the Great Lakes, and has, at various points, built its own Chalet-Bungalow Camps for your more perfect enjoyment of them. Each resort is a paradise of health and recreation for the kiddies.

To more than seventy-five million people these Happy Hunting Grounds are but little more than an overnight journey away by Canadian Pacific, with Toronto as the gateway.

Printed in Canada, 1932

Toronto skyline, showing the Royal York Hotel

Beautiful Cities

Toronto, the "Queen City," so-named for the beauty of its tree-girt boulevards, its gracious residences and delightful parks, is situated on an island-sheltered bay in the north-western corner of Lake Ontario. All main lines from Chicago, Detroit, Buffalo, Ottawa and Montreal converge upon this natural jumping-off spot for the Resorts in Ontario.

Notwithstanding its proximity to these primitive beauty spots, Toronto is a vast cosmopolitan city with a population of nearly three-quarters of a million. No city in Canada has a more enviable record in industrial, artistic and educational achievement. In Queen's Park is the famous University of Toronto, which draws its 20,000 students from all over the world.

To the Ontario Parliament Buildings, also in Queen's Park, is but a few moments' walk. Or perhaps, you would view the city with its great stores and exclusive shops from the 300-foot clock tower of the City Hall down town. Just below you, along the entire city waterfront stretches a marvellous boulevard all the way from Sunnyside, that mecca of summer gaiety: canoeing and bathing inside the breakwaters—or swimming in the palatial outdoor pool—yachting beyond the breakwater, and a summer carnival in full swing up the beach.



Spanish Suite—Royal York Hotel

Following the boulevard into the city you will pass through the beautiful grounds of the Canadian National Exhibition, the largest annual fair in the world. Its mammoth Coliseum is the scene of the Royal Winter Fair as well as great military tournaments and sporting events.

Perhaps your fancy strays sportwards. International League baseball, upwards of thirty fine golf courses, lacrosse, polo, tennis, soccer, badminton and hockey are at your command.

Or if you seek the art galleries, the great libraries, museums or theatres, the Information Bureau at the Royal York Hotel will give you courteous and accurate information.

The Royal York This palatial Canadian Pacific Hotel, the centre of Toronto's social life, is connected with the Union Station by subway. It is the largest hotel in the British Empire,

one of its features being the huge convention facilities. Despite its enormity, the Royal York preserves that atmosphere of comfort and restful charm so characteristic of all Canadian Pacific Hotels. A fine golf course is operated by the Royal York Hotel Golf Club for the guests' convenience.

Hamilton Between Toronto and Buffalo, on the extreme western bay of Lake Ontario, situated in the heart of that wonderful garden, the Niagara fruit belt, and with its background of green mountains, is Hamilton. McMaster University is outstanding amongst its educational institutions.

At Hamilton Beach aquatic sports of every variety flourish, and several fine golf courses are within easy reach of the city. Or, if you are historically minded, Stoney Creek Battlefield is worthy of a visit.

Niagara Falls If you would see the great cataract at Niagara, you may sail there or take the Toronto, Hamilton and Buffalo Railway through the beauteous Niagara peninsula. And if you have the rare fortune to pass through its endless reaches of orchards at blossom time a vista of overwhelming loveliness awaits you. The Falls itself! Mere words can never describe the majesty of that terrific sweep of water that thunders down from Lake Erie and roars along the Great Gorge.

Ottawa Capital of the Dominion of Canada, Ottawa is easily accessible by Canadian Pacific main lines from Montreal or Toronto. Here an entirely different spectacle may attend you. The opening of the Federal Parliament is a glittering function, carried out with all the pomp and circumstance of Westminster on a smaller scale.

Majestically enthroned upon a high bluff looking across the Ottawa River to the Laurentian Mountains, the stately Gothic buildings of the Houses of Parliament are a worthy setting for Canadian Government. And out of them rises the beautiful Peace Tower, containing the world's largest carillon.

In Ottawa is situated Rideau Hall, the official residence of the Governor-General. It is the centre of the city's brilliant social life. Other points of interest include the War Memorial Chapel, the Royal Mint, the Victoria Museum, the enormous pulp and paper industries in Lower Town. Miles upon miles of beautiful driveways and parks abound, while to the north of the city are the excellent Pontiac and Gatineau fishing districts.

Gore Park, Hamilton

Parliament Buildings, Ottawa

Niagara Falls

Bala, gateway to the Muskokas

Muskoka & Severn River

FROM golf in spotless linens on the beautiful course of the fashionable Royal Muskoka Hotel to sleeping under the stars on a bed of moss, dreaming of tomorrow's battle with a four-pound bass, is a far cry. Yet it is all here in Muskoka. Here, incidentally, the hay-fever victim may breathe freely. For the cool, invigorating, pine-scented breezes of Muskoka offer him immunity.

Four hours from Toronto by Canadian Pacific to Bala and this magic country is at your feet. Bala, itself a delightful resort with a tricky 9-hole golf course, is situated on the western shore of Lake Muskoka at the mouth of the Muskoka River, and is a convenient outfitting post for the angler and camper. Or you can step out of your train onto the wharf where a comfortable steamer of the Muskoka Lakes Navigation Co. waits to ferry you over the twenty-one mile expanse of Lake Muskoka and beyond.

If you are going to Bracebridge or on into Lakes Rosseau and Joseph, you will change steamers at Beaumaris.

Port Sandfield stands at the junction of Lakes Rosseau and Joseph. The latter, a yachtman's paradise, is famed for its eighteen miles of clear open reaches. But there are many calm stretches of water in lee of the islands. At the northern extremity of Little Lake St. Joseph, Muskoka Natural Park, a beautiful sloping woodland and plateau, is a favourite picnic resort.

There need be no jaded moments in the Muskoka Lakes, what with bathing, sailing, canoeing, motor-boating, tennis, steamer excursions and dancing in fine pavilions to excellent music. Of golf, there are seven courses in play: Beaumaris, Rosseau and Windermere consisting of 18 holes, and Royal Muskoka, Elgin House, Monteith House and Judhaven of 9 holes. The fishing in the lakes shows yearly improvement owing to successful restocking.

One hundred miles in a single day is the lovely cruise now available on the spacious steamers of the Muskoka Lakes Navigation Co. Lakes Rosseau and Joseph, Mirror Lake and Muskoka National Park are visited.

Wigwassan Lodge, a unique holiday resort, is situated in a beautiful natural park on Tobin's Island with three miles of waterfront. This summer centre of Canadian Chautauqua offers a programme of lectures, music and dramatics that is an annual delight to people of culture from all over the continent, including many well-known Canadian poets and authors. Recreation facilities and accommodation are comparable with the best in the Muskoka region. Apply Canadian Chautauqua Limited, Wigwassan, P.O., Ont.

The Severn River One hundred and eight miles north of Toronto by Canadian Pacific lies Severn Falls Station, the gateway to the Severn River, that haven of incomparable bass and pickerel fishing. Lost Channel in the Severn is a favourite haunt of the exacting angler. And by canoe or launch to Gloucester Pool and the Lower Georgian Bay resorts is a picturesque fishing trip.

Hotel accommodation in the Severn River district is good and includes the Severn Grotto (Mr. A. J. McAlpine) and the Hotel Waubic, prettily situated up river about a mile from the station. Free camping sites are also available.

Severn Lodge, one of the attractive and well-equipped camps on the Severn, is situated at Lynch's Portage.

Detailed information regarding the Severn district may be had from the Chamber of Commerce, Severn Falls, Ont., or the Trent Waterway-Iroquois Trail Association, Peterboro, Ont.

Royal Muskoka Golf Course

Kawartha & Orillia

"BRIGHT waters and happy lands." All that significant meaning have the Indians packed into their word "Kawartha." The very names of the lakes are music in the ears of holiday seekers—Rice, Katchewanookna, Clear, Stony, Lovesick, Deer Bay, Chemong, Buckhorn, Sandy, Bald, Pigeon, Balsam, Cameron, Sturgeon, Scugog—a chain of lakes 150 miles in length. It is possible, in fact, to traverse the province from Lake Ontario to Georgian Bay by means of these beautiful waterways.

Bobcaygeon, in the heart of this region, is reached by branch line from Burketon Jct., on the Canadian Pacific main line from Toronto to Montreal via Peterboro.

West of Bobcaygeon lies Sturgeon Lake, a beauty spot frequented by the people of Lindsay, itself an ideal resort. East of Bobcaygeon lies Pigeon Lake with its picturesque islands and summer homes. Through Gannon's Narrows into Buckhorn Lake and the popular hotels at Hall's Bridge and Oak Orchard are headquarters for 'lunge and bass fishing.

Peterboro The eastern gateway to the Kawartha chain is Peterboro on the main line of the Canadian Pacific from Toronto to Montreal. It boasts the highest hydraulic lift lock of its type in the world and has a picturesque 18 hole golf course, excellent hotels and fully stocked outfitters.

During the summer months a motor bus service operates from the Canadian Pacific station to Lakefield and McCracken's Landing, connecting at the latter point with rapid launch service to Kawartha Park, Burleigh Falls, Juniper Island, Mount Julian, Viamede, Glenwood and Crow's Landing, all resorts with good accommodation on Clear and Stony Lakes.

Clear Lake boasts a popular resort, with a splendid hotel, at South Beach near Young's Point. And Kawartha Park is the Lake's largest cottage settlement. Shallow sandy beaches make the bathing extremely safe.

Black bass and 'lunge provide good sport around the Stony Lake resorts. On Lovesick Lake, not far from Stony Lake, is situated the Burleigh Falls Fishing Club, Inc., open to the public. There are numerous other resorts of this type in the Kawartha Lakes District, notably Beachwood, on Deer Bay, and Buckhorn Lodge on Buckhorn Lake, with guides and boats available.

About twelve miles by good highway below Peterboro lies Rice Lake whose immense beds of wild rice make for excellent duck shooting. 'Lunge and bass are also plentiful.

Chemong Lake, a popular resort north of Peterboro is reached by six miles of good motor road.

The Chamber of Commerce or the Trent Waterway-Iroquois Trail Association at Peterboro, Ont., will furnish detailed information regarding the Kawartha region.

Orillia Two large lakes make Orillia an ideal centre for summer holidays and here there is a 52-acre Tourist Camp. Lakes Couchiching and Simcoe offer in all more than 40 miles of inland waters and the steamer *Couchiching* makes daily trips on the lakes during July and August. Pickerel, bass, and 'lunge keep the angler's hands full. Apply to the Secretary of the Board of Trade, Orillia, Ont., for information.

Tweed and the Trent On the main line of the Canadian Pacific between Montreal and Toronto via Peterboro lie Havelock and Tweed, where some of the finest 'lunge, bass, and pickerel fishing obtain, as well as good duck shooting. Write the Secretary of the Board of Trade, Tweed, Ont., or the Trent River Game and Fisheries Protective Assn., Havelock.

Yachting is popular in Ontario's Resorts

Lake Ontario Sea Shore

ONE hundred and eighty miles of inland seashore. That is Lake Ontario's gift to the holiday maker, equally alluring as an escape to secluded farm house and cottage, or the more hilarious fun-making in gay summer colonies.

Port Hope, picturesquely situated where the Ganaska River flows into Lake Ontario, has fine bathing beaches and, in a lovely pine grove, camping quarters. Overlooking the lake is a sporty 9-hole golf course. Port Hope is the home of the Summer School of Ontario College of Art and Trinity College School. And it is but ten miles to Bewdley on Rice Lake.

At Cobourg beautiful summer villas are set on the lake. Visitors may find accommodation in the one summer and three commercial hotels, and in boarding houses, or in the cottages of nearby colonies on Rice Lake—Gore's Landing and Harwood being quite popular. Victoria Park has a fine bathing beach with Tourist Camp adjacent. Besides bowling greens and tennis courts, Cobourg has a pretty 9-hole golf course. For information regarding hotel accommodation, apply to the Secretary of the Board of Trade.

Brighton is a pretty little rural town two miles from the shore of Lake Ontario, with an excellent hotel. Presqu'Isle Point, six and a half miles away, lies like a finger five miles long stretching into Lake Ontario. On Presqu'Isle Bay is a row of cottages for rent, a summer hotel, dancing pavilion, tennis courts and golf course.

Where the Trent River empties into the Bay of Quinte, stands Trenton, starting point for the cruise through the Great Trent Waterway to Georgian Bay. Here are attractive hotels and boarding houses as well as good accommodation on adjacent farms, a good bathing beach, golf course and camping place. The Bay provides bass, 'lunge, and other varieties of game fish. For fuller information write the Trent Waterway-Iroquois Trail Association, Peterboro, Ont.

Belleville, situated where the Moira flows into the Bay of Quinte, is noted as a yachting centre, the International Yacht Races being held there. There is also good fishing. The city offers all aquatic sports and has two golf courses and tourist camps. Around the Bay are cottages for rent, while boarding houses are found in the city and surrounding country. The Chamber of Commerce will answer all enquiries.



On an Ontario beach

On and off the Rideau

THOSE delightful lakes adjacent to the Rideau Canal have become familiarly known as the Rideau Lakes. While the canal lies through river, lake and lock from Ottawa to Kingston, most of these lovely waterways lie within a triangle, the base of which is a line drawn from Sharbot Lake through Perth to Smiths Falls, the apex being Kingston.

Smiths Falls is 210 miles east of Toronto. From the town good roads radiate, while twice a week a comfortable little steamer calls and, after following the Rideau River for ten miles or so, enters Lake Rideau—a beautiful stretch of water more than twenty miles long. On its shores are Rideau Ferry and Portland, with hotels and boarding-houses. Beyond Upper Rideau and Newboro, Chaffey's Locks is becoming popular. In Rideau and surrounding lakes, salmon trout, pike and black bass are plentiful. Full information may be obtained from the Board of Trade.

Perth is a pretty little town whose churches, public buildings and beautiful homes are built of native pink-tinted Perth stone. It boasts a sporty 9-hole golf course. Northwest are Dalhousie and Bennett Lakes; south are Otty, Black and Pike Lakes, all offering bass and pickerel. Silver Lake to the west harbours salmon trout. Southwest, Christie Lake containing thirty-seven lovely little islands, is becoming a popular resort. For information write the Secretary of the Board of Trade, Perth, Ont.

In Sharbot Lake and its companions —Clear and White — bass, pike, pickerel and salmon trout are plentiful. North are the famous fishing waters of Cross Lake; south, Crow and Bob's, equally popular with hunter and angler. At Sharbot Lake are a commercial hotel and a comfortable inn.

Kingston, that fine old city of grey stone, is known as the Limestone City. Here are the beautiful stone buildings of Queen's University and the Royal Military College. The Chamber of Commerce will supply information regarding Kingston and the surrounding lakes, particularly referring to accommodation, fishing, and hunting in the Rideau Lake district.

Where the first of those remarkable "Thousand Islands" thrusts its granite nose above the St. Lawrence, lies Brockville. This beautiful city has a famous rowing club, tennis and golf clubs, the latter offering the usual courtesies. Luxurious motorboats offer 4½-hour cruises twice daily through the Thousand Islands.

Fishing in this part of the St. Lawrence is especially good, maskinonge up to 45 pounds having been taken. Northwest of Brockville, Charleston Lake offers bass, pike, salmon and pickerel and on its shores are a summer hotel and cottages. The Chamber of Commerce will furnish information.



Along the Rideau

Erie, Huron & Georgian Bay



After the Battle

TWO of the most popular resorts on Lake Erie — Port Dover and Port Stanley—might have been transported by magic carpet from the Atlantic seaboard what with their piers and vast sandy beaches.

At Port Dover this illusion is enhanced when the fishing fleet arrives attended by flights of wheeling gulls. You may reach Port Dover by electric railway from Galt. Fishing, tennis, dancing and golf at the Simcoe Golf Club seven miles away are the attractions. Hotels, boarding houses and cottages provide ample accommodation and there is also a large Tourist Camp. Full information may be secured from the Board of Trade, Port Dover, Ont.

Port Stanley has two approaches: by electric railway from London or daily steamer service from Cleveland. A board walk, miniature golf club, dancing pavilion, bathing houses, cottages and a road all find room on the beach at one point between the lake and the great bluffs. Horseback riding, an 18-hole golf course and good fishing are among the many attractions.

Preston, three miles north of Galt, owes its fame to its springs of mineral water, which are of the sulphated-sulphuretted-alkaline-saline type, and in many respects resemble the famous hot springs of Teplitz in Austria. In addition there is a fine outdoor swimming pool. The Waterloo Country Club is only a mile away and horseback riding and tennis are immediately at hand. Puslinch Lake, a lovely spot for bathing, is also within easy reach. The lake offers good fishing for bass and perch. The Board of Trade will answer all enquiries.

Goderich, on the east shore of Lake Huron, is reached by Canadian Pacific from Hamilton and Toronto. The town, built on the terraced bluffs overlooking the broad expanse of Lake Huron, is famous for its mineral water. There are splendid beaches, and two and a half miles away, where the Maitland River wends its way among great bluffs to Lake Huron, is Menesetung Park with attractive cottages, a summer hotel and picnic grounds. The lake contains lake trout, perch, bass and some sturgeon. Half a mile from the town is a 9-hole golf course.

Owen Sound Situated at the southern corner of Georgian Bay, Owen Sound is a city of commercial importance. It is one of the terminal ports of the Canadian Pacific Great Lakes Steamships and its docks are always thronged with pleasure boats. The Harrison Park fish hatcheries keep the Sydenham River well stocked with speckled trout. Of the two golf clubs near the city, one is especially devoted to cottagers, campers and summer residents from out-of-town.

Owen Sound is the key to the Bruce Peninsula, seventy-five miles of lake-strewn woodlands where game and fish abound. This country affords generous catches of trout, perch, pike, pickerel, bass and 'lunge. The Board of Trade, Owen Sound, Ont., will supply fuller information.

An intriguing cruise is offered by the steamer *Midland City* through the beautiful Thirty Thousand Islands in Georgian Bay. The steamer makes a round trip from Midland to Parry Sound. Midland is attractive to the holiday-maker as headquarters for the fishing nearby. There is also a 9-hole golf course.

Midway between Port McNicoll and Midland is the Martyrs' Shrine which attracts pilgrims annually from all parts of the continent.

Parry Sound One hundred and fifty-four miles north of Toronto, on the Canadian Pacific is Parry Sound, overlooking the Thirty Thousand Islands of Georgian Bay. Here rock ledges yield a harvest of small-mouth black bass, lake trout, 'lunge and pickerel. There is a 9-hole golf course on the edge of Portage Lake. Interesting trips may be taken by launch, steamer, or canoe. It is but a short run to the popular hotel at Pleasant Point and there are cottages a little further afield at Sans Souci, Copperhead, Go Home Bay, Whalen's, Minnicog or Honey Harbour.

One of the most beautiful of the adjacent lakes is Crane, famous for its 'lunge—55 miles of intriguing bays and inlets. Near Crane are other lakes offering bass and pickerel. Arrangements must be made in advance with the hotel proprietor to meet trains at Black Road station, nine miles south of Parry Sound.

Seven miles to the east of Parry Sound lies Otter Lake where salmon trout, bass and pickerel are plentiful. Motors from the hotel will meet visitors by appointment at Dockmere.

A mile north of Parry Sound lies Mill Lake where bass, pickerel, pike and an occasional musky are found. Accommodation is good and there is a Tourist Camp site and cabins here. Apply to the Parry Sound Board of Trade for further particulars.

Almost due east from Georgian Bay, 25 miles south of French River, lies the Magnetawan River, a fishing challenge *par excellence*. Indian guides are procurable, and outfits and canoes may be obtained from Graves, Bigwood and Co., at Byng Inlet, the gateway to this region. Located on the Toronto-Sudbury line of the Canadian Pacific, Byng Inlet offers modest accommodation. Similar lodging may be obtained at Ahmic, Cecebe Lake and Magnetawan, all situated along the famous river.

Centrally situated in the wild and beautiful Ka-Wig-A-Mog Lake region, between the Magnetawan and French Rivers, is Ka-Wig-A-Mog Lodge, a famous fishing and hunting camp. Pakesley, 206 miles north of Toronto is the entry station.



Why caption this?

Good fishing close by fine hotels Armstrong Roberts

Pointe au Baril

POINTE AU BARIL, lying 180 miles north of Toronto, is very accessible by direct routes. On week days during the summer months, special sleeping car service is maintained between Toronto and "the Pointe," leaving the former in the evening and reaching the latter early next morning. Here the "sleeper" is set aside so that you may rise at a reasonable hour and if necessary catch the first boat to the islands.

One of "the Pointe's" chief attractions is its climate. Here you breathe deeply and gratefully of the invigorating breezes that sweep down the vast expanse of Georgian Bay, catching the incense of pine from the islands as well as the clean warmth of sun-heated granite—joyful relief for the hay-fever victim. In the lee of the islands, the water is pleasantly warm for bathing; and there are many bays in this rocky region with splendid sandy beaches.

Seldom have bass, 'lunge, pickerel and wall-eyed pike persisted so tenaciously in such close proximity to fine hotels and well-populated islands. Moreover, the clear cold waters keep them as "gamey" as could be desired. And this excellent fishing is to be had with all the delights of the summer colony and the comforts of home.

Boats of all types and guides are available and the hotel accommodation is first-class. The latter include the Ojibway, located on a forty-two acre pine-covered island, and the Skerryvore, on two hundred acres of well-wooded mainland adjoining the fishing waters of Maskinonge Bay, while in Pointe au Baril village is the New Bellevue House, smaller, but with all conveniences.



At the Ojibway

Both the Ojibway and Skerryvore have secluded cottages, occupants enjoying the hotel dining-room and privileges. The Ojibway has tennis courts, a putting green, bathing beach, and gift shop, while the Skerryvore has shady woodland walks, sheltered channels for canoeing and beautiful bathing beaches. Dancing is provided regularly at both hotels.

A fascinating trip, offering good fishing, may be arranged through the country back of Pointe au Baril. This cruise is up the Shawanaga River through Five Mile, Black Oak, Partridge, Trout, Ox, Big Wilson, Little Wilson and Six Mile Lakes, where Naiscoot Station is reached. Continuing through Cranberry, Twin, One Tree, Unknown, Clear, Deep Bay and Miners lakes, and down the Magnetawan River one arrives out at Byng Inlet. For further information write A. O. Seymour, General Tourist Agent, Canadian Pacific. Montreal.

French River Chalet-Bungalow Camp

PERCHED on a cliff overlooking a broad river that sweeps down between grey blue rocky walls is a group of artistic bungalow cottages. This lordly stream in the forest is the French River—noted alike for its swarming game-fish, its scenic beauty and its interesting history. The group of cottages is French River Chalet-Bungalow Camp.

Fishing and golf are the major activities at the camp—and such fishing and such golf! Fishing? The vicinity of the camp is an angler's paradise. In eddy and backwater, in the shadow of huge boulders that block the channel, lurk wily old "muskies," great northern pike, large and small-mouth bass, pickerel and other game-fish. Fighting gamesters are these, worthy foe for the best of anglers.

And as for the golf. Mr. E. F. Seagram of Waterloo, Ont., extends the courtesy of his own lovely 9-hole course to camp guests at a nominal fee. You don't take a car. You pack your clubs in a canoe or take an outboard motor boat or the camp launch and go ashore at the first tee. And if you are neither a fisherman nor a golfer; if you neither canoe nor swim nor play tennis, there is the quiet and rest of nature to banish the cares of city life.

French River station is on the Canadian Pacific Railway, 215 miles north of Toronto, 60 miles north of Parry Sound, and 45 miles south of Sudbury. The Chalet-Bungalow Camp, within 200 yards of the station, commands a magnificent view of the French River.

An outlying sub-camp is situated at Pine Rapids, at the head of Eighteen Mile Island, in the heart of the best

A French River Fighter

fishing waters of the upper French River, where guests have the option of spending part of their stay.

Let us say quickly that a Chalet-Bungalow Camp has nothing at all to do with tents. It is like living in one's private house, without the bother of meals or servants yet with all the conveniences of civilized existence—and the added pleasure of friendly companionship. Each little bungalow is self-contained and cosily furnished; some have two rooms, some one. Screened porches and deep wicker chairs make it easy for you to live the veranda life; illumination is electric light, not candles, and maid service relieves you of all work.

The snug little cottages are built of British Columbia fir. The interior equipment consists of single Simmons beds, dressing table, washstand, a little stove—should weather prove chilly—several chairs and a fine large clothes closet. The floors are hardwood. Cheery cretonnes give an added note of gaiety to the cabins.

Toilet and bath buildings are centralized, containing baths and showers, and there is always abundant hot water. The camp has its own ice houses, pumping and electric light plants.

For meals, you seek the club-house with its spacious dining and recreation rooms. Afterwards the comfortable wicker chairs about the great stone fireplace of the lounge-room satisfy all longings. The dining-room opens onto a wide screened veranda, where rocking-chairs and bridge-tables suggest the quiet rubber between more strenuous pursuits. From the veranda, winding paths lead away to the bungalows, the dock, the station, and the tennis court. In the evening, the receation room, equipped with piano, radio and gramophone, is in popular demand for dancing.

The best proof of the camp's success is the fact that approximately one-half of its business is repeat business, the same guests—and their friends—returning year after year.

For further information, write the manager, French River Chalet-Bungalow Camp, Asinka, Ont., or Hotel Dept., Canadian Pacific, Montreal.

Up the Wolseley River at Trout Lake, the fishermen will find salmon trout, 'lunge and bass, the latter being exceptionally good. Trout Lake Camp, and Edna Mayer's Summer Resort and Hunting Camp offer good accommodation and excellent sport.

The Main Chalet overlooking French River

Lake Nipissing,
Temagami & Mississauga River

North Bay, on Lake Nipissing, is in the centre of that unrivalled sporting country of pine, rock and clear cold water that comprises the district around the lake. With a population of 15,000 people, it has a splendid harbor and miles of sandy beach fringing the lake. A modern city in every way, with excellent hotel accommodation, golf course, tourist camp and many stores where all equipment may be obtained before starting out into the North Country, North Bay itself offers many opportunities to the summer vacationist. Daily excursion boats thread their way through Lake Nipissing's myriad islands.

Sturgeon Falls and Rutter are important towns on Lake Nipissing and may be used as detraining points for the resorts on the lake. Camps on Lake Nipissing offering excellent fishing for bass, pike, pickerel and maskinonge include Memquisit Lodge, Samoset Camp, Kervin Bros. Camp, Pedneault's Camp and Tomahawk Lodge, while Kervin Bros. also operate a novel houseboat excursion to the fishing grounds.

Information regarding the type of accommodation available at these camps and camps further afield may be obtained from the Board of Trade at North Bay or Sturgeon Falls.

Trout Lake Three miles above North Bay lies Trout Lake, a beautiful body of water, twelve miles long and from two to four miles wide. Mile after mile of pretty cottages extend along its shores. Six miles across the lake, reached by motor boat, is Camp Champlain. Trout Lake is a part of the Champlain Canoe Trail so that motorboats or canoes have access to the Ottawa River or Georgian Bay. While fishing in Trout Lake is mostly for bass, wall-eyed and great northern pike are to be found, and good trout territory may be reached with a guide in one day's canoe trip.

The Temagami Forest Reserve, that unalloyed joy of hunter and angler, covers 3,750,000 acres of forest lakeland. The principal lake, Temagami, covers 100 square miles and in its nine long arms, that span the Reserve, are more than 1,600 lovely pine-clad islands. This alluring spot for summer outing or fall hunting excursion is reached by Canadian Pacific to North Bay, thence by Temiskaming and Northern Ontario Railway.

There are many hotels, boarding houses and camps available with excellent beaches. Complete equipment and guides are obtainable from the Temagami Outfitting Company, Ltd., which operates the Ronnoco Hotel, and H. S. Lloyd, at Temagami Station; the Hudson's Bay Post on Bear Island, or at Rabbitt Chute Camp.



The end of the struggle

Lake Penage In the heart of that rocky mineral country, about twenty miles north of Lake Huron, lies Lake Penage. The Red Man called it "Crooked Water" from its innumerable peninsulas and the five hundred islands that make it such a labyrinth.

Whitefish, West River and Willisville on the Canadian Pacific are the chief gateways to the region, although Whitefish is the most convenient. Here equipment may be obtained, and the five-mile drive to Vermilion River arranged for, beyond which a lumber-road leads four miles farther to Lake Penage. If planning a canoe cruise through this district, start at Sudbury, where guides, canoes and outfits can be furnished by the Sudbury Boat & Canoe Company.

Seven miles by motor road from Sudbury lies Long Lake whence by canoe through stream and lake, Lake Penage is reached where wall-eyes and sporting bass abound. Camps on Lake Penage include Sheehan's Camp, Bonnieview and Mountain Cove Camp.

Curiously shaped like a letter "H", Lake Tyson is one of the most popular of the Penage group. In the cross channel are over one hundred islands, each an ideal camping site, with bass, lake trout and pike most plentiful. Tyson is but a day's trip from any camp on Lake Penage.

Or take the Canadian Pacific from Sudbury to the station of Fox Lake, West River and Willisville, any one of which are ports of entry to the Fox Lake district, famous for fish and game.

Another angler's paradise, the Bay of Islands, is exactly what its name portends. At McGregor Bay and Birch Island motorboats meet every train; and here in the cool clear waters of Georgian Bay, bass and pickerel are to be found.

Little Current The gateway to the Grand Manitoulin Island is Little Current. The Island extends over 100 miles in length, and includes in its area one hundred lakes and a variety of scenery from barren rocks and virgin forests to cultivated fields. The waters on Manitoulin abound in fish. Located ten miles northwest of

Little Current is LaCloche View Bungalow Camp. Enquiries for detailed information regarding camps at MacGregor Bay, Willisville, Whitefish Falls and Manitoulin Island should be addressed to the Secretary, Board of Trade, Little Current, Ont.

Webbwood, west of Sudbury on the Soo Branch, lies in a superb lake district of practically unfished waters, and Cutler Lake, 12 miles south, abounds in black bass. There is a well-equipped hunting and fishing camp situated on the heavily timbered land that separates Cutler from Maple Lake.

The Mississauga River This name is magic to sporting writers and artists for its impressive grandeur, its highly prized speckled trout as well as its lake trout, bass, 'lunge and pike. The astounding variety of beauty in these waters ranges from the serenity of the lake, to the magnificent spray-sheeted falls of Aubrey Gorge which are higher than Niagara.

Full information on canoe trips in these waters may be obtained from the Board of Trade, Thessalon, Ont., and by application for a special bulletin to the General Tourist Agent, Canadian Pacific Railway, Montreal, P.Q.

Basswood Lake, a few miles north of Thessalon, is one of the finest lakes in the district for trout and bass. On the lake there is a new camp.



McGregor Bay, Manitoulin Island



On the Mississauga

The "Soo" Country

Desbarats is full of Indian lore and legend, and from Kensington Point, four miles away, may be seen the island on which Longfellow lived when he wrote his "Song of Hiawatha." At this point Lake Huron is dotted with islands, high and woody. Across the water lies Campement d'Ours Island, and on it one straight road leads to the top of a hill, from which beautiful St. Joseph's Island may be seen, green and inviting, on the other side. On Kensington Point, Range Lights, and on the islands are many beautiful homes—for Desbarats has been the summer home of many distinguished people for a number of years.

Fishing near the shore and around the islands is good, pickerel, herring and pike being caught by rod and line, while the Indians still capture the sturgeon as Hiawatha did with net and spear.

Sault Ste. Marie From Sault Ste. Marie innumerable trips may be taken after the many historical points of interest in the city have been visited. Silver Creek, with its beautiful falls, and the Agawa are never-to-be-forgotten points of beauty, while many good fishing lakes and rivers may be reached by train and motor car. By canoe there are delightful trips through inland lake and silvered stream, lasting from a few days to several weeks, with a wide choice of lakes to choose from, famous for bass, pike or trout. In Sault Ste. Marie all equipment may be obtained before starting on tour or cruise, and information will be supplied upon application to the Board of Trade, Sault Ste. Marie, Ontario.

About seventy miles west of Sudbury is Metagama, an attractive hunting, fishing and camping district that is deservedly popular with lovers of the outdoors, who like to get away by themselves into the bush. Here Mr. M. U. Bates operates 15 log-cabin camps.



Children, too, enjoy the Great Lakes Trip

The Great Lakes

"SOME day," you tell yourself, "I'll take an ocean voyage." But did you ever stop to think that just next door to you is an inland ocean where, for two glorious days aboard a Canadian Pacific ship, you can enjoy your long-dreamed-of voyage? Likely you never did; or long before this you would have taken this most delightful of cruises across Huron's blue waters, through the lovely St. Mary's River, and away over the broad expanse of Lake Superior, the largest body of fresh water in the world.

Whether you take it as a trip by itself, or as a break in your rail journey across the continent, this voyage between Port McNicoll and Head o' the Lakes is one you will always remember. You are in a region of beauty and romance—the romance of emplorer and missionary, of Champlain and Nicolet and that devoted Jesuit, Father Marquette.

The great white ships of the Canadian Pacific speed along with all the swift grace of the gulls that circle and dip at the mast-heads. A bright sun gilds the edges of gently rolling waves, and fresh winds from the north blow across the spacious decks, bringing ease to fagged brains and weary bodies. The perfection of Canadian Pacific service adds a last pleasing touch to the meals, the comfort of the staterooms and the social affairs on deck and below. During the summer months there are three westward sailings a week, two from Port McNicoll and one from Owen Sound. There are the same number of eastward sailings from Fort William and Port Arthur.

S. S. Keewatin leaving the Locks

The Canadian Pacific Great Lakes passenger fleet consists of the *Assiniboia*, *Keewatin* and *Manitoba*. Built on the Clyde, the *Assiniboia* and the *Keewatin* are very much like ocean liners and each accommodates 300 passengers. Their gross tonnage is 3,880 and their principal dimensions—length, 350 feet; breadth, 43 feet 8 inches; depth 26 feet 9 inches. With their spacious decks, finely appointed public rooms and their large airy cabins, the *Keewatin* and *Assiniboia* can challenge comparison even with the most luxurious ocean vessels.

From Port McNicoll or Owen Sound, the route lies across Lake Huron. Second largest of the Great Lakes, Lake Huron is 207 miles long and 101 miles wide, with an area of 23,200 square miles. On the east is Georgian Bay with its thirty thousand islands.

Over Lake Huron, through St. Mary's River and the ship reaches Sault Ste. Marie, half way point of our journey. The great Soo Canals are of absorbing interest. Here the waters from Lake Superior pour down into St. Mary's River on its way into Huron. The drop in elevation from Superior to Huron is at times no less than 21 feet and the water hurls itself through the river channel in a series of rapids, long and dangerous. To overcome them, two canals have been built, one on Canadian and the other on

United States territory. The canals are international, ships of either nation using them indiscriminately.

Through the locks, bounded on either side by beautiful gardens maintained by the Dominion Parks Commission, and the ship enters Lake Superior, the Queen of Waters.

Across the ship's bows cut innumerable small water-craft. Great, ungainly freighters steam past, the Marthas of the Great Lakes. Some of them are as long as 600 feet, and it is said that the entire fleet of them can transport 8,000,000 bushels of wheat at a time.

Soon land disappears, for Lake Superior is the largest body of fresh water in the world. Gitchee Gummee—"Big Sea-Water" as Hiawatha called it—stretches in a wide crescent from Sault Ste. Marie to Duluth, a length of 354 miles, a breadth of 162 miles with an area of 31,800 square miles. It drains an area of 80,000 square miles and is the source of the St. Lawrence. The morning after leaving the Soo, the ship reaches the Twin Cities at the Head of the Lakes, Port Arthur and Fort William and our two day journey across the Great Lakes is over.

The Twin Cities Built side by side, the Twin Cities are nevertheless two separate cities and form the spout through which the huge grain crops of Western Canada pour out every year. Fort William is the point of contact for the Eastern and Western Lines of the Canadian Pacific Railway and naturally wheat is the greatest factor in its industrial life. Here and at Port Arthur are the terminal elevators and to these vast containers the wheat which has been garnered into Western Canada's 3,000 elevators, inspected, graded and standardized, is shipped by rail. From these points we continue to our destination by rail or return by the route we have traversed.

The Twin Cities are also the portals to a comparatively unexplored territory of lake, stream, forest and mountain, alive with fish and game. Good roads radiate in all directions.

Clear days and cool nights prevail in this the centre of a continent, a safe retreat for the hay-fever victim. And the "Twins" are headquarters for the tourist seeking the outdoor Northland features of the Nipigon or Thunder Bay districts above which are 48,000 square miles of forested lakeland, an ideal playground for tourists, fisherman, hunter and health seeker.

A very attractive holiday retreat is the resort of 300 acres of virgin forest in the Chippewa Indian Reserve, established by the city of Fort William. A zoo, dancing pavilion, and tourist lodge are among its desirable features.

It's just like being at Sea

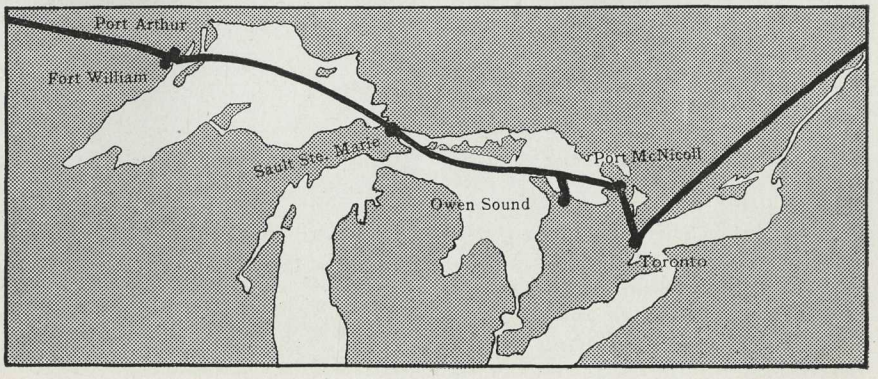

How and where you go



The "Nipigonian," one of the camp's palatial launches A.S.N. Photo

Nipigon River
Chalet-Bungalow Camp

IN the heart of the wildest country in all Canada, on resort renders more completely the comforts of civilization than Nipigon River Chalet-Bungalow Camp situated on Lake Helen, an expansion of the lower Nipigon River.

Detraining at the special camp station, which is one mile east of Nipigon Station, you reach the camp in a few minutes, where home awaits you in one of the delightful bungalows scattered about the Central Clubhouse which is used for meals and recreation. Single cabins for two, or double cabins for four or five, half hidden among the balsam and birches, are electrically lighted and made cozy with small heater for cool nights. All face the west and each has its own porch from which the glory of the Nipigon sunsets may be fully enjoyed. Bath houses with tubs, showers and a constant supply of hot water are just a few yards from the sleeping cabins.

The Land of the Nipigon is world renowned for its famous speckled brook trout fishing, the most productive territory for this sport being along the southern coast line of the islands that lie along the north shore of Lake Superior just south of Nipigon Bay at Squaw Harbor.

On St. Ignace, the largest of these Islands, there has been established a base for fishing parties who go to this territory for a few days' stay with guides and outfits which are supplied to guests by the camp management. The trip which covers thirty miles of the finest scenic inland waters on the continent is made in two hours in the fast motor cruiser *Nipigonian*. "Coasters," as speckled brook trout are called when caught in this area, range in weight up to seven pounds and are among the gamest fish obtainable. They rise readily to a fly. Rainbow and Lake Trout also abound in these waters.



Some of the cabins

Good fishing for brook trout is also obtainable within five minutes of the main camp. Pike and pickerel fishing may also be enjoyed nearby. The camp has available launches, skiffs, canoes and a limited supply of fishing tackle. Good bathing, tennis, ping pong and dancing make life at Camp very jolly.

Nipigon River Chalet - Bungalow Camp offers the finest of sport to fishermen, and an ideal place to spend a restful vacation for those who seek a comfortable, well appointed resort in the north country.

Fishing permits are obtainable at the camp and, since the Nipigon is under the special protection of the Provincial Government, a license fee of $10 per week is charged to visitors from outside Ontario.

Reservations should be made to the manager at the camp; or prior to the opening date, to the Hotel Dept., Canadian Pacific Railway, Montreal.

A.S.N. Photo

All the fish you wish

Lake Superior Shore

LITTLE known and seldom visited are a number of streams which find their source at or near the Height of Land and flow through densely wooded forests in a primitive country till they empty into Lake Superior. These streams present unusually appealing attractions to the sportsman who is willing to go a little farther afield and forego some of the comforts of a shorter though easier trip.

But the reward is more than worth while. You travel through practically virgin country, along streams which have seldom felt the thrust of a paddle. The fishing is exceptionally good. Speckled and rainbow trout will supply all the sport you wish. The district is also well-stocked with moose, deer and bear, and there is no reason for anyone leaving without securing a trophy of the hunt.

Among the many unfrequented spots of this locality which will delight the outdoor enthusiast are the Montreal River, Missanabie, the Steel, Prairie, Kama and Cypress Rivers.

The Montreal River A canoe trip of unusual interest, through country which has not yet been opened up, can be made by travelling south from a point 3 miles east of Chapleau through a string of lakes to the headwaters of the Montreal River, and down that stream to the Algoma Central Railway. Chapleau is 430 miles northwest of Toronto and 609 miles west of Montreal.

Up to the present very few sportsmen have taken this cruise; but fire rangers, Indians and others report that the route passes through a district of impressive beauty, and that the waters along the way are well stocked.

While it cannot be termed an extremely difficult trip, it presents just the required number of portages and rapids, through virtually unknown country, to appeal to the more adventurous type of outdoor enthusiast.

There are some 28 portages stretched over a distance of nearly 100 miles. While large, vicious Great Northern pike predominate in most of the lakes, lake trout are also taken.

For further information apply to A. O. Seymour, General Tourist Agent, Canadian Pacific Railway, Montreal.

Missanabie Located some 230 miles west of Sudbury on the Canadian Pacific main line, Missanabie is the entry-point to a country of wild and fascinating beauty, where some splendid canoe cruises can be made either north or south and capital trout fishing can be obtained. Amongst these cruises are: To Lake Superior via Dog Lake—a trip of over 100 miles and of about a week's duration, traversing Stoney River, Manitowik Lake, Pigeon River, White Fish Lake and Michipicoten River; to James Bay (Moose Factory)—a fine exploration and pleasure trip via Crooked Lake, Missinaibi Lake, Missinaibi River and Moose River. The length of this trip is nearly 400 miles, and it can be covered in about 14 days. For return trip there are alternative routes via either the Abitibi and Frederickhouse rivers, the Moose and Mattagama rivers, or the Albany, Kenogami and Nagagami rivers. Outfitting and guides for these trips can be arranged for through the Hudson's Bay Co., Missanabie, Ont., the company maintaining an excellent store well equipped with provisions.

A picturesque canoe trip involving about 175 miles of interesting travel can be made by "going in" at Jackfish (402 miles west of Sudbury) and following a chain of lakes to the headwaters of the Steel River, and then coming down this fascinating stream to Lake Superior, emerging at Jackfish. This trip is described in detail in a bulletin issued by the General Tourist Agent, Canadian Pacific Railway, Montreal.

Maude Lake in the Schreiber District

Devil's Gap
Chalet-Bungalow Camp

PICTURESQUELY located some three miles south of Kenora, in the heart of the great island lake resort region of Lake of the Woods, Devil's Gap Chalet-Bungalow Camp provides every convenience for the comfort of guests; one and two-room bungalows with electric lights, hot and cold running water and toilet facilities are available, also special de luxe bungalows with shower baths.

A screened veranda fronts each bungalow, where one may enjoy the companionship of friends, lounge in the hammock, read or indulge in a quiet afternoon's nap. The Camp is one of the finest of its kind on the Continent, with accommodation for approximately one hundred guests.

The club house contains the great dining room, off which is a spacious screened veranda with easy chairs inviting rest and relaxation—a popular rendezvous for an after-dinner chat and cigarette. Adjoining is the new lounge room for social and recreational purposes. Here parties, bridge, dancing and other amusements speed too quickly many a pleasant evening in the cosy glow of the huge fireplace. Along the front of the lounge room and facing the lake is the glass sun room, from which an excellent view may be obtained of Devil's Gap, the "Broadway" of Lake of the Woods.

Kenora, the gateway to this beautiful resort country, is situated on the main line of the Canadian Pacific Railway, 126 miles east of Winnipeg, and is served by the transcontinental trains of the Company in addition to special week-end trains from Winnipeg operated during the summer season. The Camp launch meets all trains.

All kinds of aquatic sports are possible at the Camp—sailing, paddling and rowing—all truly splendid, and swimming, especially for children, is an attractive feature. Launches, rowboats and canoes are available at nominal renting charge, while those who desire to go further afield may procure outboard motors from any of the boat-houses in Kenora, or rent launches from the Camp with competent boatmen and guides.

For those who desire more strenuous sport, a first-class tennis court, ideally situated amongst the tall pines, is available. The golf enthusiast may also enjoy a daily round at the Kenora Golf and Country Club, a very attractive nine-hole course set in the midst of great natural beauty, and affording a very sporty game. Green fees are $1 per round or per day. A regular boat service is provided between the Camp and the Golf Course.

Golf privileges extended here

Lake of the Woods district has long been famed as one of the greatest fresh-water fishing regions in the Dominion of Canada. Here the devotee of the rod can test his skill against small-mouthed black bass, pickerel, Great Northern pike, muscalunge and trout. With a guide many enjoyable canoe trips may be made to numerous lakes tributary to the Lakes of the Woods.

A large silver trophy is competed for annually for the largest bass caught. The winner's name is engraved on the trophy which remains in the camp, a suitable personal memento being donated.

Requests for reservations should be addressed to the Manager, Devil's Gap Chalet-Bungalow Camp, Kenora, Ont., or to the Hotel Department, Canadian Pacific Railway, Winnipeg, Man.

Some of the Bungalows

GEORGIAN BAY—Concluded

Town	Proprietor or Manager	Plan	No. of Rooms	Rate per Day	Rate per Week	Distance from Station
OTTER LAKE (Station, Dockmure)						
Elliott House	H. W. Hill	AB	40	3.50 up	18.00 up	½ mile
OWEN SOUND						
Comely	S. Leach	A	48	2.50	10.00 up	¼ mile
Georgian Lodge	R. H. Brigham	A	10	3.00	18.00	4 miles
King George	J. A. Oliver	A	30	3.00	10.00 up	5 blocks
Paterson House	G. Marron	A	70	4.00 up	.....	½ mile
Queen's	A. Findlay	A	50	3.00	10.00 up	¼ mile
Seldon House	A. B. L. Wright	A	45	4.00 up	24.00 up	3 blocks
SEVERN FALLS						
Severn Lodge	G. N. Crummel	ASB	35	3.25 up	20.00 up	5 miles
Waubic	Mrs. E. Niepage	ASC	25	2.00	12.00	1 mile
TROUT LAKE (Station, Rutter, P.O., Noelville)						
Camp Mayer	O. R. Mayer	ABCS	20	3.00	18.00	21 miles
WANAPITEI						
Grand Union	D. W. Gauthier	A	8	2.00	12.00	300 yards

LAKE ONTARIO AND THE ST. LAWRENCE

BATTERSEA (Station, Kingston)						
Granite House	C. Lake	AB	30	4.00	25.00	16 miles
Loughborough View	J. C. Enders	ACS	14	5.00 up	30.00 up	16 miles
Sanger's	E. Sanger	AS	25	4.00	25.00	16 miles
BELLEVILLE						
Belvidere	W. F. Allore	A	40	3.00 up	17.50 up	300yards
City	H. Johnson	A	15	3.00	.....	¼ mile
Crystal	Mrs. Munro	A	30	3.00 up	.....	½ mile
Munro Hotel	Mrs. M. Byles	E	23	1.50	10.00	1 mile
New Queen's	J. B. Ryan	A	74	3.25 up	.....	3 blocks
Quinte	J. V. Jenkins	AB	100	4.00 up	.....	400 yards
BEWDLEY (Station, Port Hope)						
Kennedy Hotel	W. W. Kennedy	ACS	15	2.50	15.00	10 miles
Lakeview House	W. Kennedy	AB	9	2.50	14.00	10 miles
Rice Lake Inn	P. W. Farr	A	9	2.50	15.00	10 miles
BOWMANVILLE						
Bowman House	W. Fisher	A	30	3.50	...	2 blocks
Balmoral	H. F. Minns	A	28	3.00 up	.....	¼ mile
BRIGHTON						
Clarendon	D. E. Harrison	A	30	3.00 up	17.50	175 yards
PAUDASH (By Bus from Peterboro')						
Six Point Lodge	A. D. Greene	ABS	35	5.00	32.00	55 miles
PETERBORO						
American	M. J. Costello	A	32	2.00	12.00 up	¼ mile
Empress	G. N. Graham	A	85	4.00 up	28.00 up	¼ mile
Grand	M. J. Watters	A	24	3.00	14.00 up	10 min.
King's	D. N. King	A	25	3.00	18.00	¼ mile
Montgomery	E. H. Brown	A	30	2.50	.....	¼ mile
White House	G. White	A	35	4.00	.....	600 yards
PLEASANT POINT						
Pleasant Point Inn	Dr. A. L. Morgan	ABCS	40	2.50 up	15.00 up	2½ miles
STURGEON POINT (Station, Lindsay)						
Lake View Inn	F. Walkey	ASB	20	2.50	15.00	10 miles
THURSTONIA PARK (Station, Dunsford)						
Leeborough Inn	Mrs. H. Lee	ABS	15	2.50 up	15.00 up	2 miles
Swastika	P. H. Skitch	ABCS	27	2.00 up	12.00 up	2 miles
WASHAGO (Station, Orillia)						
Riverdale Hall	J. A. LeQuyer	ASC	15	2.75	.....	12 miles
Seminole	R. A. Milne	A	20	3.25	17.50	12 miles
YOUNG'S POINT (Station Peterboro; reached by Motor Bus)						
Carleton	W. McFarlane	A	20	3.00	18.00 up	14 miles
Kearney's	Mrs. J. C. Kearney	A	10	3.00	18.00	14 miles
Lakeview House	H. B. Simons	A	26	3.00	21.00	14 miles
South Beach	W. E. Brooks	ABSC	50	3.50 up	20.00 up	15 miles
PAKESLEY						
Ka-wig-A-Mog Lodge	C. C. Courtney	AC	25	4.50	28.00 up	15 miles
Lost Channel Inn	A. Gregoire	A	16	2.00 up	14.00	10 miles
PARRY SOUND						
Adanac	J. L. Haggart	ABS	16	3.00	17.00 up	21 miles
Belvedere	A. G. Peebles	ABS	110	5.00	.....	¼ mile
Camp Franklin	Christie Bros.	A	125	3.00 up	18.00 up	17 miles
Kipling	A. J. O'Neill	ABS	40	2.50 up	15.00 up	1½ miles
Kitchener	A. Gilchrist	A	20	3.00	14.00	200 yards
Mansions	C. W. Thompson	A	35	3.50	.....	½ mile
Rose Point	W. F. Thomson	ABSC	75	5.00 up	28.00 up	3 miles
Victoria	T. J. Calder	A	20	3.00	18.00	½ mile
PICKEREL						
Camp T	T. Tupper	ASC	16	3.00	18.00	½ mile
Camp Wankeeta	R. F. Skelton	A	15	3.00	15.00	400 yards
Kagamaga Lodge	A. E. Burkhardt	A	17	7.00	40.00	4 miles
POINTE AU BARIL						
Bellevue	Mrs. E. O. Finley	ACS	25	4.00	17.50 up	7 miles
The Ojibway (P.O., Ojibway Island)	H. C. Davis	ABCS	80	5.00 up	30.00 up	7 miles
Skerryvore	E. M. Barker	ABCS	44	5.00	21.00 up	6 miles
PORT LORING (Station, Pakesley)						
Lake View	D. W. Clapperton	AC	11	2.50	16.00	30 miles
PORT McNICOLL						
The Inn	Mrs. H. Spencer	A	32	3.00	14.00	¼ mile
PORT SEVERN (Station, Lovering)						
Bayview	G. Brown	ABC	30	3.00	15.00 up	6 miles
Camp Rawley	F. O. Rawson	ABCS	60	3.50	20.00 up	6 miles
BROCKVILLE						
Clifton House	W. J. O'Connor	A	14	2.50	10.00	⅛ mile
Commercial	J. Archinal	E	21	1.00	5.00	¼ mile
Elderslie	Miss C. Morgan	ASB	15	3.50	17.00	4 blocks
Franklin House	J. Guiney	A	10	2.50	9.00 up	½ mile
Garbutts	E. R. Ashley	AB	20	3.50 up	20.00 up	¼ mile
Grand Central	Allan Leeder	E	55	1.50 up	.....	½ mile
Manitonna Hotel	H. D. Duby	EB	76	2.50 up	.....	½ mile
Revere	R. Johnston	A	100	3.50 up	.....	½ mile

LAKE ONTARIO and the ST. LAWRENCE —Concluded

Town	Proprietor or Manager	Plan	No. of Rooms	Rate per Day	Rate per Week	Distance from Station
COBOURG						
British	E. Calighey & Son.	A	50	3.50	.....	½ mile
Cedarmere	W. P. Luke	ABS	52	3.50 up	22.50 up	1¼ miles
Lakehurst	Miss M. Lucy	ABCS	23	3.00 up	15.00 up	¾ mile
Lakeview	J. Roberts	A	25	3.00	.....	¼ mile
New Dunham	Mrs. B. M. Green	A	32	3.00	21.00	¼ mile
New Royal	S. Fisher	E	20	1.50	.....	¼ mile
The Baltimore	J. Cauley	A	35	3.00	20.00	½ mile
COLBORNE						
Brunswick	J. F. Wolfraim	A	35	2.50	10.00 up	1½ miles
New Queen's Hotel	W. E. Wilson	A	34	2.00 up	10.00 up	1 mile
CORNWALL						
Algonquin	J. R. Duquette	ABCS	150	5.00 up	30.00 up	10 miles
Carleton	Z. Runions	A	18	2.50	10.00	¾ mile
Cornwallis	N. Fall	EB	84	3.00	.....	¼ mile
King George	E. L. Denis	A	60	3.50 up	17.50 up	½ mile
New Windsor	A. Laplante	A	40	3.00 up	17.50	½ mile
GORES LANDING (Station, Cobourg)						
Rice Lake House	A. E. Harris	AS	20	3.50	21.00	11 miles
HAMILTON BEACH (Station, Hamilton)						
Lakeside	Miss G. Perry	ES	20	1.50 up	.....	7 miles
HARWOOD (Station, Cobourg)						
Lake View	J. Moore	ASB	30	4.00	21.00	12½ miles
KINGSTON						
Anglo-American	J. Unsworth	A	22	2.50	12.00 up	75 yards
British-American	M. Bohan	E	45	1.75	10.50	100 yards
Chateau Belvidere	M. C. Fenwick	E	50	3.00 up	.....	¼ mile
Frontenac	J. A. Hughes	A	60	4.00 up	.....	1 block
LaSalle	A. S. Randolph	E	140	2.50 up	.....	¼ mile
New Windsor	J. S. Gilmour	A	40	3.50	Apply	¼ mile
Plaza	H. M. Johnston	A	30	3.50 up	20.00	5 blocks
Prince George	G. Rothwell	AC	30	3.00	14.00	100 yards
NEWCASTLE						
Elmhurst Inn	W. E. Purdy	A	12	3.50	18.00	¼ mile
Oriental	Mrs. L. J. Glendenning	A	20	2.50	10.00	¼ mile
OSHAWA						
Central Hotel	McCrohan's Ltd.	E	50	2.00 up	14.00	½ mile
Commercial	T. B. McTaggart	A	50	3.50	21.50	½ mile
Genosha Hotel	E. A. Leach	AB	105	3.50 up	Apply	1 mile
PORT HOPE						
Craigieburn	Mrs. C. Oswald	A	9	3.00 up	18.00 up	½ mile
Ontario	Mrs. M. Lowe	A	21	2.75	.....	¾ mile
Queens	F. Keeler	A	40	3.50	18.00	¼ mile
Spruce Lodge	C. Jacob	A	10	2.50	12.00	4 blocks
PRESCOTT						
Alexandra	E. T. Horan	A	40	3.50 up	21.00 up	3 blocks
Daniels	B. H. Cochrane & Son	A	40	3.50	.....	¼ mile
Royal Palm	L. McKnight	A	15	3.00	12.00	100 yards
PRESQU'ILE POINT (Station and P.O., Brighton)						
Presqu'ile	G. Quick	ACS	38	Apply	Apply	6 miles
TRENTON						
Gilbert	J. B. Crawford	A	52	3.50 up	.....	1½ miles
Quinte	J. Orrill	A	22	2.50	10.00	1 mile
Royal	T. H. Long	A	16	2.50	9.00 up	1 mile
WHITBY						
Royal	A. Rosseau	A	35	3.50	12.00 up	¼ mile
Whitby	L. S. Bandel	E	15	1.50 up	21.00	1 mile

RIDEAU AND MAZINAW LAKES

BON ECHO (Station, Kaladar)						
Camp Mazinaw (Boys' Camp)	K. Ketchum	AB	..	.....	.....	23 miles
CALABOGIE						
Legree House	Mrs. F. Hayword	A	15	2.50	12.00	¼ mile
CHRISTIE LAKE						
Red Cedar Inn	R. W. Marks	ACS	30	3.00	15.00	300 yards
Tom's Inn	T. Marks	ACS	12	2.50 up	15.00 up	100 yards
CLOYNE (Station, Kaladar)						
Wickware	Mrs. S. S. Drysdale	A	19	2.00	10.00	14 miles
CROW LAKE						
Idlewild	W. Reynolds	A	8	2.50	16.00	4 miles
HAVELOCK						
Armstrong House	C. Armstrong	A	35	3.00	9.00	30 yards
KALADAR						
Bayview (P.O. Myers Cave)	J. R. Perry	AC	10	3.00	.....	15 miles
Do Drop In	W. W. Villneff	A	10	2.00	10.00	500 yards
MARMORA (Station, Bonarlaw)						
Tipperary House	J. P. McGrath	ASCB	40	3.00	16.00	7 miles
MERRICKVILLE						
City	G. Louis	A	25	3.00	.....	½ mile
OTTY LAKE PARK (Station and P.O., Perth)						
Ouneta Inn	T. A. Consitt	ACS	18	3.50	21.00	3½ miles
PERTH						
Imperial	F. A. Lambert	A	30	2.50	10.00	¼ mile
Perth Hotel	N. B. Nicoll	A	30	3.00	.....	4 blocks
Revere House	Mrs. P. J. Kehoe	A	30	3.00	12.00	½ mile
SHARBOT LAKE						
Hillcrest	D. Buchanan	A	10	2.50	15.00	5 min.
Munro	T. J. Munro	AC	20	2.50	15.00	100 yards
SMITHS FALLS						
Arlington	Mrs. C. Hallinan	E	30	1.00	3.50 up	1 mile
Rideau	F. M. Powers	A	60	3.50	.....	7 blocks
Russell	W. J. Burchill	A	35	2.50	.....	¼ mile

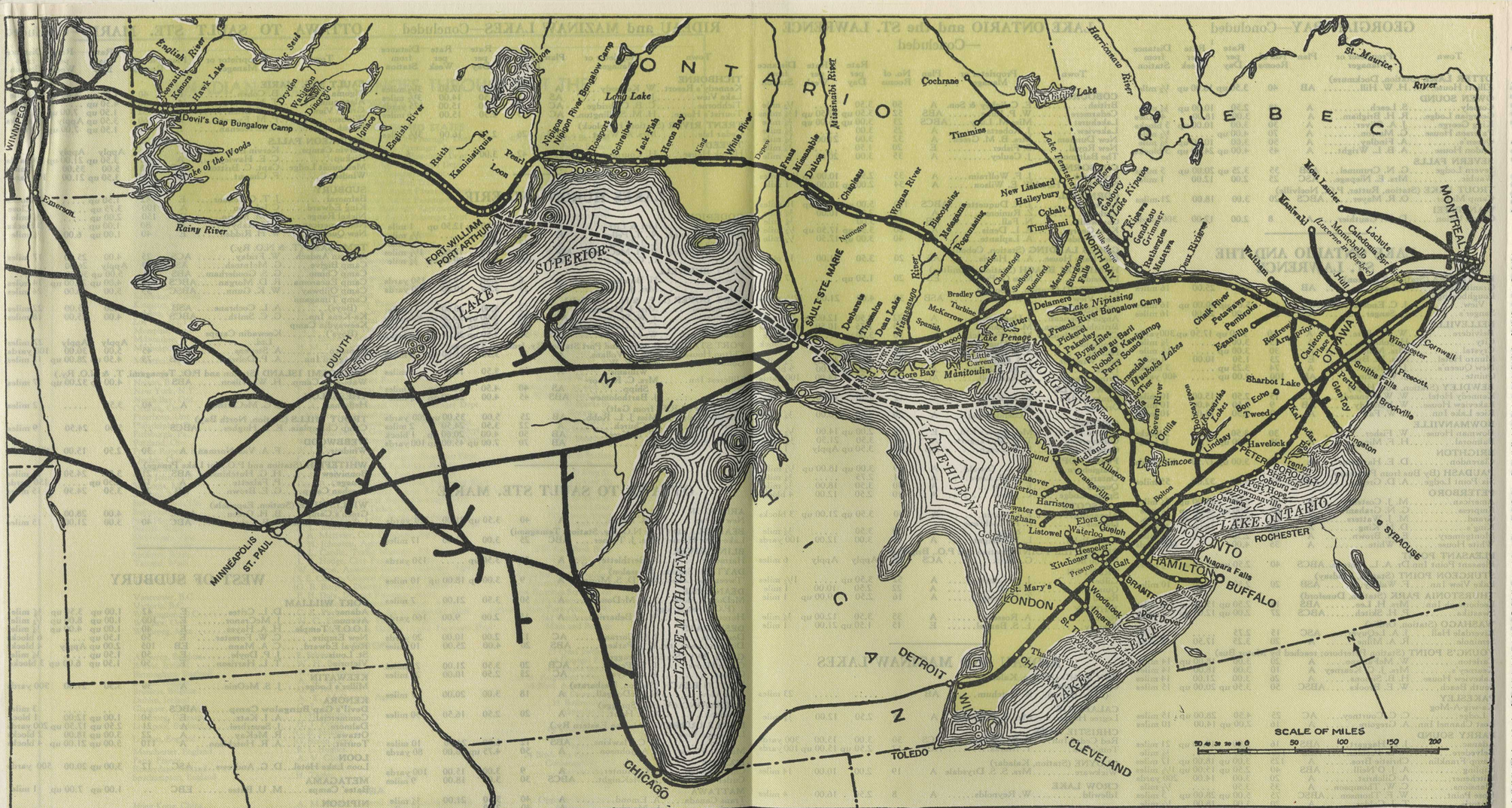

TOURIST HOTELS BOARDING HOUSES AND CAMPS IN ONTARIO

The following abbreviations are used in this Directory:—

A American Plan (i.e., rate includes room and meals).
B Hotel sends out its own booklet to enquirers.
C Hotel has also cottages to rent.
E European Plan (i.e., rate means room only).
S Open in Summer only, in some cases extending into Fall. All other hotels not so marked are (as far as is known) open all the year.

RAILWAY STATION. The railway station (or port of landing) for every point is always that bearing the same name as the town, unless otherwise mentioned, and unless shown as on another railway, is always a Canadian Pacific Railway station.

POST-OFFICE ADDRESS. The post-office address of the hotel is always that of the station, unless otherwise mentioned.

DISTANCE. The distance shown is that from the station mentioned.

RATES. The rates quoted are the lowest stated by the hotel itself.

MUSKOKA LAKES

LAKE MUSKOKA

Town	Proprietor or Manager	Plan	No. of Rooms	Rate per Day	Rate per Week	Distance from Station
BALA						
Bala Wharf Inn	J. Paterson	AS	12	2.50	15.00	at dock
Birch Haven Inn	J. D. Forsyth	ASB	28	3.00	12.00 up	1¼ miles
Cinderella Lodge	Mrs. W. McBride	AS	20	2.00	14.00	¼ mile
Eagle Crest	A. Ferguson	AS	12	2.50	15.00	¼ mile
Fairview Lodge	Mrs. E. Wright	AS	10	3.00	14.00 up	¼ mile
Grasmere House	Patterson Bros.	ABS	11	2.50	12.50 up	2½ miles
Highway Inn	Mrs. M. White	A	12	2.50	14.00	100 yards
Highview Hotel	Mrs. A. H. Sammons	AS	12	2.50	14.00	½ mile
Kimberley Lodge	Mrs. C. S. Bottomley	AS	40	3.00	15.00	2 miles
Marbeth House	Mrs. O. McDivitt	AS	6	2.50	14.00	½ mile
Moon Chute House	T. A. Edwards	AS	14	3.00	18.00	4 miles
Musquash Lodge	Mrs. E. M. Allen	ABS	10	2.50	15.00	3 miles
Pine Grove Lodge	Mrs. J. R. Brush	AS	10	2.00	14.00	500 yards

Town	Proprietor or Manager	Plan	No. of Rooms	Rate per Day	Rate per Week	Distance from Station
BALA—Con.						
Roselawn Hotel	Mrs. I. Marcey	AS	10	2.50	12.00	1 mile
Swastika	F. W. Sutton	ABS	56	3.50	20.00	¼ mile
Tree Lawn	Mrs. C. H. Pike	AS	12	2.50		¼ mile
Twin Cedar Lodge	A. Nelson	AS	12	2.50	15.00	¼ mile
Windsor	J. Malcolmson	A	60	4.00 up	22.50 up	½ mile
BALA PARK (Station, Bala)						
Bala Park House	W. E. Ham	AS	10	2.00	14.00 up	2½ miles
Clovelly Inn	W. E. F. Colwill	ABCS	25	3.00	16.00	2½ miles
BEAUMARIS (Station, Bala)						
Beaumaris	J. E. McDonald	ABS	112	5.00 up	35.00 up	10 miles
Roseneath	Mrs. T. Mears	ABS	15	3.00	15.00 up	10 miles
BRACEBRIDGE (Station, Bala)						
Albion	A. W. Tingey	A	30	2.50 up	14.00	25 miles
Bracebridge Inn	Mrs. W. B. Moore	A	40	2.00 up	10.00	25 miles
Queens	J. Thomson	A	30	3.50 up		25 miles
DUDLEY (Station Bala)						
Cape May	R. Mortimer	AS	20	Apply	12.00 up	2½ miles
Cottage Camps	L. Keeley	AS	..	2.50	15.00	2½ miles

Town	Proprietor or Manager	Plan	No. of Rooms	Rate per Day	Rate per Week	Distance from Station
GRAVENHURST (Station, Bala)						
Albion	Mrs. M. Wasley	A	40	3.00 up	15.00 up	22 miles
Fern Glen	Mrs. M. F. Baillie	ACS	20	3.50	18.00	22 miles
Gilmour House	J. F. Gilmour	A	28	3.00	12.00 up	22 miles
Glen Ridge Lodge	C. B. Pitcher	AS	12	2.75	14.00 up	9 miles
Pine Dale Inn	J. D. Brown	ABCS	100	3.00 up	14.00 up	22 miles
HUTTON HOUSE (Station, Bala)						
Hutton House	Mrs. J. Hutton	ASB	20	2.50 up	16.00	10 miles
Scarcliff	C. W. Riley	ABS	15	2.00 up	12.00	8 miles
MILFORD BAY (Station, Bala)						
Cedar Wild	H. J. Sawyer	ABS	100	4.00 up	18.00 up	11 miles
Inglewood	Misses Riley	AS	11	2.00 up	11.00 up	11 miles
Milford Bay House	R. J. Stroud	ACS	40	3.00	16.00 up	11 miles
MORTIMER'S POINT (Station, Bala)						
Pleasant View	A. H. Bickmore	ABCS	40	3.00	14.00 up	7 miles
ROSSCLAIR (Station, Bala)						
Rossclair	F. W. Foreman	A	10	2.50	12.00 up	8 miles

LAKE MUSKOKA—Concluded

Town	Proprietor or Manager	Plan	No. of Rooms	Rate per Day	Rate per Week	Distance from Station
TORRANCE (Station, Bala)						
Camp Pine Crest (Boys)	Y.M.C.A.	ASB	..	Apply	12.50	4 miles
East Bay House	Mrs. S. Packer	AS	15	2.50	12.00 up	6 miles
Fairview House	W. G. Jeslin	AS	8	2.00	12.00	3 miles
Muskoka Springs Resort	W. O. Whiting	AC	11	2.50	15.00	2 miles
Torrance Pavilion	J. S. Davidson	AS	..	..	..	2½ miles
White House Farm	T. Jeffery	A	16	2.50	15.00	4 miles
WALKER'S POINT (Station, Bala)						
Montcalm Villa	M. J. Burnett	ABCS	9	3.00	16.00 up	14 miles
Walker House	H. Walker	ABS	19	3.00	12.00 up	9 miles
WHITESIDE (Station, Bala)						
American House	T. F. Walker	ABS	20	3.50	13.00 up	5miles

LAKE ROSSEAU

Town	Proprietor or Manager	Plan	No. of Rooms	Rate per Day	Rate per Week	Distance from Station
FERNDALE (Station, Bala)						
Ferndale House		ABS	56	2.50	13.00 up	13 miles
GREGORY (Station, Bala)						
Nepahwin-Gregory	Mrs. Graham-Bell	ABCS	40	3.00 up	18.00 up	7 miles
JUDDHAVEN (Station, Bala)						
Ernescliffe	A. Judd	ABS	75	3.50 up	21.00 up	8 miles
Rest Harbor	R. Judd	AS	14	3.00	14.00 up	7 miles
The Bluff	T. L. Snow	ABCS	34	3.00	18.00 up	7 miles
MINETT (Station, Bala)						
Balmoral House	Mrs. H. Wallace	AS	10	2.50	15.00 up	18 miles
Cheltonia	Mrs. W. E. Fraling	ASC	14	3.00	20.00	17 miles
Clevelands House	S. A. Minett	ASB	100	3.50 up	21.00 up	17 miles
Leefholme	E. C. Leef	ACS	18	3.00	18.00 up	18 miles
Paignton	R. D. Pain	AS	32	3.00	15.00 up	17 miles
MORINUS (Station, Bala)						
Morinus House	E. Jacques	AB	27	3.00 up	15.00 up	20 miles
PORT CARLING (Station, Bala)						
Arcadia	R. H. Duke	AS	40	3.50 up	15.00 up	12 miles
Beverley Lodge	J. H. Burton	AS	30	3.50 up	18.00 up	12 miles
Havington Farm	W. K. Foreman & Son	ABSC	35	2.50	14.00 up	12 miles
Oak Crest Lodge	W. Wroe	ABS	15	3.00	14.00 up	12 miles
Port Carling House	G. Cannell	AB	50	3.00 up	16.00 up	12 miles
Riverdale Lodge	Mrs. J. Seehaver	A	10	2.00	20.00 up	12 miles
Sunnybrae	Miss Leaf	AS	12	2.50	14.00	12 miles
Whararah	Miss Hughes	AS	15	Apply	14.00 up	12 miles
PORT SANDFIELD (Station, Bala)						
Edgewood Cottage (P.O., Elgin House)	Miss James	AS	12	2.00	.....	6 miles
Elgin Lodge	L. M. Hall	AS	12	3.00	18.00 up	7 miles
Gleniffer Braes	Mrs. J. E. Hurrell	AS	14	2.00	.....	6 miles
Hillview	W. Hall	AS	6	2.50	14.00	10 miles
ROSSEAU (Station, Bala)						
Bay View Lodge	Mrs. M. E. Morris	AS	15	2.50	12.00 up	26 miles
Bide-a-Wee	Mrs. V. Einarson	AB	15	2.50	14.00	26 miles
Canadian Inn	W. R. Meads	AS	18	3.00	16.00	25 miles
Glenburnie	Mrs. J. K. Brown	S	10	Apply	Apply	26 miles
Maplehurst	Mrs. J. P. Brown	AS	17	3.50 up	22.00 up	25 miles
Monteith Inn	R. J. Abbs	ABS	100	4.00 up	28.00 up	26 miles
Rossmoyne House	J. Ariss	ABCS	30	2.50	15.00 up	26 miles
ROSTREVOR (Station, Bala)						
Rostrevor	Major E. Trump	ACS	50	5.00 up	25.00 up	8 miles
ROYAL MUSKOKA (Station, Bala)						
Royal Muskoka	C. R. Creighton	ABSC	167	7.00 up	.....	18 miles
THOREL HOUSE (Station, Bala)						
Thorel House	G. Thorel	AS	40	2.50 up	14.00 up	16 miles
WIGWASSON (Station, Bala)						
Chautaugua Inn	S. W. Carriere	ABS	46	3.50 up	18.00 up	15 miles
Wigwasson Lodge	G. A. Martin	A	60	3.50 up	16.00 up	15 miles
WINDERMERE (Station, Bala)						
Fife House	A. W. Fife	ABSC	31	3.50 up	18.00 up	15 miles
Ingleside	W. W. Brooks	ABS	28	.....	10.00 up	16 miles
King's Park	J. C. Wilson	ABCS	30	2.50 up	13.00 up	11 miles
Maple Leaf House	I. Hough	ABSC	40	3.00	16.00 up	16 miles
Newtonia Inn	F. W. Newton	ACS	20	5.00	30.00 up	17 miles
Windermere House	L. Aitken	ABS	100	4.50 up	25.00 up	26 miles
WOODINGTON (Station, Bala)						
Woodington House	M. Anderson	ABS	62	3.00 up	20.00 up	20 miles

LAKE JOSEPH

Town	Proprietor or Manager	Plan	No. of Rooms	Rate per Day	Rate per Week	Distance from Station
CRAIGIE LEA (Station, Barnesdale)						
Carlingford	F. J. Ames	ASBC	20	2.50	14.00 up	25 miles
Ma-Le-Ha-la Lodge	Mrs. C. Campbell	AS	8	2.50	15.00	25 miles
ELGIN HOUSE (Station, Bala)						
Elgin House	L. E. Love	ABCS	200	4.50 up	24.50 up	20 miles
GORDON BAY						
Gordon House	Mrs. A. J. Clegg	AS	14	Apply	Apply	¼ mile
Island View	H. G. Ball	ASB	33	3.00 up	18.00 up	1 mile
HAMIL'S POINT (Station, MacTier)						
The Highlands	Bremner & McKeig	ABCS	50	Apply	18.00	6 miles
LAKE STEWART (Station and P.O., MacTier)						
Buckeye Inn	H. O. Clinch	AS	10	2.50	12.00	1 mile
PINELANDS (Station, Bala)						
Belmont House	W. H. Fairhall	ABS	75	3.00	17.00 up	9 miles
Pinelands House	E. H. Jones	ABSC	35	3.00 up	18.00 up	9 miles
STANLEY HOUSE (Station, Gordon Bay)						
Stanley House	Mrs. W. Bisonnette	ABS	30	3.50 up	16.50 up	3½ miles

KAWARTHA and SIMCOE LAKES

Town	Proprietor or Manager	Plan	No. of Rooms	Rate per Day	Rate per Week	Distance from Station
ATHERLEY (Station, Orillia)						
Aldavon Villa	G. A. Lister	AS	20	3.00	16.00 up	3 miles
Fern Cottage	J. H. Pettapiece	AB	41	Apply	Apply	5 miles
Lakeview House	A. L. O'Connell	ABS	50	3.50	18.00 up	3 miles
Orchard Point Inn	A. Therrien	ABS	86	3.00 up	18.00 up	2½ miles
Simcoe Lodge	B. Johnston	AS	60	2.50 up	.....	3½ miles
BOBCAYGEON						
Braden Villa	Mrs. E. E. Braden	EBS	12	1.00	5.00 up	3 blocks
Kenosha Inn	D. Irving	AB	22	2.50 up	15.00 up	200 yards
Lakeview House	J. McL. Oliver	AS	30	2.50	14.00	3 miles
Locust Lodge	Mrs. W. T. Edgar	AS	38	2.50 up	17.50 up	¼ mile
Red Rock Inn	Mrs. W. J. Thomas	A	12	2.00	12.00 up	5 miles
Rockland House	H. R. Davis	ABC	50	2.50	15.00 up	300 yards
Stonyhurst Inn	N. Beck	ABC	20	2.50	14.00	¼ miles
The Cedars	C. Crowe	ACS	25	2.50	14.00	6 miles
The Whyte House	C. H. Pardy	ABS	38	2.50 up	16.00 up	300 yards
BRECHIN						
Victoria	W. B.Wikinson	A	13	3.00	18.00	1 mile
BURLEIGH FALLS (Station, Peterboro; reached by Motor Bus)						
Burleigh Falls Fishing Club	A. E. Wagner	ABS	33	4.00 up	28.00	20 miles
Park	N. Doughty	ABC	45	3.50	.....	20 miles
Somerset	Mrs. N. Davey	AS	10	3.00 up	.....	20 miles
CAESAREA (Station, Nestleton)						
Glen Lake	L. M. MacDonald	AS	10	2.50	15.00	3 miles
Hiawatha	A. Reynolds	AS	20	2.50	14.00	3½ miles
Kenosha	F. F. Harran	AS	50	3.00	15.00	3¼ miles
Lakeview	A. Harran	ASB	15	3.00	15.00	3 miles
The Maples	G. Humpage	AS	5	2.50	14.00	3 miles
CROWES LANDING (Station, Norwood; Reach by Motor Bus—Motor Boat)						
Belvidere	R. Lennox	AS	17	2.00	14.00	14 miles
Bide-A-Wee	Mrs. C. W. Waters	AS	10	2.50	15.00	14 miles
Burnham Lodge	F. M. Burnham	ABS	12	3.00	21.00	14 miles
HALL'S BRIDGE (Station, Peterboro)						
West Beach	Mrs. J. Jones	AS	7	2.50	.....	20 miles
Windsor	G. Fulton	AS	17	3.00	18.00	20 miles
JACKSON'S POINT (Lake Simcoe)						
Lakeview House	H. W. Sanders	ASC	70	3.50	17.50 up	40 miles
Simkincoe	J. H. King	AS	24	2.50	15.00	20 miles
JANETVILLE						
Bradburn House	W. G. Bradburn	A	6	1.50 up	6.00	2 miles
KAWARTHA PARK (Station, Peterboro; reached by Motor Bus)						
The Maple Leaf	J. Cassidy	AS	15	2.40	11.00 up	20 miles
Woodside	D. H. Charlton	A	15	2.50	15.00	19 miles
LAKEFIELD (Station, Peterboro; reached by Motor Bus)						
Bay View Inn	W. H. Pearson	A	26	3.00	17.50	20 miles
Buckhorn House	M. A. Swinn	ACB	40	4.00	25.00	20 miles
Commercial	W. H. Peacock	A	12	3.00	18.00 up	10 miles
Lakefield Inn	A. G. Lawless	ABC	41	3.50	18.00 up	10 miles
LINDSAY						
Benson	Hyatt & Wellman	A	45	3.75 up	.....	200 yards
Central	J. S. Fraser	A	30	2.50	8.00 up	6 blocks
Elsmure	S. A. Fear	E	42	1.25 up	8.00 up	4 blocks
Grand	J. H. Cowan	A	17	2.50	10.00 up	....
McCRACKEN'S LANDING (Station, Peterboro; reached by Motor Bus)						
Wantasa Inn	C. E. Strickland	ABCS	20	4.00 up	25.00 up	22 miles
MOUNT JULIAN (Station, Peterboro; reached by Motor Bus and Motor Boat)						
Glenwood (P.O., Juniper Island)	Mrs. H. Lowe	AS	40	4.00	25.00	25 miles
Mt. Julian	W. Thompson	AB	21	3.50	20.00	29 miles
Viamede	Mrs. W. L. Ianson	ABS	50	4.00	20.00 up	28 miles
OAK ORCHARD (Station and P.O., Peterboro)						
OakOrchardLodge	P. Alexander	ABSC	25	8.00 up	56.00 up	16 miles
ORILLIA						
Big Chief Lodge	W. A Cody	ABS	35	4.00	22.50 up	3 miles
Lake Shore House	R. G. Dockstader	ASC	25	3.50 up	18.00 up	¾ mile
Orillia House	O. Morrissey	A	50	3.50 up	16.00 up	¼ mile
Palmer	W. A. Quibell	A	37	3.50 up	.....	3 blocks
Royal Hotel	F. Doyle	A	31	3.50 up	21.00 up	18 yards
The Hermitage Inn	W. T. Stephens	ACSB	35	3.50	20.00 up	1 mile

GEORGIAN BAY

Town	Proprietor or Manager	Plan	No. of Rooms	Rate per Day	Rate per Week	Distance from Station
BIGWOOD						
Commercial	H. H. Porlier	A	15	3.00	19.00	100 yards
BLACK ROAD (P.O., Rosseau Road)						
Crane Lake House	Mrs. M. Van Koughnett	AS	15	3.00	.....	9 miles
FRENCH RIVER						
French River Bungalow Camp (P.O., Asinka) Outlying Camp at Pine Rapids.		ABS	..	.....	.....	300 yards
French River Supply Post (P.O., Bigwood)	H. Elder	..	..	Apply	Apply	150 yards
Bon Air (P.O., Bon Air)	G. R. Elder	ACS	18	3.50	24.00	¼ mile
Masterton's Sportsmen's Camp (P.O., Bigwood, Ont.)	Mrs. A. W. Masterton	ABS	12	3.00	20.00	3½ miles
MAGNETAWAN (Station, Parry Sound)						
Camp We-Na-Nak	F. J. Schmeler	ACB	..	5.00	Apply	24 miles
Klondike	W. M. Laughlan	A	21	1.50 up	10.00 up	14 miles
MANITOWANING (Station, Little Current A.E. Ry.)						
Queen's	T. Ham	A	50	3.00	10.00	22 miles
MIDLAND						
Georgian	J. A. Bell	A	80	3.50 up	21.00 up	350yards
Queens	D. Hogben	A	40	3.00 up	17.50 up	150 yards
MONETVILLE (Station, Rutter)						
Samoset Camps	"Lucky" Cameron	ABCS	20	5.00	.....	32 miles
NOELVILLE (Station, Rutter)						
Camp Cunningham	J. Thomas	A	12	3.00	21.00	24 miles
Edna's Camp	O. R. Mayer	ASCB	20	3.00	18.00	18 miles

GEORGIAN BAY—Concluded

Town	Proprietor or Manager	Plan	No. of Rooms	Rate per Day	Rate per Week	Distance from Station
OTTER LAKE (Station, Dockmure)						
Elliott House	H. W. Hill	AB	40	3.50 up	18.00 up	½ mile
OWEN SOUND						
Comely	S. Leach	A	48	2.50	10.00 up	¼ mile
Georgian Lodge	R. H. Brigham	A	10	3.00	18.00	4 miles
King George	J. A. Oliver	A	30	3.00	10.00 up	5 blocks
Paterson House	G. Marron	A	70	4.00 up	.....	½ mile
Queen's	A. Findlay	A	50	3.00	10.00 up	¼ mile
Seldon House	A. B. L. Wright	A	45	4.00 up	24.00 up	3 blocks
SEVERN FALLS						
Severn Lodge	G. N. Crummel	ASB	35	3.25 up	20.00 up	5 miles
Waubic	Mrs. E. Niepage	ASC	25	2.00	12.00	1 mile
TROUT LAKE (Station, Rutter, P.O., Noelville)						
Camp Mayer	O. R. Mayer	ABCS	20	3.00	18.00	21 miles
WANAPITEI						
Grand Union	D. W. Gauthier	A	8	2.00	12.00	300 yards

LAKE ONTARIO AND THE ST. LAWRENCE

Town	Proprietor or Manager	Plan	No. of Rooms	Rate per Day	Rate per Week	Distance from Station
BATTERSEA (Station, Kingston)						
Granite House	C. Lake	AB	30	4.00	25.00	16 miles
Loughborough View	J. C. Enders	ACS	14	5.00 up	30.00 up	16 miles
Sanger's	E. Sanger	AS	25	4.00	25.00	16 miles
BELLEVILLE						
Belvidere	W. F. Allore	A	40	3.00 up	17.50 up	300yards
City	H. Johnson	A	15	3.00	.....	¼ mile
Crystal	Mrs. Munro	A	30	3.00 up	.....	½ mile
Munro Hotel	Mrs. M. Byles	E	23	1.50	10.00	1 mile
New Queen's	J. B. Ryan	A	74	3.25 up	.....	3 blocks
Quinte	J. V.Jenkins	AB	100	4.00 up	.....	400 yards
BEWDLEY (Station, Port Hope)						
Kennedy Hotel	W. W. Kennedy	ACS	15	2.50	15.00	10 miles
Lakeview House	W. Kennedy	AB	9	2.50	14.00	10 miles
Rice Lake Inn	P. W. Farr	A	9	2.50	15.00	10 miles
BOWMANVILLE						
Bowman House	W. Fisher	A	30	3.50	...	2 blocks
Balmoral	H. F. Minns	A	28	3.00 up	.....	¼ mile
BRIGHTON						
Clarendon	D. E. Harrison	A	30	3.00 up	17.50	175 yards
PAUDASH (By Bus from Peterboro')						
Six Point Lodge	A. D. Greene	ABS	35	5.00	32.00	55 miles
PETERBORO						
American	M. J. Costello	A	32	2.00	12.00 up	¼ mile
Empress	G. N. Graham	A	85	4.00 up	28.00 up	¼ mile
Grand	M. J. Watters	A	24	3.00	14.00 up	10 min.
King's	D. N. King	A	25	3.00	18.00	¼ mile
Montgomery	E. H. Brown	A	30	2.50	.....	¼ mile
White House	G. White	A	35	4.00	.....	600 yards
PLEASANT POINT						
Pleasant Point Inn	Dr. A. L. Morgan	ABCS	40	2.50 up	15.00 up	2½ miles
STURGEON POINT (Station, Lindsay)						
Lake View Inn	F. Walkey	ASB	20	2.50	15.00	10 miles
THURSTONIA PARK (Station, Dunsford)						
Leeborough Inn	Mrs. H. Lee	ABS	15	2.50 up	15.00 up	2 miles
Swastika	P. H. Skitch	ABCS	27	2.00 up	12.00 up	2 miles
WASHAGO (Station, Orillia)						
Riverdale Hall	J. A. LeQuyer	ASC	15	2.75	.....	12 miles
Seminole	R. A. Milne	A	20	3.25	17.50	12 miles
YOUNG'S POINT (Station Peterboro; reached by Motor Bus)						
Carleton	W. McFarlane	A	20	3.00	18.00 up	14 miles
Kearney's	Mrs. J. C. Kearney	A	10	3.00	18.00	14 miles
Lakeview House	H. B. Simons	A	26	3.00	21.00	14 miles
South Beach	W. E. Brooks	ABSC	50	3.50 up	20.00 up	15 miles
PAKESLEY						
Ka-wig-A-Mog Lodge	C. C. Courtney	AC	25	4.50	28.00 up	15 miles
Lost Channel Inn	A. Gregoire	A	16	2.00 up	14.00	10 miles
PARRY SOUND						
Adanac	J. L. Haggart	ABS	16	3.00	17.00 up	21 miles
Belvedere	A. G. Peebles	ABS	110	5.00	.....	¼ mile
Camp Franklin	Christie Bros.	A	125	3.00 up	18.00 up	17 miles
Kipling	A. J. O'Neill	ABS	40	2.50 up	15.00 up	1½ miles
Kitchener	A. Gilchrist	A	20	3.00	14.00	200 yards
Mansions	C. W. Thompson	A	35	3.50	.....	½ mile
Rose Point	W. F. Thomson	ABSC	75	5.00 up	28.00 up	3 miles
Victoria	T. J. Calder	A	20	3.00	18.00	½ mile
PICKEREL						
Camp T	T. Tupper	ASC	16	3.00	18.00	½ mile
Camp Wankeeta	R. F. Skelton	A	15	3.00	15.00	400 yards
Kagamaga Lodge	A. E. Burkhardt	A	17	7.00	40.00	4 miles
POINTE AU BARIL						
Bellevue	Mrs. E. O. Finley	ACS	25	4.00	17.50 up	7 miles
The Ojibway (P.O., Ojibway Island)	H. C. Davis	ABCS	80	5.00 up	30.00 up	7 miles
Skerryvore	E. M. Barker	ABCS	44	5.00	21.00 up	6 miles
PORT LORING (Station, Pakesley)						
Lake View	D. W. Clapperton	AC	11	2.50	16.00	30 miles
PORT McNICOLL						
The Inn	Mrs. H. Spencer	A	32	3.00	14.00	¼ mile
PORT SEVERN (Station, Lovering)						
Bayview	G. Brown	ABC	30	3.00	15.00 up	6 miles
Camp Rawley	F. O. Rawson	ABCS	60	3.50	20.00 up	6 miles
BROCKVILLE						
Clifton House	W. J. O'Connor	A	14	2.50	10.00	⅛ mile
Commercial	J. Archinal	E	21	1.00	5.00	¼ mile
Elderslie	Miss C. Morgan	ASB	15	3.50	17.00	4 blocks
Franklin House	J. Guiney	A	10	2.50	9.00 up	½ mile
Garbutts	E. R. Ashley	AB	20	3.50 up	20.00 up	¼ mile
Grand Central	Allan Leeder	E	55	1.50 up	.....	½ mile
Manitonna Hotel	H. D. Duby	EB	76	2.50 up	.....	½ mile
Revere	R. Johnston	A	100	3.50 up	.....	½ mile

LAKE ONTARIO and the ST. LAWRENCE—Concluded

Town	Proprietor or Manager	Plan	No. of Rooms	Rate per Day	Rate per Week	Distance from Station
COBOURG						
British	E. Calighey & Son	A	50	3.50	.....	½ mile
Cedarmere	W. P. Luke	ABS	52	3.50 up	22.50 up	1¼ miles
Lakehurst	Miss M. Lucy	ABCS	23	3.00 up	15.00 up	¾ mile
Lakeview	J. Roberts	A	25	3.00	.....	¼ mile
New Dunham	Mrs. B. M. Green	A	32	3.00	21.00	¼ mile
New Royal	S. Fisher	E	20	1.50	.....	¼ mile
The Baltimore	J. Cauley	A	35	3.00	20.00	½ mile
COLBORNE						
Brunswick	J. F. Wolfraim	A	35	2.50	10.00 up	1½ miles
New Queen's Hotel	W. E. Wilson	A	34	2.00 up	10.00 up	1 mile
CORNWALL						
Algonquin	J. R. Duquette	ABCS	150	5.00 up	30.00 up	10 miles
Carleton	Z. Runions	A	18	2.50	10.00	¾ mile
Cornwallis	N. Fall	EB	84	3.00	.....	¼ mile
King George	E. L. Denis	A	60	3.50 up	17.50 up	½ mile
New Windsor	A. Laplante	A	40	3.00 up	17.50	½ mile
GORES LANDING (Station, Cobourg)						
Rice Lake House	A. E. Harris	AS	20	3.50	21.00	11 miles
HAMILTON BEACH (Station, Hamilton)						
Lakeside	Miss G. Perry	ES	20	1.50 up	.....	7 miles
HARWOOD (Station, Cobourg)						
Lake View	J. Moore	ASB	30	4.00	21.00	12½ miles
KINGSTON						
Anglo-American	J. Unsworth	A	22	2.50	12.00 up	75 yards
British-American	M. Bohan	E	45	1.75	10.50	100 yards
Chateau Belvidere	M. C. Fenwick	E	50	3.00 up	.....	¼ mile
Frontenac	J. A. Hughes	A	60	4.00 up	.....	1 block
LaSalle	A. S. Randolph	E	140	2.50 up	.....	¼ mile
New Windsor	J. S. Gilmour	A	40	3.50	Apply	¼ mile
Plaza	H. M. Johnston	A	30	3.50 up	20.00	5 blocks
Prince George	G. Rothwell	AC	30	3.00	14.00	100 yards
NEWCASTLE						
Elmhurst Inn	W. E. Purdy	A	12	3.50	18.00	¼ mile
Oriental	Mrs. L. J. Glendenning	A	20	2.50	10.00	¼ mile
OSHAWA						
Central Hotel	McCrohan's Ltd.	E	50	2.00 up	14.00	½ mile
Commercial	T. B. McTaggart	A	50	3.50	21.50	½ mile
Genosha Hotel	E. A. Leach	AB	105	3.50 up	Apply	1 mile
PORT HOPE						
Craigieburn	Mrs. C. Oswald	A	9	3.00 up	18.00 up	½ mile
Ontario	Mrs. M. Lowe	A	21	2.75	.....	¾ mile
Queens	F. Keeler	A	40	3.50	18.00	¼ mile
Spruce Lodge	C. Jacob	A	10	2.50	12.00	4 blocks
PRESCOTT						
Alexandra	E.T. Horan	A	40	3.50 up	21.00 up	3 blocks
Daniels	B. H. Cochrane & Son	A	40	3.50	.....	¼ mile
Royal Palm	L. McKnight	A	15	3.00	12.00	100 yards
PRESQU'ILE POINT (Station and P.O., Brighton)						
Presqu'ile	G. Quick	ACS	38	Apply	Apply	6 miles
TRENTON						
Gilbert	J. B. Crawford	A	52	3.50 up	.....	1½ miles
Quinte	J. Orrill	A	22	2.50	10.00	1 mile
Royal	T. H. Long	A	16	2.50	9.00 up	1 mile
WHITBY						
Royal	A. Rosseau	A	35	3.50	12.00 up	¼ mile
Whitby	L. S. Bandel	E	15	1.50 up	21.00	1 mile

RIDEAU AND MAZINAW LAKES

Town	Proprietor or Manager	Plan	No. of Rooms	Rate per Day	Rate per Week	Distance from Station
BON ECHO (Station, Kaladar)						
Camp Mazinaw (Boys' Camp)	K. Ketchum	AB	..	.....	.....	23 miles
CALABOGIE						
Legree House	Mrs. F. Hayword	A	15	2.50	12.00	¼ mile
CHRISTIE LAKE						
Red Cedar Inn	R. W. Marks	ACS	30	3.00	15.00	300 yards
Tom's Inn	T. Marks	ACS	12	2.50 up	15.00 up	100 yards
CLOYNE (Station, Kaladar)						
Wickware	Mrs. S. S. Drysdale	A	19	2.00	10.00	14 miles
CROW LAKE						
Idlewild	W. Reynolds	A	8	2.50	16.00	4 miles
HAVELOCK						
Armstrong House	C. Armstrong	A	35	3.00	9.00	30 yards
KALADAR						
Bayview (P.O. Myers Cave)	J. R. Perry	AC	10	3.00	.....	15 miles
Do Drop In	W. W. Villneff	A	10	2.00	10.00	500 yards
MARMORA (Station, Bonarlaw)						
Tipperary House	J. P. McGrath	ASCB	40	3.00	16.00	7 miles
MERRICKVILLE						
City	G. Louis	A	25	3.00	.....	½ mile
OTTY LAKE PARK (Station and P.O., Perth)						
Ouneta Inn	T. A. Consitt	ACS	18	3.50	21.00	3½ miles
PERTH						
Imperial	F. A. Lambert	A	30	2.50	10.00	¼ mile
Perth Hotel	N. B. Nicoll	A	30	3.00	.....	4 blocks
Revere House	Mrs. P. J. Kehoe	A	30	3.00	12.00	½ mile
SHARBOT LAKE						
Hillcrest	D. Buchanan	A	10	2.50	15.00	5 min.
Munro	T. J. Munro	AC	20	2.50	15.00	100 yards
SMITHS FALLS						
Arlington	Mrs. C. Hallinan	E	30	1.00	3.50 up	1 mile
Rideau	F. M. Powers	A	60	3.50	.....	7 blocks
Russell	W. J. Burchill	A	35	2.50	.....	¼ mile

RIDEAU and MAZINAW LAKES—Concluded

Town	Proprietor or Manager	Plan	No. of Rooms	Rate per Day	Rate per Week	Distance from Station
TICHBORNE						
Kennedy's Resort	W. Kennedy	A	5	2.50	17.50	3½ miles
Lake View	J. Steele	AS	9	2.50	14.00	3½ miles
Tichborne	C. B. Clobridge	AC	8	2.50	15.00	175 yards
Tourist's Home	H. M. Shillington	AC	15	2.50	15.00	6 miles
TRENT RIVER (Station, Havelock)						
Cedar Isle	Mrs. A. Wight	ACS	26	2.50	16.00	3½ miles
TWEED						
Huyck House	H. Courneyea	A	42	3.00	.....	5 min.

LAKES HURON AND ERIE

Town	Proprietor or Manager	Plan	No. of Rooms	Rate per Day	Rate per Week	Distance from Station
GODERICH						
Bedford	Litt & Litt	A	50	3.00 up	12.50 up	1 mile
British Exchange	W. T. Pellow	E	40	1.50	.....	½ mile
Goderich Inn	L. J. Baker	A	17	3.00	.....	¾ mile
Menesetung Park	B. H. McCreath	ABCS	25	3.00	18.00	1½ miles
Sunset	C. C. Lee	ABS	100	5.00	29.00 up	¼ mile
PORT BURWELL						
American	H. Butcher	A	6	2.50	9.00	150 yards
Lakeside	Mrs. J. Fick	A	27	3.50	10.00	100 yards
PORT DOVER (L. E. & N., from Galt)						
Commercial	Mrs. J. Henderson	A	15	3.00	20.00	¼ mile
Erie Beach	J. W. Storke	ABS	70	5.00 up	30.00 up	400yards
Norfolk	C. E. Gamble	A	25	2.00 up	10.00	1 block
Orchard Beach	W. M. Buck	ACS	50	3.50 up	20.00 up	2 blocks
PORT STANLEY (London and Port Stanley Ry. from St. Thomas)						
Clifton House	Mrs. S. Vollans	A	25	3.50	16.00 up	8 miles
Golden Inn	Mrs. W. W. Williams	A	10	3.50	18.00	8 miles
Hillcrest Inn	Mrs. C. Raynor-Shipp	AS	40	4.50	24.50 up	8 miles
Orion	J. Bartholomew	ABS	45	4.00	20.00 up	¼ mile
PRESTON (G.R.R. from Galt)						
Braeside Lodge	Miss J. L. Robb	AB	25	5.00	35.00 up	200 yards
Central	F. Church	A	22	3.50	24.50	2 miles
Kress	W. F. Kress	AB	50	4.00	20.00 up	1 block
Preston Springs		AB	70	7.00 up	45.00 up	100 yards

OTTAWA TO SAULT STE. MARIE

Town	Proprietor or Manager	Plan	No. of Rooms	Rate per Day	Rate per Week	Distance from Station
ARNPRIOR						
New Byrne	J. R. Byrne	A	40	3.50 up	21.00	220 yards
BEAR ISLAND (T. & N.O. Ry. Station, Temagami)						
Lake View House	Mrs. J. Turner	ABC	25	3.00	21.00	17 miles
BLIND RIVER						
Harmonic	A. Berthlette	A	20	3.50 up	.....	150 yards
DAYTON (Station, Thessalon)						
'Tween the Lakes	Mrs. D. S. Morin	A	9	3.00 up	18.00 up	10 miles
DEAN LAKE						
McDonald Hotel (P.O., Iron Bridge)	J. A. McDonald	A	50	3.50	21.00	7 miles
Huronic	W. J. Beharriell	A	15	2.00	9.00	160 yards
DESBARATS						
Desbarats	J. E. Corran	AC	12	2.00	10.00	20 yards
Diamond Lake Inn	T. J. Parker	ABS	20	4.00	25.00	10 miles
GORE BAY (Station, Spragge)						
Ocean House	T. R. Porter	ACB	20	3.50	21.00	22 miles
Queens	A. C. Bryan	AC	25	2.50	10.00	25 miles
HILTON BEACH (Station, Desbarats)						
Lake View	N. McDougall	A	18	3.00	20.00	7 miles
KAGAWONG (Station, Spragge)						
Havelock	A. A. Hunt	A	20	2.50	16.50	30 miles
LITTLE CURRENT (Algoma Eastern Ry.)						
La Cloche View Camp	H. C. Hawkins	ABS	12	6.00	24.50	10 miles
Mansion House	J. A. Johnson	A	50	4.75 up	28.00	80 yards
MASSEY						
Clifton Hotel	J. C. Hunter	A	9	3.00	15.00	100 yards
Cutler Lake Lodge	W. McKnight	ABCS	30	3.00	18.00	9 miles
MATTAWA						
Trans Canada	A. Emond	A	40	3.50	21.00	¼ mile
Royal	L. Morel	A	40	2.50	.....	¼ mile
Mattawa	A. McKechnie	ABC	40	3.50	21.00 up	50 yards
MOOR LAKE						
Moorlake	Mrs. E. Lee	A	14	2.50	.....	50 yards
NAIRN						
King George	N. J. Zangari	A	15	2.50	10.50	½ block
NORTH BAY						
Continental	J. Symington	A	80	3.50	15.00	250 yards
Empire Hotel	L. Devine	E	102	4.00 up	31.50 up	200yards
King George	W. Brazeau	E	22	1.00 up	.....	50 yards
Queens	M. C. Shepherd	A	65	3.50 up	.....	30 yards
PEMBROKE						
Copeland	I. Roy	E	80	1.50 up	.....	3 blocks
Mackay	T. Laundrault	A	30	2.50	7.00 up	3/5 mile
Leland	M. J. Needham	A	25	2.50	12.00	¼ mile
Pembroke	J. B. Teevens	AB	65	4.00 up	17.50 up	200 yards
Windsor	Mrs. J. Cecile	A	40	2.50	8.00	1 block
RENFREW						
Central Hotel	F. Foy	A	29	2.50	10.00	1½ miles
Dominion House	J. M. George	A	50	2.25	10.00	¼ mile
Exchange	Mrs. J. Dunbar	A	25	2.50	7.00 up	½ mile
Ottawa House	A. Gravelle	A	50	2.50	10.00 up	150 yards
Renfrew	A. Thurston	A	60	4.00 up	.....	1 block
SAND POINT						
Young's	J. Young	A	16	2.50	14.00	200 yards

OTTAWA TO SAULT STE. MARIE—Conclud

Town	Proprietor or Manager	Plan	No. of Rooms	Rate per Day	Rate per Week	Dista from Stati
SAULT STE. MARIE						
Algoma	B. Cohen	E	40	1.00 up	4.00 up	3/5 m
Algonquin	T. Nault	A	50	4.50 up	.....	3 mi
Grand View	M. O'Brien	E	52	1.50 up	7.00 up	¾ mi
Windsor	P. M. Everett	E	160	3.50 up	Apply	4 blo
Royal	C. E. Keenan	E	40	1.50 up	7.00 up	1 mi
STURGEON FALLS						
Kervin Camps	Kervin Bros.	..	..	Apply	Apply	.....
Kirkup	C. E. Hawley	A	37	3.50 up	21.00 up	200ya
Memquisit Lodge	Capt. C. Britton	ASB	18	5.00	35.00	22 mi
Windsor	F. Chaput	A	30	3.50 up	21.00	100 ya
SUDBURY						
Balmoral	J. T. O'Connor	E	42	1.50 up	.....	4 bloc
King Edward	C Johnson	A	100	3.75 up	.....	Clo
Nickel Range	D. M. Morin	E	150	2.00 up	.....	¼ mi
New American	A H. Raby	E	80	1.00 up	.....	3 bloc
New Queen's	W. H. Riddell	E	40	1.00 up	6.00	¼ mi
TEMAGAMI (T. & N.O. Ry.)						
Ashigan Andach	W. Friday	ACS	25	4.00	25.00	17 mi
Camp Bigive	G. McIntosh	AS	20	Apply	26.00	.....
Camp Chimo	G. S. Gooderham	ABS	34	5.00 up	30.00 up	.....
Camp Eucaroma	R. D. Morgan	ABCS	..	4.00 up	25.00 up	14 mi
Camp Ojibway	W. K. Gunn	ABSC	35	5.00	30.00	24 mi
Camp Timagami (Boys)	A. L. Cochrane	ASB	..	5.00	35.00	22 mi
Ka-Kena Inn	G. C. Smith	ABCS	20	4.00	25.00	18 mi
Keewaydin Camp (Boys')	Keewadin Camps Ltd.	..	..	Apply	Apply	27 mi
Ronnoco	A. Stevens	ASC	45	5.00	30.00	100 yar
Timagami Inn	A. P. Dolwick	ABCS	75	4.50 up	28.00 up	17 mi
TEMAGAMI ISLAND (Station and P.O., Temagami, T. & N.O. Ry.)						
Wabi-Kon Camp	H. W. Wilson	ABS	..	4.00 up	32.00 up	17 mi
THESSALON						
Heffernan	J. G. McCartney	A	40	3.50	.....	2 mi
TROUT MILLS (Station, North Bay)						
Camp Champlain	E. L. Hughes	ABCS	..	5.00	24.50	9 mi
WEBBWOOD						
Windsor	F. A. Van Norman	A	30	2.50	15.00	400 yar
WHITEFISH (Station and P.O., for Lake Penage)						
Bonniview	H. G. Hutchinson	ABS	21	3.50	24.50	11 mi
Penage	P. Falzette	A	18	2.50 up	.....	150 ya
Sheehan Camp	G. E. Brown	AB	20	3.50	24.50	15 mi
WILLISVILLE (Station, Espanola)						
Green's Camp	B. H. Green	ASBC	..	4.00	28.00	.....
Lehman's Camps	F. B. Lehman	ABC	40	3.00	21.00	15 mi

WEST OF SUDBURY

Town	Proprietor or Manager	Plan	No. of Rooms	Rate per Day	Rate per Week	Distance from Station
FORT WILLIAM						
Adanac	D. L. Crites	E	42	1.00 up	3.50 up	¾ mi
Avenue	J. McCranor	E	100	1.00 up	8.00 up	½ mi
I.O.O.F. Temple	H. A. Hayes	E	40	1.00 up	4.00 up	¼ mi
New Empire	C. W. Forester	E	50	1.50 up	.....	6 bloc
Royal Edward	C. A. Mann	EB	105	2.00 up	Apply	4 bloc
St. Louis	J. P. Doyle	E	50	1.50 up	.....	¼ mi
Victoria	T. L. Harrison	E	50	1.50 up	6.00 up	3 bloc
KEEWATIN						
Miller's Lodge	J. S. McOnie	A	30	3.50	21.00	300 yar
KENORA						
Devil's Gap Bungalow Camp		ABCS	..	..	.....	3 mi
Commercial	A. I. Katz	E	50	1.00 up	12.00	1 blo
Dalmore	J. Sauerbrei	A	21	2.50 up	17.50 up	200 yar
Ottawa	R. McKay	A	22	3.00 up	18.00	2 bloc
Tourist	A. R. Hutchison	A	110	5.00 up	21.00 up	4 bloc
LOON						
Loon Lake Hotel	D. G. Andrews	ASC	12	3.00 up	20.00	500 yar
METAGAMA						
Bates' Camps	M. U. Bates	EBC	..	1.00 up	7.00 up	1 mil
NIPIGON						
Nipigon River Bungalow Camp		ABS	30	.....	.....	¼ mil
Nipigon Inn	R. W. Davidson	AB	32	2.00 up	.....	200 yar
PORT ARTHUR						
Mariaggi	M. Hurtig	EC	110	2.00 up	10.00 up	100 yar
New Ontario	J. B. Wallace	E	75	1.50 up	5.00 up	300 yar
Prince Arthur	Can. Nat. Rys.	A	150	4.50 up	.....	50 yar
VERMILION BAY						
Boarding House	J. Armstrong	A	5	2.50	.....	75 yar

Whilst every attempt has been made to ensure accuracy in this directory the Canadian Pacific Railway cannot accept responsibility for mistakes or changes in this information, all of which has been supplied by the proprietors of the various hotels, etc., themselves. This particularly applies to rates. Nor can the Canadian Pacific Railway be responsible for the standards of service and accommodation of any hotels in Canada, except those under its own management. Travellers who use this list and find any changes, additions or corrections necessary would confer a favor upon users of subsequent editions by reporting same to the General Publicity Department, Canadian Pacific Railway, Montreal, which also publishes a full list of hotels at business centres along the Company's system as well as the tourist list.

CANADIAN PACIFIC AGENCIES THROUGHOUT THE WORLD

CANADA AND THE UNITED STATES

Atlanta, Ga	K. A. Cook, General Agent Passenger Dept	404 C. & S. Nat'l Bk. Bldg.
Banff, Alta	J. A. McDonald, District Passenger Agent	Canadian Pacific Station
Boston, Mass	L. R. Hart, General Agent Passenger Dept	405 Boylston St.
Buffalo, N.Y	W. P. Wass, General Agent Passenger Dept	160 Pearl St.
Calgary, Alta	G. D. Brophy, District Passenger Agent	Canadian Pacific Station
Chicago, Ill	T. J. Wall, General Agent Rail Traffic	71 East Jackson Blvd.
Cincinnati, Ohio	M. E. Malone, General Agent Passenger Dept	201 Dixie Terminal Bldg.
Cleveland, Ohio	G. H. Griffin, General Agent Passenger Dept	1010 Chester Ave.
Dallas, Texas	H. C. James, District Passenger Representative	906 Kirby Bldg.
Detroit, Mich	G. G. McKay, General Agent Passenger Dept	1231 Washington Blvd.
Edmonton, Alta	C. S. Fyfe, City Ticket Agent	Canadian Pacific Bldg.
Fort William, Ont	H. J. Skynner, City Passenger Agent	108 South May St.
Guelph, Ont	W. C. Tully, City Passenger Agent	30 Wyndham St.
Halifax, N.S	A. C. MacDonald, City Passenger Agent	413 Barrington St.
Hamilton, Ont	A. Craig, City Passenger Agent	Cor. King and James Sts.
Honolulu, T.H	Theo. H. Davies & Co.	
Juneau, Alaska	E. W. Mulvihill, Agent	
Kansas City, Mo	R. G. Norris, City Passenger Agent	723 Walnut St.
Ketchikan, Alaska	E. Anderson, Agent	
Kingston, Ont	J. H. Welch, City Passenger Agent	180 Wellington St.
London, Ont	H. J. McCallum, City Passenger Agent	417 Richmond St.
Los Angeles, Cal	W. McIlroy, General Agent Passenger Dept	621 South Grand Ave
Memphis, Tenn	M. K. McDade, Travelling Passenger Agent	35 Porter Bldg.
Milwaukee, Wis	F. T. Sansom, City Passenger Agent, Soo Line	108 East Wisconsin Ave.
Minneapolis, Minn	H. M. Tait, General Agent Passenger Dept	611 2nd Ave. South
Montreal, Que	P. E. Gingras, District Passenger Agent	Dominion Square Bldg.
	F. C. Lydon, General Agent Passenger Dept	201 St. James St. W.
Moose Jaw, Sask	T. J. Colton, Ticket Agent	Canadian Pacific Station
Nelson, B.C	J. S. Carter, District Passenger Agent	Baker and Ward Sts.
New York, N.Y	F. R. Perry, General Agent Rail Traffic	Madison Ave. at 44th St.
North Bay, Ont	C. H. White, District Passenger Agent	87 Main Street West
Ottawa, Ont.	J. A. McGill, General Agent Passenger Dept	83 Sparks St.
Peterboro, Ont	J. Skinner, City Passenger Agent	343 George St.
Philadelphia, Pa	J. C. Patteson, General Agent Passenger Dept	1500 Locust St.
Pittsburgh, Pa.	W. A. Shackelford, General Agent Passenger Dept	338 Sixth Ave.
Portland, Ore	W. H. Deacon, General Agent Passenger Dept	148A Broadway
Prince Rupert, B.C	W.L. Coates, General Agent	
Quebec, Que	C. A. Langevin, General Agent Passenger Dept	Palais Station
Regina, Sask	J. W. Dawson, District Passenger Agent	Canadian Pacific Station
Saint John, N.B	C. B. Andrews, District Passenger Agent	40 King St.
St. Louis, Mo	Geo. P. Carbrey, General Agent Passenger Dept	412 Locust St
St. Paul, Minn	W. H. Lennon, General Agent Rail Traffic, Soo Line	Fourth & Cedar
San Francisco, Cal	F. L. Nason, General Agent Passenger Dept	675 Market St.
Saskatoon, Sask	R. T. Wilson, City Ticket Agent	115 Second Ave.
Sault Ste. Marie, Ont	J. O. Johnston, City Passenger Agent	529 Queen Street
Seattle, Wash	E. L. Sheehan, General Agent Passenger Dept	1320 Fourth Ave.
Sherbrooke, Que	J. A. Metivier, City Passenger Agent	91 Wellington St. North
Skagway, Alaska	L. H. Johnston, Agent	
Spokane, Wash	E. L. Cardle, Traffic Manager, S.I. Ry	Old Nat. Bank Bldg.
Tacoma, Wash	J. T. Hodge, City Passenger Agent	1113 Pacific Ave.
Toronto, Ont	W. Fulton, Assistant General Passenger Agent	Canadian Pacific Building
	S. E. Corbin, General Agent Passenger Dept	Canadian Pacific Building
	G. B. Burpee, District Passenger Agent	Union Stn., Room 367
Vancouver, B.C	F. H. Daly, District Passenger Agent	434 Hastings Street West
Victoria, B.C	L. D. Chetham, District Passenger Agent	1102 Government St.
Washington, D.C	C. E. Phelps, General Agent Passenger Dept	14th and New York Ave., N.W.
Windsor, Ont	W. C. Elmer, City Passenger Agent	142 Ouellette Ave.
Winnipeg, Man	E. A. McGuinness, General Agent Passenger Dept	Main and Portage

EUROPE

Antwerp, Belgium	E. Schmitz	25 Quai Jordaens
Belfast, Ireland	W. H. Boswell	14 Donegal Place
Birmingham, England	W. T. Treadaway	4 Victoria Square
Bristol, England	A. S. Ray	18 St. Augustine's Parade
Brussels, Belgium	G. L. M. Servais	98 Blvd. Adolphe-Max
Dublin, Ireland	A. T. McDonald, Agent	44 Dawson St.
Glasgow, Scotland	C. L. Crowe	25 Bothwell St.
Hamburg, Germany	T. H. Gardner	Alsterdamm 9
Liverpool, England	H. T. Penny	Pier Head
London, England	C. E. Jenkins	62 Charing Cross
	G. Saxon Jones	103 Leadenhall St.
Manchester, England	R. L. Hughes	31 Mosley St.
Paris, France	A. V. Clark	24 Blvd. des Capucines
Rotterdam, Holland	J. Springett	Coolsingel No. 91
Southampton, England	H. Taylor	Canute Road

ASIA

Hong Kong, China	A. M. Parker, General Agent Passenger Dept	Opposite Blake Pier
Kobe, Japan	B. G. Ryan, Passenger Agent	7 Harimamachi
Manila, Philippine Islands	J. R. Shaw, General Agent	14-16 Calle David, Roxas Bldg.
Shanghai, China	G. E. Costello, General Agent Passenger Dept	No. 4 The Bund
Yokohama, Japan	E Hospes, General Agent Passenger Dept	21 Yamashita-cho

AUSTRALIA, NEW ZEALAND, ETC.

J. Sclater, Traffic Manager, Can. Pac. Ry., for Australia and New Zealand, Union House, Sydney, N.S.W.
A. W. Essex, Passenger Manager, Can. Pac. Ry., for New Zealand, 32-34 Quay St., Auckland, N.Z.

Adelaide, S.A.	Macdonald, Hamilton & Co.	Melbourne, Vic.	H. F. Boyer, Pass'r. Rep., Can. Pac. Ry. 59 William St., Union S.S. Co. of New Zealand (Ltd.)
Auckland, N.Z.	Union S.S. Co. of New Zealand (Ltd).		
Brisbane, Qd.	Macdonald, Hamilton & Co.		
Christchurch, N.Z.	Union S.S. Co. of New Zealand (Ltd.)	Perth, W.A.	Macdonald, Hamilton & Co.
Dunedin, N.Z.	Union S.S. Co. of New Zealand (Ltd.)	Suva, Fiji	Union S.S. Co. of New Zealand (Ltd.)
Fremantle, W.A.	Macdonald, Hamilton & Co.	Sydney, N.S.W.	Union S.S. Co. of New Zealand (Ltd.)
Hobart, Tas.	Union S.S. Co. of New Zealand (Ltd.)	Wellington, N.Z.	J. T. Campbell, Trav. Pass'r Agent, Can. Pac. Ry., 11 Johnston St. Union S.S. Co. of New Zealand (Ltd.)
Launceston, Tas.	Union S.S. Co. of New Zealand (Ltd.)		

Always Carry Canadian Pacific Express Travellers' Cheques—Good the World Over

CANADIAN
PACIFIC
RAILWAY
LINES
WORLD'S
GREATEST
TRAVEL
SYSTEM