THE NEWS WILL KEEP YOU POSTED ON THE DEVELOPMENT OF THE MINES—$5.00 THE YEAR.

Portland Canal News

Devoted to the Interests of the Mining Districts of Northwestern British Columbia

SEND THIS COPY TO YOUR FRIEND WHO WANTS INFORMATION ABOUT THIS DISTRICT.

VOL. 2, NO. 37 — STEWART, B. C., Feb 5 1921 — $5 the year—10 C the Copy

LEGISLATIVE LIBRARY 1921

Citizens Ass'n Hold General Meeting

The general monthly meeting of the Stewart Citizens Ass'n was held in the Baldwin Hall on Saturday Jan 29th.

Under the hea ing of corre-pondence several telegrams were read in connection with the new townsite on the mudflats, including the following from Lt. Col. Peck, M. P.

Stewart Citizens Assn, Stewart, B.C.
Your wire received. This land is under Provincial Government. Have acertained tnat check is now in the mail to pay up in full on the land, therefor it has not yet been crowu grauted. The application states land is to be used for industrial purposes. See sections thirty seven and fifty of Land Act. Wire Premeir Oliver. Pattulo and your local member protesting against land being crown granted, also pointing out that Provincial government and others sold Stewart townsite some years ago for large prices and now should not consent to a rival townsite. Personally I can see no reason for the setting up of this new townsite and think it should be reserved as foreshore for bunkers and wharves, any bunkering and wharves for the future developments of Salmon River mines. You had also better wire Hon George Foster stating any injuries to Canadian trade that may devleope. Stop to it. In meantime I am wiring Premier Oliver pointing out situation and will also wire Marine dept. You may rely on Dominion Gov't rights not being aleinated although I am positive they have no power to interfere with townsite as proposed.

Signed C. W. Peck.

The next order of business was the recommendations of the Executive.

1st. That the books of the Association be audited as laid down in the constitution. It was moved by Mr Horstman seconded by Mr Tooth that this recommendation be adopted and that the Secretary try and arrange to have this done by either Mr Sunderlin or Mr Murray, and that the auditor's report be ready for the next general meeting.

2nd. That Miss Ryan be made a complimentary member of this Association. After considerable discussion, a motion by Mr Tooth seconded by Mr Dann "That a delegation, appointed by the chair, wait on Miss Ryan with a view to getting her to join this Association" was adopted.

The chair appointed on this delegation, Messers Wm. Tooth Wm. Tolin and H. Horstman.

The third recomendation was that "A dance be given on March 17th under the auspices of the Citizens Association to assist the Fire Dep't" which was carried.

The next matter dealt with the debt of the Fire Dep't, amounting to $100.00, this money having been advanced by Mr. Smith in June, last, it was decided that steps be taken immediatly to pay it off. The meeting then adjourned.

WATER NOTICE

Diversion and Use

ake Notice that Premier Gold Min- Company, Limited whose address is mier, B. C., will apply for a license ke and use 10 cubic feet per second water out of East Fork, Cascade k also known as Hovland Creek, h flows southerly, and drains into ade Creek and Salmon River about feet from International Boundary. water will be diverted from the m at a point about 1500 feet north Bridge crossing Cascade creek on uri Trail near Lot 3610, Cascade s Claims and will be used for Powrpose upon Premier mine described wer House to be located on Lot Cascade Forks No. 5. This notice posted on the ground on the 31st f January 1921. A copy of this and an application pursnant to Water Act 1914" will be filed in ffice of the Water Recorder at Rupert. Objections to the applimay be filed with said Water Reor with the Comptroller of Waghts, Parlament Buildings, Vic- B. C., within fifty days after the ppearance of this notice in a local aper. The date of the first publiof this notice is February 4th,

nier Gold Mining Company, Limpplicant.
ale L. Pitt, Manager.

WATER NOTICE.
Diversion and Use.

Take Notice that Premier Gold Mining Company, Limited, whose address is Premier, B. C., will apply for a license to take and and use 20 cubic feet per second of water out of North Forks Cascade Creek, also known as Cascade Creek, which flows southerly and drains into Salmon River about 1000 feet from International Boundary. The water will be diverted from the stream at a point some 700 feet north of the bridge on the Missouri Trail crossing Cascade Creek, and will be used for Power purpose upon the Premier Mine described as Power House to be located on Lot No. 3607 Cascade Forks No. 5. This notice was posted on the ground on the 31st day of January 1921. A copy of this notice and an application pursuant thereto and to the "Water Act, 1614" will be filed in the office of the Water Recorder at at Prince Rupert. Objection to the application may be filed with the said Water Recorder, or with the Comptroller of Water Rights, Parliament Buildings, Vi toria, B. C. within thirty days after the first appearance of this notice in a local newspaper. The date of the first publication of this no i e is February 4 th, 1921.

Premier Gold Mining Co., Limited Applicant, by Dale L. Pitt, Manager.

The News is $5 a year

FINANCIAL STATEMENT

STEWART CITIZENS ASSOCIATION
NEW YEAR'S EVE DANCE

Receipts

Sale of Tickets	$131.00	
Supper	38.50	
Cake Raffle	24.00	
Bar	88.35	
Fines	4.25	
Piano Encores	32.25	
Total		$318.35

Expenditures

P. C. News, adv't's	$7.00	
S.R. T'g Co, oil etc	9.50	
Stewart News, dec'r'ns	2.00	
W. Barron bread	2.00	
W. Tooth, Beer etc	29.85	
Evchange Grill.-cakes	15.00	
Mrs Hodgkinson, music	10.00	
Total		$ 75.35
Cash balance		$243.00

HARD TIMES MASQUERADE

The Pioneers of Alaska will hold a Hard Times Masquerade dance on St. Valentine's day, Feburary 14th in the Pioneer's hall, Hyder and the committee is sparing no pains to make this dance one of the most successful of the season. Several prizes will be given away. For the best sustained character, lady, the prize will be a $20 gold piece; gentlemen, $10 gold piece; most original lady or gent, $5 gold piece; best group, $5 gold piece each.

A number will be attached to each person, masked, as they enter, and the prize winner will be decided by vote of the audience. The tickets will be $1.50 each, ladies free and supper will be included in the admission.

Fresh milk at Tooth's

WATER NOTICE.
USE AND STORAGE

TAKE NOTICE that W.A. Meloche whose address is Stewart, B.C., will apply for a licence to take and use 35 cubic feet per second and to store 5000 acre feet of water out of Cascade creek which flows southwesterly and drains into Salmon river about twelve miles from its mouth. The storage dam will be located at the outlet of Long Lake. The capacity of the reservoir to be created is about 5000 acre feet, and it will flow about 200 or more acres of land. The water will be diverted from the stream at a point about 1500 ft from Silver lake and will be used for mining (hydro electric) purposes upon the mine described as the Spider group of mining claims consisting of Spider No.1, No.2 and No.3 claims. This notice was posted on the ground on the 24th day of January, 1921. A copy of this notice and an application pursuant thereto, and to the "Water Act, 1914", will be filed in the office of the Water Recorder at Prince Rupert. Objections to the application may be filed with the said Water Recorder or with the Comptroller of Water Rights, Parliament Buildings, Victoria, B. C., within thirty days after the first appearance of this notice in a local newspaper.

W.A. MELOCHE, Applicant,
By John Hovland, agent

The date of the first publication of this notice is Feb. 4th 1921.

Don't go home hungry. Get a lunch at Tooth's Smoke Shop.

WEATHER SYNOPSIS

For the week ending Feb 4 1921

Date	Max	Min
29	31	—1
30	30	4
31	29	10
1	35	12
2	32	20
3	32	21
4	30	17

Snowfall 36 in
Rainfall .07

Get your 'Silver Spring' at Tooth's

CHEMICAL ENGINE MOVED

Citizens and members of the Fire Departmentare notified that the chemical engine is located in the Salmon River Trading Company's store. It is ready for instant action and in case of necessity break the glass in the door to turn the night latch.

R. K. Neill Wins Suit

Suit for an accounting of a quarter interest in the Premier mine brought against R.K.Neill by M. W. Bacon was decided in favor of the defendant at Spokane in an opinion filed by Federal Judge Rudkin.

The suit was brought on an alleged partnership agreement and the quarter interest was estimated by the plaintiff at $2,500,000 and by the defendant at $250,000.

Tne opinion was a lengthy one and featured the statement that in two cases the plaintiff, Bacon, had influenced witnesses and had lacked good faith in not bringing the suit in 1917 when he first knew of Neill's operations, but waited until December, 1919 when the mine had proved to be of worth.

"Benson testified to a conversation with the plaintifi in 1917 in a hotel at Salmo," reads the opinion, referring to the testimony of John Benson, a witness for the defense. "He asked him 'Are you interested with Mr. Neill in the property he is developing up north?' and the plaintiff answered 'No.'

"This is the same party who was paid or offered $100 by the plaintiff tr absent himself and not appear as a witness.

A similar charge against the plaintiff is made in the opinion in connedtion with the testimony of W.G.Harris, a witness for the plaintiff. The opinion states that Harris was paid $1,260 by the plaintiff "between the commencement of the suit and the time of the trial." This amount was said to be due the witness from the Hudson Bay company, a controling interest in which is owned by Bacon, and Bacon testified that he regarded the payment of that sum to Harris as a "moral obligation." "There can be no denying that the payment had a corrupting influence" on the witness, rules Judge Rudkin in his opinion. He further says that the testimony of Harris was "impeached by contradictory statements" and that "no credence" could be placed in it.

In rendering his decision Judge Rudkin's opinion states that he has "deemed the conduct of the parties at the time safer than the uncorroborated testimony of either party." Again, the opinion speaks of the lack of evidence presented by witnesses, saying, "Some of the corroborating witnesses stand sadly in need of corroboration themselves."

The opinion rules that Neill undertook the examination of the Bush properties, later to become the Premier mine, on a joint account with Bacon, as evidenced by the fact that he presented and was paid a bill for his expenses. "Whether the joint venture extended beyond the Daly and the Bush property is not material, but inasmuch as the defendant refused employment as manager of the Hudson Bay company at $250 a month, it would appear that they ceased at that time.

Judge Rudkin ruled that the $3,000 held by the plaintiff to have been paid for expenses of Neill, but said by Neill to be payment for stock in the Hudson Bay company, appeared to be, as the defense alleged, since a further payment on expenses of $250 was given afterward although there was no evidence to show that the $3,000 had been expended.



Muddy Gulch Bridge, Bear River Road.
A structure that requires repairing this summer

Volunteers are wanted to shovel the snow off the Fire Hall. Tuesday at 1 o'clock, bring your snow shovel.

W. R. Tooth, Fire Chief

Portland Canal News

Martin M. Smith, Editor
H.W.M. Rolston, Business Manager

Subscription Five Dollars a year

Member Canadian Weekly Newspaper Association

Advertising Rates:

Display advertising, 50c per inch per issue.
Reading Notices, 20 cents per line.
Special position display or reading, 25 per cent. above ordinary run of rates.
Certificate of Improvement $15 (if more than one claim, $2.50 for each additional claim mentioned).
Land notices, $10
Coal notices, $7
No advertising accepted for First Page.

GEORGE J. FRIZZELL

MEATS . . . PROVISIONS

The same standard for Stewart as we have maintained for the past twenty-one years on the North Coast.

The Best Meats at the Lowest Prices

RUPERT BRAND HAMS AND BACON

Stewart, A Port

The coming season will likely be a most important one in the history of Stewart and Portland Canal district generally. The whole of British Columbia is going to witness a tremendous development and vast sums of money will be spent. The Pacific province has caught the eye and ear of the financial world and genuine propositions are being sought. But the proportion of interest attracted to each town and district will depend on the enterprise and public spiritedness shown by its citizens. Stewart's history is short as yet. It has had good years and dull, but the hills give greater promise than ever before, the great Premier mine has disproven all geological theories concerning the formation of the country and its possibilities. Mining men all over America are turning there attention to this district and more real development will be undertaken this year than at any time in previous years. The mines will make Stewart a good town but it is significant to note the attention that is being given to its greater possibilities as a port. In its geographical position Stewart is not surpassed by any port on the coast. It is the most northern port with a perfectly safe harbor, and nearest to the ports of Japan and Asiatic Russia except Prince Rupert. The superstition that the northlands of America and Asia are uninhabitable and barren is long out worn. It is not doubted now each will contribute to the wealth of the nations to an extent hitherto undreamt of. The trade of the North Pacific will rival that of the North Atlantic before the twentieth century has run half its course. Of this trade Stewart must have a large share. Oil, minerals, coal and wheat will find their natural outlet down the Portland Canal.

PROFESSIONAL CARDS.

DALBY B. MORKILL
MINING SURVEYOR
B. C. Land Surveyor
STEWART, B. C.

B. PINDER
PROVINCIAL ASSAYER
STEWART, B. C.

W. L. UGLOW
MINING GEOLOGIST
Geological examinations and reports
1920 Bayswater St., VANCOUVER — P.O. Box 143 STEWART, B.C

J. R. WILLIAMS
PROVINCIAL ASSAYER
540 Thurlow Street, Vancouver, B. C.
MODERATE PRICES
ACCURACY GUARANTEED

P. W. RACEY
MINING ENGINEER
Examinations, Consultation and Mine Operation
736 Granville St. Vancouver, B.C.

ROSS & ROSS
BARRISTERS SOLICITORS
NOTARIES PUBLIC
Stewart, B.C.

DR. ALFRED H. BAYNE
Dental Surgeon, PRINCE RUPERT.
HELGERSON BLOCK

Synopsis of Land Act Amendments

Minimum price of first-class land reduced to $5 an acre; second-class to $2.50 an acre.

Pre-emption now confined to surveyed lands only.

Records will be granted covering only land suitable for agricultural purposes and which is non-timber land.

Partnership pre-emptions abolished, but parties of not more than four may arrange for adjacent pre-emptions with joint residence, but each making necessary improvements on respective claims.

Pre-emptors must occupy claims for five years and make improvements to value of $10 per acre, including clearing and cultivation of at least 5 acres, before receiving Crown Grant.

Where pre-emptor in occupation not less than 3 years, and has made proportionate improvements, he may, because of ill-health, or other cause, be granted intermediate certificate of improvement and transfer his claim.

Records without permanent residence may be issued, provided applicant makes improvements to extent of $300 per annum and records same each year. Failure to make improvements or record same will operate as forfeiture. Title cannot be obtained in less than 5 years, and improvements of $10.00 per acre, including 5 acres cleared and cultivated, and residence of at least 2 years are required.

Pre-emptor holding Crown grant may record another pre-emption, if he requires land in conjunction with his farm, without actual occupation, provided statutory improvements made and residence maintained on Crown granted land.

Unsurveyed areas, not exceeding 20 acres, may be leased as homesites; title to be obtained after fulfilling residential and improvement conditions.

For grazing and industrial purposes areas exceeding 640 acres may be leased by one person or company.

Mill, factory or industrial sites on timber land not exceeding 40 acres may be purchased; conditions include payment of stumpage.

Natural hay meadows inaccessible by existing roads may be purchased conditional upon construction of a road to them. Rebate of one-half of cost of road, not exceeding half of purchase price, is made.

PRE-EMPTORS' FREE GRANTS ACT.

The scope of this Act is enlarged to include all persons joining and serving with His Majesty's Forces. The time within which the heirs or devisees of a deceased pre-emptor may apply for title under this Act is extended from for one year from the death of such person, as formerly, until one year after the conclusion of the present war. This privilege is also made retroactive.

No fees relating to pre-emptions are due or payable by soldiers on pre-emptions recorded after June 26, 1918. Taxes are remitted for five years.

Provision for return of moneys accrued, due and been paid since August 4, 1914, on account of payments, fees or taxes on soldiers' pre-emptions.

Interest on agreements to purchase town or city lots held by members of Allied Forces, or dependents, acquired direct or indirect, remitted from enlistment to March 31, 1920.

SUB-PURCHASERS OF CROWN LANDS.

Provision made for issuance of Crown grants to sub-purchasers of Crown Lands, assuring rights from purchasers who failed to complete purchase, involving forfeiture, on fulfilment of conditions of purchase, interest and taxes. Where sub-purchasers do not claim whole of original parcel, purchase price due and taxes may be distributed proportionately over whole area. Applications must be made by May 1, 1920.

GRAZING.

Grazing Act, 1919, for systematic development of livestock industry provides for grazing districts and range administration under Commissioner. Annual grazing permits issued based on livestock ranged; priority for established owners. Stock-owners may form Associations for range management. Free, or partially free, permits for settlers, campers or travellers, up to ten head.

STEWART LAND COMPANY, LIMITED
ROBERT M. STEWART, President
REAL ESTATE, INSURANCE, MINES FINANCIAL AGENTS
Head Office: 101 Pemberton Block Victoria, B. C.
Wanted: Listings of Properties for Sale or Lease
STEWART LAND CO., Ltd. Fifth St., STEWART, B. C.

Subscribe for Portland Canal News

Send in your subscription to the Portland Canal News.

TOOTH'S SMOKE SHOP
SODA
MILK and ICE
SILVER SPRINGS
WILLIAM REID TOOTH, Proprietor
STEWART, B. C.

For information relating to Salmon River, Portland Canal and Alice Arm mining districts, apply to
O. B. BUSH
Mining Broker
VANCOUVER and STEWART

STEWART PHARMACY
GEO. A. FRASER, Prop.

Wholesale
HEAVY AND SHELF
HARDWARE
Mill, Mine and Marine Supplies
WOOD, VALLANCE & LEGGAT, LTD
VANCOUVER, B.C.

AIR COMPRESSORS
ROCK DRILLS
MINE HOISTS
All carried in stock in Vancouver.
Full line of repairs for our Machines.
Our service men call at your mine.
Canadian Ingersoll-Rand Co. Ltd.
804 Birks Building, VANCOUVER, B.C.

EVANS, COLEMAN & EVANS, LTD.
for
MINING AND BUILDERS SUPPLIES
We carry large stocks of
Rails and Accessories of all sizes, Mild Steel and Iron Bars, Wire Cable, Pig Iron, Foundry Coke, Blacksmith Coal, Ore Sacks, Common Brick, Fire Clay, Fire Brick, Roofing Materials, Hollow Tile.
Careful Attention Given All Orders
VANCOUVER, B. C.



STEWRAT NEWS COMPANY
H. P. GIBSON .·. Specialties
Neilson's and Moir's Chocolates, Latest Magazines and Newspapers, Lending Library, Stationery
Ice Cream Parlor
Sole agent for the Imperial Tobacco Company and New Westminster Brewery

KING EDWARD HOTEL
R. G. MOSELEY, PROP.
Headquarters for Mining and Commerce of Portland Canal Salmon River and Bear River mining districts
Grill in Connection STEWART, B. C.

NEWELL BROS.
Fifth St. STEWART, B.C.
Comfortable furnished rooms Barber shop in connection
Cigars, Tobaccos, Soft Drinks SOLO TABLES

STEWART MINERS' SOCIAL CLUB
RICHARD BELL, Secretary
Reading room - Card Tables - Cigars, Tobaccos
Soft Drinks
All the latest magazines and newspapers

WM. FRASER
BUILDING CONTRACTOR
Estimates Furnished -- Work Guaranteed
STEWART, B.C.

Comer Auto Transfer & Jitney Service
Cars ply between Stewart and Hyder
Day and Night
Garage Corner 6th and Conway. H. COMER, Manager
Stand at STEWART HOTEL Tel. 2 long 1 short

Dr. Schofield Gives Talk on Salmon River

The members of the B. C. branch of the Canadian Institute of Mining and Metallurgy were treated to a very interesting talk on the ore and formation of the deposits of the Stewart country by Dr Schofield of the University of B. C. at a luncheon yesterday. While a large part of his address dealt in technical terms with the cropping of the ore, the speaker gave a number of interesting details which he had found out during his tour of that country last summer.

The junction of Portland Canal and Observatory Inlet forms the eastern mineral belt of the coast he stated. The ore of the Salmon River country is contained in quartz out of a volcanic formation and the rocks are well exposed, typical of the northern interior country. This summer Dr. Schofield stated, would see many propectors going into the country and prospects for discovering ore are exceedingly bright.

Taking the Premier Mine as an example, the speaker stated that the ore contained gold and native silver. the latter running as high as 1000 ounces to the ton. The native silver he continued, is a secondary mineral, but the higher values of the ore go down much deeper and it seems that blocks in the mine have dropped down and in some cases been shifted 30 feet from their original positions, The silver is not found in a continual run, but in intermittent shoots. The primary ore contains from $35 to $100 worth of silver to the ton.

The speaker was asked a number of questions after his address and was cordially thanked for his talk. It is expected that Dr. Schofield will visit the Portland Canal district again this summer.—Vancouver World

P. W. THOMAS
Successor to J. O. Sullivan
Assayer,
Chemist and Metallurgist
576 Seymour Street,
Vancouver, - - B. C.

HOTEL PRINCE RUPERT
LEADING HOTEL IN NORTHERN BRITISH COLUMBIA
H. B. ROCHESTER, Manager
European Plan $1.50 per day up

ST. MARK'S CHURCH

Holy Communion: First and Third Sundays in the month at 11:30 a.m.
Evening Prayer: Every Sunday at 7:30 p.m.
Baptisms: By appointment.
REV. EDWIN MOSS, L. Th.

'Rainier Brand'
TENTS and AWNINGS bearing this brand are guaranteed full weight and size
Manufactured by the SEATTLE TENT & AWNING Co
Seattle, Washington
If your dealer cannot supply you, write direct

Canadian National Railways
GRAND TRUNK PACIFIC Ry.
Steamers sailing between Seattle, Victoria, Vancouver, Ocean Falls, Swanson's Bay, Prince Rupert, Anyox, Stewart and Queen Charlotte Islands.
—SAILINGS from PRINCE RUPERT—
THURSDAYS at 12 MIDNIGHT for SWANSON BAY, OCEAN FALLS, VANCOUVER, VICTORIA and SEATTLE
Leaves Prince Rupert for Stewart, 10 p. m. Thursday, February 3rd 17th., March 3rd. 17th & 31st.
Train Service:
Passenger MONDAY, WEDNESDAY and SATURDAY at 11.15 a.m. for
Smithers, Prince George, Edmonton and Winnipeg, making direct connections for all points East and South.
For further information apply to any Grand Trunk Pacific agent or to G. A. McNicholl, Asst. General Freight and Passenger Agent, Prince Rupert.

There is nothing you can give your children, in a material way, which will do them more lifelong good than a savings account in an institution like the Bank of Montreal. By encouraging them to save, you teach them the habit of thrift and provide a foundation for their future.
A savings account may be opened with $1.00. Interest is paid at the highest current rates.
THE GIFT OF THRIFT



BANK OF MONTREAL
Established over 100 years.
Total Assets in Excess of $500,000,000.
Head Office: MONTREAL
Branches in all Important Centres in Canada—Savings Departments at all Branches

Stewart,

Look at the map of British Columbia with an unbiased mind. Roughly Vancouver is 800 miles from the same point in the Peace River country that is reached in 400 miles from Stewart, which is the natural outlet for the whole northern and eastern interior.

Nearly every settler in the Peace River district is talking of railway communication with the coast.

Speaking in broad terms there are thirty-two millions of acres of the Peace River district situated within the boundaries of British Columbia, and more than forty millions of acres within the Province of Alberta, most of it being suitable agricultural land for mixed farming or ranching. In addition there is a vast area of mineral and timber resources, the extent of which is only beginning to be realized.

Immense deposits of anthracite coal have been located and the president of the Peace River Board of Trade is authority for the statement that this coal grades higher than Pennsylvania coal.

Extensive exploration work is being carried on in connection with oil and already startling results have been obtained. The oil sands are located at a depth of about sixteen hundred feet and enough investigation has taken place to be assured that they are of wonderful extent. There is also an abundance of natural gas.

The area under cultivation at present is only about three hundred thousand acres and the population of the whole district is about twenty thousand. The first grain was sent out of the country three years ago, and consisted of less than one thousand bushels. Last year nine million bushels were produced from about a quarter million acres, the average wheat yield being thirty-five bushels to the acre or nearly double the average of other portions of Alberta. The land is also well adapted for the raising of stock of all kinds, particularly hogs.

It is reasonable to suppose that if two hundred and fifty thousand acres are now producing nine million bushels of grain, that within a very few years there will be ten million acres producing three hundred and fifty million bushels of grain, or roughly, ten million tons.

SALMON RIVER TRADING CO.

Shoes
WALKRITE, PENNANTS. DR. SPECIAL

Rubbers
MENS AND WOMENS

Clothing
MAC' SHIRTS, SINGLE & DOUBLE WOOL PANTS, KAHKI PANTS, OVERALLS TOP SHIRTS MENS & BOYS UNDERWEAR RUBBER COATS, SLICKERS, SOU-WESTERS, GLOVES. MITTENS.

Full Line of Groceries and Hardware

EXCHANGE BAKERY & RESTAURANT

Open 6 a.m. to 8 p.m.

All kinds of Pies & Cakes

Fresh Bread every day

Orders taken for Specials

Blackie Irwin, Manager.

H.W.M. Rolston & Co.,

INSURANCE
NOTARY PUBLIC

Box 103 STEWART B.C.

HYDER AUTO SERVICE

Fred Dorey
MANAGER

TAXI & TRUCK SERVICE

Hotel Hyder

HYDER, ALASKA

M. R. JAMIESON, Prop.

GATEWAY TO SALMON RIVER

BRITISH COLUMBIA

The Mineral Province of Western Canada

Has produced Minerals valued as follows: Placer Gold, $75,436,103; Lode Gold, $97,121,786; Silver, $46,839,631; Lead, $42,294,251; Copper, $145,741,069; Other Metals (zinc, iron, etc.), $13,929,817; Coal and Coke, $187,147,652; Building Stone, Brick, Cement, etc., $28,843,272, making its Mineral Production to the end of 1919 show

AN AGGREGATE VALUE OF $637,353,581.

The substantial progress of the Mining Industry in this Province is strikingly exhibited in the following figures, which show the value of production for successive five-year periods: For all years to 1895, inclusive, $94,547,241; for five years, 1896-1900, $57,605,967; for five years, 1901-1905, $96,509,968; for five years, 1906-1910, $125,-534,474; for five years, 1911-1915, $142,072,603; for the year 1916, $42,290,462; for the year 1917, $37,010,392; for the year 1918, $41,782,474.

PRODUCTION DURING LAST TEN YEARS, $313,976,022.

Lode mining has only been in progress for about 20 years, and not 20 per cent. of the Province has been even prospected; 300,000 square miles of unexplored mineral-bearing land are open for prospecting.

The mining laws of this Province are more liberal and the fees lower than those of any other Province in the Dominion, or any Colony in the British Empire.

Mineral locations are granted to discoverers for nominal fees.

Absolute Titles are obtained by developing such properties, security of which is guaranteed by Crown Grants.

Full information, together with Mining Reports and Maps, may be obtained gratis by addressing

THE HON. THE MINISTER OF MINES, Victoria, British Columbia.

Comfortable rooms Grill in connection

BALDWIN HOTEL

W. DANN, Proprietor

Headquarters for mining men during their stay in the district

SOURDOUGH CLUB

BILLIARD AND POOL TABLES

Best place in Stewart to spend your evenings

Cigars - Tobaccos - Soft Drinks

MINERAL ACT.
Certificate of Improvements.
NOTICE.

Oakwood, Hooligan, Oakville Fraction, Oakville No.2 Fraction, Texada, Texada Fraction, Humbolt Fraction, Humbolt No.2 Fraction mineral claims situate in the Portland Canal mining division of Cassiar district.. Where located: On east fork Cascade Creek, Salmon River Valley.

TAKE NOTICE that Dalby B. Morkill, of Stewart, B.C., acting as agent for CB Silver Mines Llmited, N.P.L., FMC No. 41854C, Charles H. Lake FMC No. 43445C, David O'Leary FMC No.43446C, intends, sixty days from the date hereof, to apply to the Mining Recorder for a Certificate of Improvements, for the purpose of obtaining a Crown Grant of the above claims.

And further take notice that action, under section 85, must be commenced before the issuance of such Certificate of Improvements.

Dated this 19th day of August, A.D.1920

MINERAL ACT.
Certificate of Improvements.
NOTICE.

Cascade Forks No.1, Cascade Forks No.2, Cascade Forks No.3, Cascade Forks No.4, Cascade Forks No.5. Cascade Forks No.6, Wood Fraction, Forks, mineral claims, situate in the Portland Canal mining division of Cassiar district. Where located: Cascade creek, Salmon River valley.

Take notice that I, Dale L. Pitt, acting as agent for Charles Bunting, F.M.C. No.43444c, William Bunting, F.M.C. No.37592c, D. O'Leary, F.M.C. No. 43446c, Premier Gold Mining Co. Ltd., F.M.C. No.43442c, intend, sixty days from the date hereof, to apply to the Mining Recorder for a Certificate of Improvements, for the purpose of obtaining a Crown Grant of the above claims. And further take notice that action, under section 85, must be commenced before the issuance of such certificate of Improvements.

Dated this 18th day of October, A.D. 1920. 36

MINERAL ACT,
Certificate of Improvements.
NOTICE.

Mountain, Grandview, Simcoe Halton, U and I, Rincon, Neil Fractional, Bush Fractional mineral claims, situate in the Portland Canal mining division of Cassiar district.

Where located: on east side of Cascade Creek, Salmon River Valley.

Take notice that Dalby B. Morkill, B.C. Land Surveyor, of Stewart, B.C., acting as agent for B.C. Silver Mines, Limited, N.P.L., Free Miner's Certificate No. 41854C, intend, sixty days from the date hereof, to apply to the Mining Recorder for a Certificate of Improvements for the purpose of obtaining a Crown Grant of the above claims. And further take notice that action, under section 85, must be commenced before the issuance of such Certificate of Improvements.

Dated this twelfth day of October, A.D. 1920. 33

MINERAL ACT.
Certificate of Improvements.
NOTICE.

Native, Argentite, Polybacite, September Fractional, Proustite, Cerargyrite, Stromeyerite, Hessite, Stephanite, Pyrargyrite, Silver Crest Fractional mineral claims, situate in the Portland Canal mining division of Cassiar district. Where located: Head of Silver Creek. Salmon River Valley.

Take notice that Dalby B. Morkill, of Stewart, B.C., acting as agent for Silver Crest Mines, Limited, Free Miner's Certificate No. 45734C, intend, sixty days from the date hereof, to apply to the Mining Recorder for a Certificate of Improvements, for the purpose of obtaining a Crown Grant of the above claims. And further take notice that action, under section 85, must be commenced before the issuance of such Certificate of Improvements.

Dated this 24th day of September, A.D.1920. 33

Subscribe for Portland Canal News.

MINERAL ACT.
Certificate of Improvements.
NOTICE.

Dixie mineral claim, situate in the Portland Canal mining division of Cassiar district. Where located: On east fork Cascade Creek, Salmon River Valley.

Take notice that Dalby B. Morkill, of Stewart, B.C., land surveyor, acting as agent for B.C. Silver Mines, Limited N.P.L., Free Miner's Certificate No. 41854C, intend, sixty days from the date hereof, to apply to the Mining Recorder for a Certificate of Improvements, for the purpose of obtaining a Crown Grant of the above claim.

And further take notice that action, under section 85, must be commenced before the issuance of such Certificate of Improvements.

Dated this eleventh day of October, A.D.1920. 33

MINERAL ACT.
Certificate of Improvements.
NOTICE.

Lesley, Mahood, Lesley No. 4, Lesley Fractional, Limit, Lesley No. 4 Ten Fractional, Bell mineral claims situate in the Portland Canal mining division of Cassiar district.

Where located: on east fork of Cascade Creek, Salmon River Valley.

Take notice that Dalby B. Morkill, B.C. Land Surveyor, of Stewart, B.C., acting as agent for Bush Mines, Limited, N.P.L., Free Miner's Certificate No.41853C, intend, sixty days from the date hereof, to apply to the Mining Recorder for a Certificate of Improvements, for the purpose of obtaining a Crown Grant of the above claims.

And further take notice that action, under section 85, must be commenced before the issuance of such Certificate of Improvements.

Dated this eleventh day of October, A.D. 1920. 33

MINERAL ACT.
Certificate of Improvements.
NOTICE.

Lesley M, Bell No 2, Climax, Lesley No 2, Lesley No 3, Ax Fractional, Lesley No 5, Gun Fractional Mineral claims situate in the Portland Canal Mining Division of Cassiar district. Where located: On east fork of Cascade Creek.

TAKE NOTICE that Dalby B. Morkill, of Stewart, B.C., acting as agent for Bush Mines, Limited, N.P.L., Free Miners' Certificate No. 41853C, intend, sixty days from the date hereof, to apply to the Mining Recorder for a Certificate of Improvements, for the purpose of obtaining a Crown Grant of the above claims.

And further take notice that action, under section 85, must be commenced before the issuance of such Certificate of Improvements.

Dated this 10th day of June, 1920. 4-

MINERAL ACT.
Certificate of Improvements.
NOTICE.

Spider No. 1, Spider No. 2, Spider No. 3 mineral claims, situate in the Portland Canal mining division of Cassias district.

Where located: at the head of Lake about twenty miles from Stewart.

Take notice that I, William C. Ross, free miner, certificate No. 37457C, as authorized agent of William Hamilton, free miner certificate No. 43492C, and Charles Larson, free miner, certificate No. 43499C, owners, intend, sixty days from the date hereof, to apply to the Mining Recorder for a certificate of improvements, for the purpose of obtaining a Crown Grant of the above claim.

And further take notice that action, under section 85, must be commenced before the issuance of such certificate of improvements.

Dated this 10th day of December, A.D., 1920.
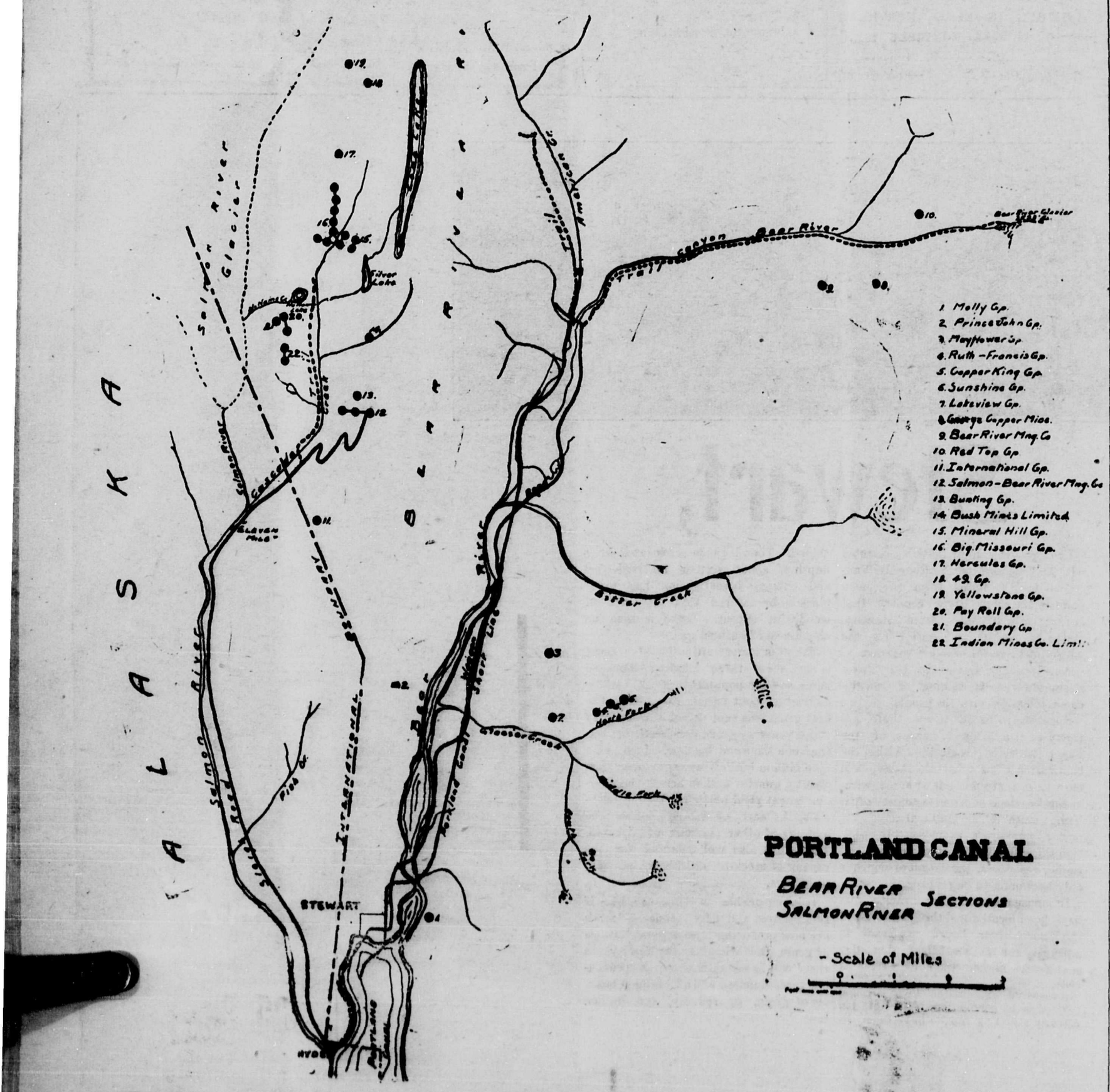
W. C. ROSS,
Agent for William Hamilton & Charles Larson.