A Souvenir of VANCOUVER

CANADA.

N 52
~~FS 34 T.18 36~~
SPAM
284B

VANCOUVER

British Columbia, Canada

SITUATED ON BURRARD INLET, Vancouver is one of the principal ports and manufacturing centres of the Pacific, and also a Mecca for tourists. Surrounded by a country rich in minerals and timber, with thousands of acres of fertile farming land, and large fishing and canning facilities, Nature has indeed been bounteous in bestowing her gifts, and the prospects of future development are beyond imagination.

¶ The scenic beauties of Vancouver and the surrounding country are known world-wide. During the whole of the year extremes of heat or cold are unknown, the average temperature for the past twelve years being 51 degrees; this is a factor which makes this city an ideal resort for tourists. As a holiday resort where the bracing ozone of mountain, stream and sea will give health, strength and rest, or as a city for permanent residence, Vancouver will be found to be one of the most desirable on the American continent.

¶ The views on the following pages illustrate but a few of the wonderful surroundings of this city, and all can be seen in comfort by means of automobile, street car or ferry without undue exertion.

Printed and Published by
THE SUN PUBLISHING CO. LTD.
Souvenir Book Department
137 PENDER STREET WEST, VANCOUVER, B.C.
(Other view books in course of preparation)

BIRKS BUILDING HOTEL VANCOUVER PROVINCIAL COURT HOUSE

GRANVILLE STREET, LOOKING NORTH

1. BOARD OF TRADE BLDG.
2. STANDARD BANK BLDG.
3. VANCOUVER BLOCK
4. YORKSHIRE BLDG.
5. CARNEGIE LIBRARY
6. VANCOUVER POST OFFICE
7. ROGERS BUILDING
8. TOWER BUILDING
9. DOMINION BUILDING
10. BIRKS' BUILDING



1. MERCHANTS BANK
5. MOLSONS BANK

2. ROYAL BANK OF CANADA
4. BANK OF MONTREAL

3. UNION BANK
6. CANADIAN BANK OF COMMERCE, IMPERIAL BANK OF CANADA AND BANK OF NOVA SCOTIA

TERMINAL STATIONS OF CANADIAN NATIONAL (TOP)
CANADIAN PACIFIC (CENTRE)
AND GREAT NORTHERN AND NORTHERN PACIFIC RAILWAYS

HASTINGS STREET, LOOKING WEST
INSET – ROTARY CLINIC

BEACH AVENUE ENTRANCE TO STANLEY PARK



ROCK GARDENS AND PAVILION, STANLEY PARK

STANLEY PARK, SHOWING JAPANESE MONUMENT. LUMBERMEN'S ARCH, THE NARROWS AND CROWN MOUNTAIN IN THE BACKGROUND.

ENGLISH BAY

DUCK POND, STANLEY PARK (UPPER)

CROWN MOUNTAIN (LOWER)

BIG HOLLOW CEDAR TREE, STANLEY PARK

THE SEVEN SISTERS, STANLEY PARK

BUSINESS DISTRICT (UPPER PICTURE)



WATERFRONT (LOWER PICTURE)



SIWASH ROCK

THE POOL, STANLEY PARK

SECOND BEACH, STANLEY PARK

WINDING PATHS AND SHADY NOOKS IN STANLEY PARK



VANCOUVER RESIDENCES



VANCOUVER RESIDENCES



(1) H.M.C.S. PATRICIA, AURORA AND PATRIOT AT ANCHOR IN BURRARD INLET

(2) BROCKTON POINT LIGHTHOUSE

(3) POINT ATKINSON LIGHTHOUSE

(4) PROSPECT POINT LIGHTHOUSE

KITSILANO BEACH



CAPILANO RIVER, WITH LIONS IN BACKGROUND

CAPILANO RIVER, SHOWING SUSPENSION BRIDGE

CAPILANO RIVER



CAPILANO CANYON

MARINE DRIVE

LYNN CANYON

LYNN CANYON, SHOWING FOOTBRIDGE



VANCOUVER EXHIBITION BUILDINGS

153 551

THE SUN JOB PRESSES VANCOUVER B C