THE LIBRARY

THE UNIVERSITY OF
BRITISH COLUMBIA

*Gift of*

*Dr. H. R. MacMillan*




J.M. Moreau Junr. del.t

Heath Sculp.t

Published as the Act directs Novr. 1st 1798. by G.G. & J. Robinson, Pater-noster-Row.

R.J.

# LIST

OF THE

# CHARTS AND PLATES

TO LA PÉROUSE'S VOYAGE.

---


1 Map of the World, or General Chart of the known Parts of the Globe.
2 View of the Island of St. Catherine.
3 Chart of the Great Pacific Ocean or South-Sea.
4 Plan of the Bay of Conception in Chili.
5 Dress of the Inhabitants of Conception.
6 Male Liane of Chili.
7 Larger View of the male Liane of Chili.
8 Female Liane of Chili.
9 Larger View of the female Liane of Chili.
10 Plan of Easter Island, and of Cook's Bay.
11 Inhabitants and Monuments of Easter Island.
12 Geometrical Details of the Monuments of Easter Island.
13 Chart of the Sandwich Islands.
14 View of the Anchorage of the Vessels at the Island of Mowee.
15 Chart of the Coasts of America and Asia, from California to Macao.
16 Chart of Part of the North-west Coast of America.
17 Chart of the North-west Coast of America: 1st Sheet.
18 Views of the North-west Coast of America.
19 Plan of Port des Français on the North-west Coast of America.
20 Insects.
21 Establishment of the Inhabitants of Port des Français for the Fishing Season.
22 Black-bird of Port des Français.
23 Dress of the Inhabitants of Port des Français.
24 A Woman of Port des Français.
25 Wreck of the two Boats at Port des Français.
26 Plan of the Entrance of the Port of Bucarelli.
27 Echini Marini, or Sea Urchins, of the North-west Coast of America.
28 Great Sea Urchins of the North-west Coast of America.
29 Chart of the North-west Coast of America: 2d Sheet.
30 Views of the North-west Coast of America: 2d Sheet.
31 Chart of the North-west Coast of America: 3d Sheet.
32 Views of the North-west Coast of America: 3d Sheet.
33 Plan of Port S^t Francisco in California.
34 Plan of the Bay of Monterey in North California.
35 Plan of the Port of S. Diego in California, and of the Port and Department of S. Blas.
36 Male and female Partridge of California.

37 Promerops or Bee-eater of North California.
38 Chart of Necker Island, and of the Basse des Frégates Françaises.
39 Chart of Discoveries in the Seas of China and Tartary, between Manilla and Avatscha.
40 View of Macao in China.
41 View of Cavite in the Bay of Manilla.
42 Dress of the Inhabitants of Manilla.
43 Chart of Discoveries in the Seas of China and Tartary: Sheet 1.
44 Plan of Part of the Islands or Archipelago of Corea.
45 Part of the Island of Quelpaert, with Plans of Hoapinsu, Dagelet, Botol, and Kumi Islands.
46 Chart of Discoveries in the Seas of China and Tartary, Sheet 2.
47 Chart of Discoveries to the North of Japan, in 1763, by the Kastricum and the Breskens, including the Land of Jesso, Staten Island and Company's Land, of which Part was explored by the Boussole and Astrolabe in 1787.
48 Plan of Baie de Ternai on the Coast of Tartary.
49 Plan of Baie de Langle, on the West Side of the Island of Tchoka.
50 Dress of the Inhabitants of Baie de Langle.
51 Plan of Baie d'Estaing, on the Eastern Coast of Tchoka.
52 Plan of Baie de Castries, on the Eastern Coast of Tartary.
53 Tombs of Baie de Castries.
54 Dress of the Inhabitants of Baie de Castries.
55 Niskani, Aoucantouri and Erougantoi, Inhabitants of Baie de Langle: and Orotchies, Inhabitants of Baie de Castries.
56 View of St Peter and St Paul at Kamtschatka.
57 Canoe of Port des Français, with the Frame of one found at that Place.
58 Parao, a Passage-boat of Manilla; and Sarambeau, a Fishing-raft.
59 Japanese Boats.
60 Chinese Boat, and a Boat of Formosa.
61 Canoe of Tchoka, and of Easter Island.
62 Canoe of the Orotchies, and of the Bitchies.
63 Terebratulæ, or Anomiæ of Linnæus, and the Cornu Ammonis from the Pacific Ocean between the Tropics.
64 Chart of the Archipelago of Navigators.
65 Plan of Part of the Island of Maouna, and of Massacre Cove.
66 Massacre of de Langle, Lamanon, and ten others of the two Crews.
67 Part of the Pacific Ocean between California and the Philippine Islands.
68 Part of the Great Pacific Ocean, showing the route of the Spanish Frigate la Princesa, commanded by D. F. A. Maurelle.
69 Plan of the Kurile Islands, and Lands little known, situate in their Vicinity.

Published as the Act directs, Nov.r 1798 by G. G. & J. Robinson, Paternoster Row

de Vaney del.t

Heath sculp.

No. 1.

VIEW OF THE ISLAND OF St. CATHERINE.

Published as the Act directs, Nov.r 1.st 1798, by G.G. & J. Robinson, Paternoster Row, London.

Published as the Act directs, Nov.

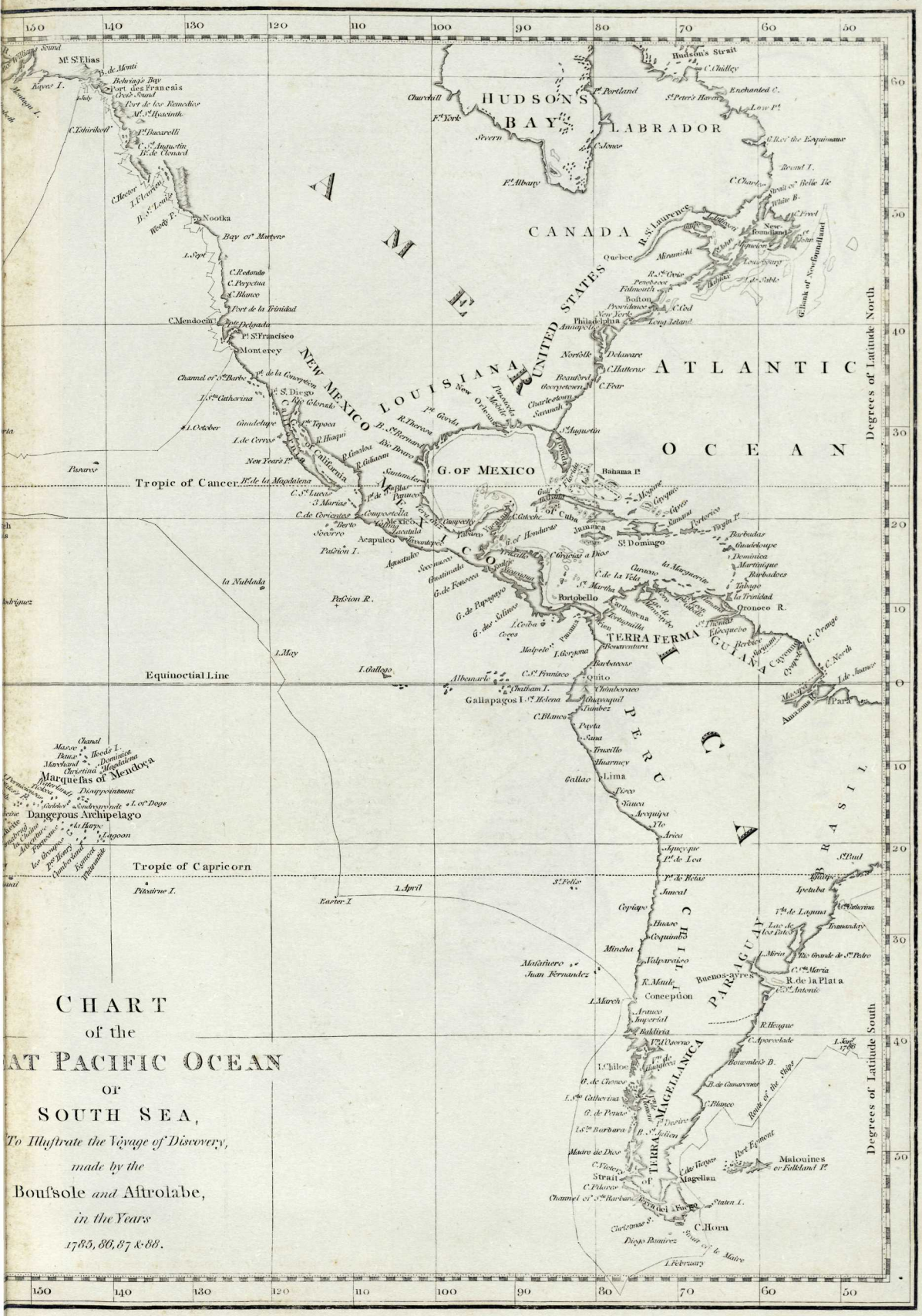


98. by G.G. & J. Robinson, Paternoster Row, London.

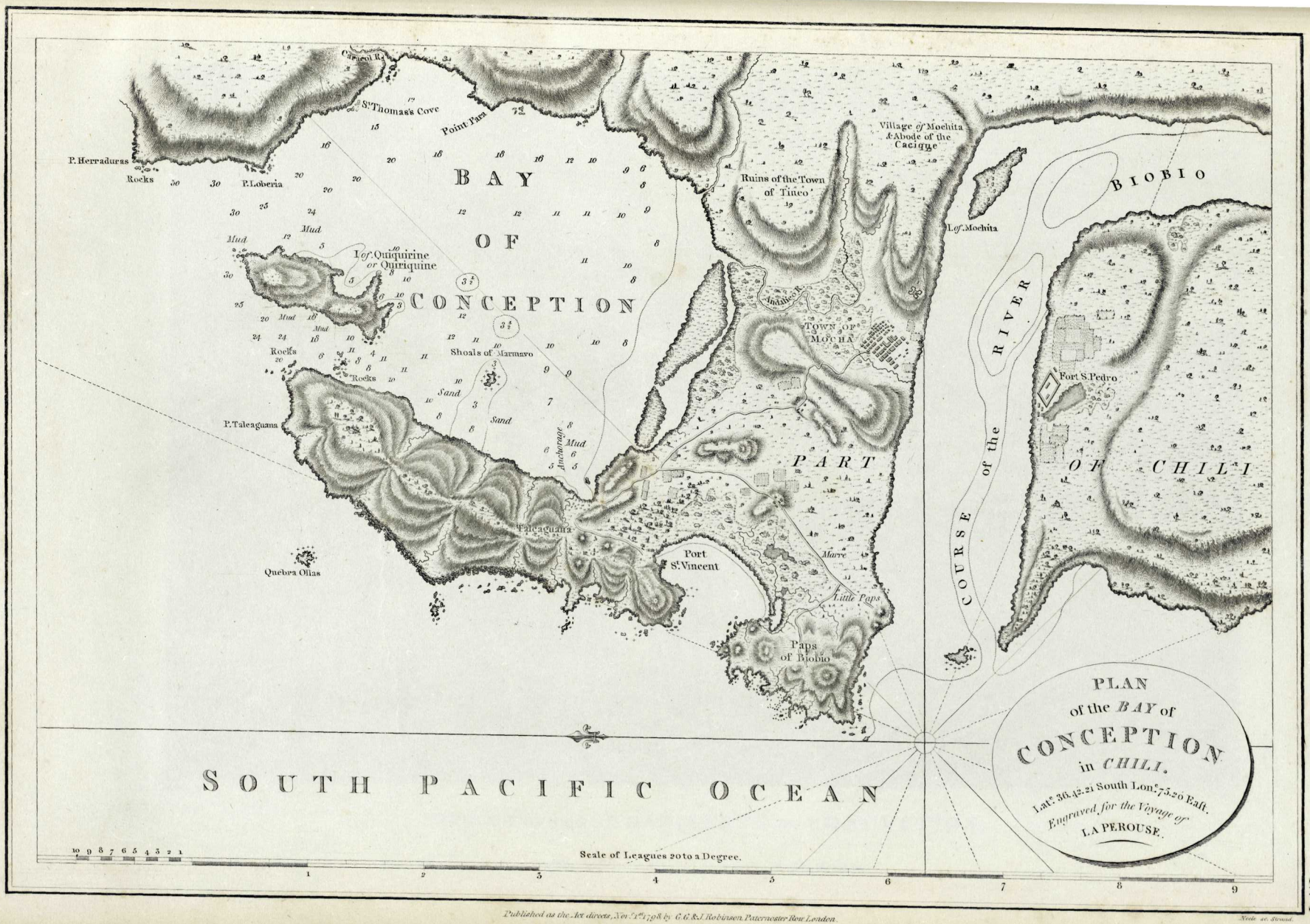


Published as the Act directs, Nov. 1st 1798 by G. G. & J. Robinson, Paternoster Row, London.

Neale sc. Strand.

No. 4

de Vaney del.t

Heath sculp.

N.o 5.

DRESS *OF THE* INHABITANTS *OF* CONCEPTION.

*Published as the Act directs, Nov.r 1.st 1798. by G. G. & J. Robinson, Pater Noster Row, London.*

Drewgl del.

# MALE LIANE OF CHILI.

*Called by the Inhabitants Guilboqua.*

Heath sculp.

Published as the Act directs Nov.r 2.1798 by C.G.&J.Robinson Pater Noster Row London.



Prevost Sen.t del.t

Heath sculp.

LARGER VIEW OF THE MALE LIANE OF CHILI.

Published as the Act directs Nov.t 1.st 1798, by G.G. & J. Robinson Pater Noster Row.

Provost Sculp.t del.t

Heath sculp.

FEMALE LIANE OF CHILI.

Published as the Act directs. Nov.r 1.st 1798. by G. G. & J. Robinson Pater Noster Row.

Prevost del. Heath sculp.

LARGER VIEW OF THE FEMALE LIANE OF CHILI.

Published as the Act directs Nov.r 1798 by G.G. & J. Robinson Pater Noster Row, London.

# PLAN OF EASTER ISLAND

taken in April 1786,

*on board the Boussole & the Astrolabe.*

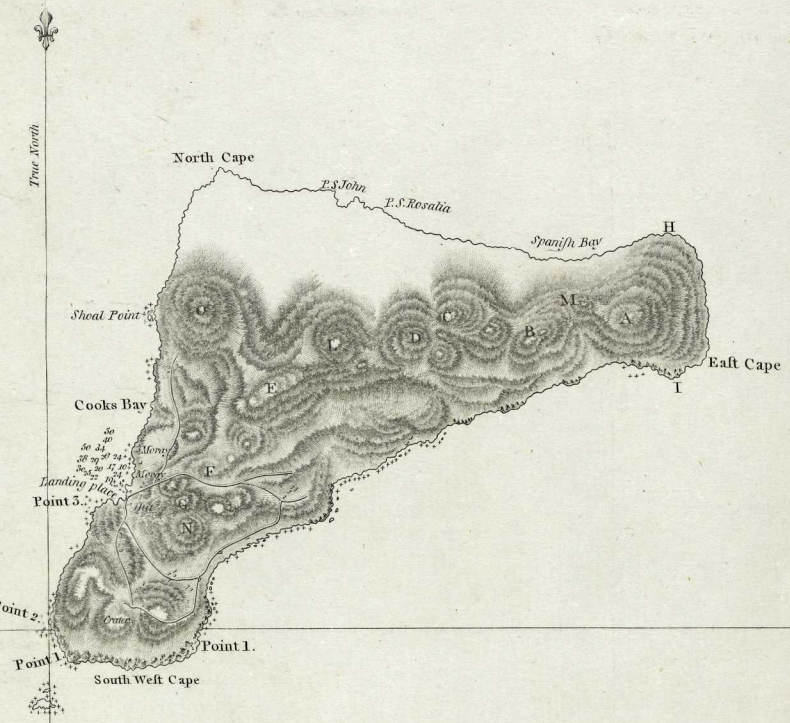


Latitude of Point 3 ..... 27° 8′ 52″.

Longitude of the same Pt. ..... 111. 55. 30 W of Paris

Variation N.E. ..... 3. 21

*The Letters A.B.C &c designate the same objects both in the Plan & in the Views.*

Scale of Nautical Miles, *3 to a League & 60 to a Degree.*

1 ¾ ½ ¼ 0 1 2 3 4 5 6 7 8 9 10 11 12 13 14 15

## VIEWS of EASTER ISLAND

*on a Scale of two Inches to a League.*




1st. View, A *bearing W.4°.S. distant 4 Leagues Point* I *being W by S 1°.W. & North Cape W 1°.30′ N. by Compass.*

2d. View, *East Cape bearing N. distant 2 Leagues, & South west Cape W. 5°. N.*

3d. View, *East Cape bearing N. 54°. 30′ E. Shoal Point N. 18°. 30′ E. the Islet N. 3°. E. distant one League.*

4th. View, *North Cape bearing S 15° E. distant 15 Leagues the summit* A *S 25°. E. & South west Cape S 9°. E.*

*Published as the Act directs, Nov. 1st. 1798 by G. & W.*

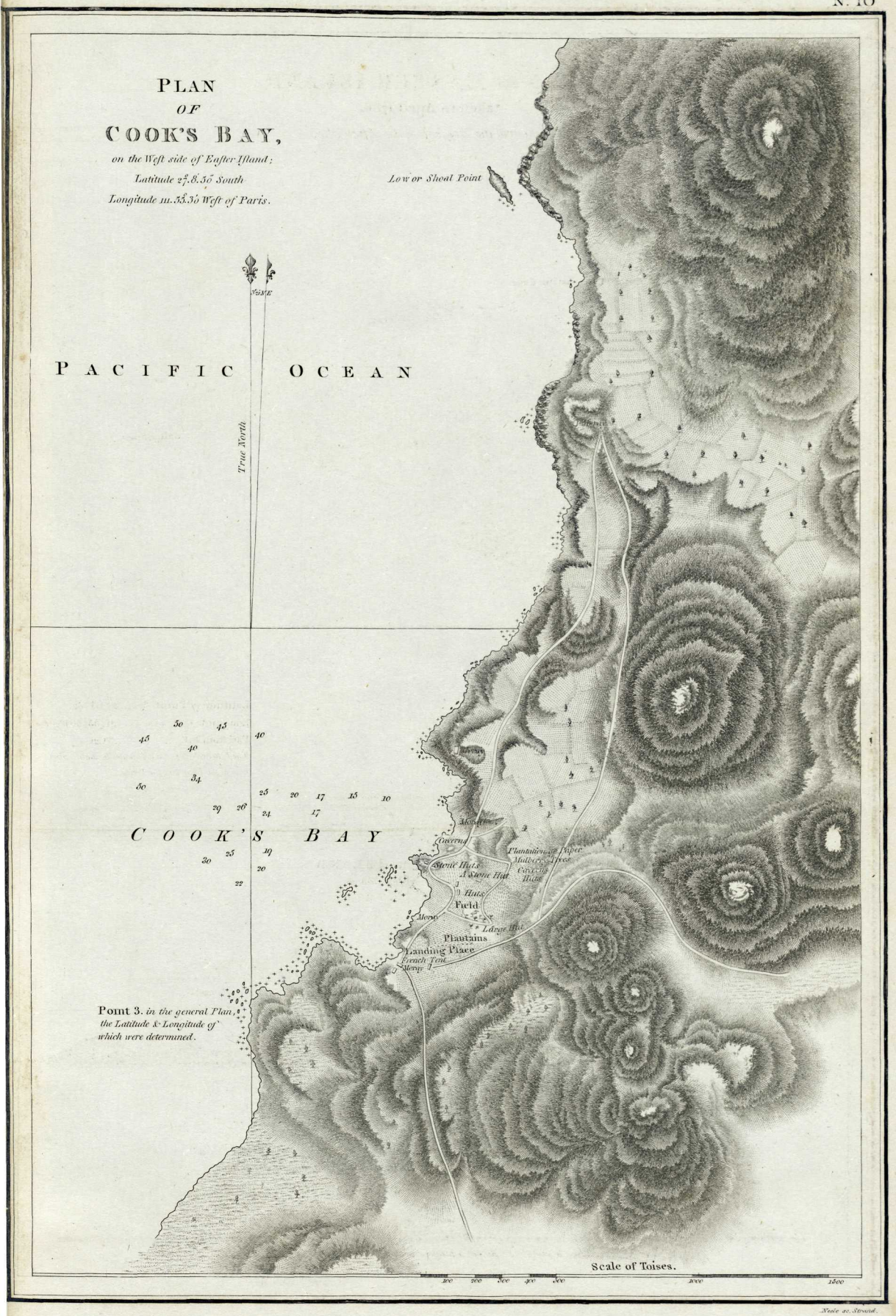


Neale sc. Strand.

J. Robinson, Pater-noster-Row.

de Vianey del.t. Heath sculp.

N.° II.

INHABITANTS AND MONUMENTS OF EASTER ISLAND.

Published as the Act directs, Nov.r 2.d 1798, by G. G. & J. Robinson, Pater Noster Row, London.

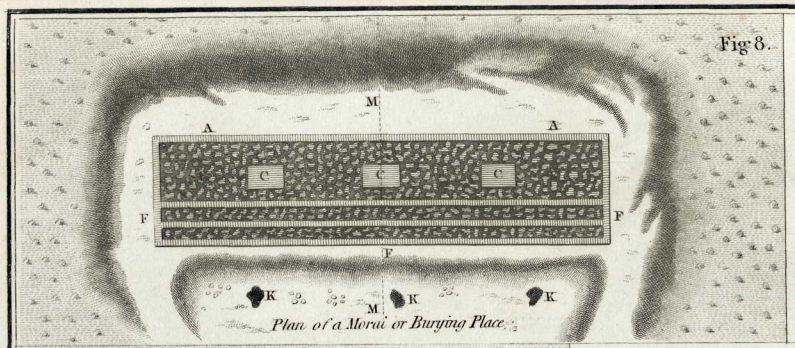





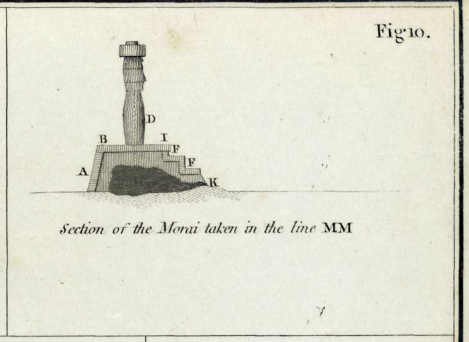


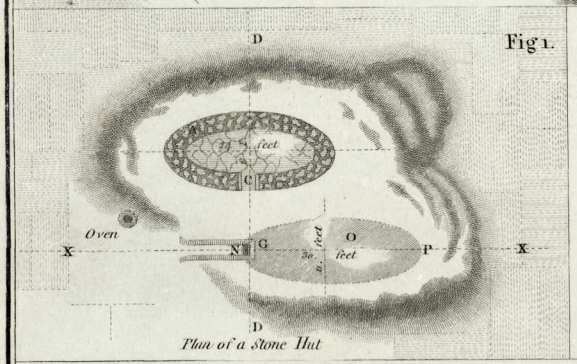


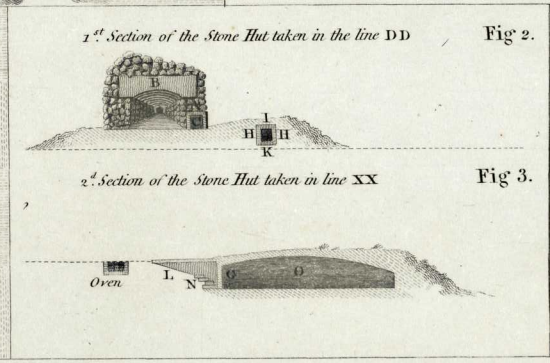








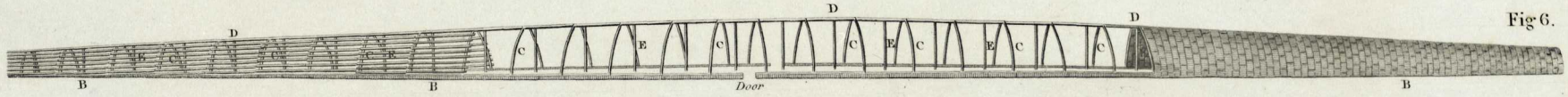


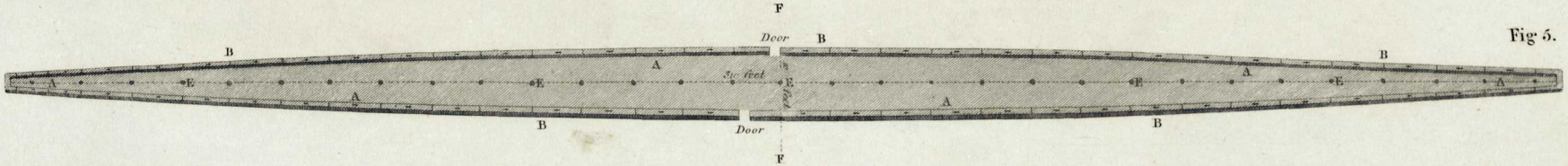


Bennet del.

Heath Sculp.

No 12

# GEOMETRICAL DETAILS OF THE MONUMENTS OF EASTER ISLAND

Published as the Act directs Nov.r 1st 1798. by G.G. & J. Robinson Paternoster Row London.

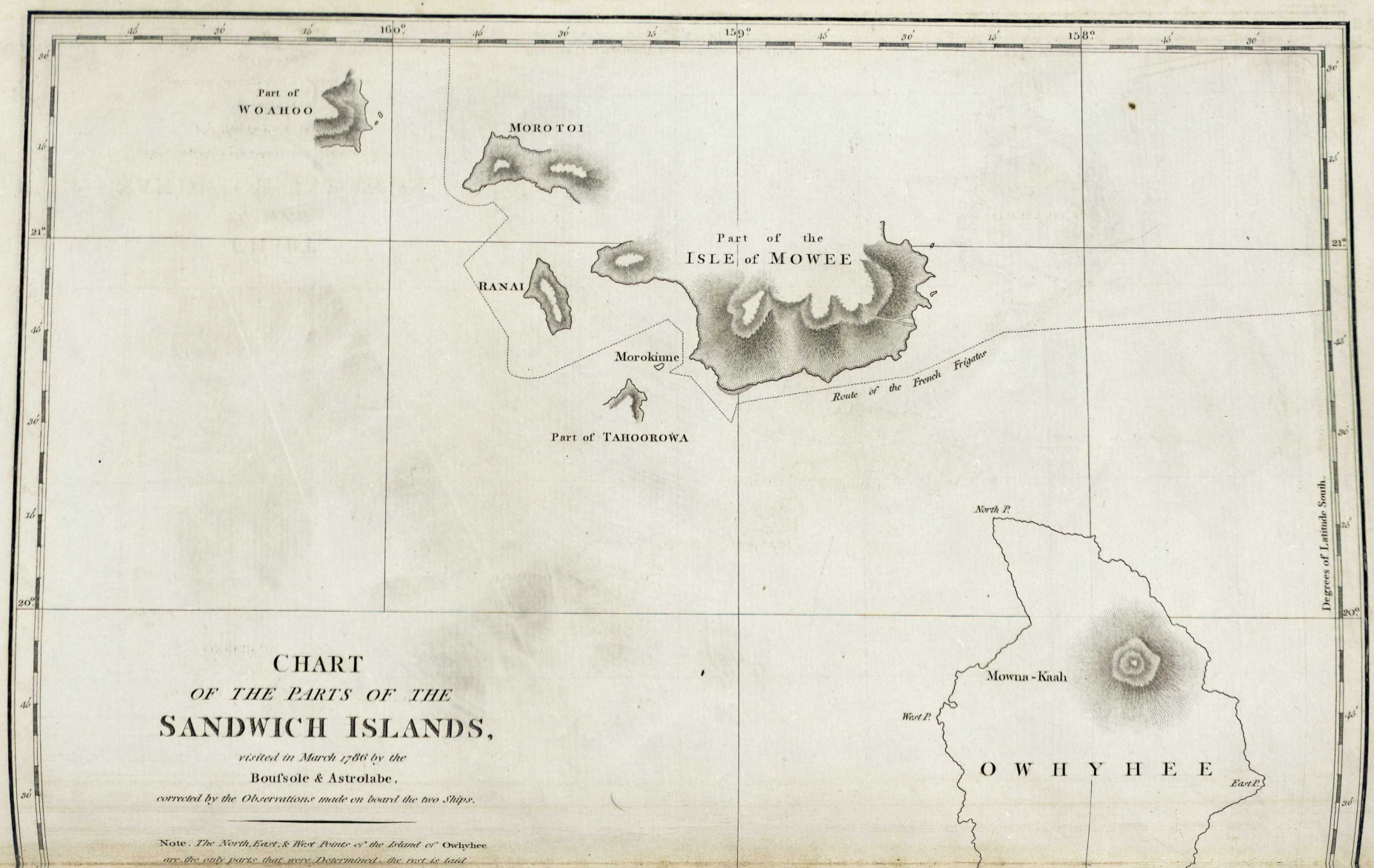


# CHART
## *OF THE PARTS OF THE*
# SANDWICH ISLANDS,

*visited in March 1786 by the*

**Boufsole & Astrolabe,**

*corrected by the Observations made on board the two Ships.*

---

**Note.** *The North, East, & West Points of the Island of* Owhyhee *are the only parts that were Determined; the rest is laid*

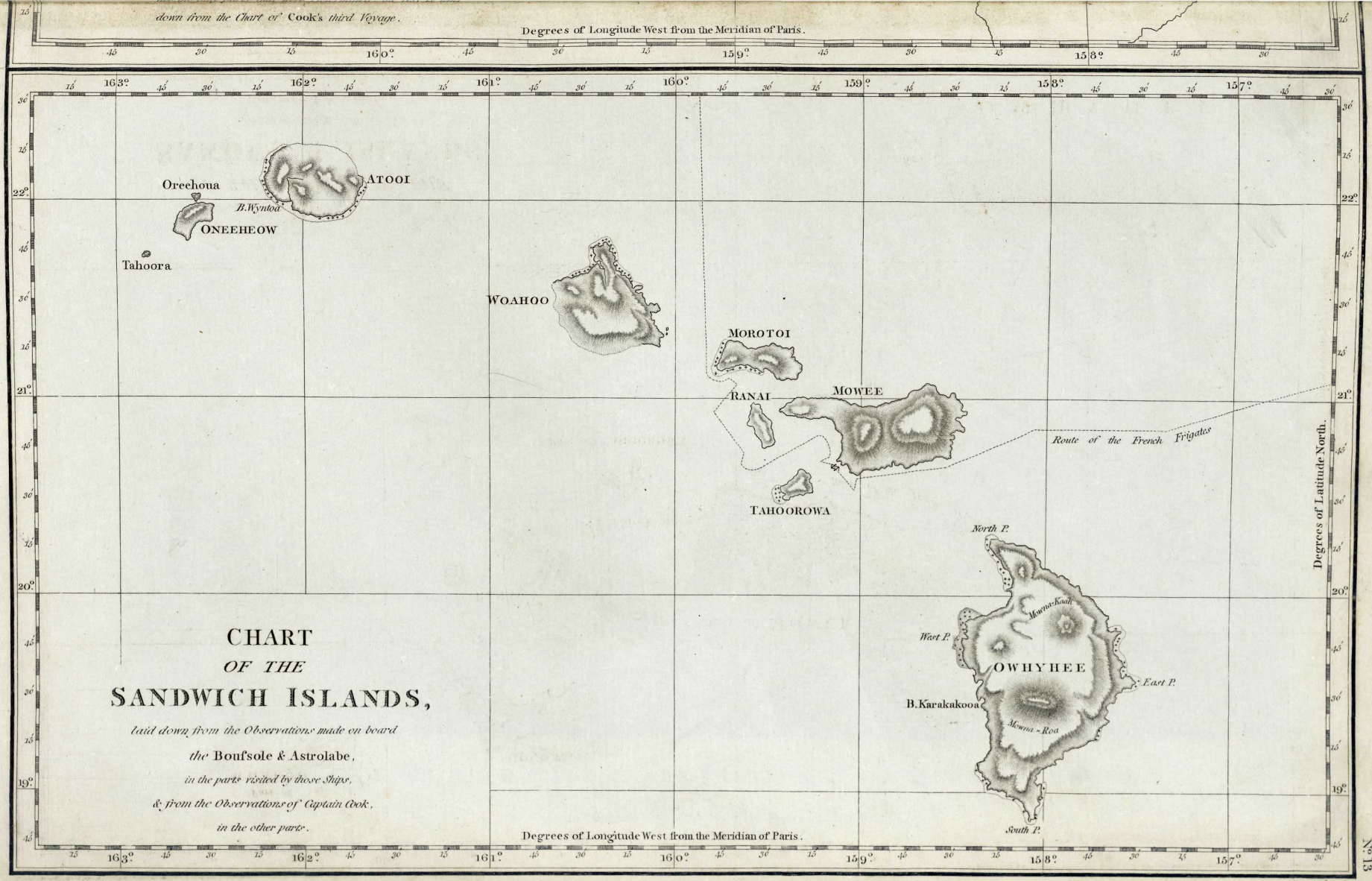


Published as the Act directs Nov.r 1.st 1798. by G.G. & J. Robinson Paternoster Row London.

S.J. Neele Sculp.t Strand.

No. 13



Blondela delin.

No. 14

VIEW OF THE ANCHORAGE OF THE VESSELS, AT THE ISLAND OF MOWEE.

Published as the Act directs Nov.r 1.st 1798, by G.G.& J.Robinson, Paternoster Row.

CH
OF THE
OF AMERI
from Califo
according to the Discov
by
Boussole
NORTHERN F
RUSSIAN TARTARY
or SIBERIA
ASIA
CHINESE TARTARY
NORTH
O
TSCHOUKTSCHIS
KORIAKES
KAMTSCHATKA
KURILES
SEA OF OCHOTSK
Tongouses
Yakutsk
Ochotsk
Kamtschatka
Bering's I.
Gypser I.
Kolcheretsk
B. of Avatscha
Kamtschatka
Kaminoi
Olutora
Barren Desert
Kolima R.
Mouths of the Lena
Lena
Bear I.
Tana
Channel of Tartary
Strait of Sangaar
Channel of the Peak
Isl. of Jedo
Sikok
Formosa I.
Pekin
Canton
Nangasaki
Volcano
Pena de Picos
Riva de Plata
Riva de Oro
Guadelupe
Malabrigo
Descenocida
Volcanoes
Urac
Degrees of
East of the Meridian of Paris
London: Published as the Act directs Nov.

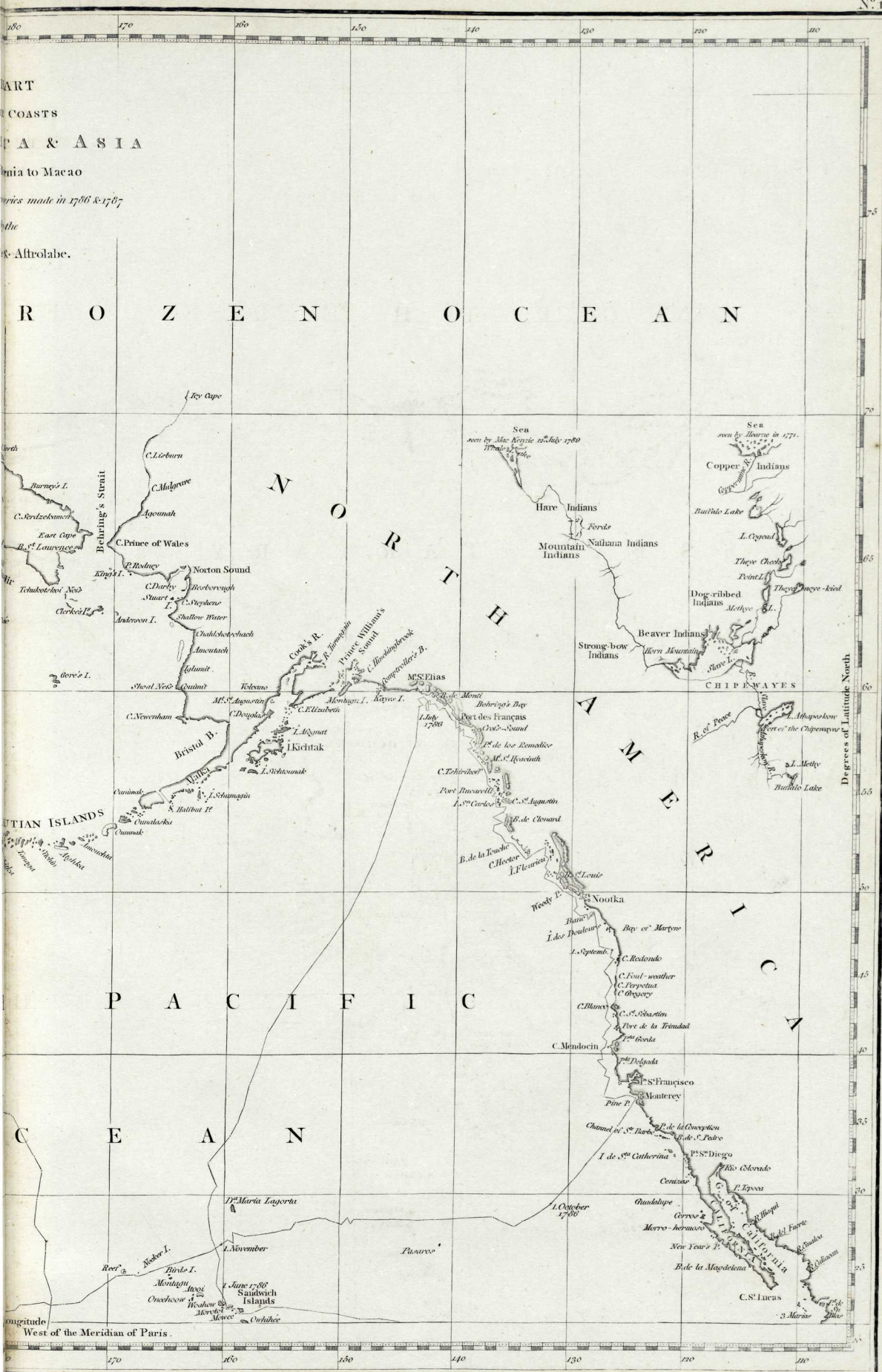


1798. by G.G & J. Robinson Paternoster Row.

S. Neele Sculp! Strand.

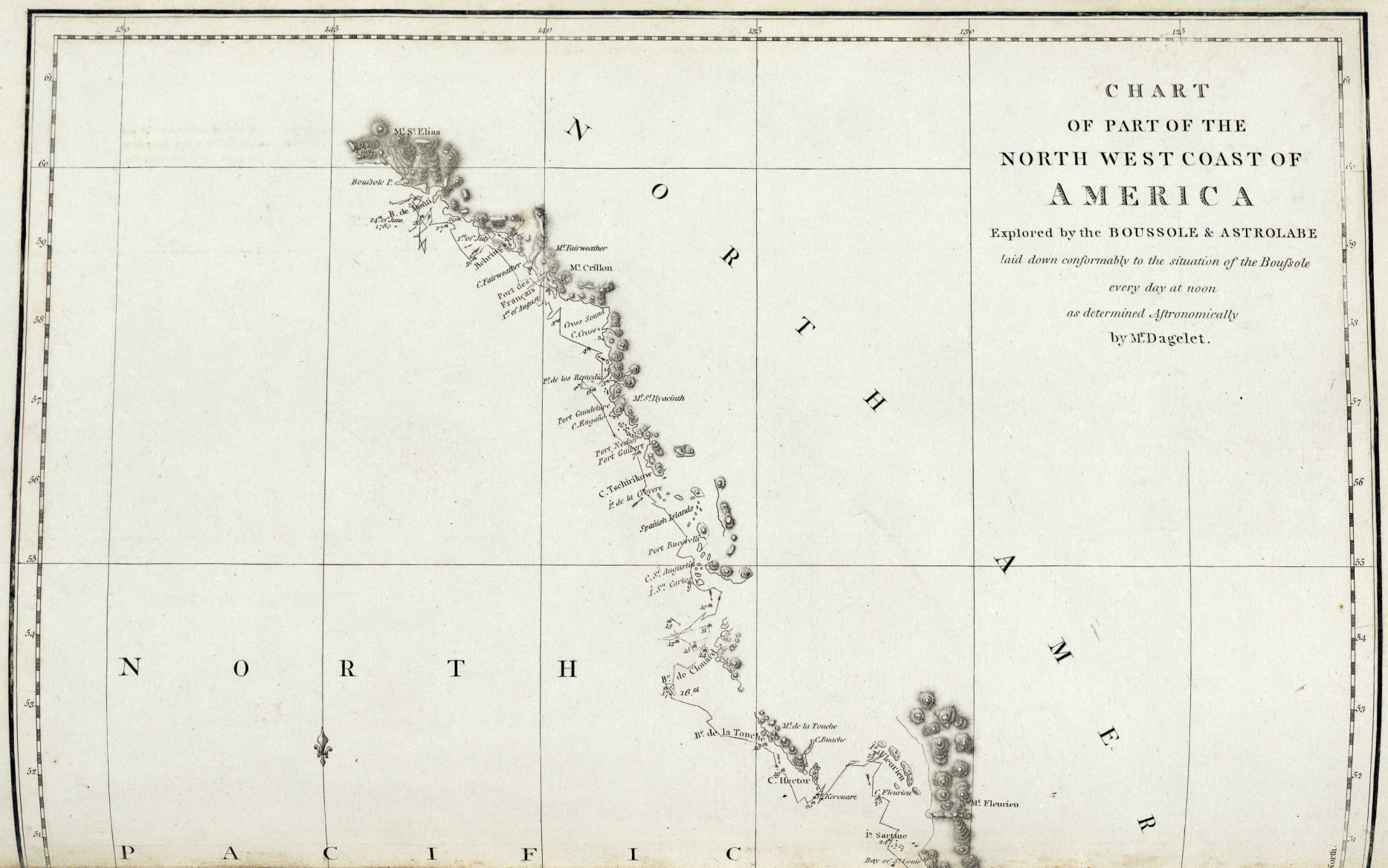
CHART
OF PART OF THE
NORTH WEST COAST OF
AMERICA
Explored by the BOUSSOLE & ASTROLABE
laid down conformably to the situation of the Boussole
every day at noon
as determined Astronomically
by Mr. Dagelet.
NORTH AMERICA
NORTH PACIFIC
Mt. St. Elias
Boussole P.
B. de Monti
Mt. Fairweather
Mt. Crillon
C. Fairweather
Port des Français
Cross Sound
C. Cross
Mt. St. Hyacinth
Port Guadeloupe
C. Engaño
Port Newport
Port Guilbert
C. Tschirikow
Spanish Islands
Port Bucarelli
C. St. Augustin
I. St. Carlos
B. de Chanal
B. de la Touche
Mt. de la Touche
C. Hector
Mt. Fleurieu
I. Sartine
Bay of St. Louis

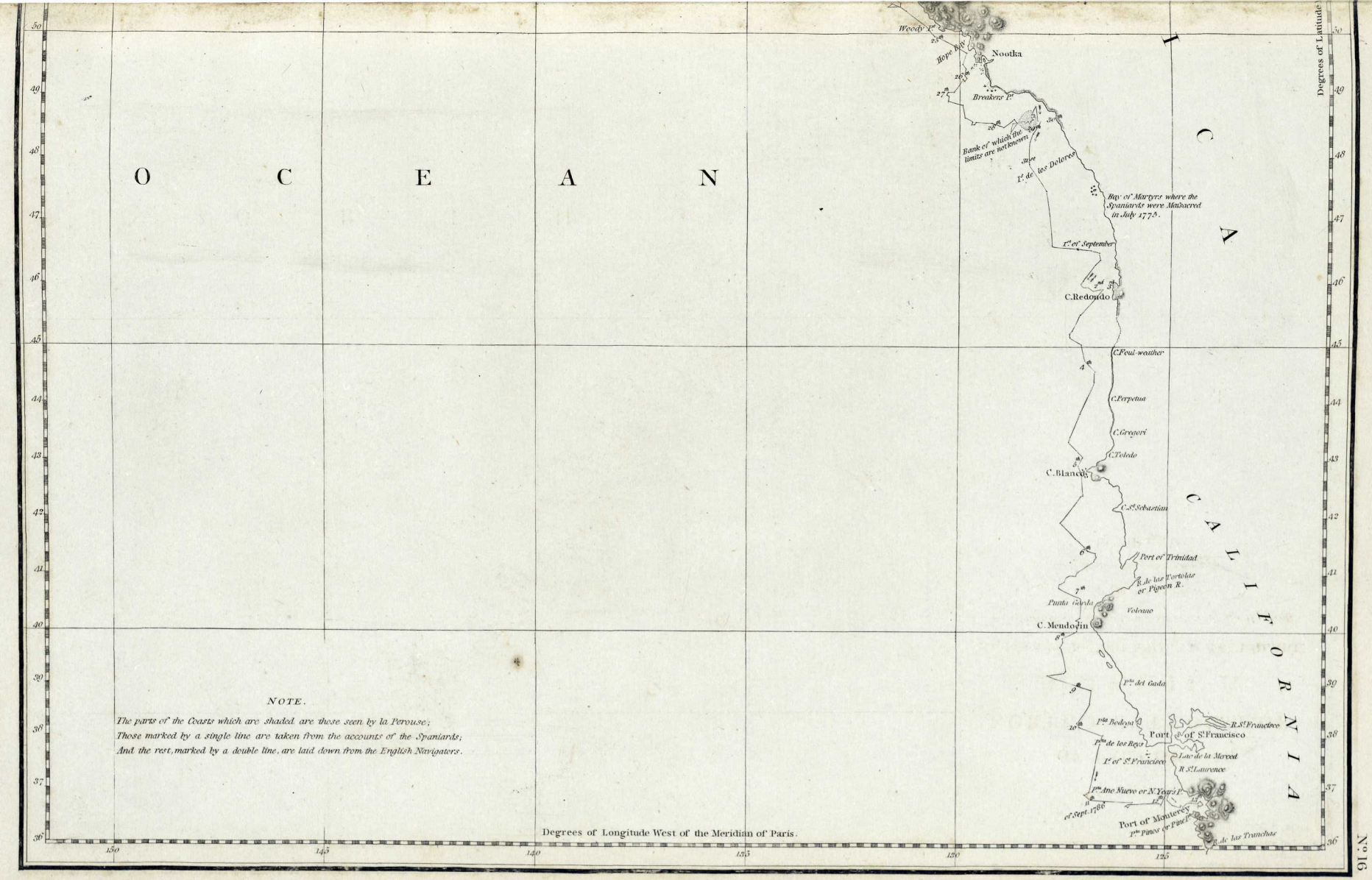


No. 16

Published as the Act directs, Novem.r 1, 1798, by G. G. & J. Robinson, Paternoster Row, London.

Neele Sculp. Strand.

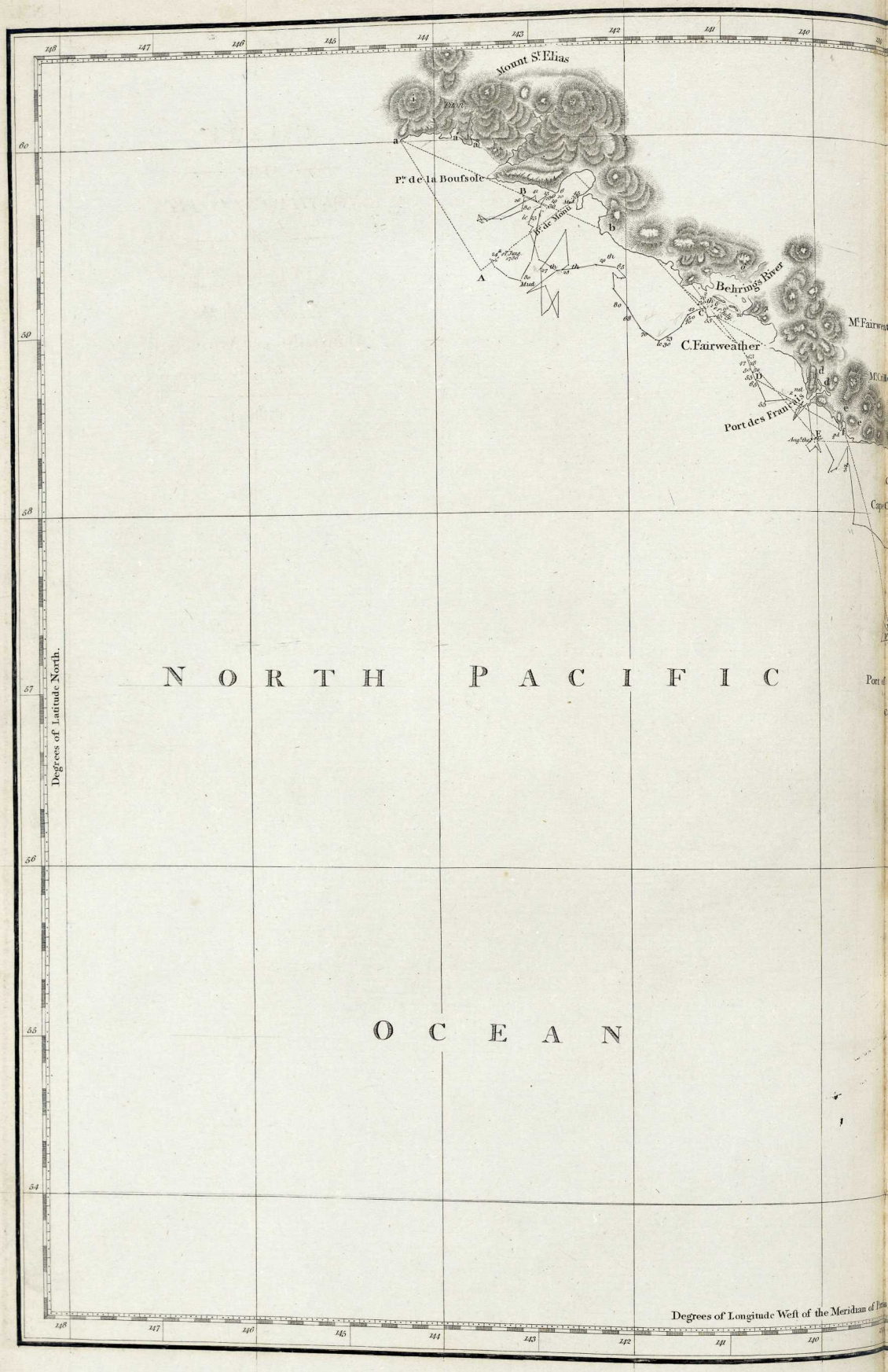


Published as the Act directs Nov.r 1st 1798, by G. & J. Robinson

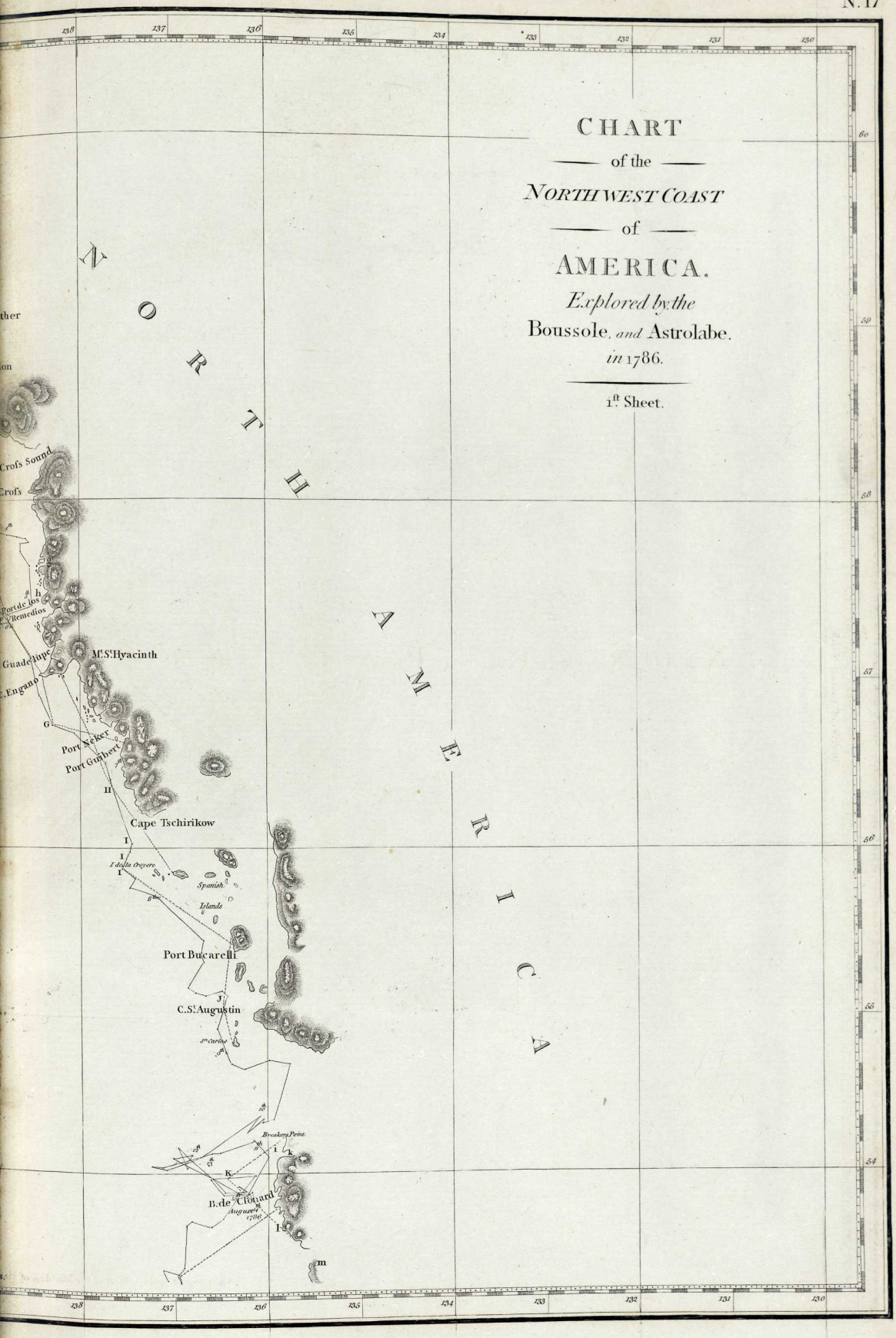


Robinson, Paternoster Row, London.

# VIEWS of the NORTH WEST COAST of AMERICA

explored by the BOUSSOLE & ASTROLABE in 1786.

1st. Sheet.

1st. View, *taken at* A.

1st. View, *taken at* A *continued*.

2d. View, *taken at* B.

2d. View, *taken at* B *continued*.

3d. View, *taken at* C.

4th. View, *taken at* D.

5th. View, *taken at* E.

Heath sculp.t

Published as the Act directs, Nov.r 2d 1798, by G. G. & J. Robinson, Pater Noster Row, London.

No. 16.

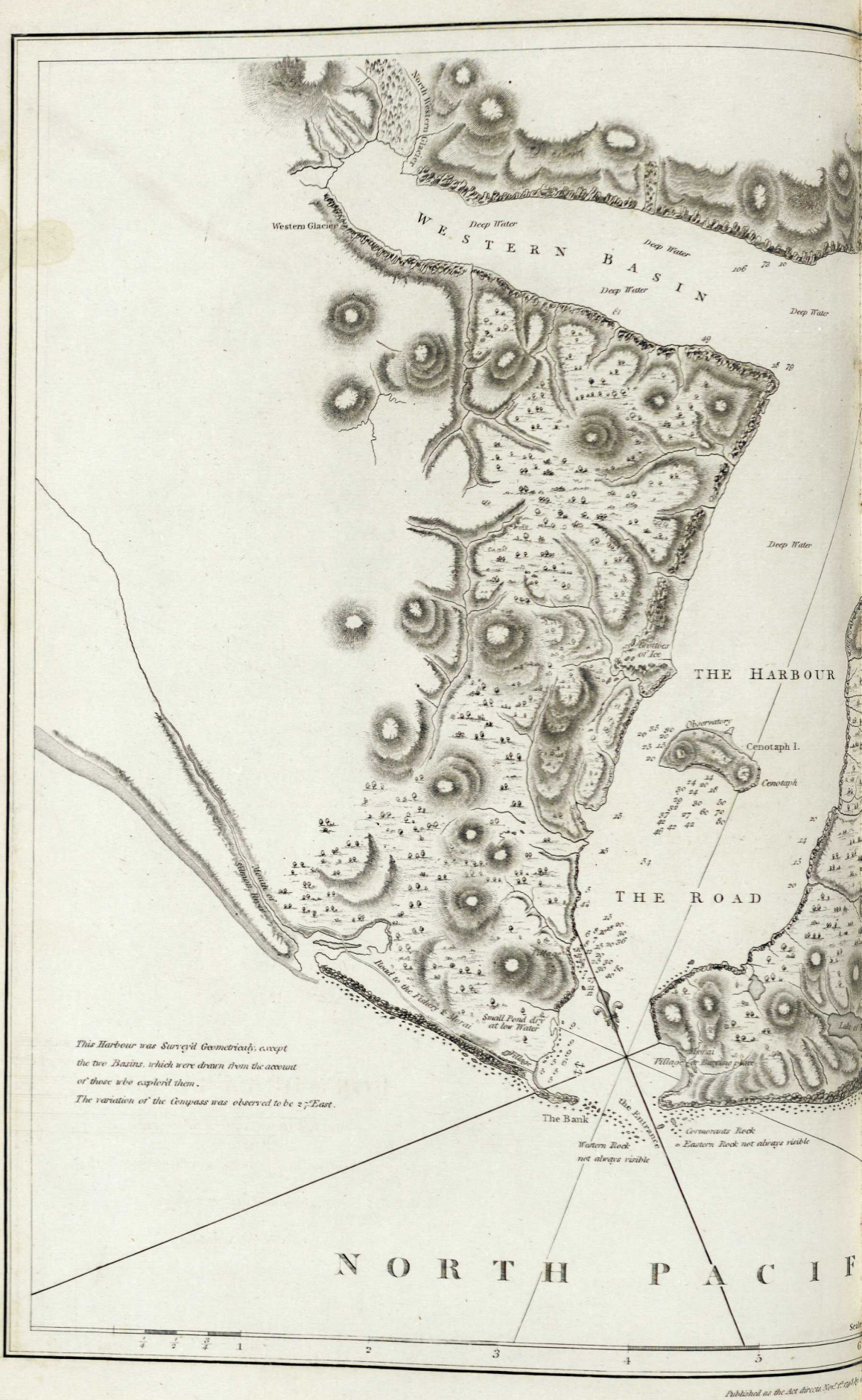


Published as the Act directs Nov.1st 1790

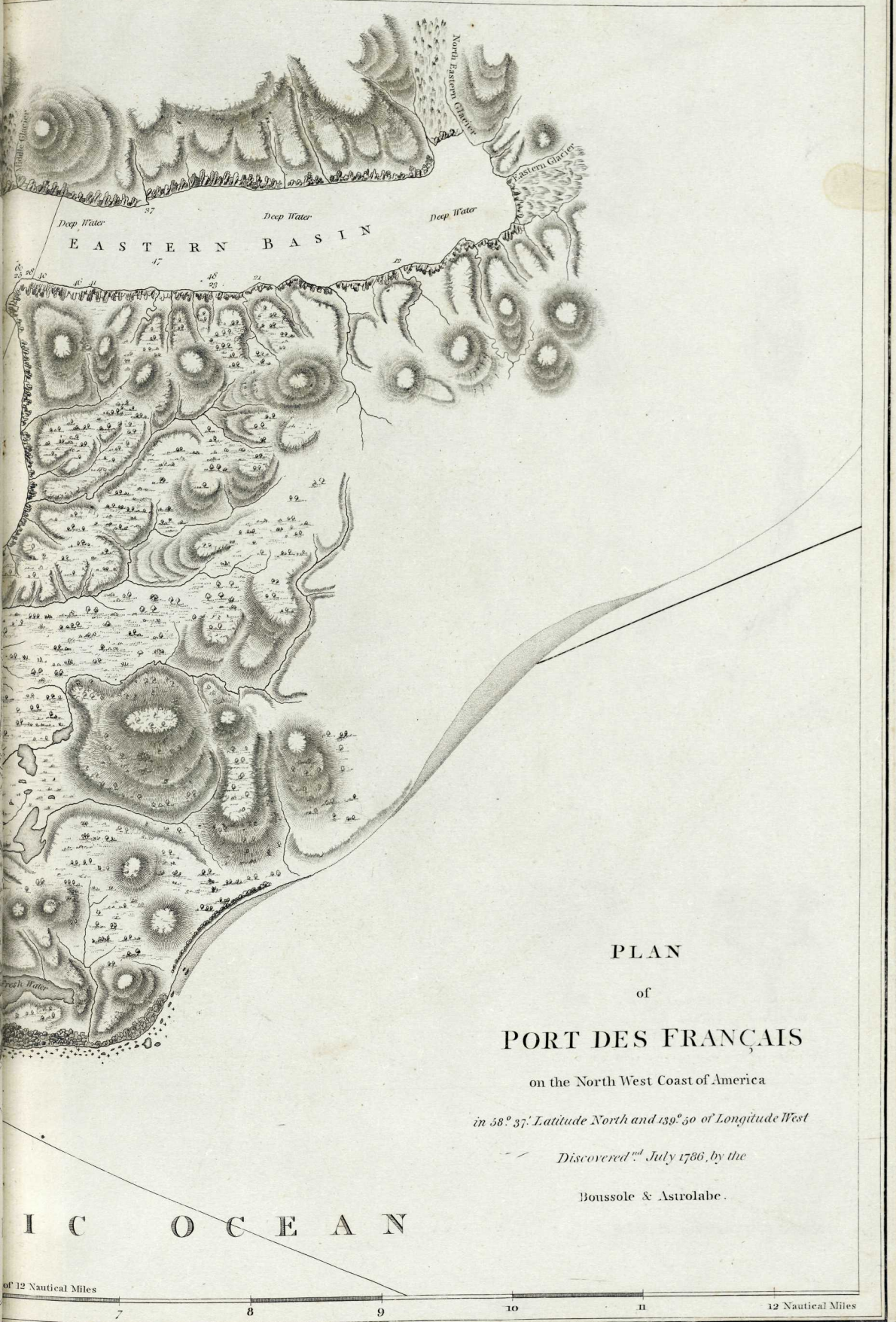


# PLAN

of

# PORT DES FRANÇAIS

on the North West Coast of America

*in 58.º 37.' Latitude North and 139.º 50 of Longitude West*

*Discovered.nd July 1786, by the*

Boussole & Astrolabe.

Neele, sculp.t 356 Strand.

G. & J. Robinson, Paternoster Row London.

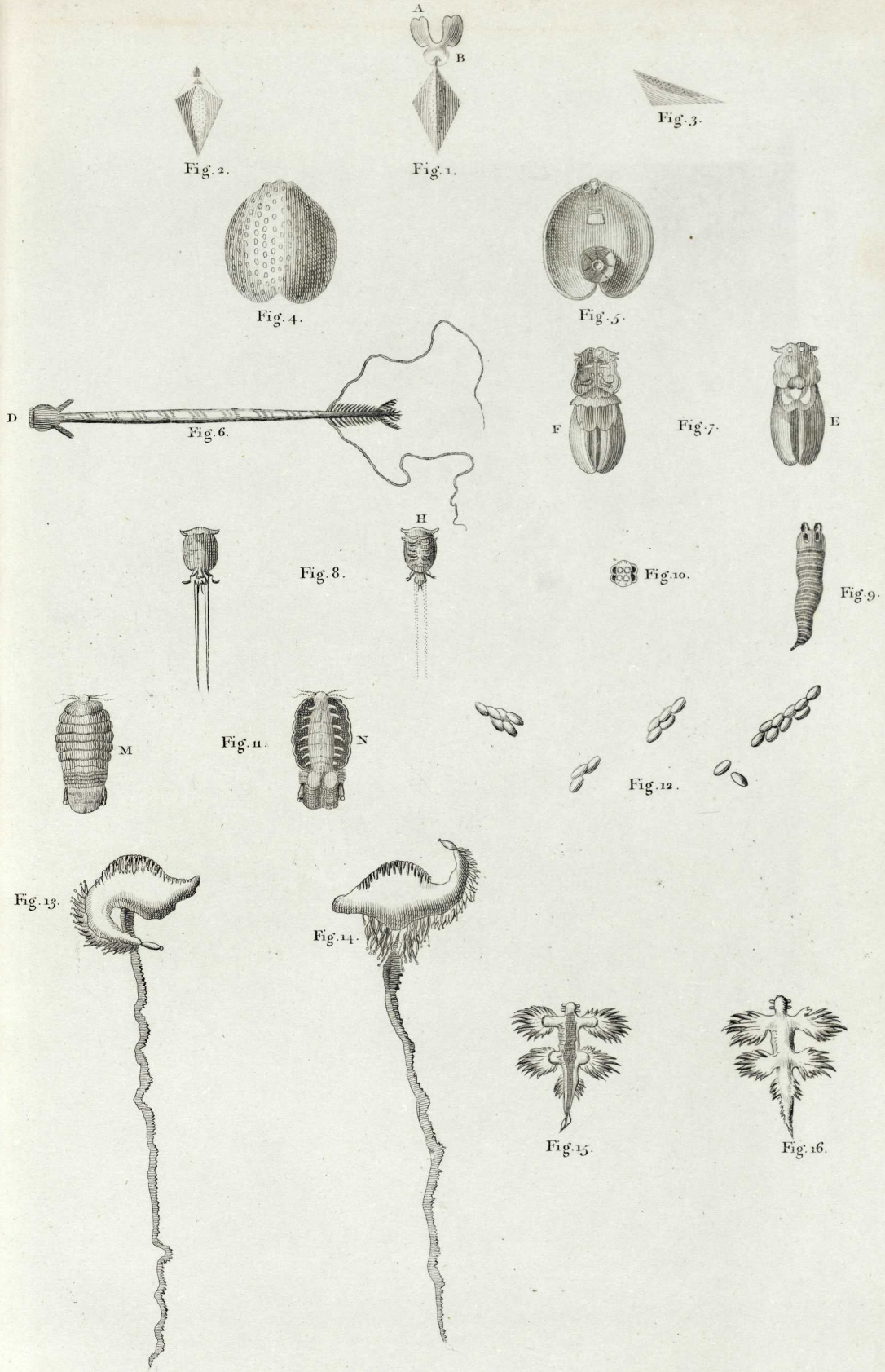


NB. See the Description, Vol. II. Page 373.

# INSECTS.

Published as the act directs Nov.1st 1798 by G.G.&J. Robinson, Paternoster Row.

Blondela del.

No. 21

ESTABLISHMENT OF THE INHABITANTS OF PORT DES FRANÇAIS FOR THE FISHING SEASON.

Published as the Act directs Nov.r 1.st 1798, by G.G. & J. Robinson, Paternoster Row.

de Vance del.t Heath sculp.t

BLACK BIRD OF PORT DES FRANÇAIS.

Published as the Act directs Nov.r 1.st 1798 by G G & J Robinson Pater Noster Row London.

de Vinne delt. Heath sculp.

No. 23.

DRESS OF THE INHABITANTS OF PORT DES FRANÇAIS ON THE NORTH WEST COAST OF AMERICA.

Published as the Act directs, Novr. 1st 1798, by G.G. & J. Robinson, Paternoster Row, London.

de Vaucy delt. Heath sculpt.

# A WOMAN OF PORT DES FRANÇAIS.

Published as the Act directs Nov.r 2d. 1798 by G.G & J. Robinson, Pater Noster Row, London.

Ozanne del.t Heath sculp.t

N.o 23.

WRECK OF THE TWO BOATS AT PORT DES FRANÇAIS.

Published as the Act directs Nov.r 1.st 1798 by G.G. & J. Robinson Paternoster Row London.

Published as the Act directs Nov.r 1.st 1796

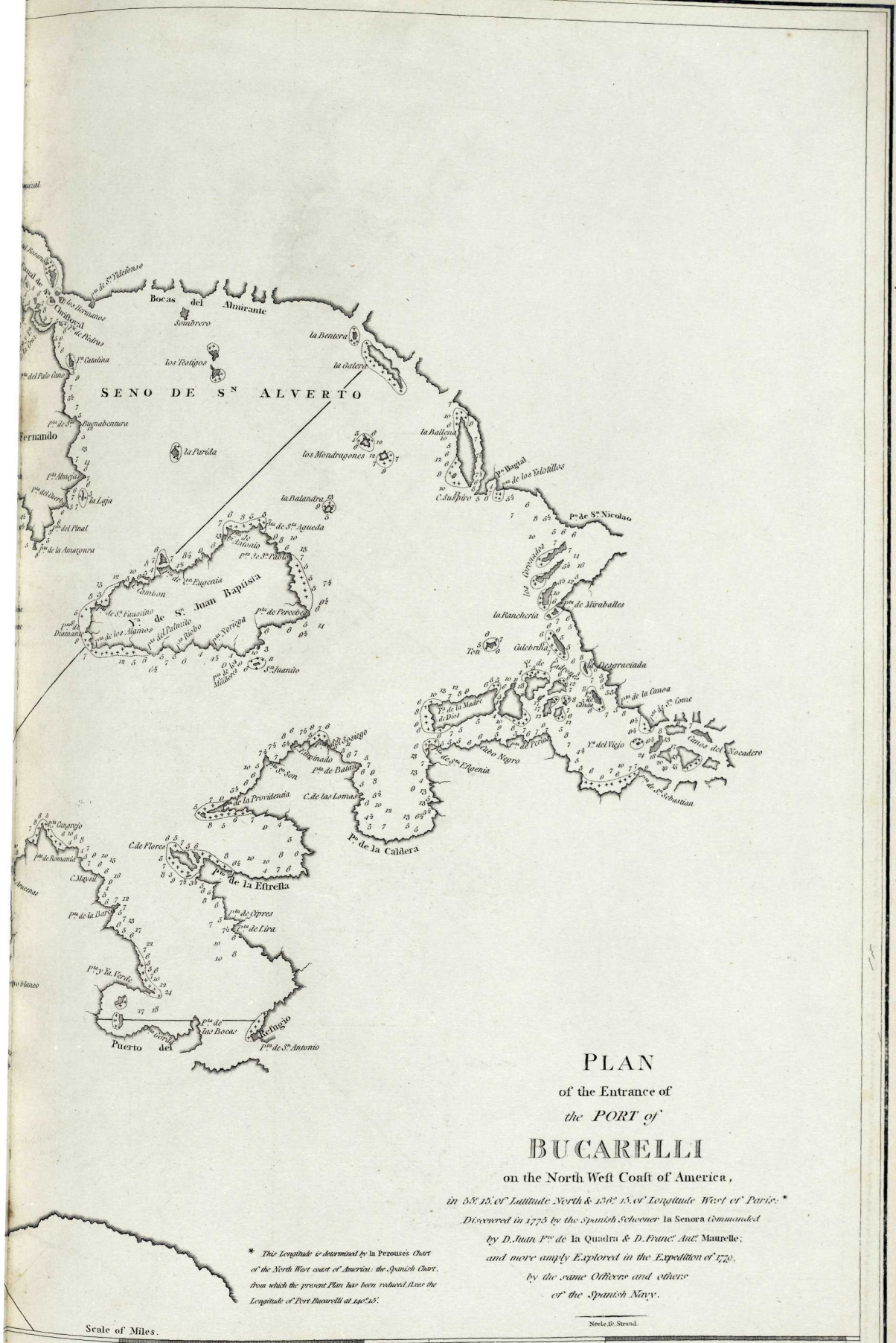


# PLAN

of the Entrance of

*the PORT of*

# BUCARELLI

on the North West Coast of America,

*in 58° 15′ of Latitude North & 236° 15′ of Longitude West of Paris.* *

*Discovered in 1775 by the Spanish Schooner* la Senora *Commanded by D. Juan Fco de* la Quadra *&* D. *Franco Ant.o* Maurelle; *and more amply Explored in the Expedition of 1779, by the same Officers and others of the Spanish Navy.*

* *This Longitude is determined by* la Perouses *Chart of the North West coast of America: the Spanish Chart, from which the present Plan has been reduced, fixes the Longitude of Port Bucarelli at 140° 15′.*

Neele fc. Strand.

Scale of Miles.

15 20 25 30

Pub.d by G. G. & J. Robinson, Paternoster Row, London.

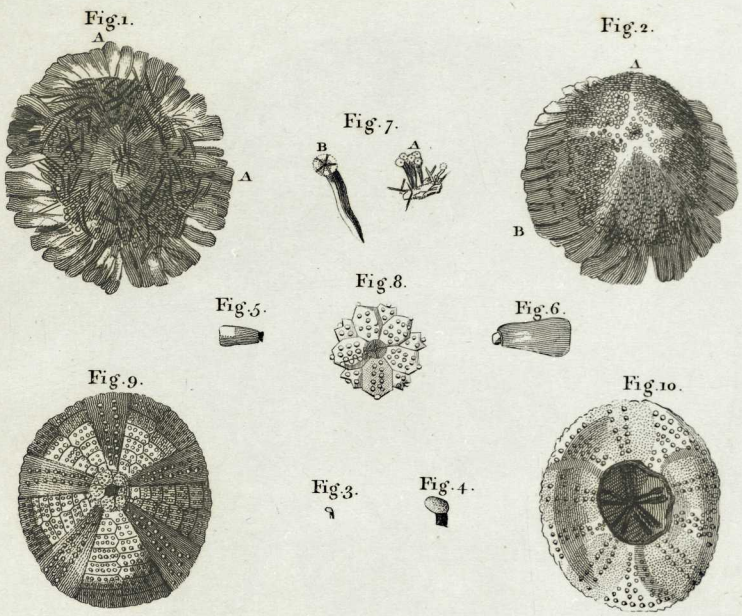


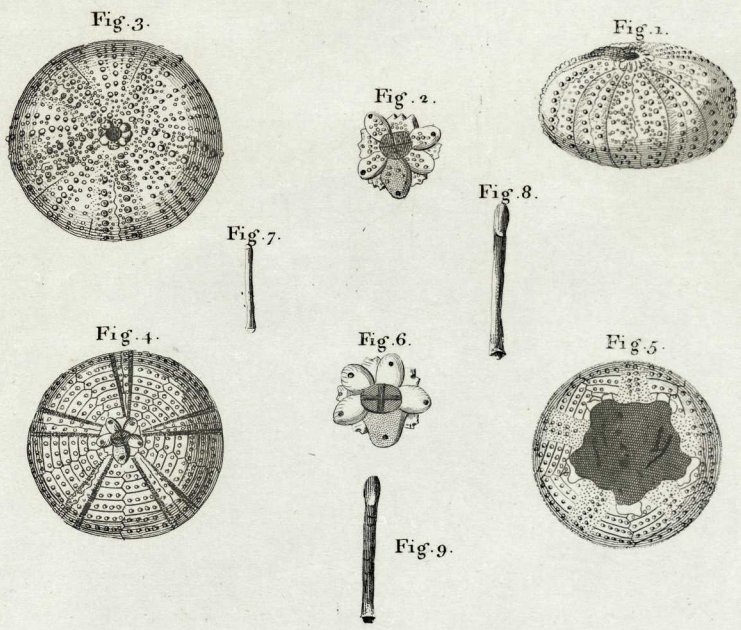


Prevost del.

ECHINI MARINI, OR SEA URCHINS, OF THE NORTH WEST COAST OF AMERICA.

Published as the directs Nov.r 2.nd 1798. by G. G. & J. Robinson, Pater-noster Row.

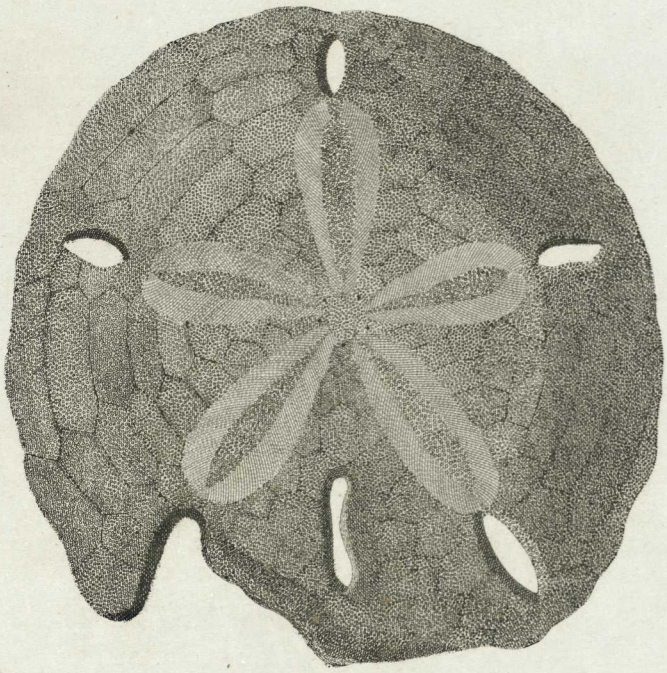

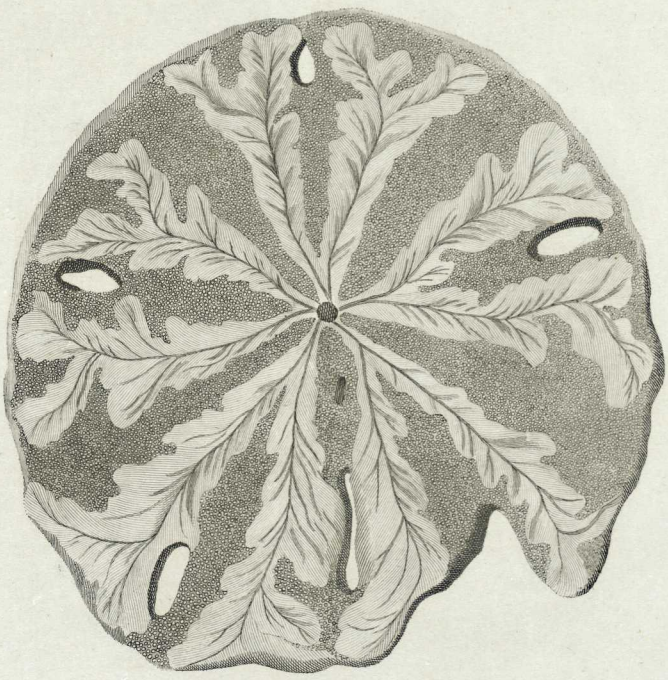

GREAT SEA URCHINS OF THE NORTH WEST COAST OF AMERICA.

Prévost del.t.

Published as the Act directs Nov.r 8.th 1798 by G.G.&J. Robinson, Pater Noster Row, London.

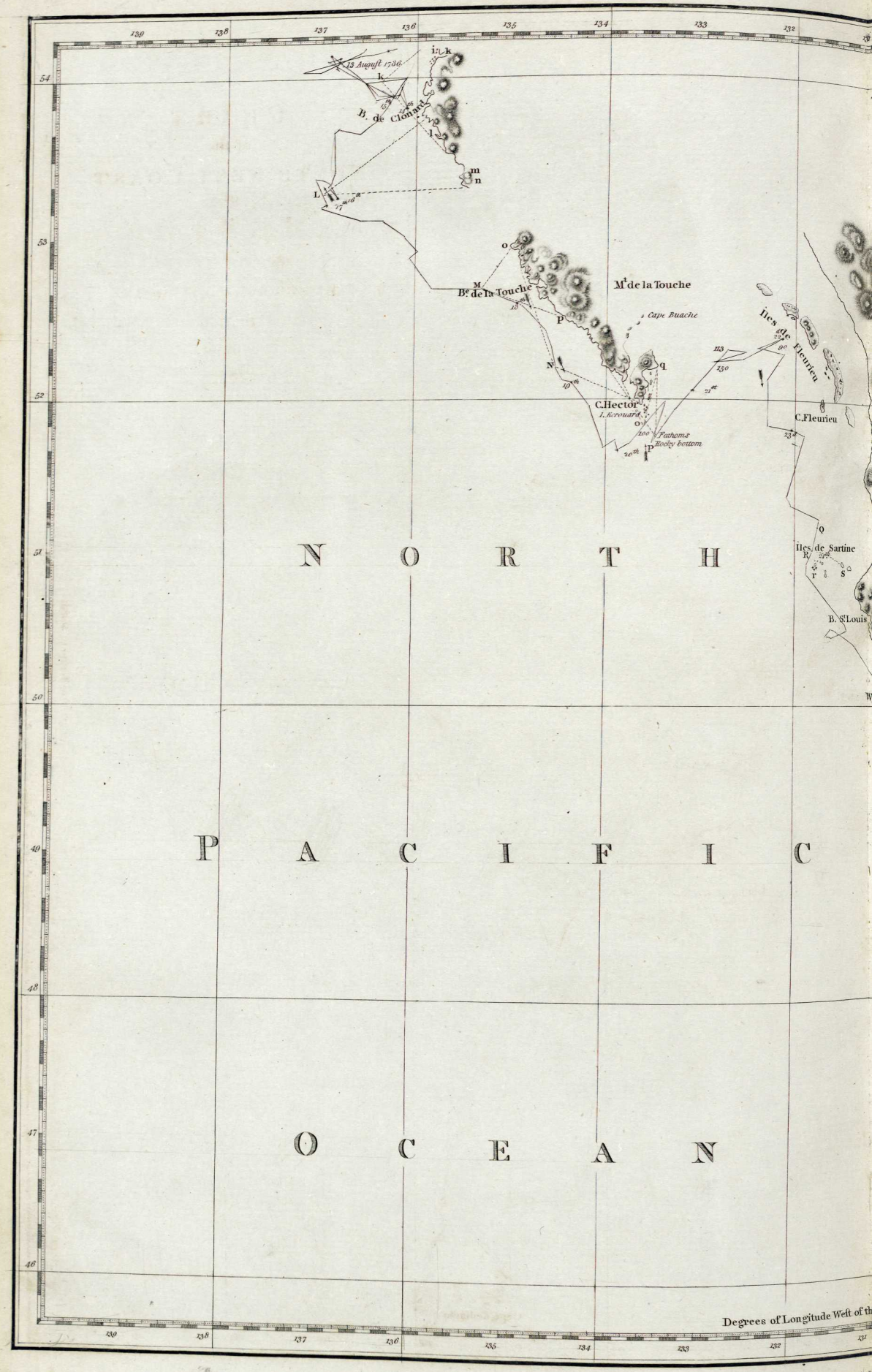


Published as the Act directs, Novᵗ 1. 1798. by

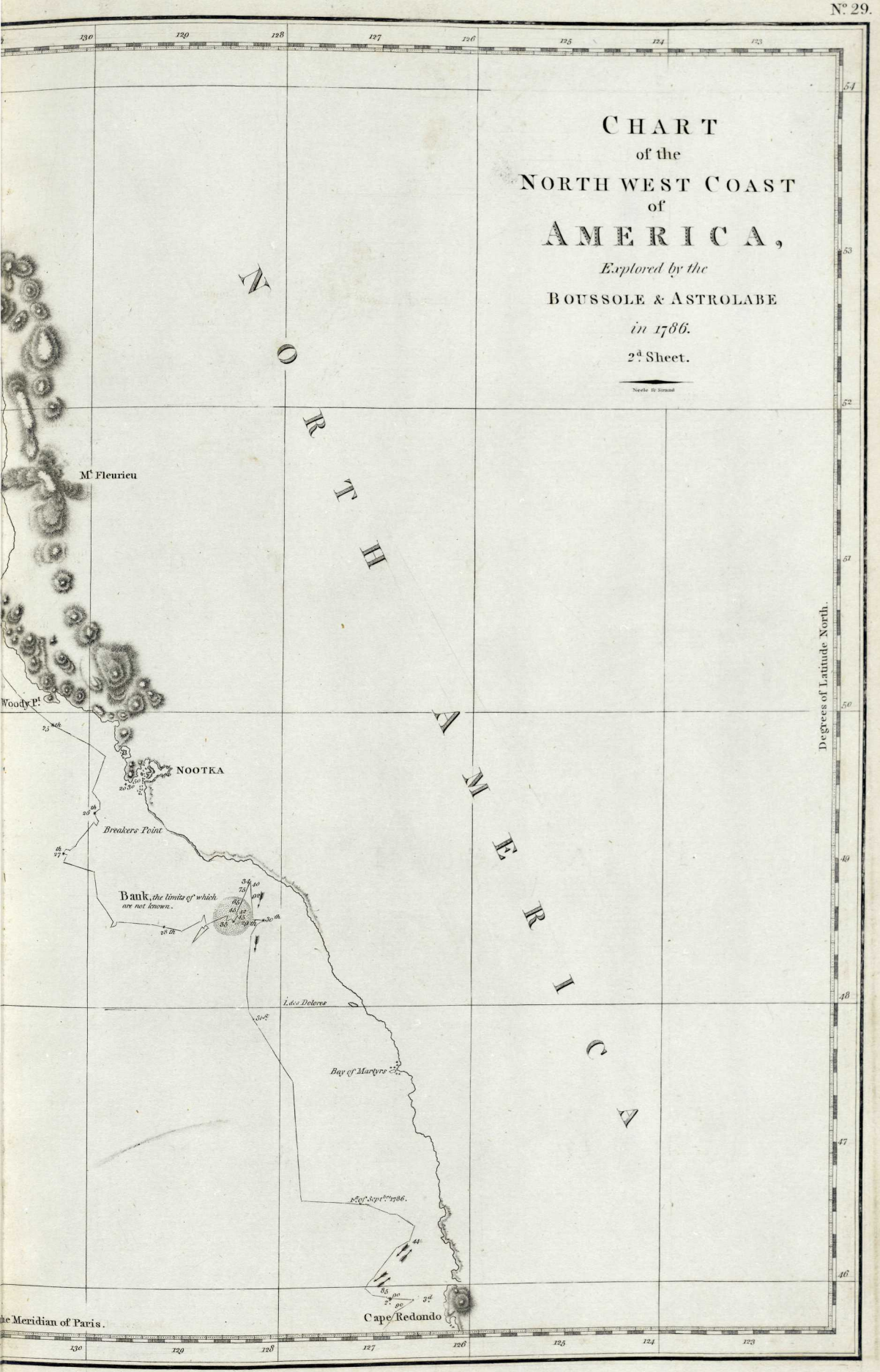


by G.G.&J.Robinson, Paternoster Row, London.

# VIEWS OF THE NORTH WEST COAST OF AMERICA

## Explored by the BOUSSOLE & ASTROLABE in 1786.

### 2nd. Sheet.

6th. View, taken at F.




6th. View, continued.

7th. View, taken at G.

8th. View, taken at H.

8th. View, continued.

9th. View, taken at I.




10th. View, taken at J.

View of a Cape to the East of St. Carlos.

11th. View, taken at K.

Published as the act directs, Nov.r 1st 1798, by G. G. & J. Robinson, Pater-noster Row.

No. 30

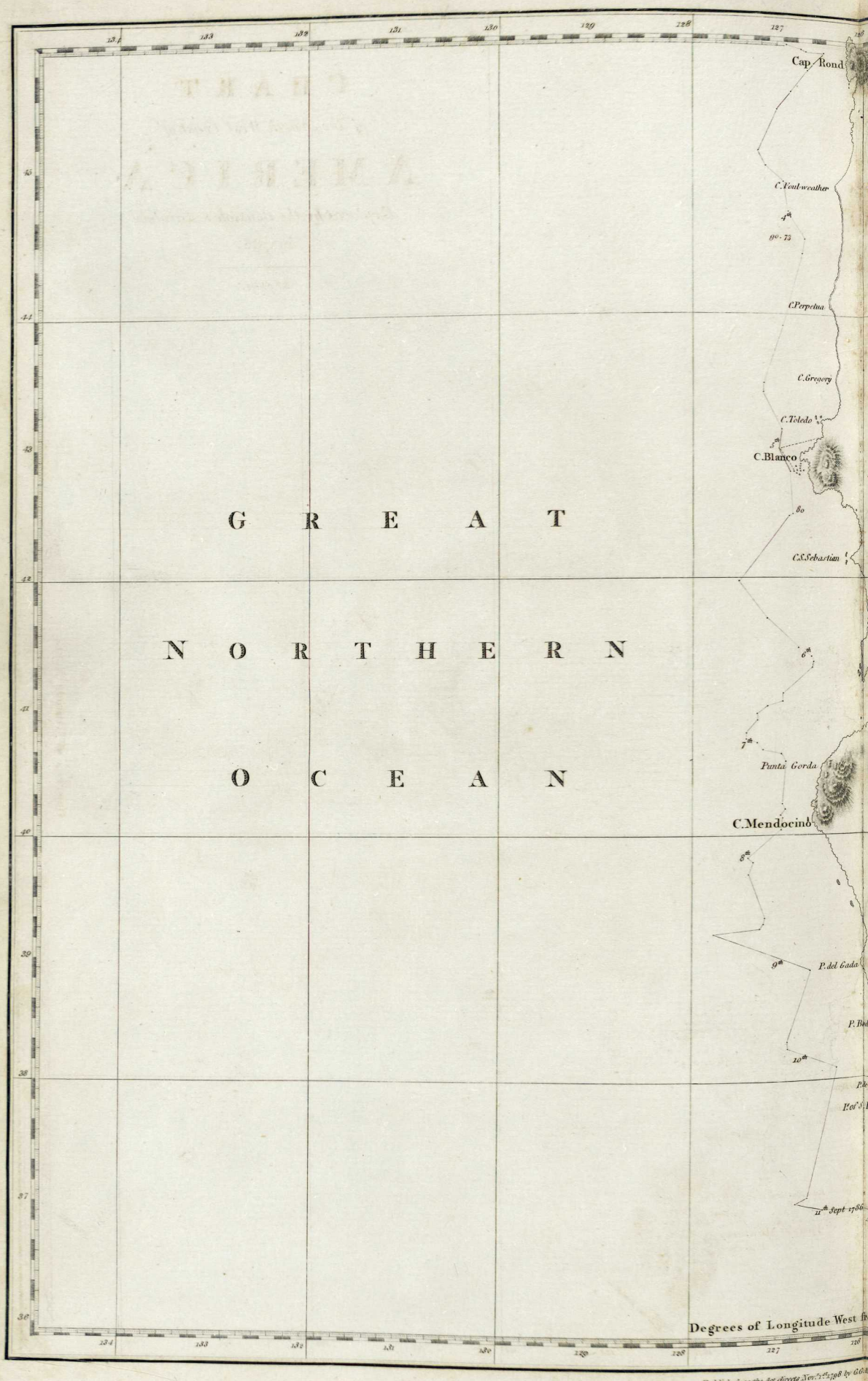
GREAT
NORTHERN
OCEAN
Cap Rond
C. Foul-weather
C. Perpetua
C. Gregory
C. Toledo
C. Blanco
C. S. Sebastian
Punta Gorda
C. Mendocino
P. del Gada
Degrees of Longitude West fr
Published as the Act directs Nov.r 1.st 1798 by G.O.

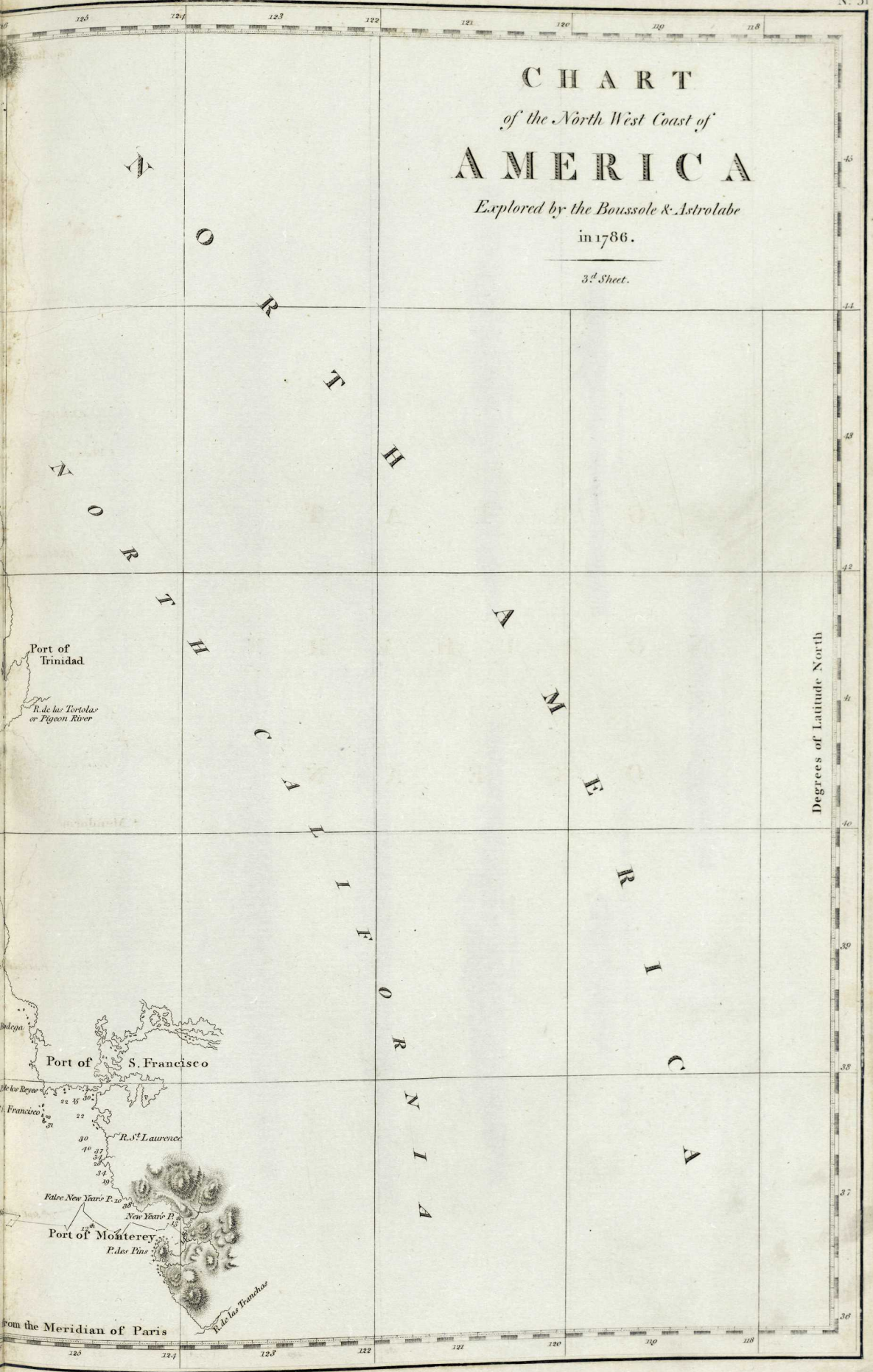


J. & J. Robinson Paternoster Row London.

VIEWS OF THE NORTH WEST COAST OF AMERICA
Explored by the BOUSSOLE & ASTROLABE in 1786.
3rd. Sheet.

12th. View, *taken at* L.

13th. View, *taken at* M.

14th. View, *taken at* N.

15th. View, *taken at* O.

16th. View, *taken at* P.




17th. View, *of the most westerly of the Îles* Sartinè *taken at* Q.




18th. View, *taken at* R.

19th. View, *of* Cape Blanco, *taken at* S.

*Published as the act directs, Nov.r 1.st 1798, by G. & J. Robinson, Pater-noster-Row.*

Published as the Act directs Novem.r 1.st 1798 by G.G. & J. Robinson Paternoster Row London.

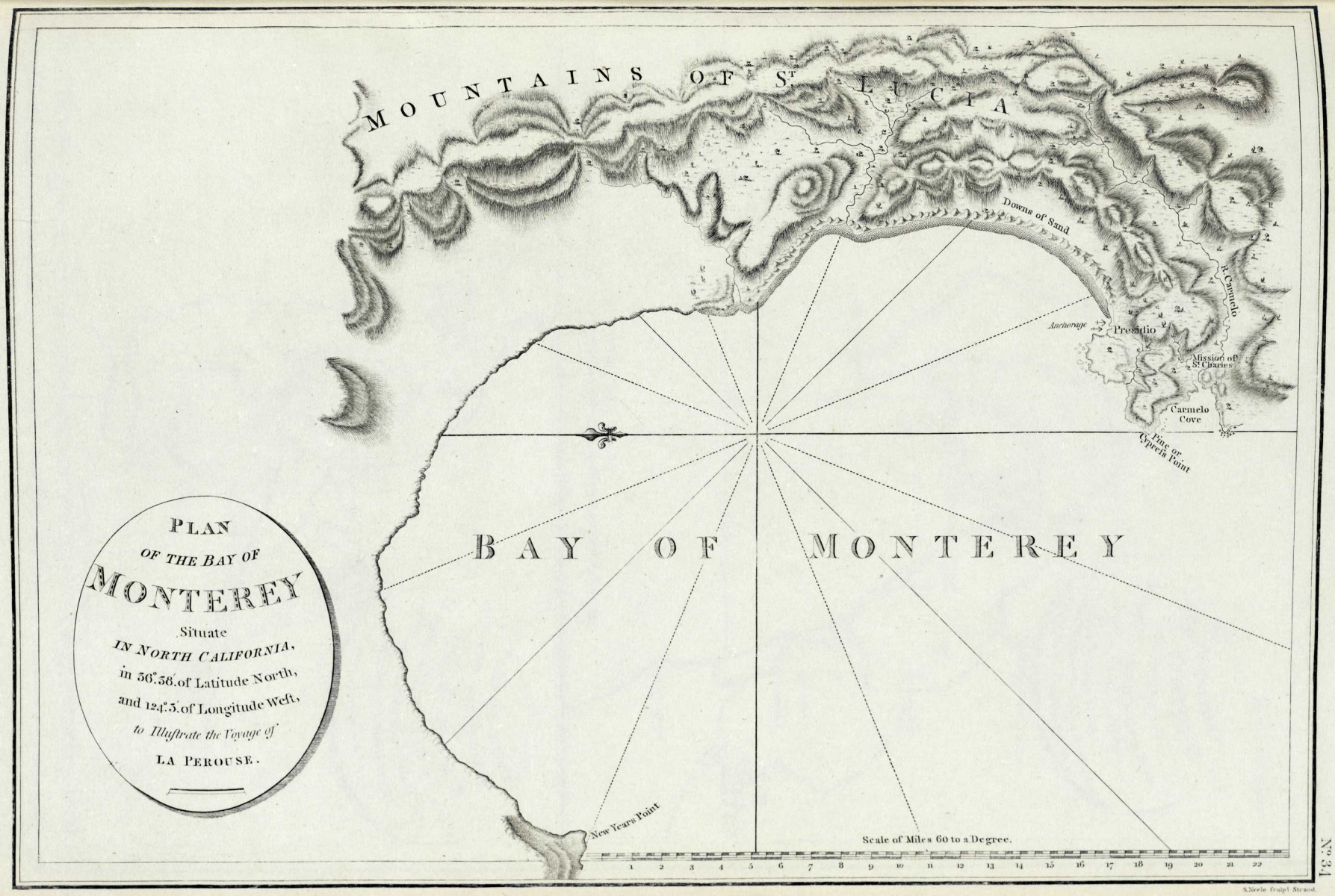


No. 31

S. Neele fculpt. Strand.

Published as the Act directs Nov. 1st 1798, by G.G.&J. Robinson, Pater-noster Row.

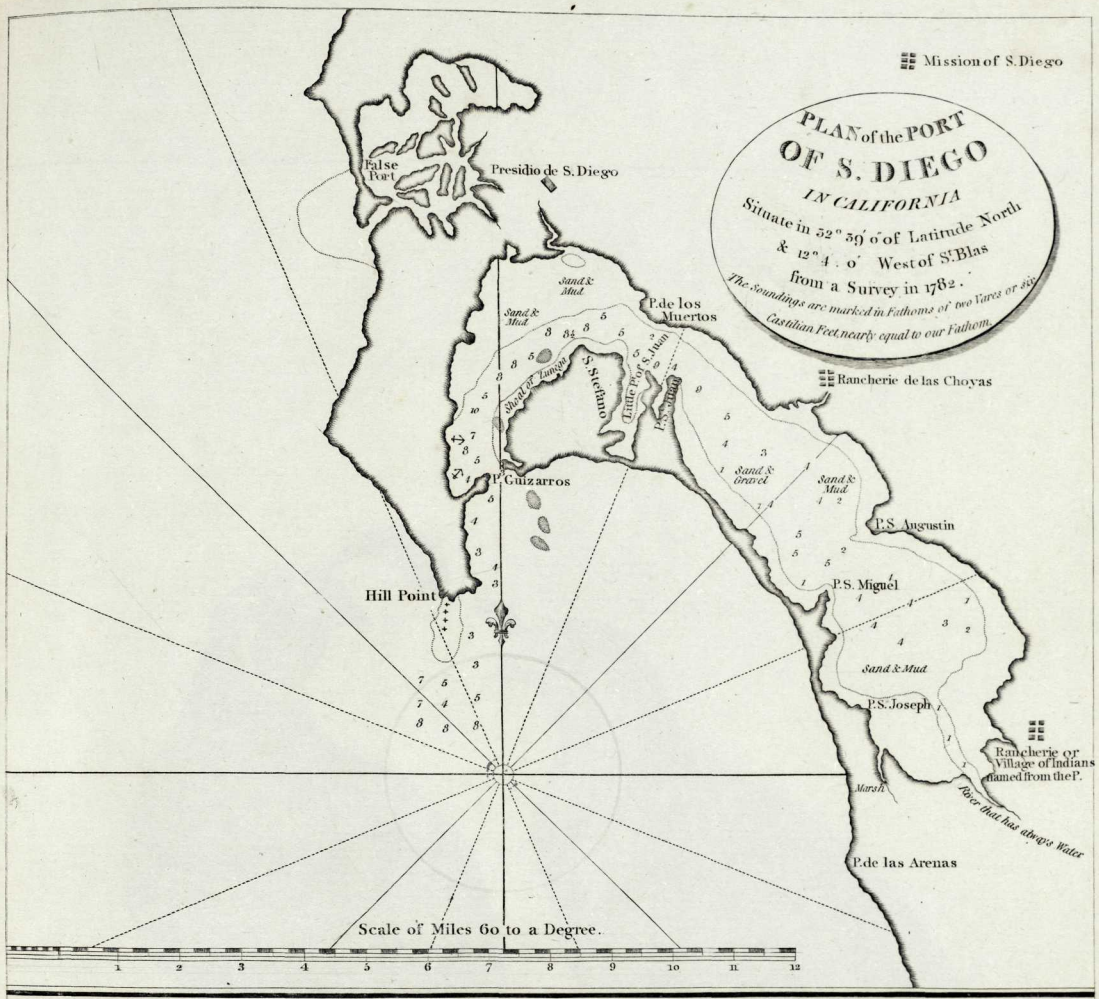


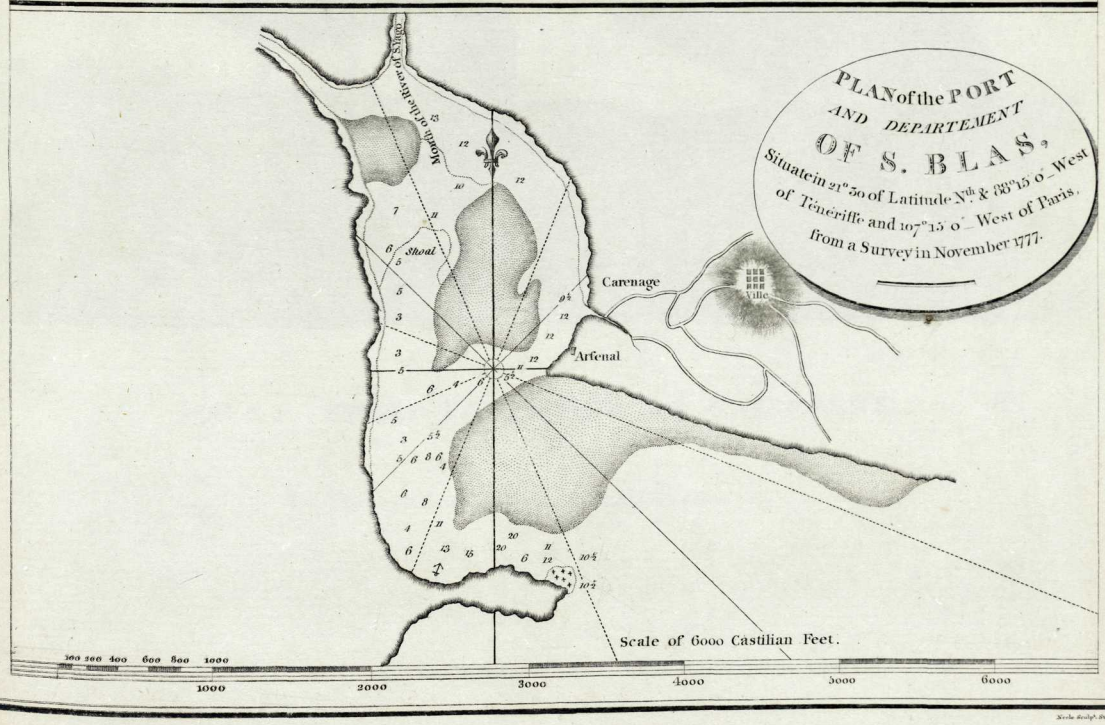


Published as the Act directs, Nov.r 1.st 1798, by Gd. & J. Robinson, Paternoster Row London.

Neele Sculp.t Strand.

Pl. 36

Prevost del. Heath sculp.

MALE & FEMALE PARTRIDGE OF CALIFORNIA.

Published as the Act directs, Nov.r 1.st 1798, by G.G.& J. Robinson Pater-Noster Row.

J.R.Prevost Inv.t del.t

PROMEROPS OR BEE-EATER OF NORTH CALIFORNIA.

Published as the Act directs Nov.r 1st 1798 by G.G.& J.Robinson Pater Noster Row.

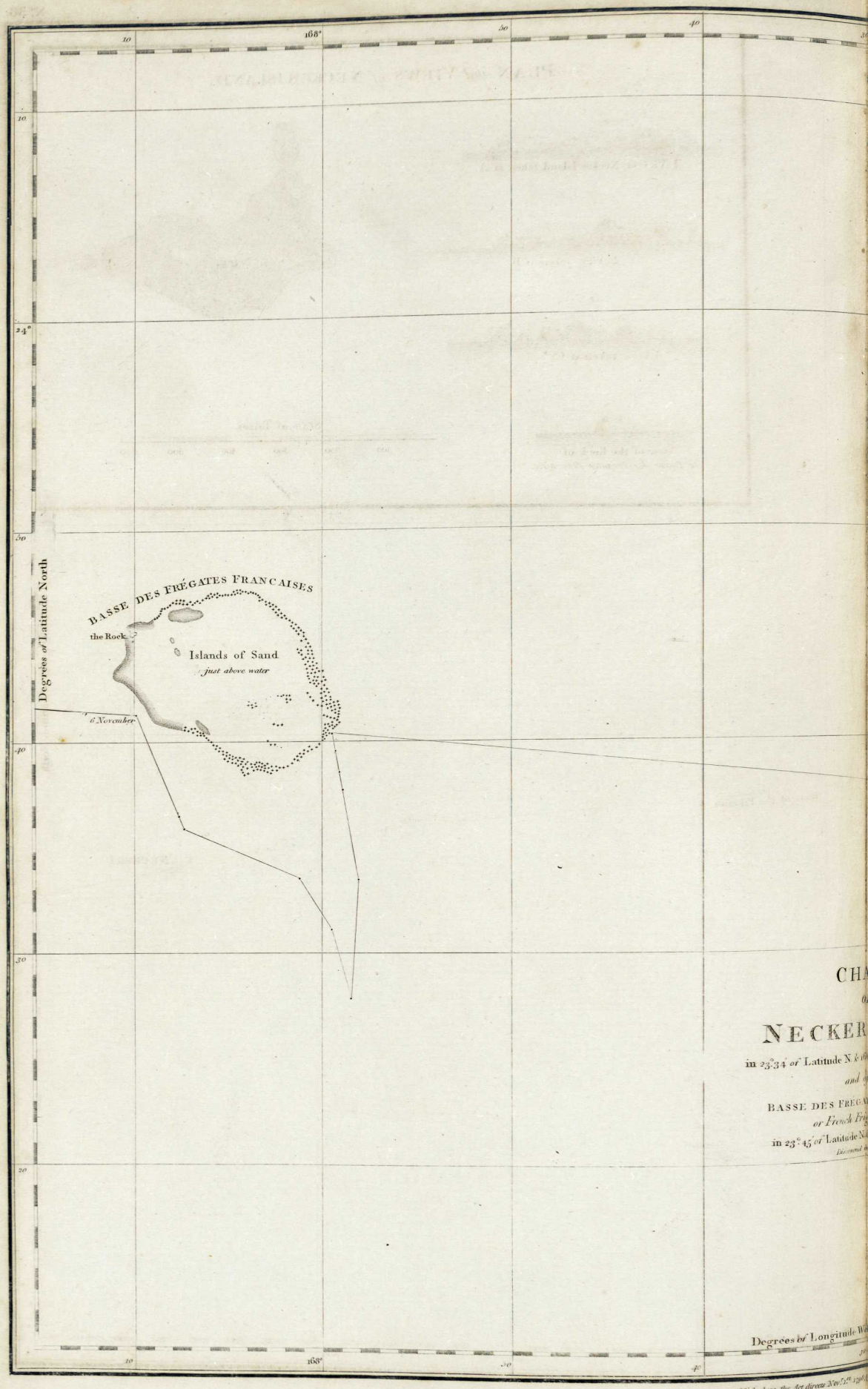


Published as the Act directs Nov 5th 1798

# PLAN *and* VIEWS *of* NECKER ISLAND.

1. View of Necker Island taken at A.

2. View taken at B.

3. View taken at C.

View of the Rock of
*la Basse des Frégates Françaises.*

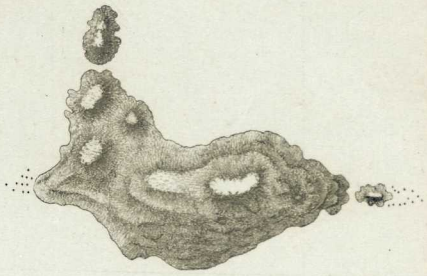

Scale of Toises.

100 200 300 400 500 600

Route of the Frigates

5 November

C. NECKER I.

B

A

Degrees of Latitude North

50

40

30

23° 20

ART
*of*
ISLAND
*of Longitude W. of Paris*
*of the*
ES FRANCAISES
*ker Shoal*
*at 58° 16' of Longitude.*
*November 1788.*

*of the Méridien of Paris*

20 10 167° 30

*Pub. by Geo. & J. Robinson Paternoster Row London.*

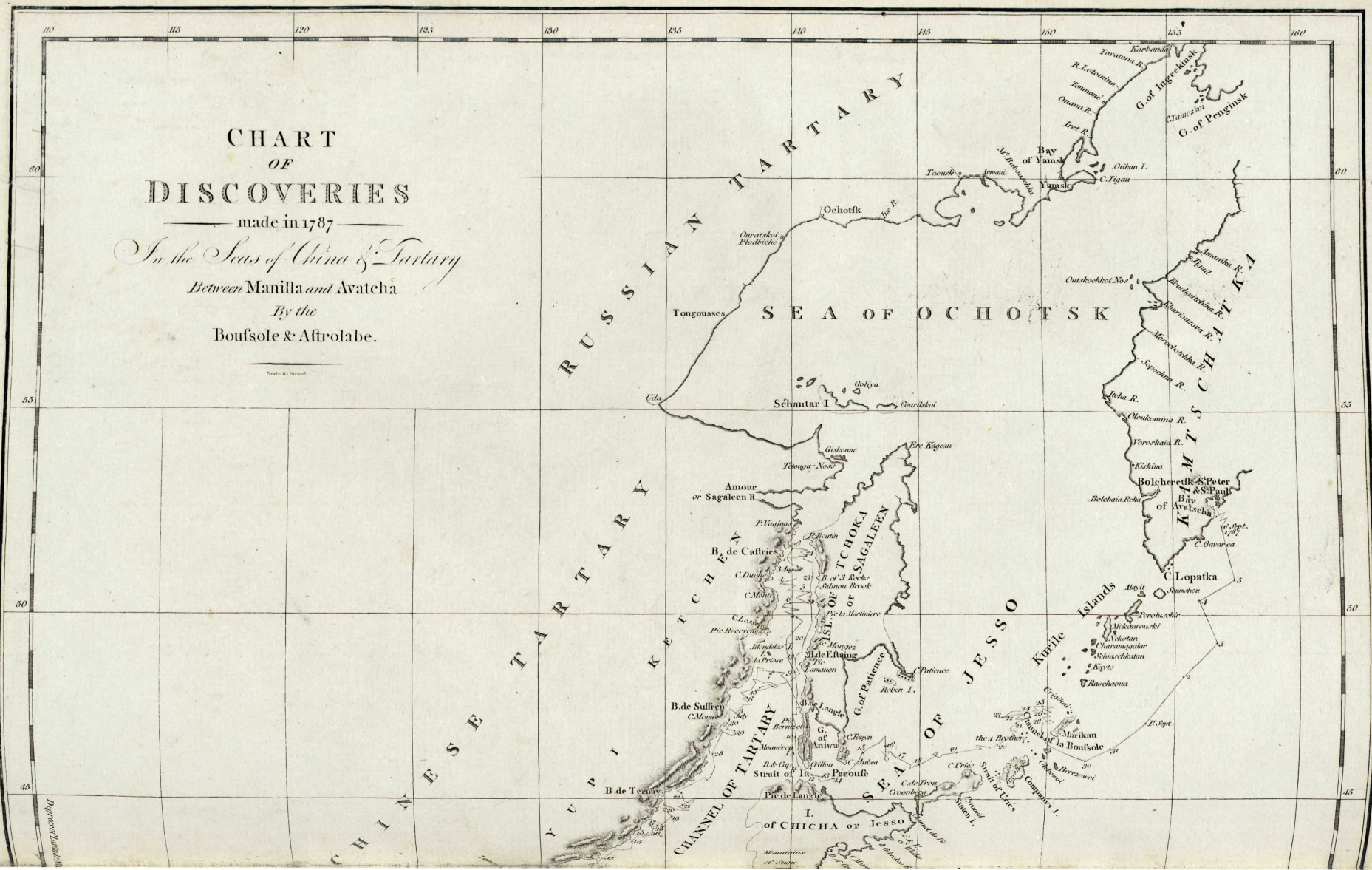
CHART
OF
DISCOVERIES
made in 1787
In the Seas of China & Tartary
Between Manilla and Avatcha
By the
Boussole & Astrolabe.
RUSSIAN TARTARY
CHINESE TARTARY
YUPI KETCHEN
SEA OF OCHOTSK
KAMTSCHATKA
Tongousses
Ochotsk
Ouratskoi Plodbiche
Tauousk
Armou
Yamsk
Bay of Yamsk
Orikan I.
C. Tigan
Karbandai
Tavatoma R.
R. Lotomina
Toumane
Onana R.
Ivet R.
G. of Ingrekinsk
C. Taiinoskoi
G. of Penginsk
Mt. Bolsoi Kolka
Inci R.
Outskochkoi Nos
Amandka R.
Tpoui
Kachoutchina R.
Charoumzova R.
Moroschechka R.
Sopochina R.
Icha R.
Oloukominu R.
Voroskaia R.
Nickina
Bolcheretsk
St. Peter & St. Paul Bay of Avatscha
Bolchaia Reka
C. Gavarea
C. Lopatka
Saunchou
Alaït
Poroutusohir
Mokamrouski
Nekotan
Charumgalar
Schiaschkotan
Kayto
Raschaoua
Kurile Islands
Tchirikof
Marikan
Channel of la Boussole
the 4 Brothers
Berezwoi
Company's I.
Strait of Urics
C. Urics
C. de Trou
Crooenberg
Friesland Staten I.
Gulf de Pr. de Walles
Schantar I
Golya
Ouridskoi
Uda
Gichoune
Tetouga-Nosa
Ere Kagan
Amour or Sagaleen R.
P. Vaujuts
P. Routin
B. de Castries
C. Ducis
C. Mouton
C. Lavoisier
Pic Recevreur
Bloqueles de la Prisse
B. of 3 Rocks
Salmon Brook
Pic la Martinière
ISL. OF TCHOKA or SAGALEEN
C. Monpez
B. de Estaing
Pic Lamanon
C. Patience
Roben I.
G. of Patience
B. de Langle
B. de Suffren
C. Moyne
Pic Bernizet
Mouvéry
G. of Aniwa
C. Tonyn
C. Aniwa
Pitton
Perouse
B. & Cap
Strait of la
Pic de Langle
B. de Terney
I. of CHICHA or Jesso
CHANNEL OF TARTARY
SEA OF JESSO
Mountains of Stone
Discovery Tartary

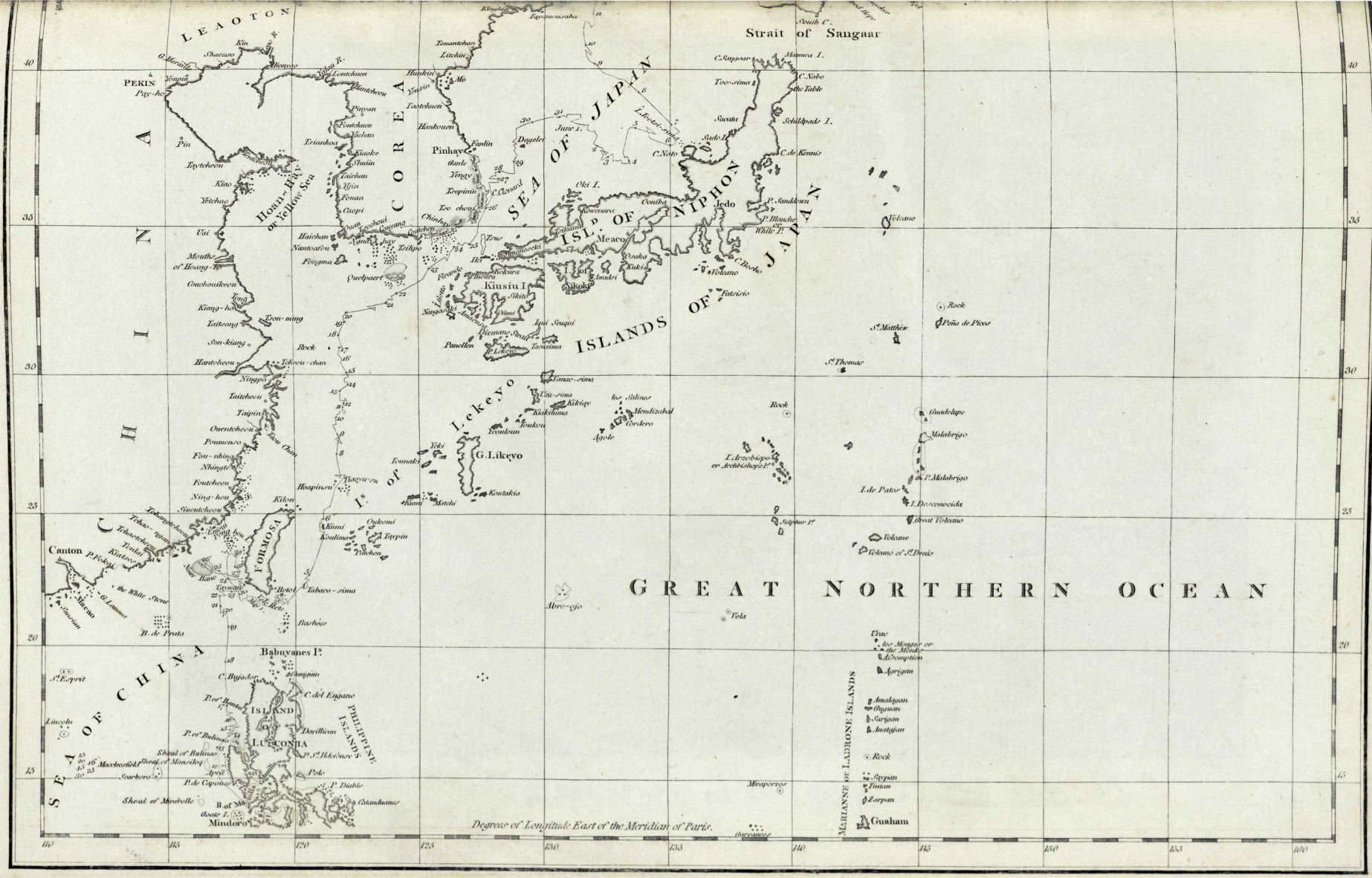


Published as the Act directs Nov.r 1, 1798 by G.G. & J. Robinson Paternoster Row London.



de Vaney del.t Heath sculp.t

No. 10.

VIEW OF MACAO IN CHINA.

Published as the Act directs Nov.r 1.st 1796 by G. & J. Robinson, Paternoster Row, London.

de Vaucy del.t Heath sculp.t

No. 41.

VIEW OF CAVITE IN THE BAY OF MANILLA.

Published as the Act directs Nov.r 1.st 1798 by G. G. & J. Robinson Paternoster Row London.

de Tassy del.t  Blomfield sculp.

No. 13.

DRESS *OF THE* INHABITANTS *OF* MANILLA.

*Published as the Act directs, Nov.r 1.st 1798, by G.G. & J. Robinson, Paternoster Row, London.*

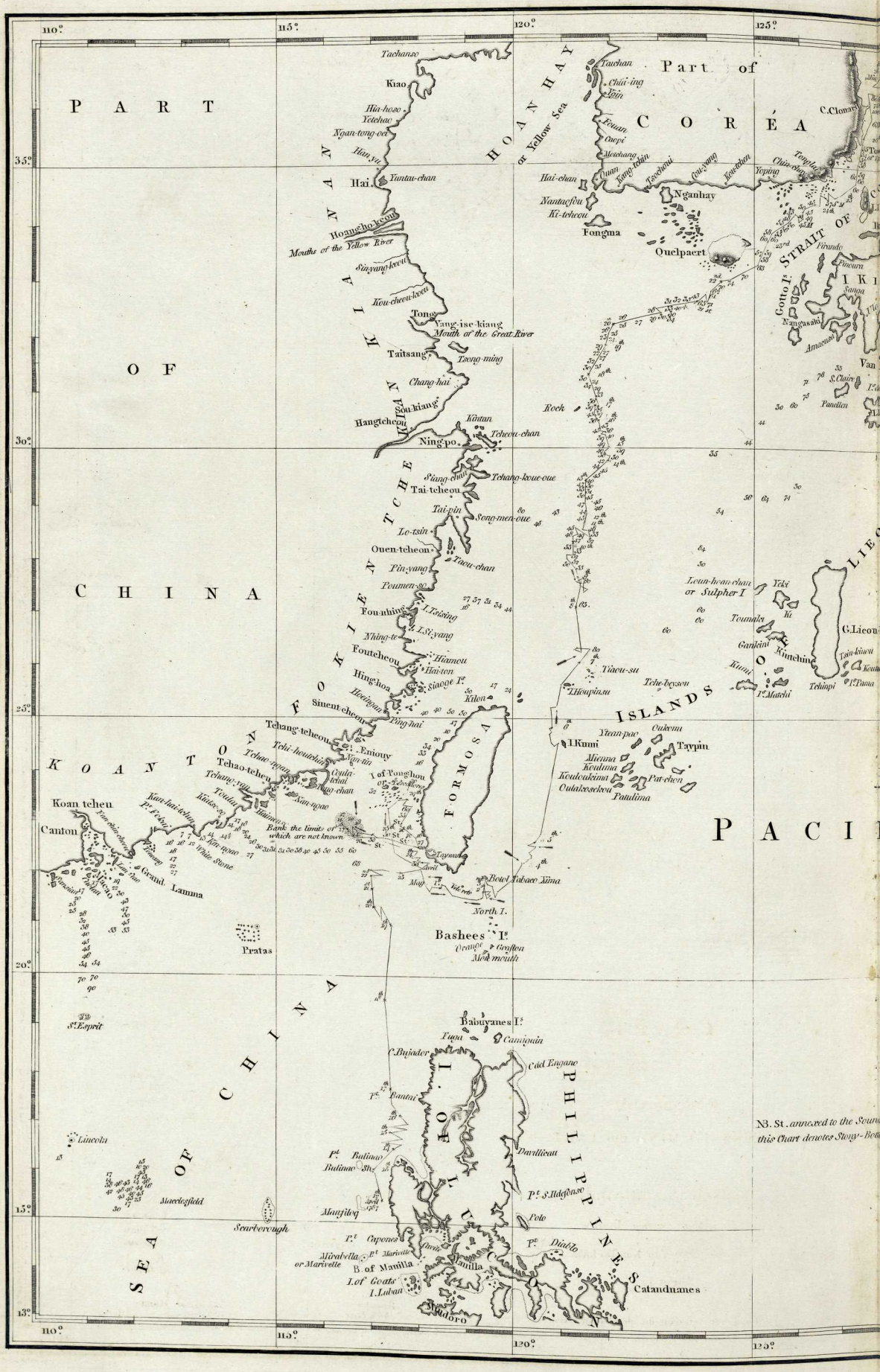


Published as the Act directs Nov.

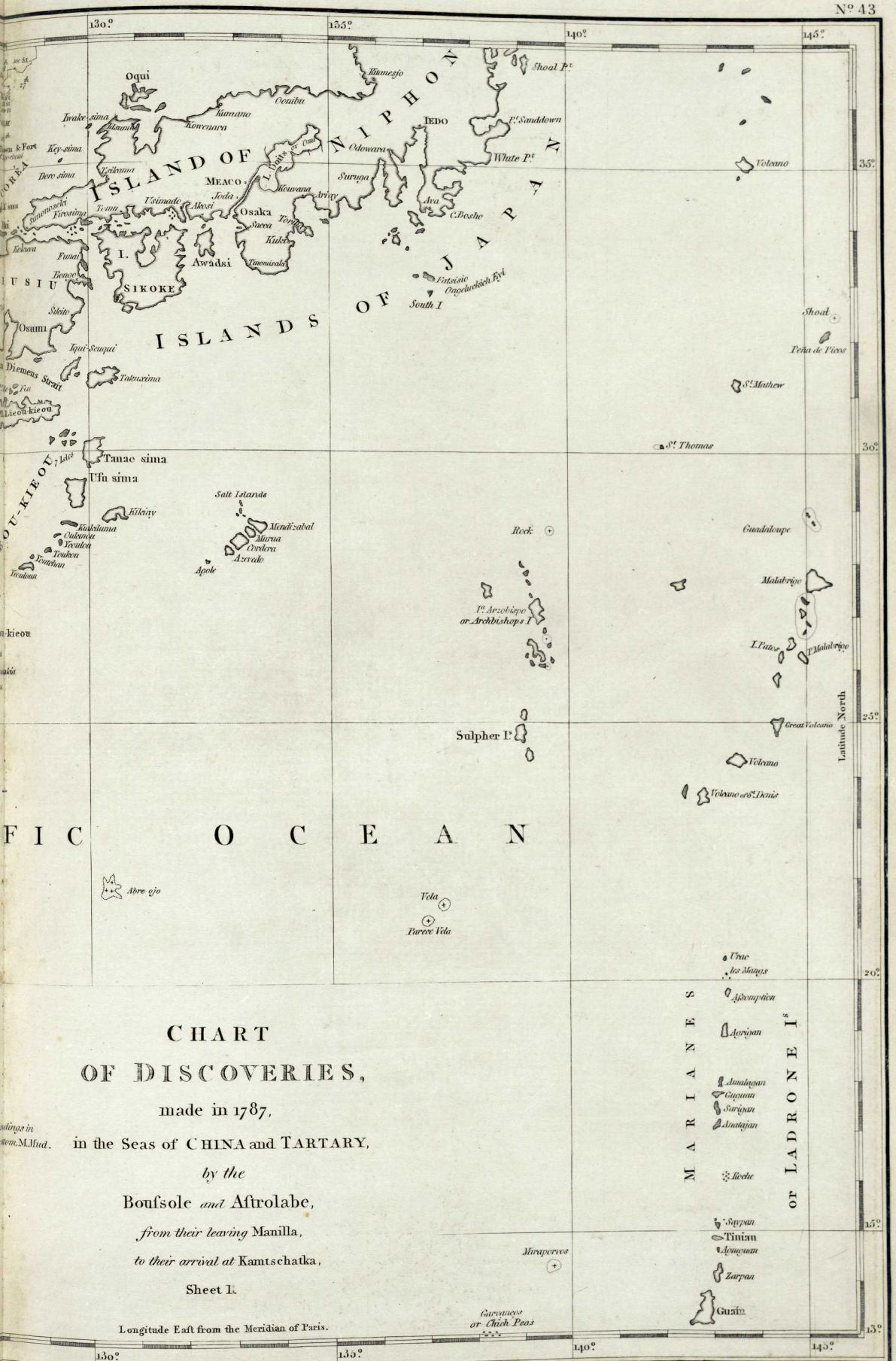


# CHART OF DISCOVERIES,

made in 1787,

in the Seas of CHINA and TARTARY,

*by the*

Boussole *and* Astrolabe,

*from their leaving* Manilla,

*to their arrival at* Kamtschatka,

Sheet I.

Longitude East from the Meridian of Paris.

Neele sculp.t Strand.

Pub.d 1798, by G.G. & J. Robinson, Pater-noster Row.

# PLAN
## OF PART OF THE ISLANDS
## OF
## ARCHIPELLAGO
## OF COREA,

*seen in May 1787 by*

*the* Boussole *and* Astrolabe.

### *OBSERVATIONS.*

*The simple Figures denote the Lands or Islands, and the Figures with an F the depth of Water in Fathoms.*

*The bottom was every where muddy, to the entrance of the Strait which separates Corea from the Islands of Japan, where it was of a fine white Sand.*

*The Variation of the Compass increased from Quelpaerts Island, from 1°3′ to 1°33′ East.*

*The point of Corea indicated by 6′5, is in 35°0′33 Latitude North, and 126°56′40″ Longitude East from Paris.*

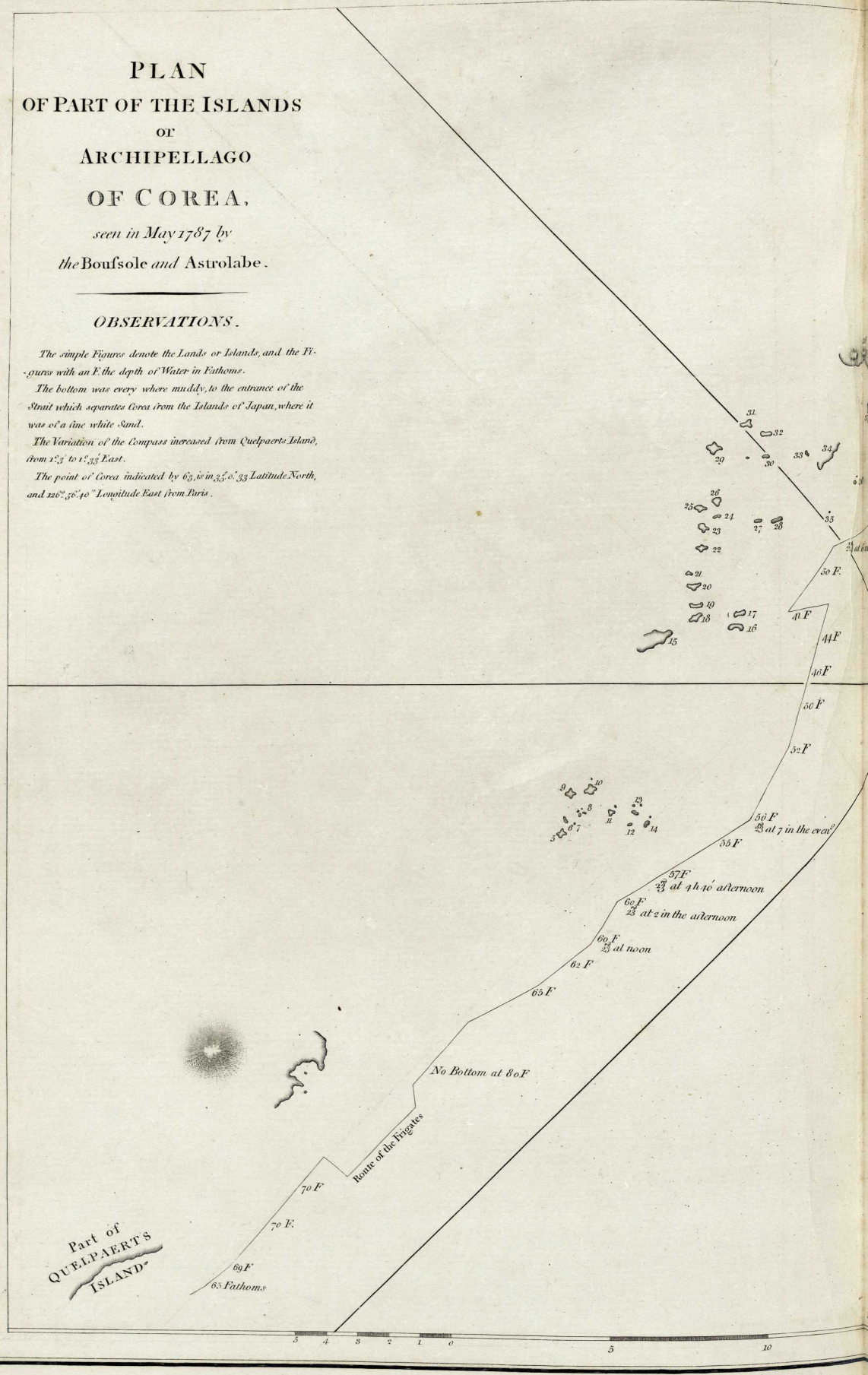


Published as the Act directs Novem.r 1.1796, by

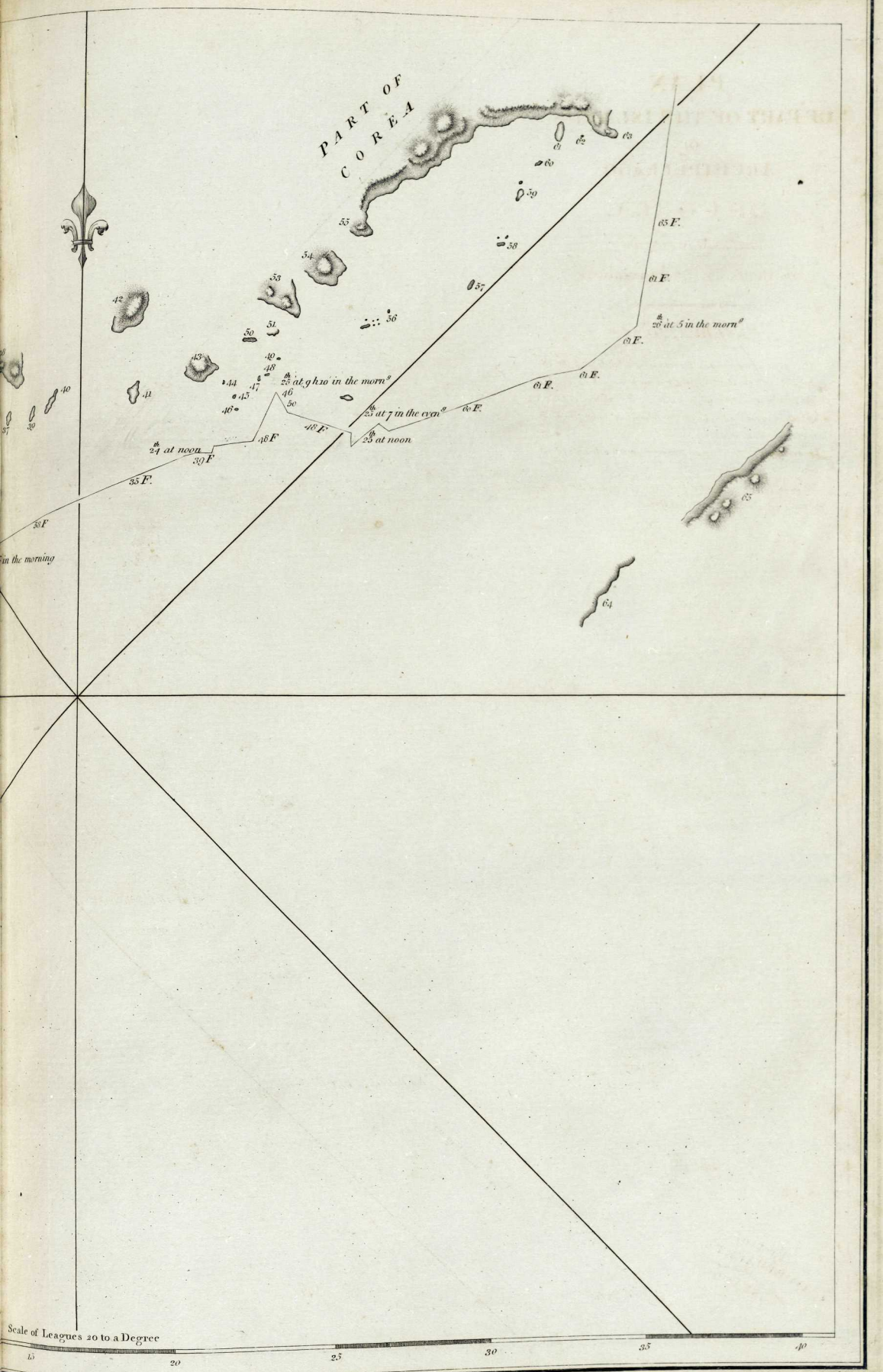


S. Neele Sculp.t Strand.

Pr. G.G.&J. Robinson Paternoster Row London.

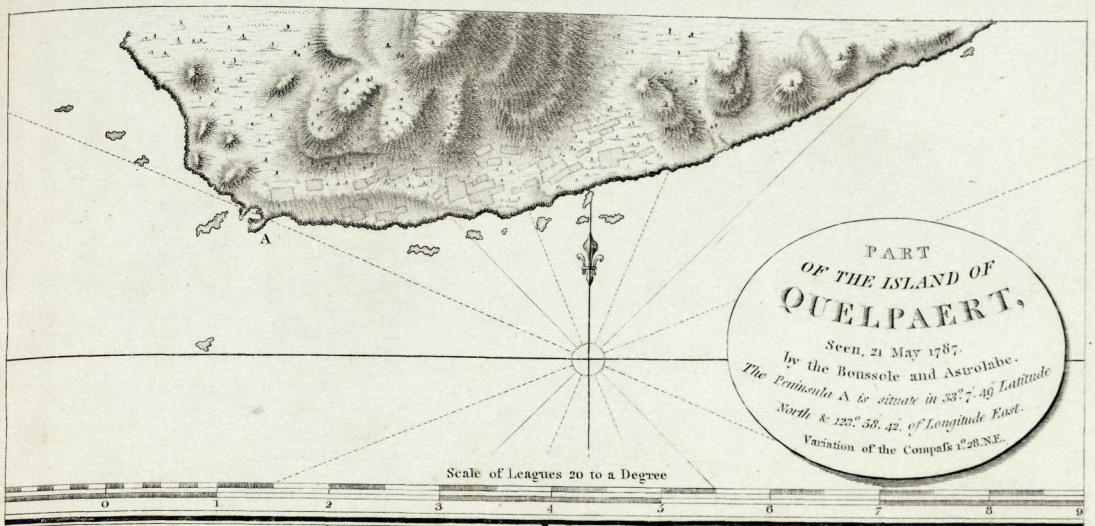


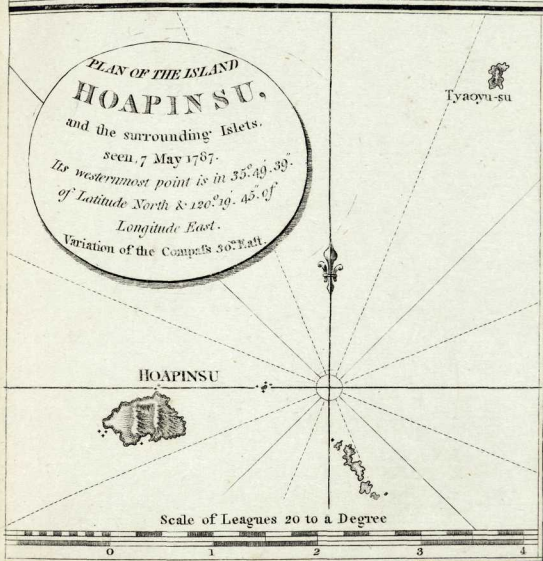


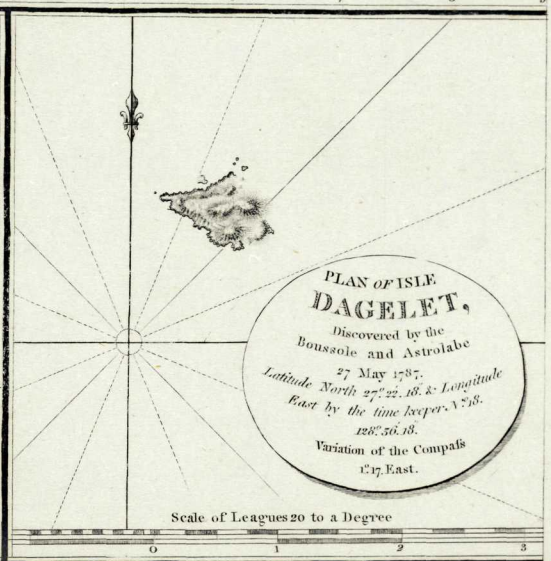


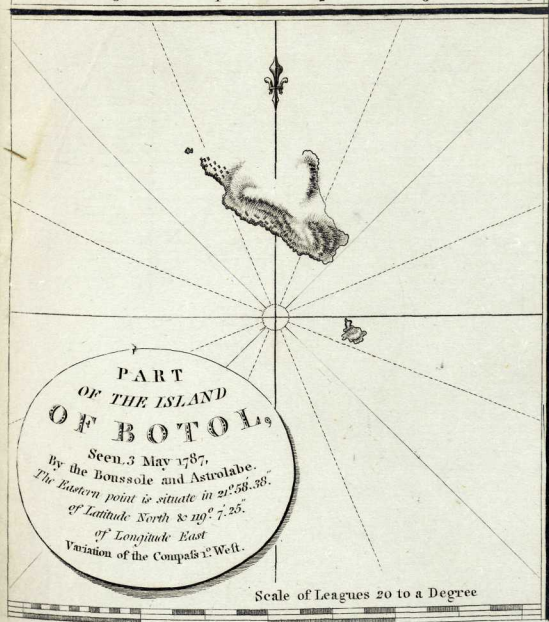


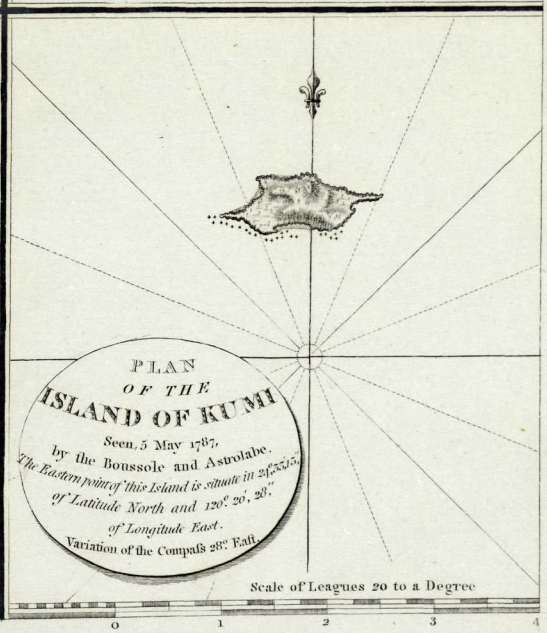


S. Neele Sculp. Strand.

Published as the Act directs Nov.1st 1798 by G.G. & J. Robinson Paternoster Row.

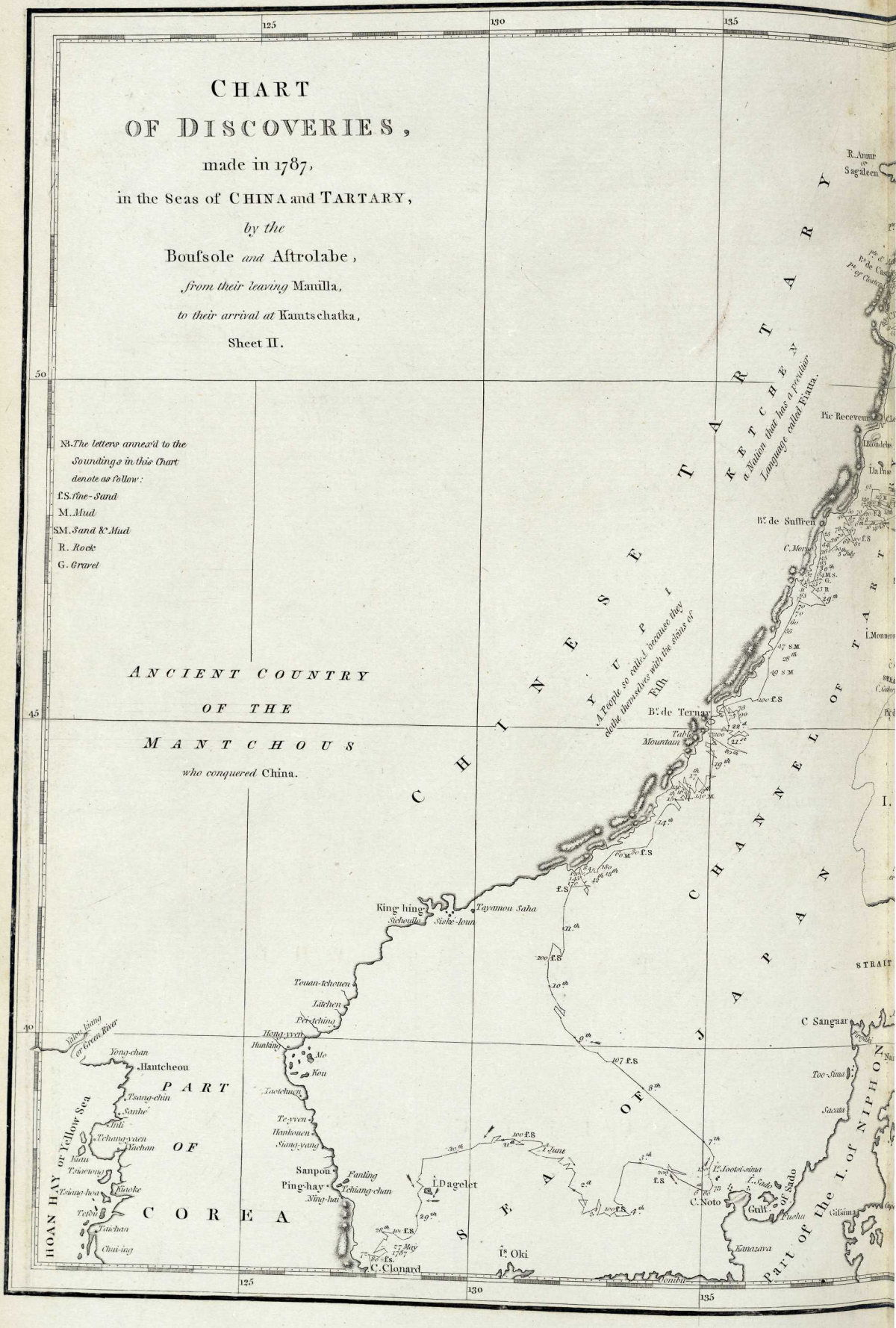


Published as the Act directs, Novr 1, 1798, by G. G. and J. Rob

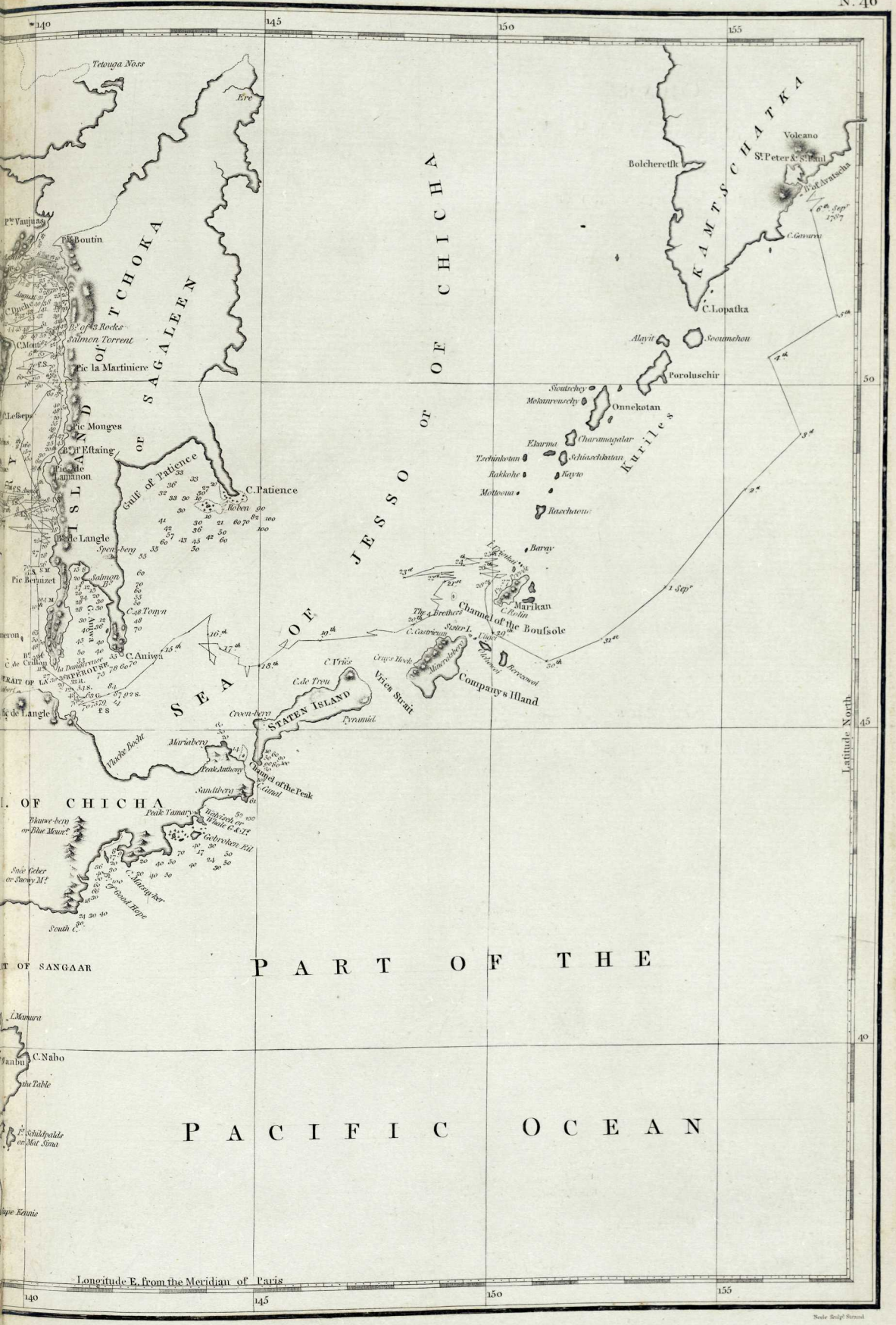


Robinson, Paternoster Row, London.

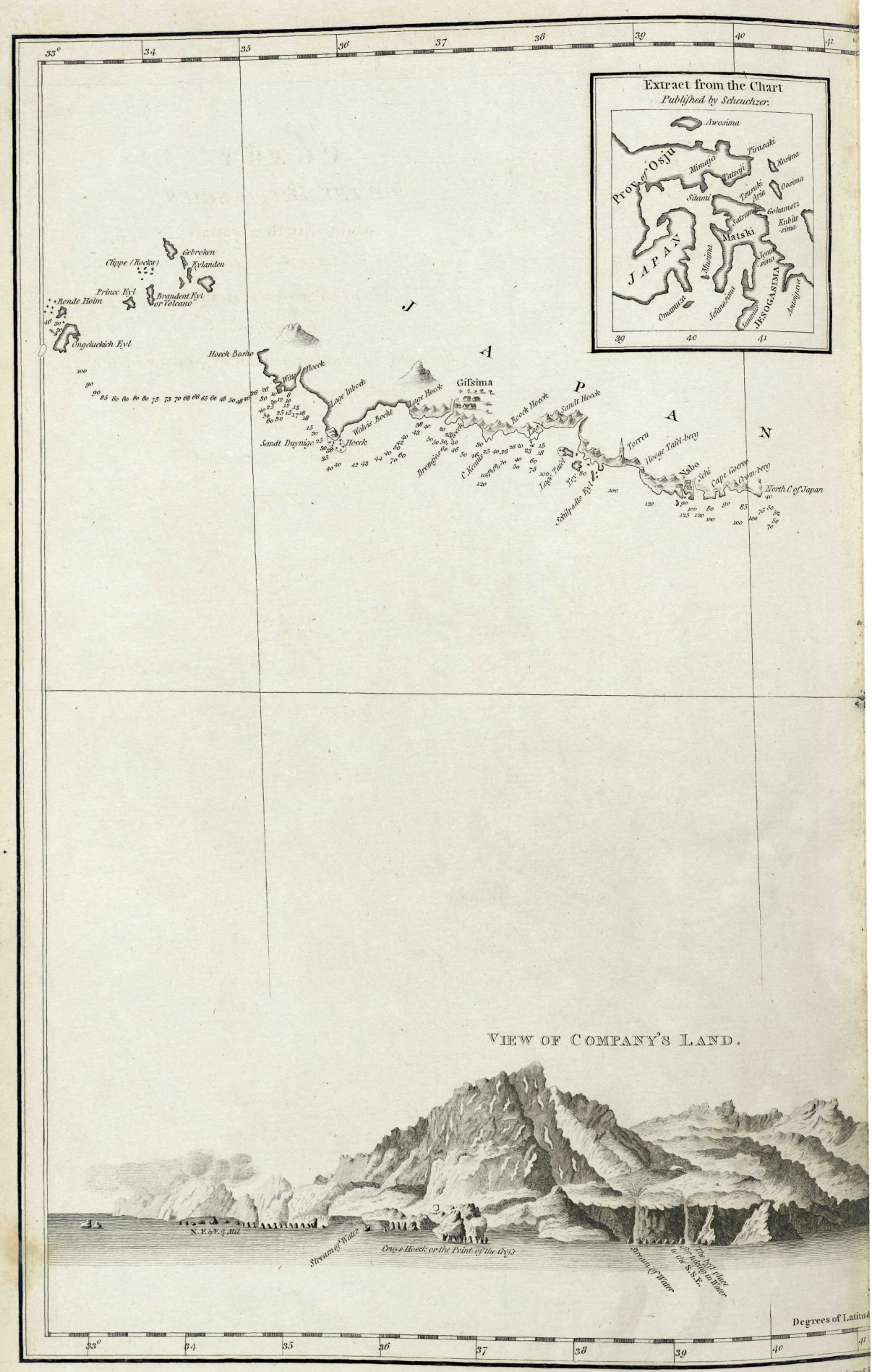


Published as the Act directs, Novem. 1, 1798.

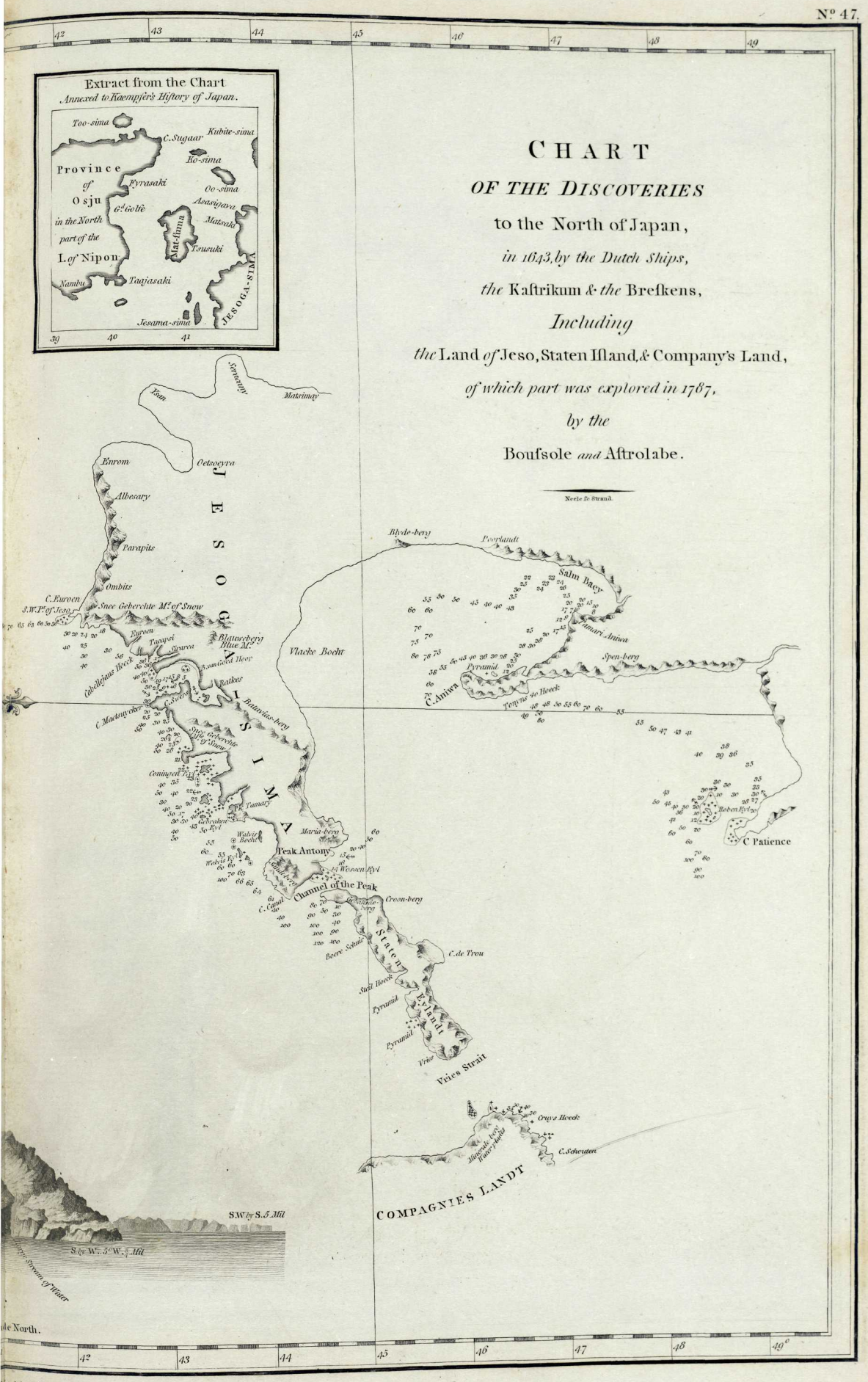


by G.G. & J. Robinson Paternoster Row London.

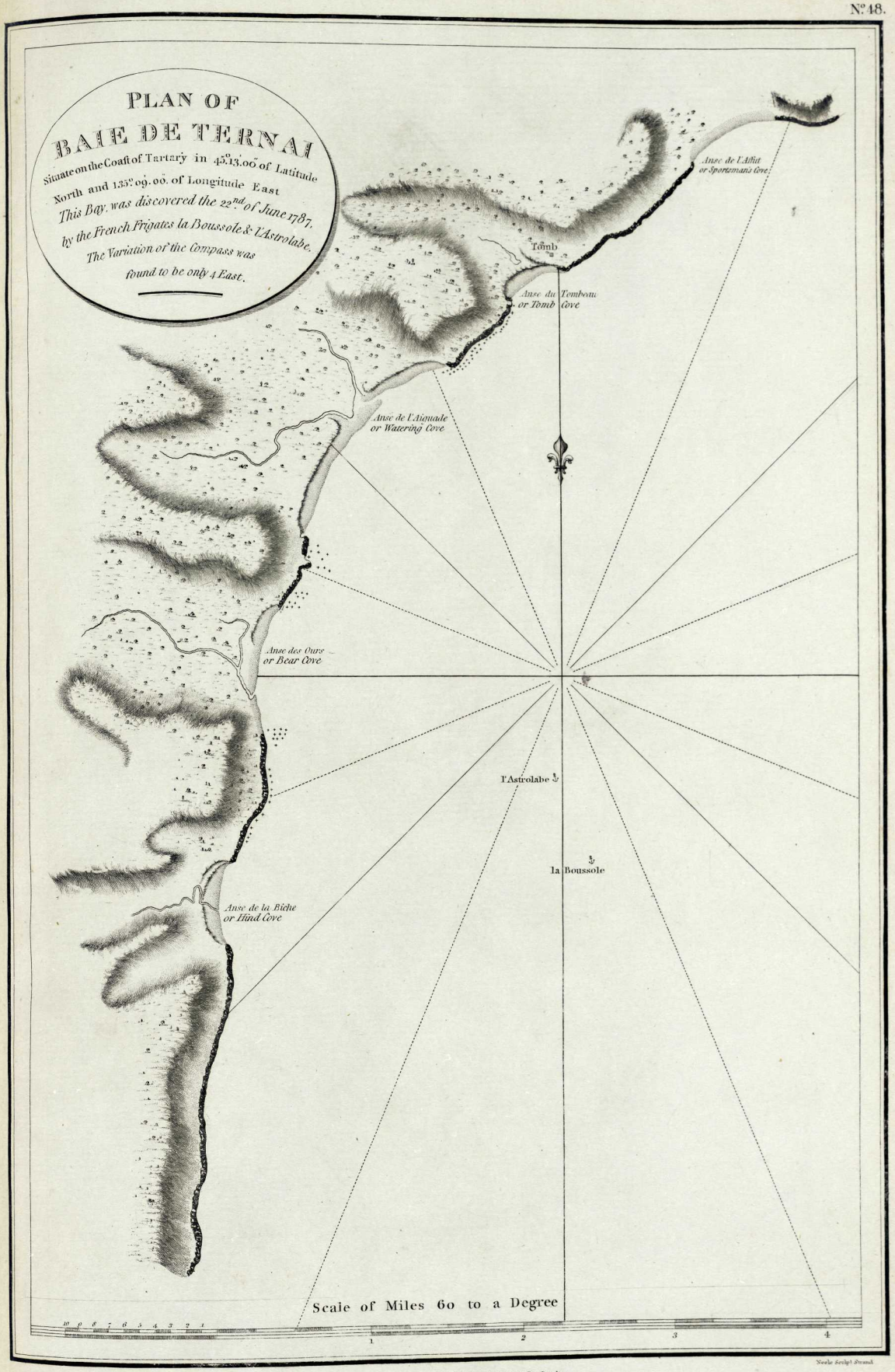


Neale Sculpt Strand.

Published as the Act directs, Novemb.r 1798 by Geo & J. Robinson Paternoster Row London.

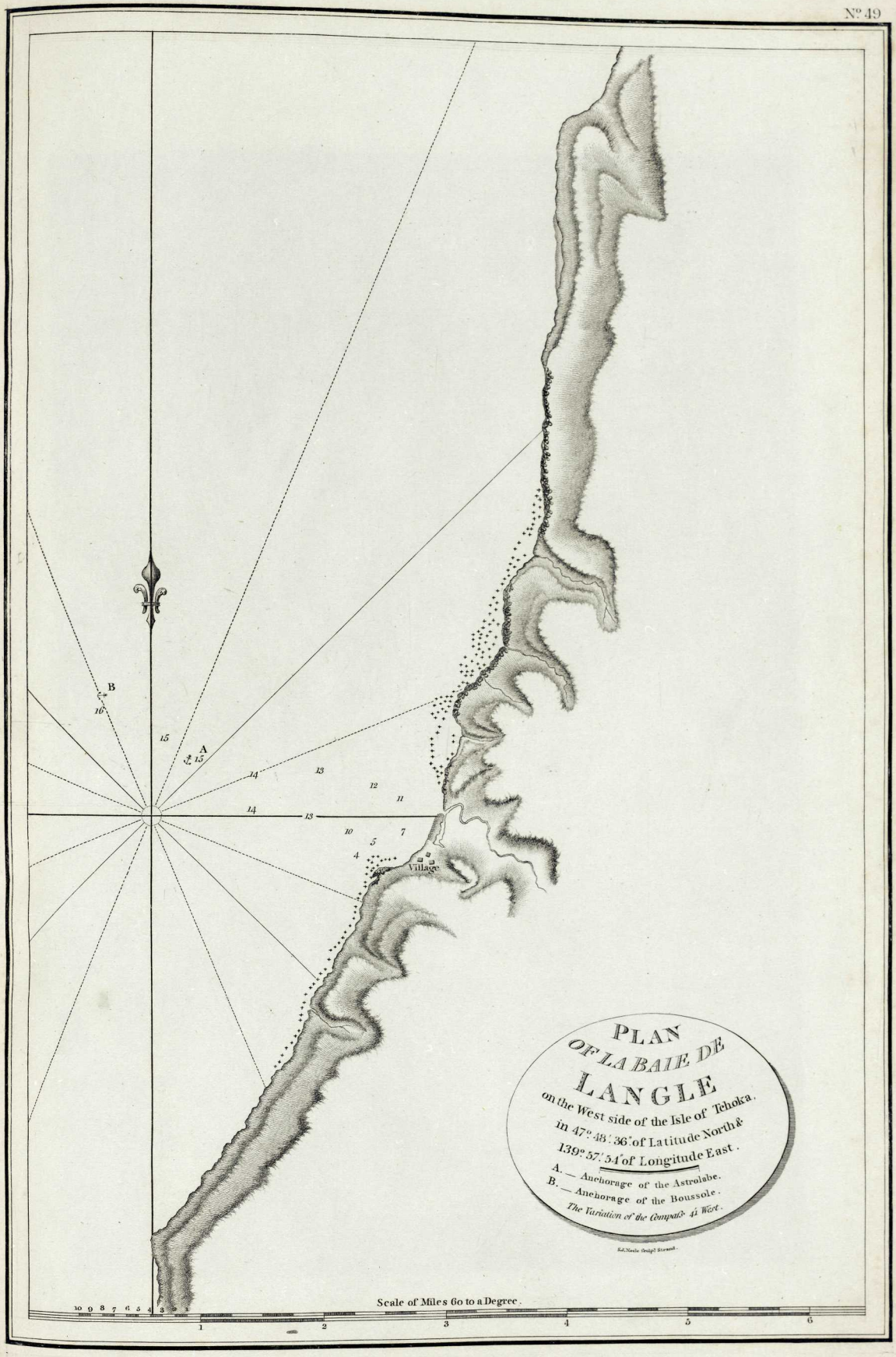


Published as the Act directs, Nov.r 1.st 1798, by G.G. & J. Robinson, Paternoster Row.

de Vancy del.^t^ Heath sculp.

N.^o^ 50.

DRESS *OF THE* INHABITANTS *OF* BAIE DE LANGLE.

*Published as the Act directs, Nov.^r^ 1.^st^ 1798, by G.G & I Robinson, Paternoster Row.*

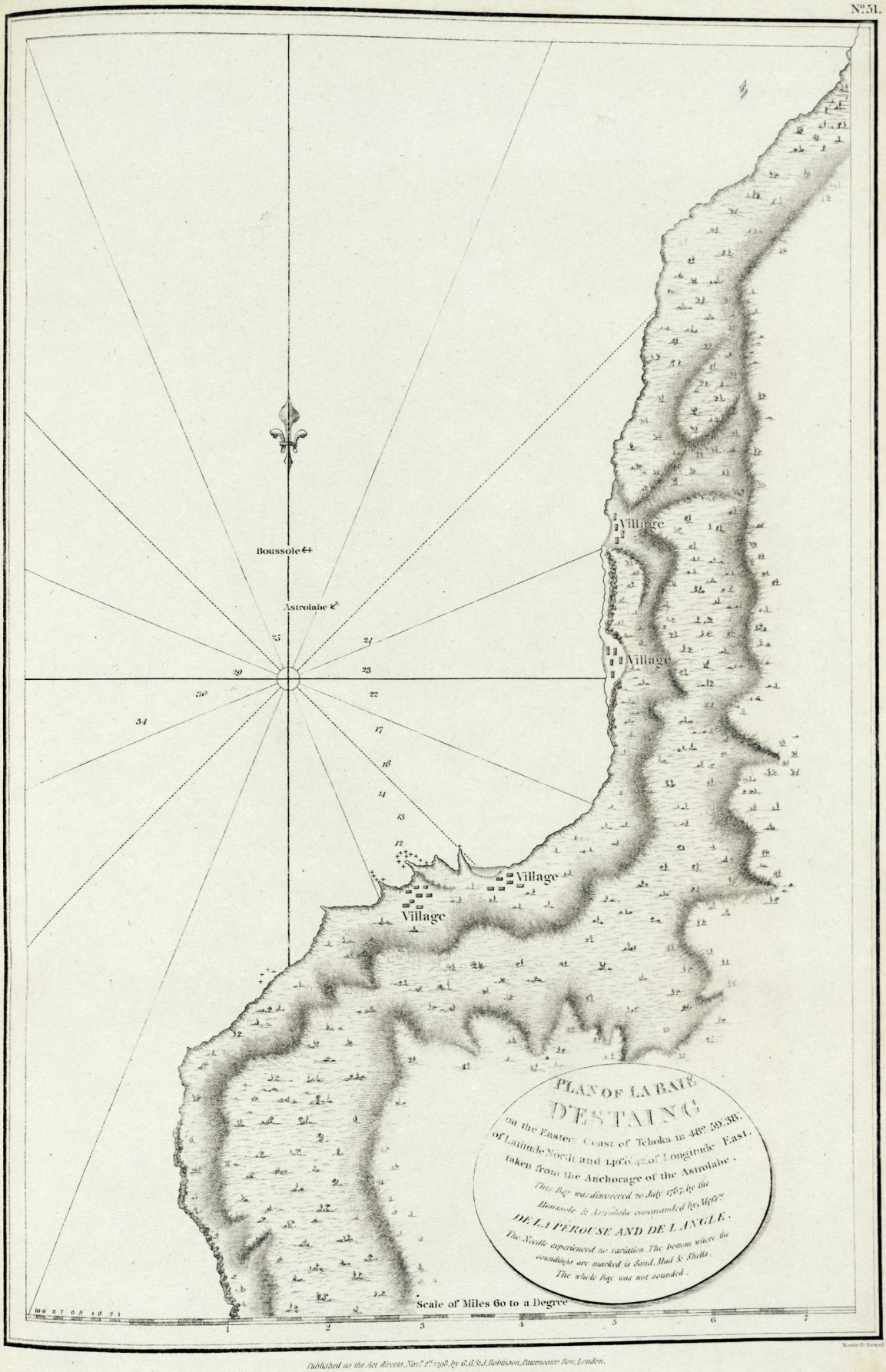


Published as the Act directs, Nov.1st 1798, by G.G.&J.Robinson, Paternoster Row, London.

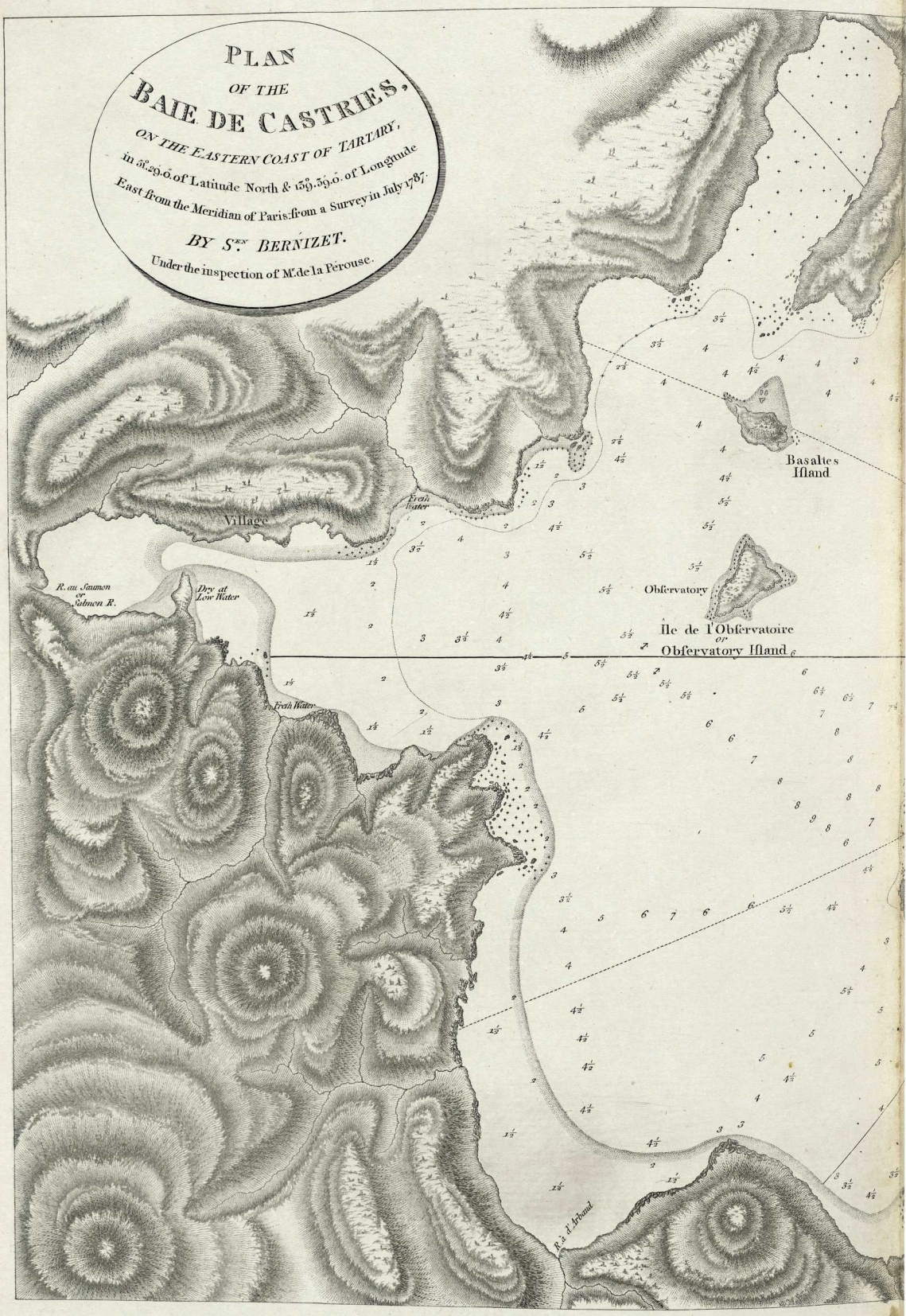


Published as the Act directs Nov.r 1.st 1798

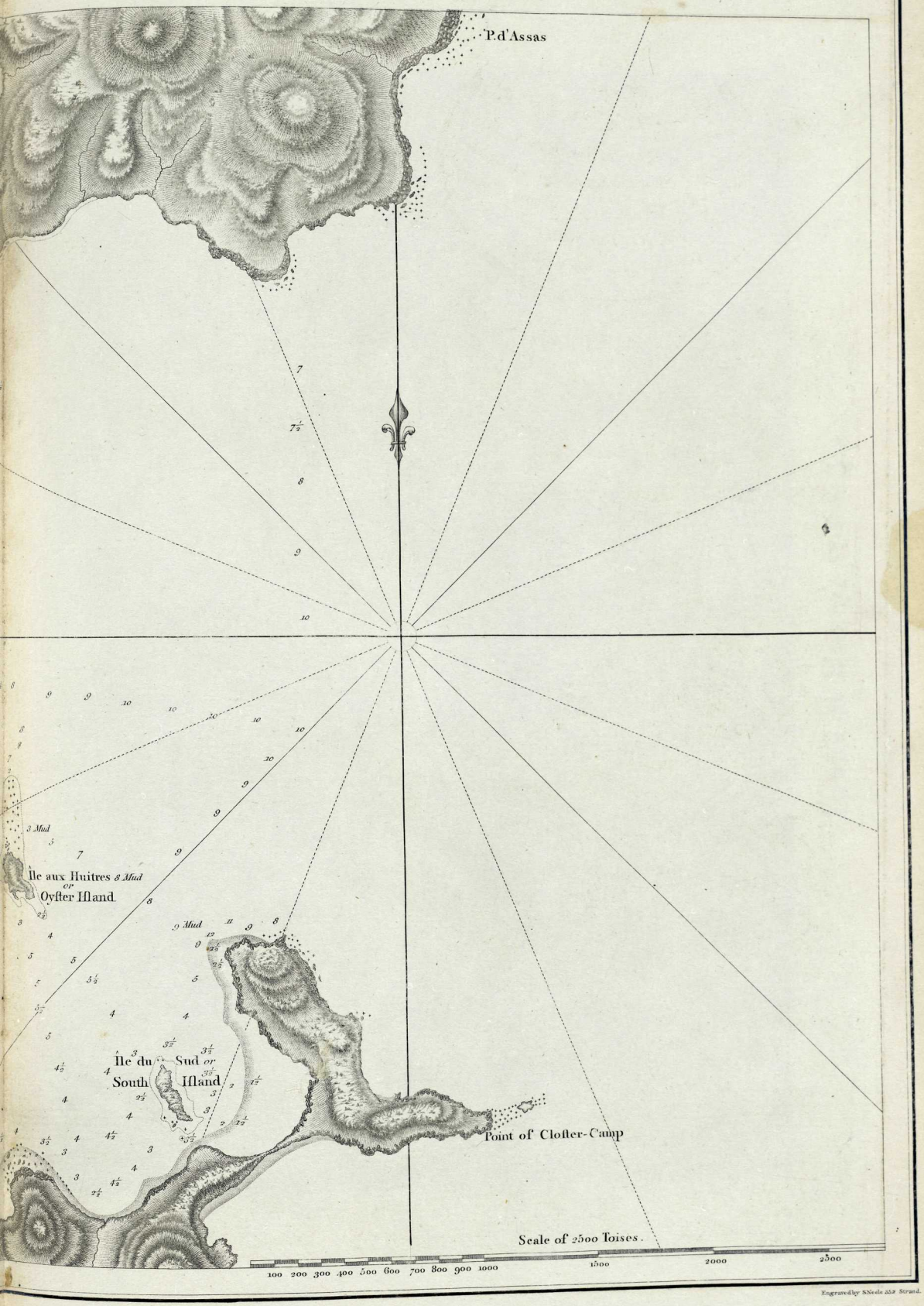


Engraved by S.Neele 352 Strand.

d by G.G.&J.Robinson Paternoster Row London.

Duché de Vancy del. Roath sculp. No 23

TOMBS OF BAIE DE CASTRIES.

Published as the Act directs, Novr 1st 1798 by G.G. & J. Robinson Pater Noster Row.

Duché de Vancy del. Heath sculp.

No. 74.

DRESS *OF THE* INHABITANTS *OF* BAIE *DE* CASTRIES.

*Published as the Act directs. Nov.r 1.st 1798. by G.G. & J. Robinson Pater Noster Row.*

NISKANI, AOUCANTOURI & EROUGANTOI.
*Inhabitants of Baie de LANGLE.*

de Vinoy del^t.

Heath sculp.

OROTCHIS.
*Inhabitants of Baie de CASTRIES.*

*Published as the Act directs, Nov^r 1^st 1798, by G G & J Robinson, Pater Noster Row, London.*

Blondeel del.t Heath sculp.t

N.o 56.

VIEW OF S.t PETER & S.t PAUL AT KAMTSCHATKA.

Published as the Act directs, Nov.r 2.d 1798, by G.G. & J. Robinson, Pater Noster Row, London.

CANOE OF PORT DES FRANÇAIS.

Bicondola del.  Heath sculp.

FRAME *OF A* CANOE *FOUND AT* PORT DES FRANÇAIS.

*By the side is the covering of Seal Skins which served instead of Planks.*

*Published as the Act directs, Nov. 2nd 1798, by G. & J. Robinson, Paternoster Row, London.*

*Published as the Act directs, Nov. 2nd 1798, by G. & J. Robinson, Paternoster Row, London.*

PARAO, A PASSAGE BOAT OF MANILLA.



Blondela del.t  Heath sculp.t

SARAMBEAU, A FISHING RAFT OF MANILLA.

Published as the Act directs, Nov.r 2.nd 1798 by G.G. & J. Robinson, Pater Noster Row, London.

JAPANESE BOAT.



Blondela del.t. Heath sculp.t.

JAPANESE BOAT.

Published as the Act directs Nov.r 1.st 1798 by G.G & J. Robinson Paternoster Row London.



CHAMPAN A CHINESE BOAT.

Blundela del.^t^ Heath sculp.

BOAT *OF* FORMOSA.

*Published as the Act directs Nov.^r^ 2.^d^ 1798 by G.G. & J. Robinson Paternoster Row London.*

CANOE *OF* TCHOTKA.

*Blondela del.* *Heath sculp.*

CANOE *OF* EASTER ISLAND.

*Published as the Act directs Nov.r 2.d 1798. by G.G. & J. Robinson Pater Noster Row.*

CANOE OF THE OROTCHIES.



Blondela dat.  Heath sculp.

CANOE OF THE BITCHIES.

Published as the Act directs, Nov.r 2d 1798 by G.G.&J. Robinson, Pater Noster Row, London.

# TEREBRATULÆ, or ANOMIÆ of LINNÆUS.

Fig. 1.



Fig. 2.

Fig. 3.

Fig. 4.

Fig. 5.

Fig. 6.

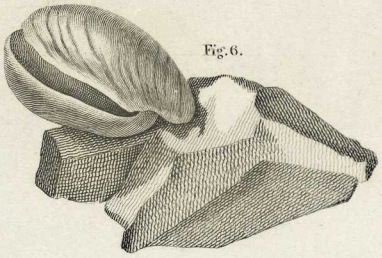

Fig. 7.

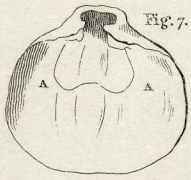


Fig. 8.

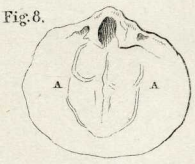


Fig. 11.

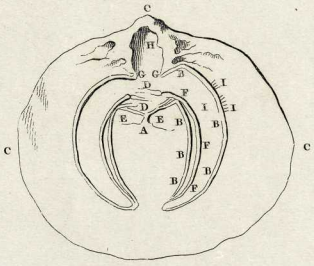


Fig. 9.

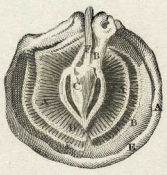

Fig. 10.

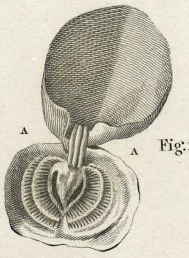


Fig. 1.

Fig. 2.

Fig. 3.

Fig. 4.

Cornu Ammonis from the Pacific Ocean between the Tropics.

Prevost del.

Published as the Act directs, Nov.re 1796, by G. G. & J. Robinson, Paternoster Row, London.

# CHART

## OF THE ARCHIPELA

## OF NAVIGAT

Discovered by Mr de BOUGAIN

*in May 1768,*

*and explored by*

the Boussole & the Astrola

*in December 1787.*

**Latitudes & Longitudes**
*of the principal Points.*

| Names of the Is | Points determined | Latitude | Longitude |
|---|---|---|---|
| Opoun | East Point | 14°. 9'. 10". | 171°. 21'. 50". |
| | West Point | 14. 10. 0. | 171. 29. 55. |
| Leomé | South Point | 14. 7. 53. | 171. 36. 22. |
| Fanfoué | East Point | 14. 5. 23. | 171. 38. 27. |
| | West Point | 14. 6. 0. | 171. 43. 7. |
| Maouna | East Point | 14. 16. 40. | 172. 22. 32. |
| | West Point | 14. 20. 52. | 172. 41. 10. |
| | Massacre Cove | 14. 20. 45. | 172. 36. 50. |
| Oyolava | East Point | 14. 2. 40. | 173. 27. 25. |
| | Summit of the HILLTOP | 13. 51. 5. | 174. 2. 3. |
| Calinasse | Summit of the Point | 13. 45. 0. | 174. 11. 33. |
| Ilot Plat | Centre | 13. 51. 25. | 174. 7. 41. |
| Pola | North east Point | 13. 27. 33. | 174. 16. 43. |
| | West Point | 13. 32. 0. | 174. 54. 30. |

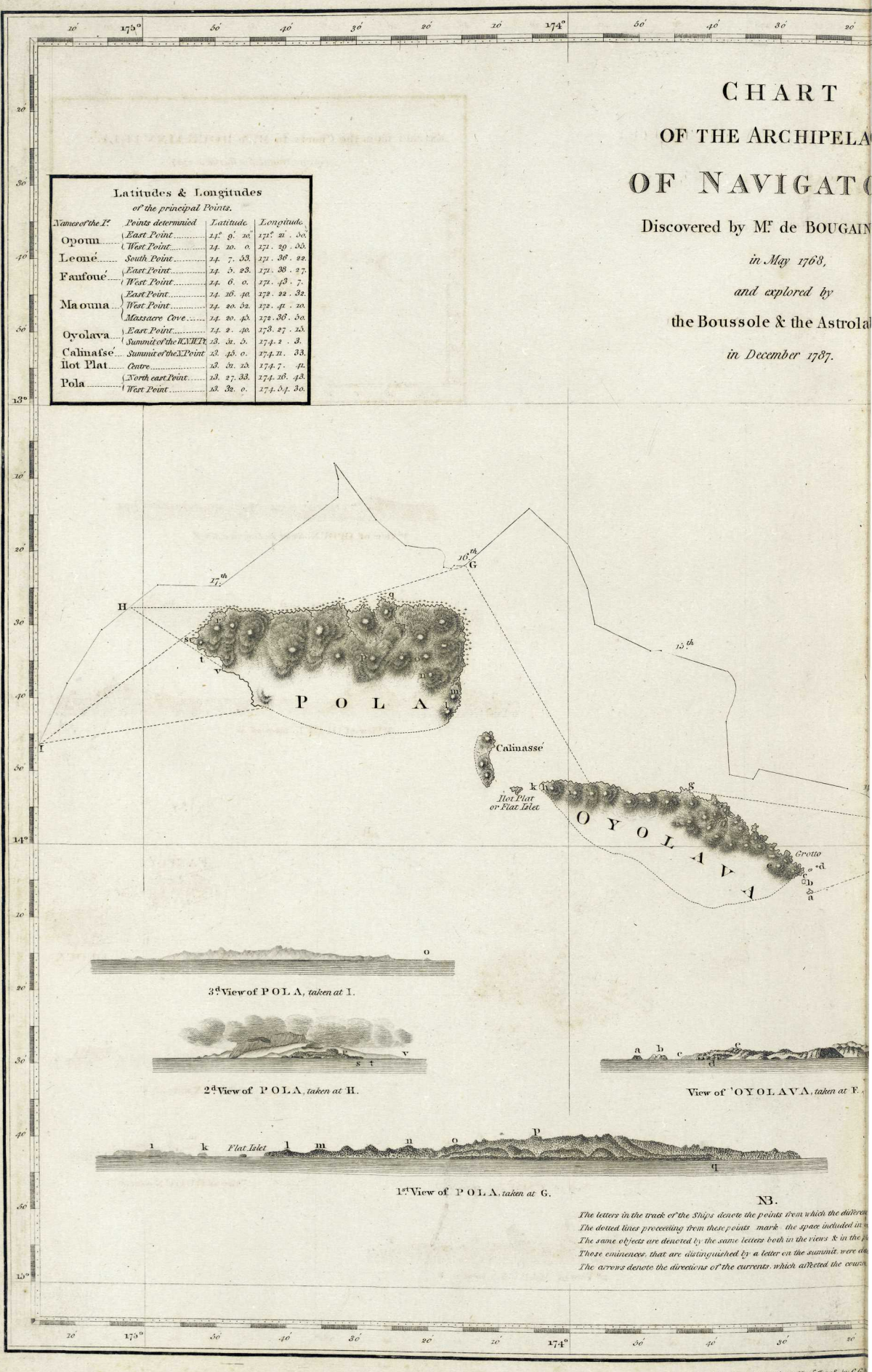


NB.

*The letters in the track of the Ships denote the points from which the differe*
*The dotted lines proceeding from these points mark the space included in*
*The same objects are denoted by the same letters both in the views & in the*
*Those eminences, that are distinguished by a letter on the summit, were d*
*The arrows denote the directions of the currents, which affected the cours*

*Published as the Act directs Nov.r 1st 1798, by G.G.*

AGO

ORS

NVILLE

abe

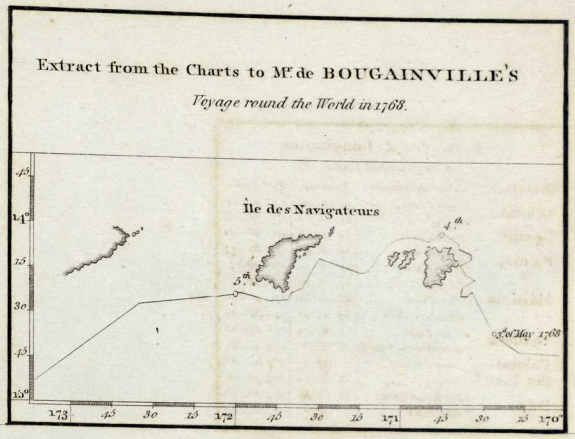

1st View of OPOUN, distant 20 Leagues S.W. by S.

2d View of OPOUN, taken at A.

3d View of OPOUN, taken at B.

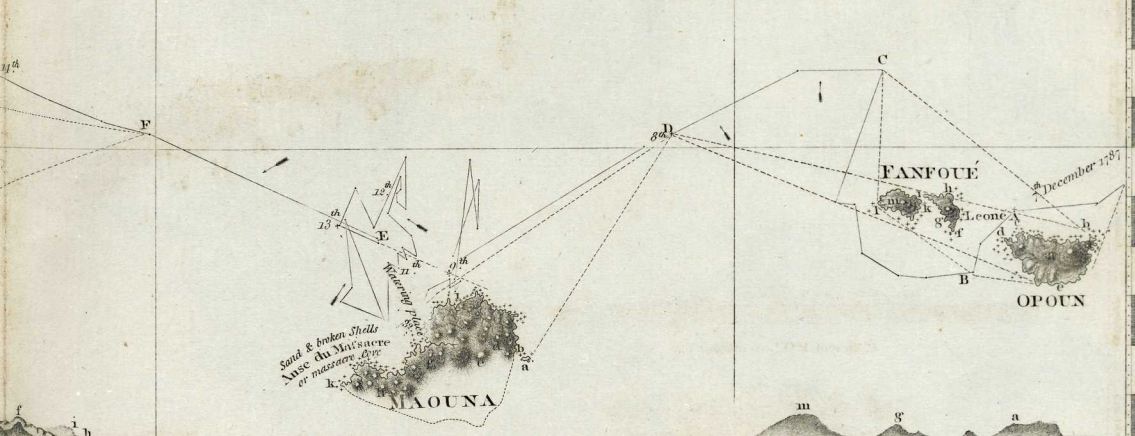

4th View of OPOUN, taken at C.

1st View of MAOUNA, taken at D.

5th View of OPOUN, taken at D.

2d View of MAOUNA, taken at E.

views were taken.
nchvior.
plan.
termined by trigonometrical observations.
on.

Neele Sculp. Strand.

J. Robinson, Paternoster Row.

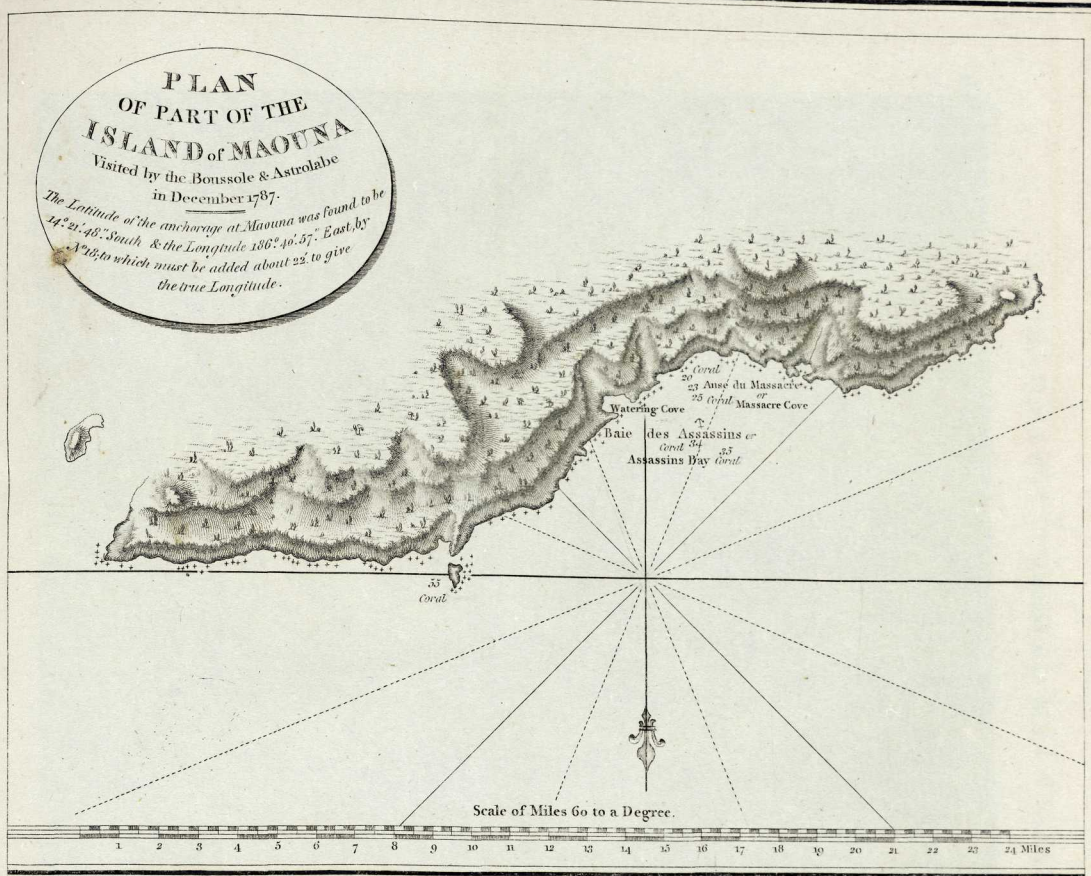


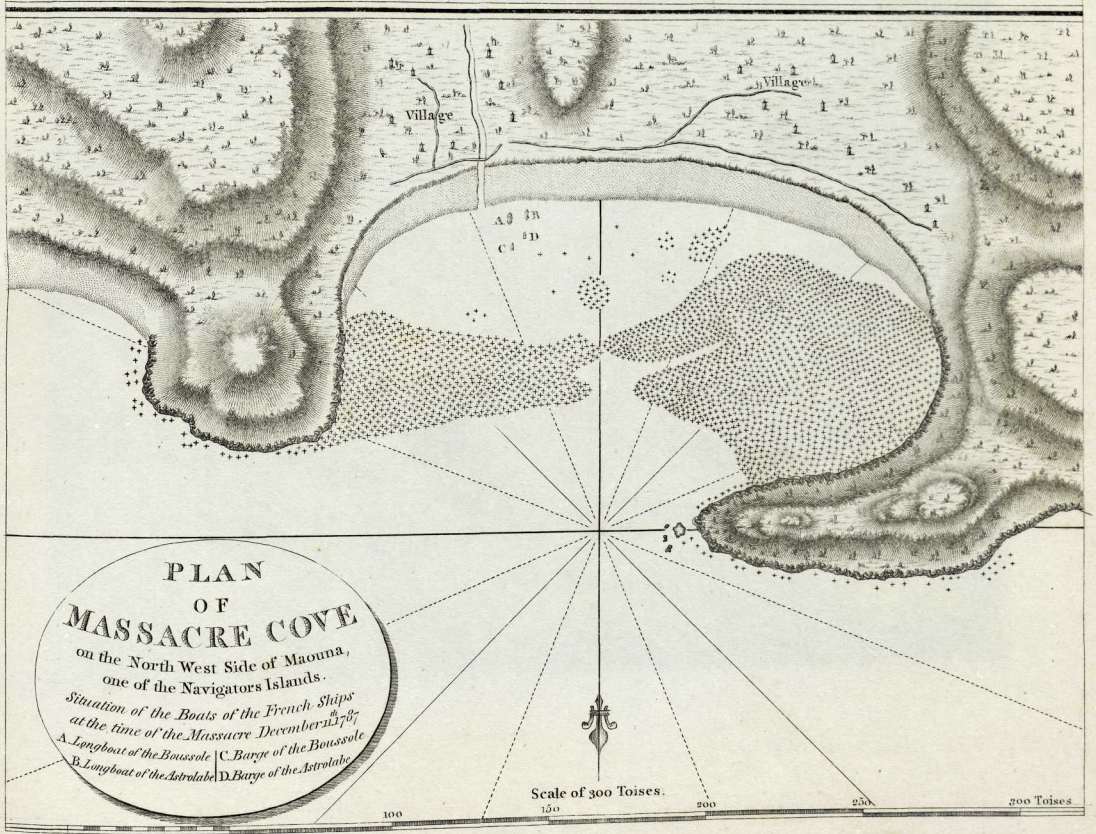


S. Neele Sculp. Strand.

Published as the Act directs Nov. 1st 1798 by G.G. & J. Robinson, Paternoster Row.

Cosway del.

Heath sculp.

MASSACRE *OF* DE LANGLE, LEMANON & TEN OTHERS *OF THE* TWO CREWS.

*Published as the Act directs Nov.r 1.st 1798 by G.G. & J. Robinson Paternoster Row.*

N.o 96.

# PART OF THE PACIFIC OCEAN BETWEEN CA

*from the* Spanish Chart *found on board the* Galleon *taken by* Admiral Anson, *in 1743, which exhibits the state of Geograp*

COREA
Islas nuevas de Año 1716
Islas de Año 1664
Vulcano
Baxo
Pena de los Picos
S. Matheo
S. Thomas
Track of the Galleons from
Rica de Plata
Rica de Oro
Todos los Santos
Coast of China
Ld. del Fuego
Liquios
Liquios or
Guadelupe
Malabrigo
Columas
Alexander
Farallon
Vulcano
Lobos
I. de Sebastian Lopez
I. FORMOSA
Abrojo
Vela
Vulcano
Desierta
Vulcano
I. Bashées
Parece Vela
Farellon
Urac
Vulcano Gr.
los Jardines
La Mira
La Mira
Desierta
I. Babuyanes
C. Enganno
Guigan
Fagon
Guignan
I. of LUCONIA
Sariguan
Anatacan
Farallon
Saypan
Tinian ou Buena vista
Sapan ou Rota
Cantanduanes
S. Bernardino
C. Spiritu Santo
Samar
Leyte
Guam
Baxo de S. Rosa
S. Baravel
Bato
Ban
Gaspar Rico
S. Bartolomeo
LADRONE ISLANDS
Sayavedra
los Martires
Matalote
Canvances
Cafrifan
Caraga
Cata
Abrosas
Arrecifas
S. Estevan
Las Bobas
Lagurianes
Piscadores
Mindanao
Degrees of L
East of the Meridian of Paris
120
130
140
150
160
170
180

# PART OF THE PACIFIC OCEAN BETWEEN CA

*from the* Spanish Chart *shewn to* LA PEROUSE *at* Monterey, *on which he h*

COREA
I. NIPHON
JAPAN
Tay
Volcano
Rica de Plata
Coast of China
Ximo
Part of the Islands
Inugusima
Baxo
S. Mattheo
Pena de Picos
S. Thomas
Rica de Oro
Tanga sima
Ld. del Fuego
Vela
Guadelupe
Great Ligues
S. Juan
las Columas
the 3 Kings
Augustin Vassillo
Malabrigo
Ld. del Arzobispo
Pedro Nerquir
Lavana
Alexandro
los Patos
Volcano of S. Antonio
Lor Tibaroes
Fortuna
Volcano or S. Francisco
Volcano
Sebastian Lopez
Volcan S. Augustin
Volcano
I. of FORMOSA
Abrojos
Volcano of S. Denis
Desierta
Vela
Volcano
Bashees
Parce Vela
Farallon de Paxaros
la Mira
Urac
Mano
Las Urracas
the Gardens
la Mira
Assonsong
Desierta
Route
from
I. Babuyanes
C. Enganno
Arrigan
Fagan
Amalagan
Guguan
Anatajan
I. LUCONIA
S. Fran.co Xavier
Saypan
Gaspar Rico
Timan or Buenavista
Sarpan or Rota
Mira por vos
Guam
S. Bartolomeo
Catanduanes
Garbanzos or Chick-Pease
S. Rosa
S. Barnabe
Samar
Leyte
Saya-vedra
los Martyres
Bata
Suar
Biaquin
Vela
el Descuido
Matalote
Garbanzos
Garbanzos
LA Arrojas
las Bobas or the Bobies
Pescadores
Garbanzos
S. Juan
Cafrisan
los Martyres
la Huerfana or the Orphan
LA Arressifes
36 Velas
Caja
S. Estevan
S. Bartholomeo
Mindanao
Degrees of L
East of the Meridian of Paris
120
130
140
150
160
170
180

*Published as the Act directs Nov.r*

# ALIFORNIA AND THE PHILIPPINE ISLANDS.

*hical knowledge at that period, & the tracks usually followed by the Galleons, in their Voyage between* Manilla *and* Acapulco.

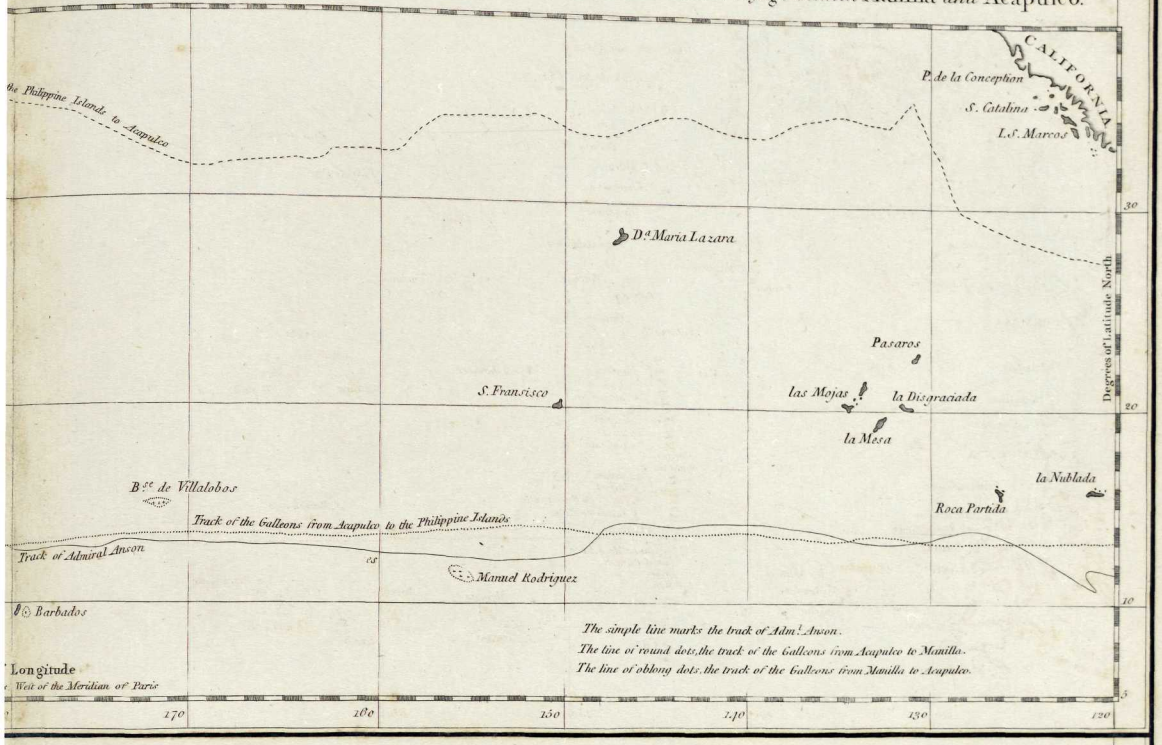


# ALIFORNIA AND THE PHILIPPINE ISLANDS,

*had marked his Course & the Islands he had seen, with notes on those which he could not find.*

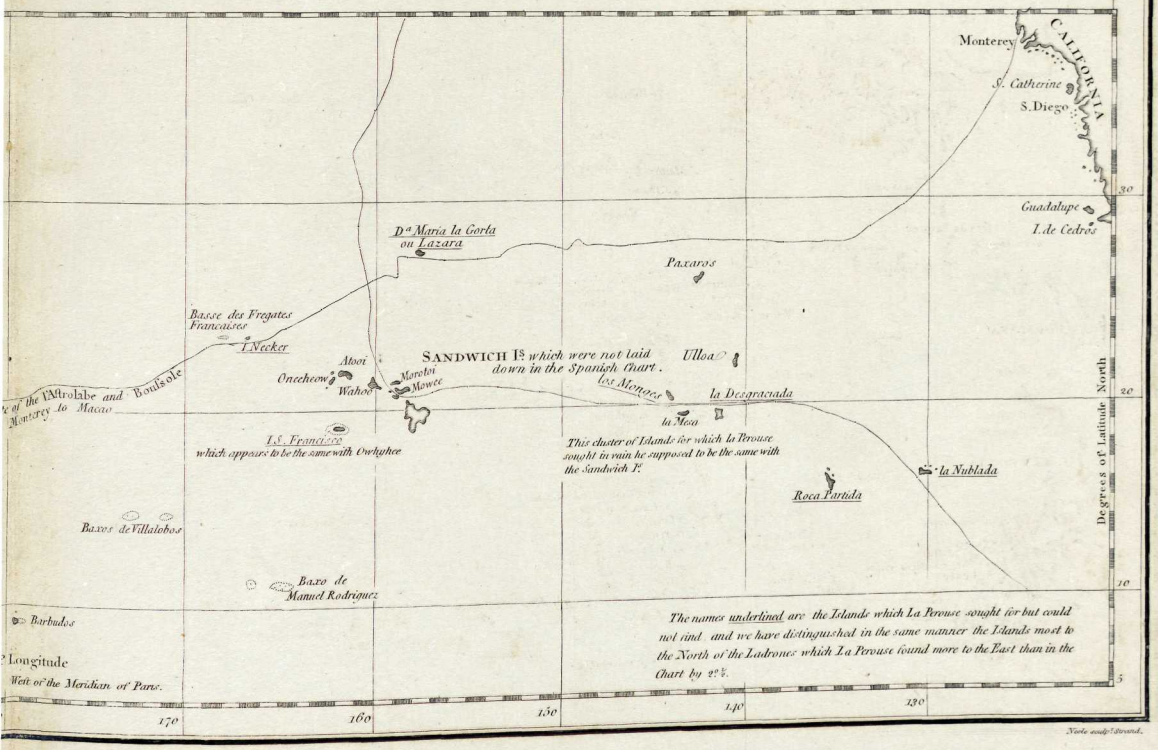


Note engr.d Strand.

Pub.d 1798 by G.G. & J. Robinson Pater-noster Row.

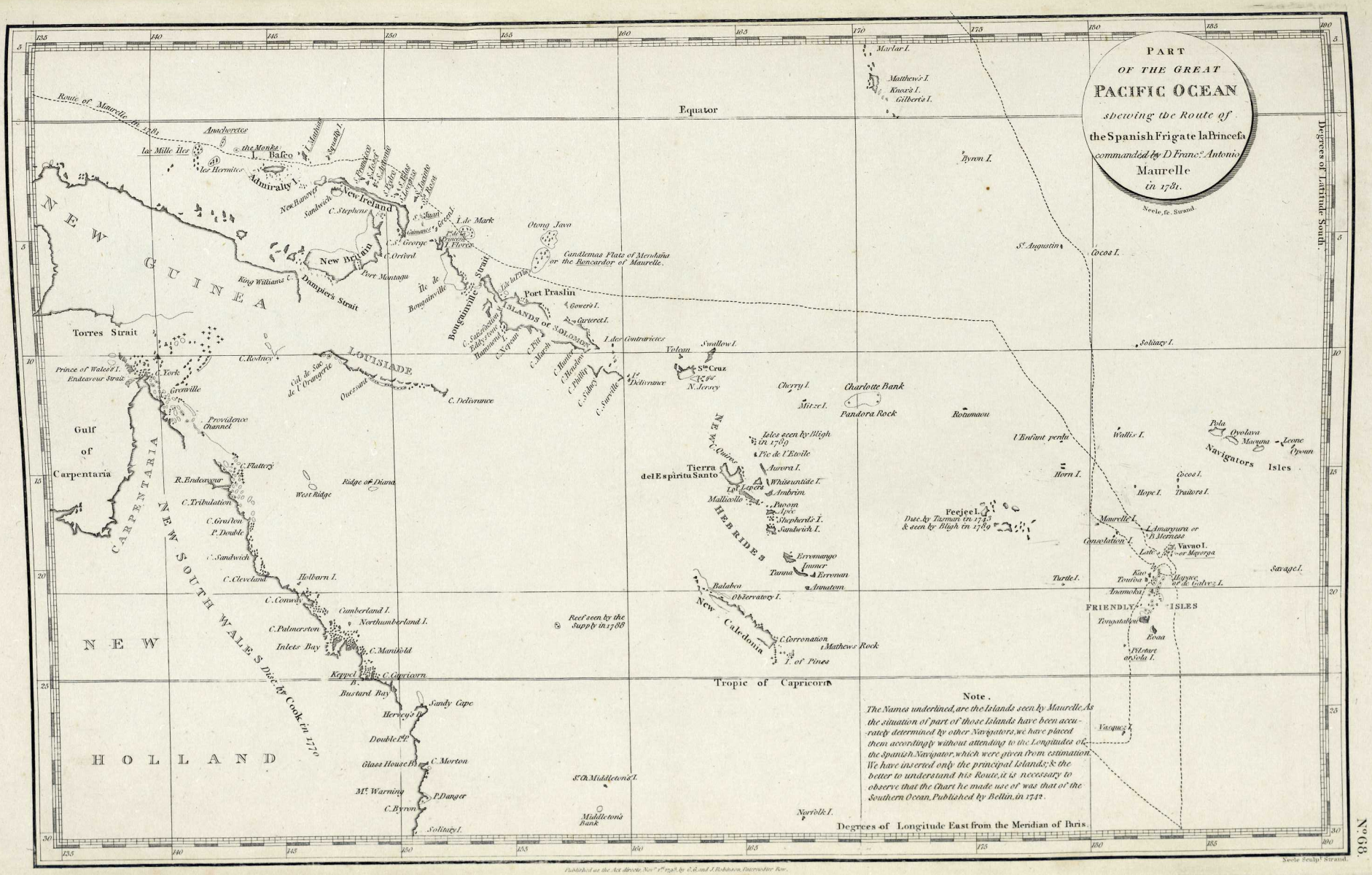
PART
OF THE GREAT
PACIFIC OCEAN
shewing the Route of
the Spanish Frigate la Princesa
commanded by D. Francº Antonio
Maurelle
in 1781.
Neele, fc. Strand.
Route of Maurelle in 1781
Equator
Degrees of Latitude South
Degrees of Longitude East from the Meridian of Paris
Tropic of Capricorn
NEW GUINEA
Torres Strait
Gulf of Carpentaria
CARPENTARIA
NEW SOUTH WALES Disc.d by Cook in 1770
NEW HOLLAND
Admiralty I.
New Ireland
New Britain
Dampier's Strait
Bougainville Strait
Port Praslin
ISLANDS OF SOLOMON
LOUISIADE
Cit. de Sae de l'Orangerie
Ouessant
C. Deliverance
Prince of Wales's I.
Endeavour Strait
C. York
Grenville
C. Rodney
Providence Channel
Flattery
R. Bridewgur
C. Tribulation
C. Grafton
P. Double
C. Sandwich
C. Cleveland
Holborn I.
C. Conwds
Cumberland I.
Northumberland I.
C. Palmerston
Inlets Bay
C. Manifold
Keppel B.
C. Capricorn
Bustard Bay
Sandy Cape
Hervey's B.
Double Hd.
Glass House B.
C. Morton
Mt. Warning
P. Danger
C. Byron
Solitary I.
Ridge of Diana
West Ridge
Reef seen by the Supply in 1788
St. Ch. Middleton's I.
Middleton's Bank
Norfolk I.
Otong Java
Candelmas Flats of Mendaña or the Roncardor of Maurelle.
Volcan
Swallow I.
St. Cruz
N. Jersey
Cherry I.
Mitre I.
Charlotte Bank
Pandora Rock
Rotumaon
Byron I.
Marlar I.
Matthew's I.
Knox's I.
Gilbert's I.
St. Augustin
Cocos I.
Solitary I.
Wallis I.
U'Enfant perdu
Horn I.
Cocos I.
Hope I.
Traitors I.
Pola
Oyolava
Mauma
Leone
Urpean
Navigators Isles
Maurelle I.
Amargura or B. Mermess
Consolation I.
Vavao I. or Mayorga
Savage I.
Turtle I.
Kao
Touba
Hapaee or D. Galvez I.
Anamoka
FRIENDLY ISLES
Tongatabu
Eoua
Pt. Stuart or Sola I.
Vasquez I.
Tierra del Espiritu Santo
Islands seen by Bligh in 1789
Pic de l'Etoile
Aurora I.
Whitsuntide I.
Ambrim
Lepers
Malliollo
Paoom
Apee
Shepherd's I.
Sandwich I.
Feejee I.
Disc.d by Tasman in 1643 & seen by Bligh in 1789
NEW HEBRIDES
Erromango
Tanna
Erromanga
Annatom
Balabea
Observatory I.
New Caledonia
C. Coronation
Mathews Rock
I. of Pines
Note.
The Names underlined, are the Islands seen by Maurelle. As the situation of part of those Islands have been accurately determined by other Navigators, we have placed them accordingly without attending to the Longitudes of the Spanish Navigator, which were given from estimation. We have inserted only the principal Islands; & the better to understand his Route, it is necessary to observe that the Chart he made use of was that of the Southern Ocean, Published by Bellin, in 1742.
Published as the Act directs Nov.r 1.st 1798, by C. & J. Robinson, Threadneedle Row.
Neele Sculp.t Strand.

No. 68.

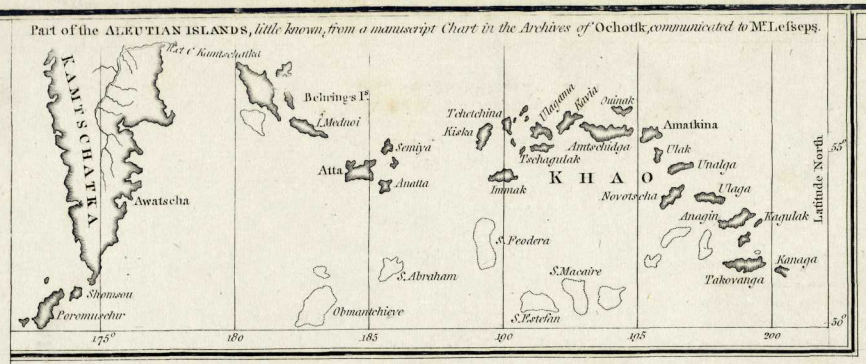


# PLAN
## OF THE
# KURILE ISLANDS,

and Lands little known

*situate in their vicinity,*

*from a manuscript Chart in the Archives of* Ochotsk,

*communicated to* Mr. Lesseps.

*in 1788.*

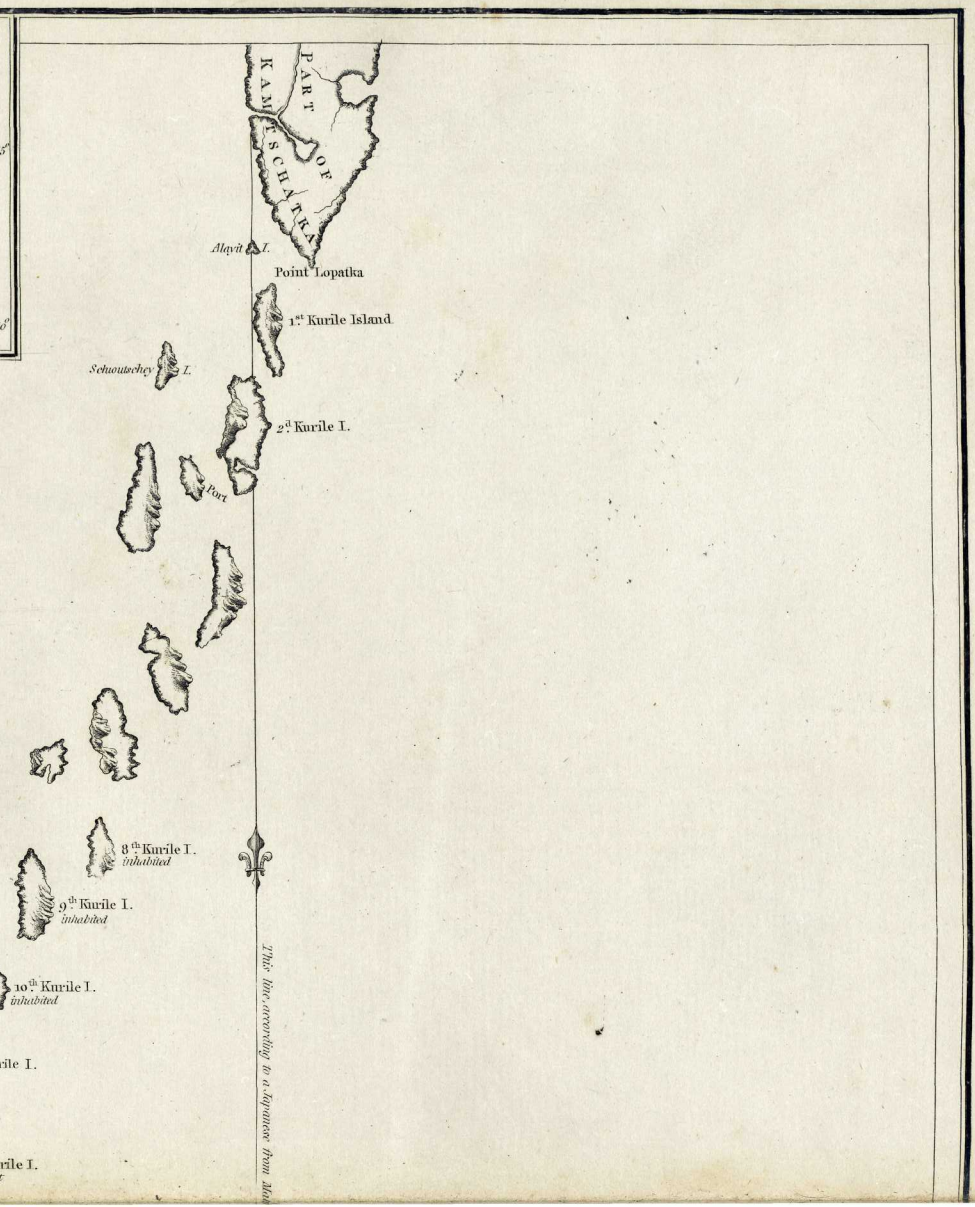

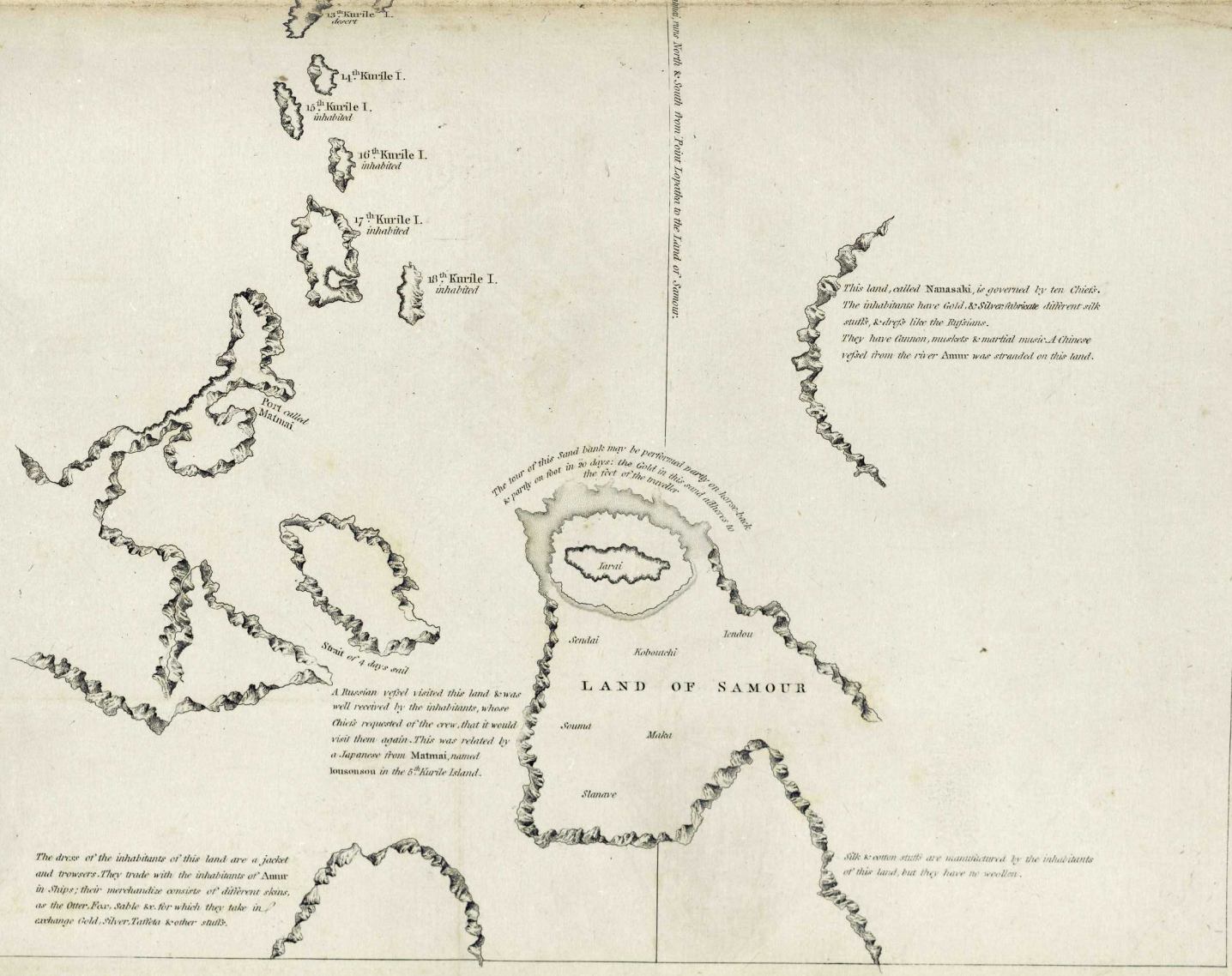


Published as the Act directs, Novem.r 1, 1798, by G. G. & J. Robinson Paternoster Row London

Neele Sculp.t Strand

No 69