ELECTORAL ATLAS
OF THE DOMINION OF CANADA
1895

THE LIBRARY

THE UNIVERSITY OF
BRITISH COLUMBIA

16-11-62 Adelphi

a

ELECTORAL ATLAS

OF THE

DOMINION OF CANADA

AS DIVIDED FOR THE REVISION OF THE VOTERS'

LISTS MADE IN THE YEAR 1894

OTTAWA
GOVERNMENT PRINTING BUREAU
1895

DEPARTMENT OF PUBLIC PRINTING AND STATIONERY,

QUEEN'S PRINTER'S OFFICE,

OTTAWA, June, 1895.

TO THE HON. W. H. MONTAGUE, M. D., &c,

Secretary of State.

SIR, —

I have the honour to present herewith an Electoral Atlas for the seven provinces of the Dominion of Canada, as they are now divided for the election of members to the House of Commons. The North-west Territories are not included, as they are under special Acts applicable to them alone.

The need of such an Atlas was felt as soon as the revision of the voters' lists commenced last autumn; for the Redistribution Acts of 1892 and 1893 had altered the boundaries of many of the electoral divisions and created some new ones, to which new revising officers had been appointed. In some of the new divisions questions arose as to boundaries, and application was made to this Department for maps to serve as guides to the new revising officers. It then became apparent that none of the maps of the Dominion in general use had been prepared with any reference to the electoral divisions under Dominion Acts. With Nova Scotia and New Brunswick there was no difficulty, because the old territorial divisions are still conterminate with the present electoral divisions. The last statute redivided Prince Edward Island, British Columbia and Manitoba on new lines. In the case of Quebec and Ontario previous redistribution Acts concurred with those of 1892 and 1893 to create federal electoral divisions which correspond neither with the original counties nor with the recent divisions made by the local legislatures for electoral purposes. The maps extant are either the old atlases, coloured according to the old county lines, or the newer maps made by the local governments, and these last are, of course, coloured to show the local constituencies. At every succeeding census the divergence must become greater with the constant changes in the density of population incident to new countries. The absence of maps to show the divisions of the Dominion electorate thus became very inconvenient, and permission was obtained to prepare the present Electoral Atlas somewhat upon the lines of one drawn up for the redistribution of New South Wales. The postal maps were taken as a basis, and the draughtsman of that department, Mr. Maingy, was good enough to assist by correcting proofs and by adding the new post offices. Proofs of the maps were sent also to the respective revising officers, most of whom very kindly aided by criticisms and suggestions.

This Atlas will, it is hoped, be found sufficiently detailed for all practical purposes. To have shown the roads would have been a very costly work involving long labour—to have shown the polling divisions would have rendered the maps misleading as each officer divided his district anew, a process which is continually going on at every revision. The postal routes are shown as on the postal maps and other information can be added in future editions if the presen work is approved.

The maps are laid down upon zinc plates which are the property of the Government and are available for use at any future time when questions of redistribution arise. On such occasions it is thought that maps of the districts to be

affected would, if attached to bills, materially aid in clearing up and shortening discussion.

Although the polling divisions could not be given they may easily be drawn upon the maps by revising officers or others, for election purposes. The paper will admit of the use of ink, and some of the revisers have drawn for their own use in red ink the lines of their polling divisions on copies of the proofs sent them for inspection.

It is sincerely hoped that this first attempt at giving a clear view of the new electoral divisions of the Dominion of Canada, may meet with your approval and that of Parliament, and be of service to the electors generally.

While compiling the Atlas it seemed advisable to assemble, side by side for comparison, the more important facts bearing upon electoral questions in Canada. This has been done in the appended table. Those interested in such calculations may here at one glance compare the population with the electorate and with the actual voting number at the last preceding election; and the completion of the revision of the voters' lists now permits the insertion of the numbers of the actual electorate which will decide the next election. The population given on each separate map is calculated for the area of the existing district as there shown. When the figures could not be readily ascertained from the printed census, recourse was had to the Dominion Statistician, Mr. George Johnson, who kindly supplied the requisite information.

I have the honour to be,
Sir,
Your most obedient servant,

S. E. DAWSON,
Queen's Printer.

SYNOPSIS of the Electorate of the Seventh Parliament.

—	1891.—SEVENTH GENERAL ELECTION.			BY-ELECTIONS SINCE.			Names on Voters' Lists, Revision of 1894.
	Population, Census of 1881.	Names on Voters' Lists, Revision of 1889.	Votes Cast.	Population, Census of 1891.	Names on Voters' Lists, Revision of 1891.	Votes Cast.	
Province of Ontario.							
Addington	23,470	7,299	4,553	24,151	7,710	.....	8,089
Algoma, E. Algoma, W	23,020	8,798	4,064	41,856	5,664 7,504	....	5,957 6,872
Bothwell	22,477	7,577	4,550	25,593	8,862	.....	8,284
Brant, S.R.	20,482	5,720	3,384	23,359	7,130	.....	8,726
Brant, N.R.	17,645	4,179	2,342	16,993	4,449	.....	
Brockville	15,107	5,892	3,452	15,853	5,102	Acclamation	5,262
Bruce, N.R.	18,645	5,189	3,691	22,530	5,791	.....	6,274
Bruce, W.R.	24,218	4,983	3,100	20,718	5,102	.....	5,977
Bruce, E.R.	22,355	5,268	3,976	21,355	5,423	4,288	6,061
Cardwell	16,770	4,267	3,008	15,382	4,491	.....	4,744
Carleton	18,777	4,695	2,945	21,746	4,983	.....	4,615
Cornwall and Stormont	23,198	6,692	4,086	27,156	7,822	.....	8,348
Dundas	20,598	5,724	4,112	20,132	5,696	.....	6,185
Durham, E.R.	18,710	5,417	3,431	17,053	5,151	.....	5,296
Durham, W.R.	17,555	5,530	3,726	15,374	4,675	.....	4,415
Elgin, E.R.	25,748	9,108	5,434	26,724	9,577	6,039	9,950
Elgin, W.R.	23,480	7,568	3,988	23,925	7,913	.....	8,063
Essex, S.R.	21,303	6,824	4,759	24,022	6,966	.....	6,940
Essex, N.R.	25,659	8,240	4,935	31,523	8,516	.....	9,194
Frontenac	14,993	3,890	2,649	13,445	3,566	Acclamation	3,581
Glengarry	22,221	5,230	3,585	22,447	5,550	3,939	6,171
Grenville, S.R.	13,526	3,842	2,717	12,929	4,038	.....	4,052
Grey, S.R.	25,703	6,028	4,556	23,672	6,623	.....	6,283

SYNOPSIS of the Electorate of the Seventh Parliament—*Continued.*

—	1891.—SEVENTH GENERAL ELECTION.			BY-ELECTIONS SINCE.			Names on Voters' Lists, Revision of 1894.
	Population, Census of 1881.	Names on Voters' Lists, Revision of 1889.	Votes Cast.	Population, Census of 1891.	Names on Voters' Lists, Revision of 1891.	Votes Cast.	
Province of Ontario—Continued.							
Grey, E.R.	25,092	6,692	3,935	26,225	7,434	.....	7,403
Grey, N.R.	23,334	6,697	4,775	26,341	7,298	.....	7,064
Haldimand	17,660	4,522	3,714	16,307	4,484	.....	
Haldimand and Monck	.....	.....	.....	.....	.....	.....	6,227
Halton	21,919	6,137	4,778	21,982	6,507	4,838	6,460
Hamilton, City	35,961	11,552	(a) 15,348	47,245	11,589	.....	12,369
Hastings, W.R	17,400	5,498	3,550	18,964	4,661	Acclamation	5,440
Hastings, E.R.	17,313	4,725	3,848	18,050	5,241	4,184	5,431
Hastings, N.R.	20,479	4,877	3,166	22,213	5,566	3,609	6,237
Huron, W.R.	23,512	5,740	4,019	20,021	6,006	4,333	5,631
Huron, E.R	21,720	5,011	3,766	18,968	5,231	.....	5,375
Huron, S.R.	21,991	5,017	2,889	19,184	4,981	.....	5,169
Kent	29,194	9,391	5,800	31,434	8,901	.....	9,645
Kingston, City	14,091	6,211	3,114	19,263	6,835	3,567	7,096
Lambton, W.R.	20,890	6,819	4,130	23,446	7,515	.....	7,658
Lambton, E.R.	21,725	7,156	4,706	24,269	8,023	.....	9,973
Lanark, N.R	19,855	4,072	3,145	19,260	4,358	3,204	4,873
Lanark, S.R.	17,945	4,683	2,978	19,862	5,058	.....	5,119
Leeds and Grenville, N.R.	12,423	3,499	2,476	13,521	3,998	.....	4,457
Leeds, S.R.	22,206	6,084	4,482	22,449	6,599	.....	6,812
Lennox	16,314	4,939	3,217	14,900	4,622	3,325	4,335
Lincoln and Niagara	23,300	6,442	4,376	21,806	6,645	4,680	8,150
London, City	19,746	4,897	3,891	22,281	5,651	4,944	5,826
Middlesex, E.R.	25,107	7,720	4,583	25,569	7,911	5,058	8,138

(a) This is the aggregate vote polled by the four candidates.

SYNOPSIS of the Electorate of the Seventh Parliament—*Continued.*

—	1891.—SEVENTH GENERAL ELECTION.			BY-ELECTIONS SINCE.			Names on Voters' Lists, Revision of 1894.
	Population, Census of 1881.	Names on Voters' Lists, Revision of 1889.	Votes Cast.	Population, Census of 1891.	Names on Voters' Lists, Revision of 1891.	Votes Cast.	
Province of Ontario—Continued.							
Middlesex, N.R.	21,268	5,612	3,960	19,090	6,177	.....	6,144
Middlesex, W.R.	19,491	5,469	3,758	17,288	5,995	.....	5,908
Middlesex, S.R.	18,888	4,891	3,188	18,806	5,666	3,151	5,790
Monck	15,940	4,451	3,488	15,315	4,684	3,597	
Muskoka and Parry Sound	17,636	6,084	3,684	26,515	7,686	.....	10,118
Nipissing	1,959	.....	.....	13,020	.....	.....	8,059
Norfolk, S.R.	19,019	5,268	3,690	17,780	5,341	.....	7,066
Norfolk, N.R.	20,933	6,012	4,272	19,400	6,232	.....	6,433
Northumberland, W.R.	16,984	4,899	3,144	14,947	4,599	3,367	4,743
Northumberland, E.R.	22,999	7,192	4,754	21,995	7,158	.....	7,818
Ontario, N.R.	21,281	5,963	4,158	21,385	6,542	.....	7,054
Ontario, S.R.	20,244	6,824	4,046	18,371	5,732	4,321	5,462
Ontario, W.R.	20,189	6,703	2,735	18,792	6,411	.....	6,016
Ottawa, City	27,412	9,088	(*b*) 9,340	37,269	9,182	Acclamation	13,540
Oxford, N.R.	24,390	6,536	3,554	26,131	6,902	.....	7,312
Oxford, S.R.	24,778	6,131	3,308	22,421	6,234	.....	6,541
Peel	16,387	4,157	3,280	15,466	4,426	3,686	4,470
Perth, N.R.	26,538	8,387	4,969	26,907	8,479	5,599	8,083
Perth, S.R.	21,608	6,597	4,549	19,400	5,996	4,636	6,026
Peterborough, W.R.	13,310	4,508	2,962	15,808	5,379	.....	6,890
Peterborough, E.R.	20,402	5,587	3,635	21,919	6,063	.....	6,487
Prescott	22,857	4,406	2,744	24,173	4,344	2,704	4,602
Prince Edward	21,044	6,136	4,478	18,889	6,038	4,627	6,888
Renfrew, N.R.	19,124	3,800	2,915	23,005	4,590	.....	4,745

(*b*) This is the aggregate vote polled by the six candidates.

Synopsis of the Electorate of the Seventh Parliament—*Continued.*

—	1891.—Seventh General Election.			By-Elections Since.			Names on Voters' Lists, Revision of 1894.
	Population, Census of 1881.	Names on Voters' Lists, Revision of 1889.	Votes Cast.	Population, Census of 1891.	Names on Voters' Lists, Revision of 1891.	Votes Cast.	
Province of Ontario—Concluded.							
Renfrew, S.R.	19,042	4,106	2,840	23,971	4,376	.....	4,650
Russell	25,082	6,678	4,203	31,643	7,544	.....	8,206
Simcoe, N.R.	26,120	6,549	4,538	28,203	7,010	.....	7,281
Simcoe, S.R.	22,721	.....	Acclamation	20,824	5,223	.....	5,683
Simcoe, E.R.	27,185	9,180	5,493	35,801	10,052	6,336	11,010
Toronto, West	38,565	17,084	8,339	73,827	18,307	.....	24,257
Toronto, Centre	22,983	7,070	4,326	26,632	6,916	.....	8,031
Toronto, East	24,867	14,237	5,576	43,564	11,015	.....	14,892
Victoria, S.R.	20,813	6,234	4,085	20,455	6,186	4,576	6,102
Victoria, N.R.	16,661	4,163	3,026	16,849	4,800	3,501	5,056
Waterloo, N.R.	20,986	6,356	4,493	25,325	6,819	.....	7,484
Waterloo, S.R.	21,754	5,948	4,144	25,139	6,894	.....	7,496
Welland	26,152	7,316	5,005	25,132	7,459	5,059	7,522
Wellington, N.R.	26,024	7,325	4,786	24,956	6,811	.....	7,025
Wellington, C.R.	26,816	6,067	4,754	23,387	6,435	.....	6,586
Wellington, S.R.	25,400	6,897	4,644	24,373	6,800	.....	7,239
Wentworth (North)	15,998	3,931	2,834	14,591	3,965	.....	
Wentworth (North) and Brant	.....	.....	.....	.....	.....	.....	5,346
Wentworth, S.R.	15,539	4,802	3,545	16,770	5,098	.....	7,290
York, N.R.	21,730	6,665	4,299	20,284	6,809	.....	6,715
York, E.R.	22,853	9,890	5,980	35,148	12,475	7,085	12,917
York, W.R.	18,884	13,347	6,062	41,857	16,617	Acclamation	18,811

SYNOPSIS of the Electorate of the Seventh Parliament—*Continued.*

—	1891.—SEVENTH GENERAL ELECTION.			BY-ELECTIONS SINCE.			Names on Voters' Lists, Revision of 1894.
	Population, Census of 1881.	Names on Voters Lists, Revision of 1889.	Votes Cast.	Population, Census of 1891.	Names on Voters' Lists, Revision of 1891.	Votes Cast.	
Province of Quebec.							
Argenteuil	14,947	2,990	1,898	15,158	3,091	...	3,139
Bagot	21,199	4,586	3,111	21,695	4,505	...	3,873
Beauce	32,020	6,717	4,145	37,222	7,449	...	8,092
Beauharnois	16,005	3,729	2,613	16,662	4,075	...	4,135
Bellechasse	16,914	3,352	2,436	18,368	3,565	...	3,603
Berthier	21,888	4,161	2,887	19,836	4,181	...	4,142
Bonaventure	18,908	3,567	2,710	20,835	3,883	...	4,365
Brome	15,827	3,710	2,904	14,709	4,042	Acclamation	3,841
Chambly	10,858	3,006	2,317	11,704	3,217	...	
Chambly and Verchères	...	...	...	...	...	...	6,266
Champlain	26,818	5,435	3,875	29,267	5,716	...	5,982
Charlevoix	17,901	3,987	2,777	19,038	4,003	...	3,978
Chateauguay	14,393	3,482	2,394	13,864	3,484	...	3,906
Chicoutimi (1) and Saguenay (2)	32,409	6,008	3,721	38,281	(1) 5,902 (2) 1,631	4,077	(1) 6,968 (2) 1,911
Compton	19,581	5,743	2,942	22,779	6,018	...	6,111
Dorchester	18,710	...	Acclamation	19,017	4,030	...	4,110
Drummond (1) and Arthabaska (2)	37,360	9,331	5,356	43,923	(1) 4,684 (2) 5,400	... ...	(1) 4,633 (2) 5,148
Gaspé	25,001	...	Acclamation	26,875	4,051	...	4,573
Hochelaga	40,079	14,593	9,071	80,998	18,895	Acclamation	11,343
Huntingdon	15,495	3,766	2,533	14,385	3,843	...	3,956
Iberville	14,459	2,544	1,574	11,893	2,699	...	
Joliette	21,988	4,460	3,102	22,921	4,574	...	4,424
Jacques-Cartier	12,345	3,214	2,482	13,832	3,638	...	6,764

SYNOPSIS of the Electorate of the Seventh Parliament—*Continued.*

—	1891.—SEVENTH GENERAL ELECTION.			BY-ELECTIONS SINCE.			Names on Voters' Lists, Revision of 1894.
	Population, Census of 1881.	Names on Voters' Lists, Revision of 1889.	Votes Cast.	Population, Census of 1891.	Names on Voters' Lists, Revision of 1891.	Votes Cast.	
Province of Quebec—Continued.							
Kamouraska	22,181	3,968	2,917	20,454	3,845		3,879
Labelle							5,612
Laprairie	11,436	2,368	1,886	10,900	2,429		
Laprairie and Napierville							4,164
L'Assomption	15,282	3,128	2,400	13,674	3,100	Acclamation	3,358
Laval	9,462	2,094	1,630	9,436	2,094	Acclamation	3,948
Lévis	27,980	5,257	3,869	25,995	5,579		5,372
L'Islet	14,917	2,940	1,956	13,823	2,897	1,984	2,999
Lotbinière	20,857		Acclamation	20,688	3,888		4,183
Maisonneuve							10,770
Maskinongé	17,493	3,229	2,198	17,829	3,437		3,677
Mégantic	19,056	4,710	3,205	22,233	5,426		5,072
Missisquoi	17,784	5,151	3,393	18,549	5,177		5,189
Montcalm	12,966	3,119	1,821	12,131	3,338	1,864	3,470
Montmagny	16,422	2,574	1,911	14,726	2,663		2,899
Montmorency	12,322	2,335	1,935	12,309	2,492	Acclamation	2,499
Montreal, St. Anne							9,040
Montreal, West	48,163	11,070	5,466	62,494	11,654		
Montreal, St. Antoine							9,346
Montreal, Centre	25,078	9,113	5,686	28,122	8,902	Acclamation	
Montreal, St. James							8,776
Montreal, St. Lawrence							11,047
Montreal, East	67,506	18,730	10,855	92,079	20,611		
Montreal, St. Mary							10,011

SYNOPSIS of the Electorate of the Seventh Parliament—*Continued.*

—	1891.—SEVENTH GENERAL ELECTION.			BY-ELECTIONS SINCE.			Names on Voters' Lists, Revision of 1894.
	Population, Census of 1881.	Names on Voters' Lists, Revision of 1889.	Votes Cast.	Population, Census of 1891.	Names on Voters' Lists, Revision of 1891.	Votes Cast.	
Province of Quebec—Continued.							
Napierville	10,511	2,047	1,607	10,101	2,099	.....	
Nicolet	26,611	5,458	3,398	28,735	6,214	.....	6,443
Ottawa County	49,432	10,144	5,572	63,560	11,666	.....	
Pontiac	19,939	4,237	2,682	22,084	5,301	3,627	5,520
Portneuf	25,175	5,033	3,662	25,813	5,206	.....	5,338
Quebec, East	31,900	.....	Acclamation	36,200	7,279	.....	7,346
Quebec, Centre	17,898	2,558	2,082	17,649	3,070	.....	3,217
Quebec, West	12,648	2,473	1,717	9,241	2,773	1,886	2,562
Quebec, County	20,278	3,870	3,044	19,503	4,286	.....	4,278
Richmond and Wolfe	26,339	7,163	4,551	31,347	.....	.....	7,723
Richelieu	20,218	4,593	3,094	21,354	4,812	3,250	4,717
Rimouski	33,791	5,033	3,860	33,430	5,601	.....	6,059
Rouville	18,547	3,631	2,509	16,012	3,704	.....	4,439
St. Hyacinthe	20,631	4,805	2,846	21,433	4,762	.....	4,755
St. Johns	12,265	2,725	1,766	12,282	2,937	.....	
St. Johns and Iberville	.....	.....	.....	.....	.....	.....	5,834
St. Maurice	12,986	2,478	1,643	12,267	2,555	.....	
Shefford	23,233	5,660	3,407	23,263	5,846	.....	6,227
Sherbrooke, Town	12,221	3,226	1,921	16,088	4,837	Acclamation	4,481
Soulanges	10,220	2,313	1,829	9,608	2,319	(1)*1,845 (2)*1,733	2,436
Stanstead	15,556	4,984	3,208	18,067	5,364	.....	5,621
Témiscouata	25,484	5,269	3,428	25,698	5,550	.....	5,345
Terrebonne	22,969	4,879	2,956	23,128	5,156	Acclamation	5,260
Three Rivers	9,296	1,567	1,164	8,834	1,782	.....	

SYNOPSIS of the Electorate of the Seventh Parliament—*Continued.*

—	1891.—SEVENTH GENERAL ELECTION.			BY-ELECTIONS SINCE.			Names on Voters' Lists, Revision of 1894.
	Population, Census of 1881.	Names on Voters' Lists, Revision of 1889.	Votes Cast.	Population, Census of 1891	Names on Voters' Lists, Revision of 1891.	Votes Cast.	
Province of Quebec—Concluded.							
Three Rivers and St. Maurice							4,361
Two Mountains	15,894	2,902	2,029	15,027	2,971	2,260	3,288
Vaudreuil	11,485	2,982	2,076	10,792	2,821	(1)*2,031 (2)*1,917	3,006
Verchères	12,449	2,695	2,048	12,257	2,695		
Wright							8,615
Yamaska	17,091	3,597	2,628	16,058	3,616		3,631
Province of Nova Scotia.							
Annapolis	20,598	4,317	3,497	19,350	4,660		4,725
Antigonish	18,060	3,332	2,465	16,114	3,619		3,676
Colchester	26,720	5,723	4,538	27,160	6,023		6,254
Cumberland	27,368	8,096	5,333	34,529	8,513	5,414	9,624
Cape Breton	31,258	6,540	9,809	34,244	7,975		9,664
Digby	19,881	4,008	2,933	19,897	4,432	3,312	4,719
Guysborough	17,808	2,855	2,204	17,195	3,353		3,787
Halifax	67,917	12,505	(c) 19,045*	71,358	15,620	(d) 21,275	17,183
Hants	23,359	4,101	3,309	22,052	4,867		4,772
Inverness	25,651	4,883	3,444	25,779	5,555		5,983
King's	23,469	4,462	3,469	22,489	5,070	4,024	5,187
Lunenburg	28,583	5,840	4,994	31,075	7,438		8,558
Pictou	35,535	7,916	(e) 12,119	34,541	8,774		9,464
Queen's	10,577	2,106	1,633	10,610	2,318	1,872	
Richmond	15,121	2,965	2,282	14,399	3,503	2,629	3,696
Shelburne	14,[illegible]13	3,448	2,757	14,956	3,711		

(c) (d) and (e)—These are the aggregate votes polled by the four candidates in each constituency, respectively. Votes polled at two by-elections.

SYNOPSIS of the Electorate of the Seventh Parliament—*Continued.*

—	1891.—SEVENTH GENERAL ELECTION.			BY-ELECTIONS SINCE.			Names on Voters' Lists, Revision of 1894.
	Population, Census of 1881.	Names on Voters' Lists, Revision of 1889.	Votes Cast.	Population, Census of 1891.	Names on Voters' Lists, Revision of 1891.	Votes Cast.	
Province of Nova Scotia—Concluded.							
Shelburne and Queen's	.....	.....	.....	.....	.....	.....	6,078
Victoria	12,470	2,213	1,592	12,432	2,680	1,971	2,820
Yarmouth	21,284	4,735	2,889	22,216	4,912	.....	4,934
Province of New Brunswick.							
Albert	12,329	2,563	2,116	10,971	2,890	.....	2,892
Carleton	23,365	5,587	3,924	22,529	6,279	4,850	6,177
Charlotte	26,087	5,246	3,620	23,752	6,179	.....	6,251
Gloucester	21,614	4,548	3,514	24,897	4,641	3,256	5,373
Kent	22,618	4,927	2,733	23,845	5,122	3,100	5,237
King's	25,617	5,259	3,789	23,087	6,105	.....	6,030
Northumberland	25,109	5,761	3,911	25,713	5,796	.....	6,258
Queen's	14,017	3,229	2,437	12,152	3,443	.....	
Restigouche	7,058	1,638	1,254	8,308	1,791	.....	1,990
Sunbury	6,651	1,756	1,139	5,762	1,843	.....	
Sunbury and Queen's	.....	.....	.....	.....	.....	.....	4,922
Saint John, City and County	26,839	13,067	(*f*) 16,607	25,390	12,856	(*g*) 6,023	14,376
Saint John, City	26,127	7,181	4,712	24,184	6,623	.....	11,334
Victoria	15,686	3,558	2,159	18,217	4,090	.....	4,536
Westmoreland	37,719	8,158	6,262	41,477	9,336	.....	9,694
York	30,397	5,224	3,869	30,979	5,486	.....	6,627

(*f*) and (*g*)—These are the aggregate votes polled by the four candidates in each constituency, respectively.

SYNOPSIS of the Electorate of the Seventh Parliament—*Continued.*

—	1891.—SEVENTH GENERAL ELECTION.			BY-ELECTIONS SINCE.			Names on Voters' Lists, Revision of 1894.
	Population, Census of 1881.	Names on Voters' Lists, Revision of 1889.	Votes Cast.	Population, Census of 1891.	Names on Voters' Lists, Revision of 1891.	Votes Cast.	
Province of Prince Edward Island.							
King's County	26,433	6,711	(*h*) 9,783	26,633	7,213		
King's							5,911
Prince County	34,347	8,460	(*i*) 12,025	36,470	9,003		
Prince East							4,779
Prince West							4,891
Queen's County	48,111	8,894	(*j*) 15,050	45,975	9,117		
Queen's East							5,203
Queen's West							4,461
Province of British Columbia.							
Burrard							10,290
Cariboo	7,550	714	417	5,519	736		
New Westminster	15,417	5,079	2,226	42,226	9,297		8,602
Vancouver	9,991		Acclamation	18,229	3,284	Acclamation	4,404
Victoria	7,301	3,048	(*k*) 2,958	18,538	4,419		6,971
Yale	9,200		Acclamation	13,661	5,520		
Yale and Cariboo							7,743

(*h*), (*i*), (*j*) and (*k*)—These are the aggregate votes polled by the four candidates in each constituency, respectively.

SYNOPSIS of the Electorate of the Seventh Parliament—*Concluded.*

—	1891.—SEVENTH GENERAL ELECTION.			BY-ELECTIONS SINCE.			Names on Voters' Lists, Revision of 1894.
	Population. Census of 1881.	Names on Voters' Lists, Revision of 1889.	Votes Cast.	Population. Census of 1891.	Names on Voters' Lists, Revision of 1891.	Votes Cast.	
Province of Manitoba.							
Brandon							10,666
Lisgar	12,679	7,599	2,528	22,103	8,036		
Lisgar (new)							14,842
Macdonald							9,352
Marquette	15,449	10,154	5,186	36,069	13,723	Acclamation	
Marquette (new)							7,252
Provencher	12,496		Acclamation	15,469	4,841		4,703
Selkirk	13,651	15,691	6,885	53,226	19,991	Acclamation	
Selkirk (new)							8,266
Winnipeg	7,985	8,399	3,753	25,639	10,050	3,967	10,603

BY-ELECTIONS HELD UNDER LISTS OF 1894.

	Votes Cast.
Quebec West	1,783
Verchères	2,171
Haldimand	3,436
Antigonish	2,820

TABLE OF CONTENTS.

PROVINCE OF ONTARIO.

Index Map.	Number.
Addington	1
Algoma	2
Bothwell	3
Brant, South	4
Brockville	5
Bruce, North	6
Bruce, West	7
Bruce, East	8
Cardwell	9
Carleton	10
Cornwall and Stormont	11
Dundas	12
Durham, East	13
Durham, West	14
Elgin, East	15
Elgin, West	16
Essex, North	17
Essex, South	18
Frontenac	19
Glengarry	20
Grenville, South	21
Grey, South	22
Grey, North	23
Grey, East	24
Haldimand and Monck	25
Halton	26
Hamilton City	27
Hastings, West	28
Hastings, East	29
Hastings, North	30
Huron, East	31
Huron, West	32
Huron, South	33
Kent	34
Kingston City	35
Lambton, East	36
Lambton, West	37
Lanark, North	38
Lanark, South	39
Leeds North, and Grenville	40
Leeds, South	41
Lennox	42
Lincoln and Niagara	43
London City	44
Middlesex, North	45
Middlesex, South	46
Middlesex, East	47
Middlesex, West	48
Muskoka and Parry Sound	49
Nipissing	50
Norfolk, North	51
Norfolk, South	52
Northumberland, East	53
Northumberland, West	54
Ontario, North	55
Ontario, South	56
Ontario, West	57
Ottawa City	58
Oxford, North	59
Oxford, South	60
Peel	61
Perth, North	62
Perth, South	63
Peterborough, East	64
Peterborough, West	65
Prescott	66
Prince Edward	67
Renfrew, North	68
Renfrew, South	69
Russell	70
Simcoe, North	71
Simcoe, South	72
Simcoe, East	73
Toronto, East	74
Toronto, West	75
Toronto, Centre	76
Victoria, North	77
Victoria, South	78
Waterloo, North	79
Waterloo, South	80
Welland	81
Wellington, North	82
Wellington, South	83
Wellington, Centre	84
Wentworth North, and Brant	85
Wentworth, South	86
York, North	87
York, East	88
York, West	89

PROVINCE OF QUEBEC.

INDEX MAP.	Number.
Argenteuil	90
Bagot	91
Beauce	92
Beauharnois	93
Bellechasse	94
Berthier	95
Bonaventure	96
Brome	97
Chambly and Verchères	98
Champlain	99
Charlevoix	100
Chateauguay	101
Chicoutimi and Saguenay	102
Compton	103
Dorchester	104
Drummond and Arthabaska	105
Gaspé	106
Hochelaga	107
Huntingdon	108
Jacques Cartier	109
Joliette	110
Kamouraska	111
Labelle	112
Laprairie and Napierville	113
L'Assomption	114
Laval	115
Lévis	116
L'Islet	117
Lotbinière	118
Maisonneuve	119
Maskinongé	120
Mégantic	121
Missisquoi	122
Montcalm	123
Montmagny	124
Montmorency	125
Montreal, St. Anne	126
Montreal, St. Antoine	127
Montreal, St. Mary	128
Montreal, St. Lawrence	129
Montreal, St. James	130
Nicolet	131
Pontiac	132
Portneuf	133
Quebec, East	134
Quebec, West	135
Quebec, Centre	136
Quebec, County	137
Richelieu	138
Richmond and Wolfe	139
Rimouski	140
Rouville	141
Shefford	142
Sherbrooke, Town	143
Soulanges	144
Stanstead	145
St. Hyacinthe	146
St. Johns and Iberville	147
Témiscouata	148
Terrebonne	149
Three Rivers and St. Maurice	150
Two Mountains	151
Vaudreuil	152
Wright	153
Yamaska	154

PROVINCE OF NOVA SCOTIA.

INDEX MAP.	
Annapolis	155
Antigonish	156
Cape Breton	157
Colchester	158
Cumberland	159
Digby	160
Guysborough	161
Halifax	162
Hants	163
Inverness	164
King's	165
Lunenburg	166
Pictou	167
Richmond	168
Shelburne and Queen's	169
Victoria	170
Yarmouth	171

PROVINCE OF NEW BRUNSWICK.

INDEX MAP.	Number.
Albert	172
Carleton	173
Charlotte	174
Gloucester	175
Kent	176
King's	177
Northumberland	178
Restigouche	179
Sunbury and Queen's	180
Saint John, City	181
Saint John, City and County	182
Victoria	183
Westmoreland	184
York	185

PRINCE EDWARD ISLAND.

INDEX MAP.	
King's County	186
Prince County, East	187
Prince County, West	188
Queen's County, East	189
Queen's County, West	190

BRITISH COLUMBIA.

INDEX MAP.	Number.
Burrard	191
New Westminster	192
Vancouver	193
Victoria	194
Yale and Cariboo	195

MANITOBA.

INDEX MAP.	
Brandon	196
Lisgar	197
Marquette	198
Macdonald	199
Provencher	200
Selkirk	201
Winnipeg	202

SCALE.

Unless specially mentioned the scale of the Postal Maps has been retained, viz.:—

Ontario—Four miles to the inch.
Quebec—Six miles to the inch.
Nova Scotia—Six miles to the inch.
New Brunswick—Six miles to the inch.
Prince Edward Island—Six miles to the inch.

INDEX MAP-ONTARIO.

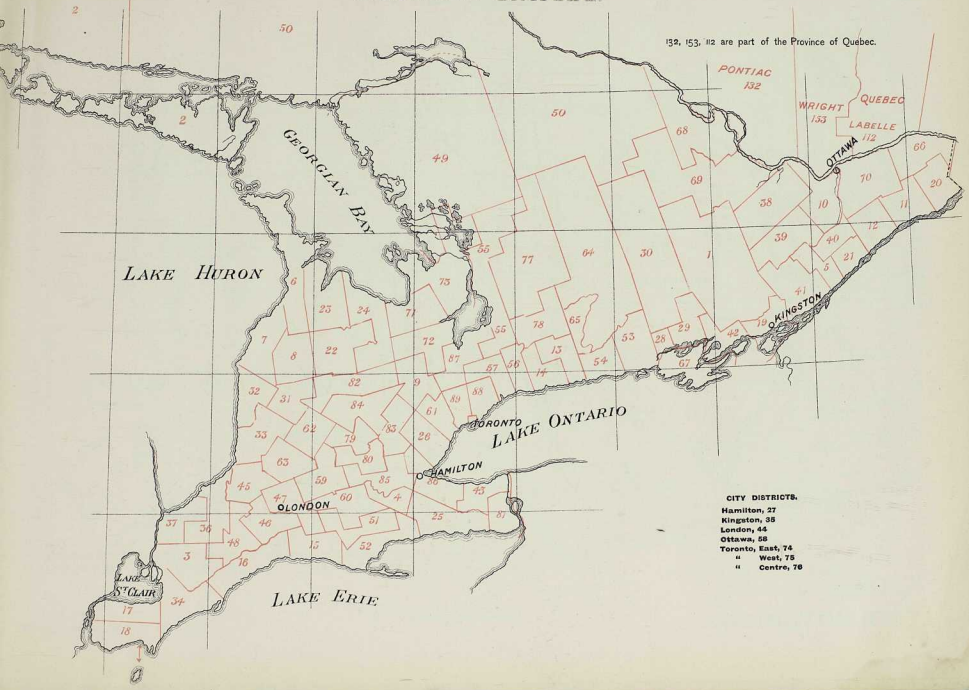

ONTARIO

No. 1

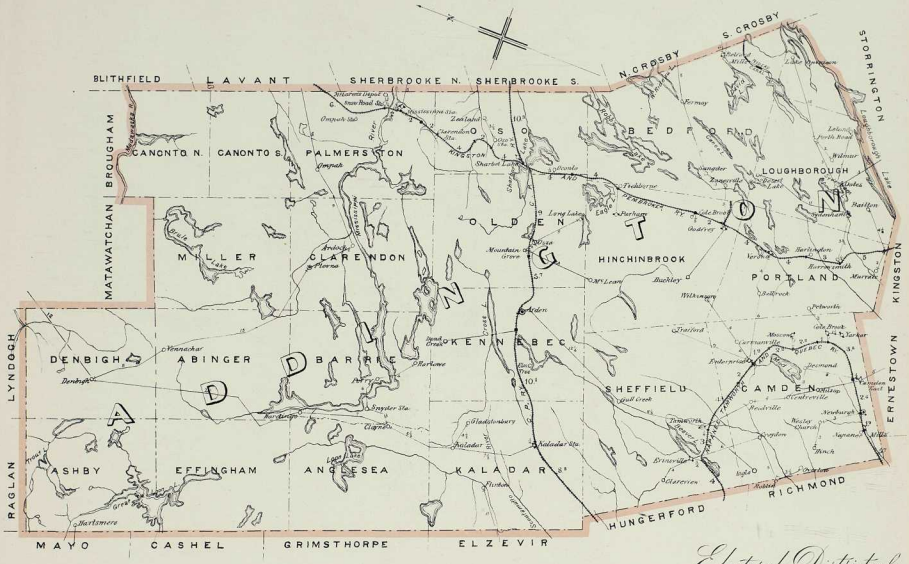

Scale 6 Miles to an inch.

POPULATION—CENSUS OF 1891—24,151

Electoral District of

ADDINGTON, (ONT.)

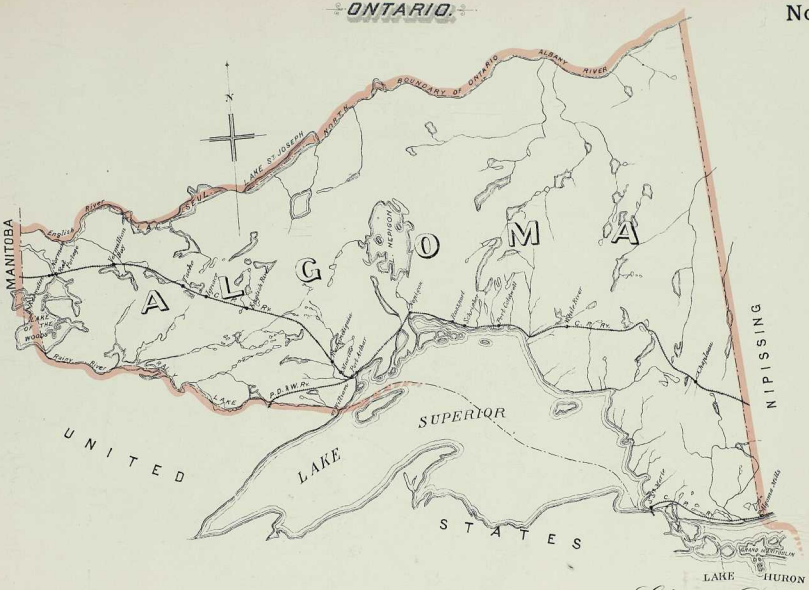

Scale 64 Miles to an inch.

POPULATION—CENSUS OF 1891—37,570.

Electoral District of

ALGOMA, (ONT.)

ONTARIO

No. 3,

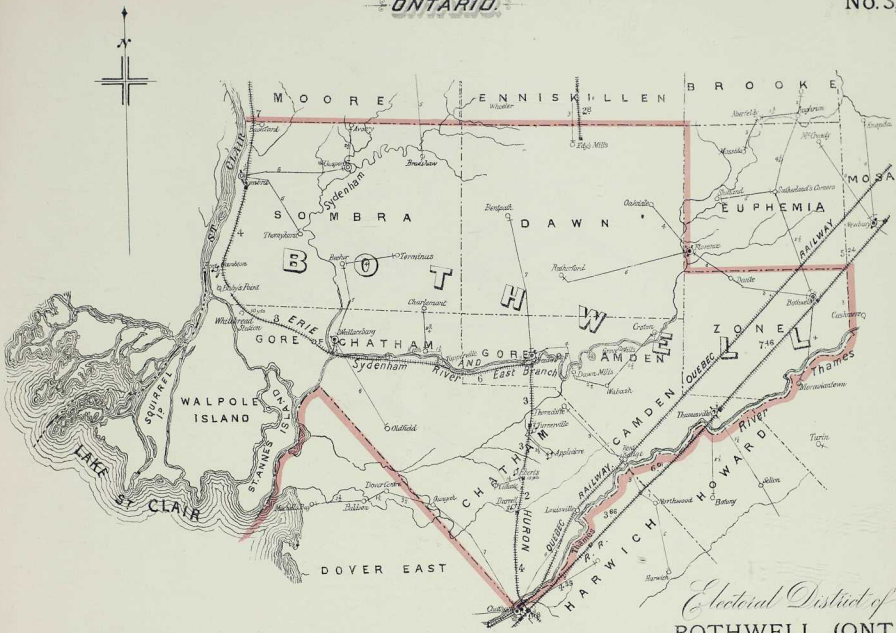
MOORE
ENNISKILLEN
BROOKE
SOMBRA
DAWN
EUPHEMIA
MOSA
BOTHWELL
ZONE
GORE OF CHATHAM
GORE OF CAMDEN
WALPOLE ISLAND
DOVER EAST
HARWICH
HOWARD
LAKE ST. CLAIR
ST. CLAIR
Sydenham
Sydenham River
East Branch
Thames
River
Squirrel
Bothwell
Wilkesport
Mallorytown
Chatham
Dresden
Tilbury
Wallaceburg
Chatham
Thamesville
Tupperville
Jeffersonville
Tupperville
Dover Centre
Dover East
Blenheim
Ridgetown
Tilbury
Tilbury Centre
Louisville
Wheatley
Erie
Lake St. Clair
Chatham
Harwich
Northwood
Botany
Thamesville
Tupperville
Tupperville
Tupper

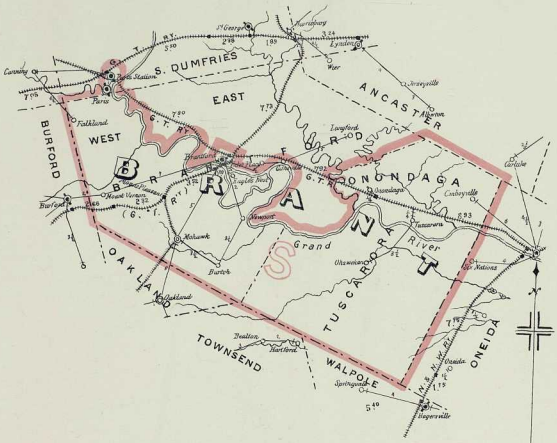

Electoral District of

BRANT, SOUTH, (ONT.)

POPULATION—CENSUS OF 1891—23,359

ONTARIO.

No. 5,

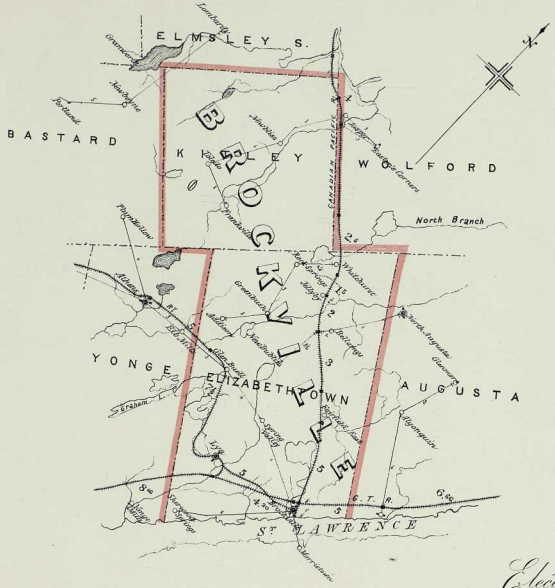
ELMSLEY S.
BASTARD
KITLEY
WOLFORD
BROCKVILLE
YONGE
ELIZABETHTOWN
AUGUSTA
North Branch
Prospect
Athens
Lyndhurst
Delta
Newboro
Portland
Lansdowne
Frankville
Forthton
Addison
Rockspring
Grenville
Glen Buell
Ferguson Falls
Chaffeys Locks
Smiths Falls
Merrickville
Kilmarnock
Burgess
Elgin
Lombardy
Graham
Seeley's Bay
Jones Falls
Kingston Mills
Hartwell
Rideau Ferry
Ottawa
Gananoque
Thousand Islands
Rideau
Cataraqui
Gananoque
Rideau
Tay
Mississippi
Clyde
Gananoque
Ottawa
Mississippi
Rideau
Tay
Rideau
Cataraqui
Gananoque
Rideau
Tay
Rideau
Cataraqui
Gananoque
Rideau
Tay
Rideau
Cataraqui
Gananoque

Scale 6 Miles to an inch.

POPULATION—CENSUS OF 1891—20.871.

Electoral District of BRUCE NORTH, (ONT.)

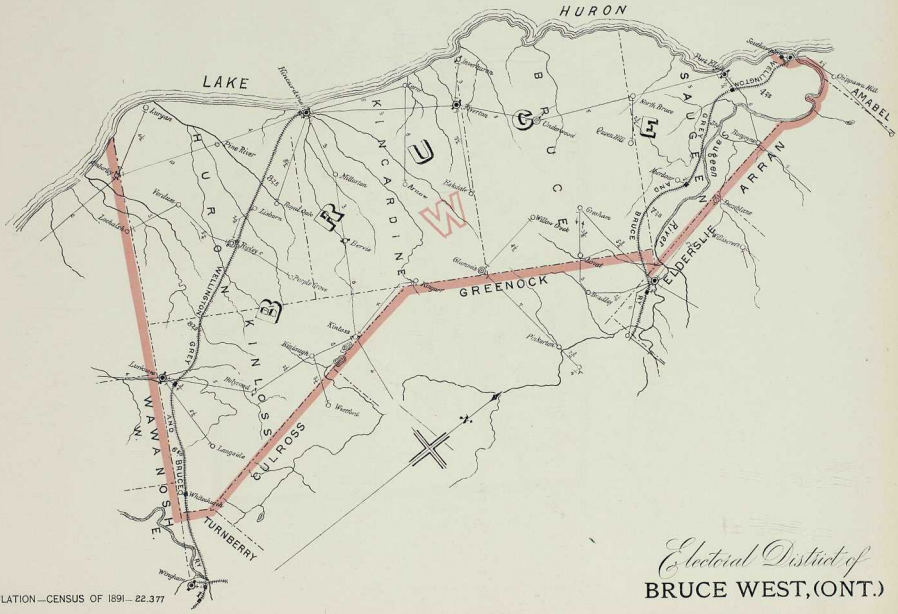
HURON
LAKE
ANNABEL
SAUGEEN
ARRAN
ELDERSLIE
GREENOCK
BRUCE
KINCARDINE
HURON
KINLOSS
GREY
WELLINGTON
WAWANOSH
ULROSS
TURNBERRY
Owen Sound
Chiseldon
Tobermory
Lion's Head
Wiarton
Hepworth
Paisley
Walkerton
Teeswater
Mildmay
Lucknow
Kincardine
Port Elgin
Tiverton
Ripley
Kinloss
Lindsay
Wingham
Kinlough
Lurgan
Tara
Chesley
Pickerings
Pinkerton
Ashfield
Bruce Mines
Blind River
Thessalon
Dunsford
Ennismore
Lakefield
Bruce Beach
Port Elgin
Tara
Kincardine
Tiverton
Ripley
Kinloss
Lucknow

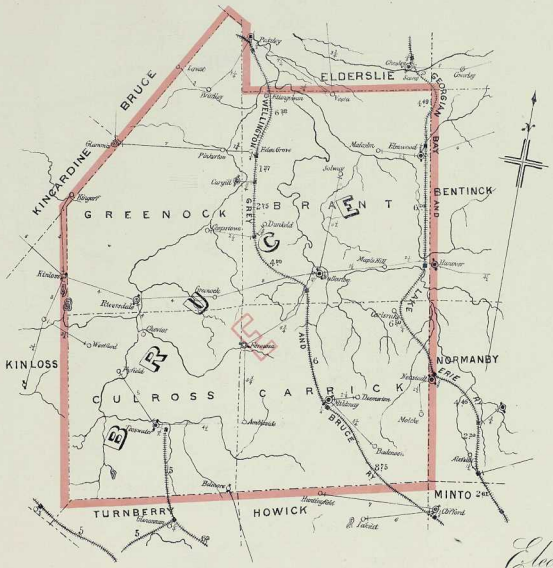

Electoral District of

BRUCE EAST, (ONT.)

POPULATION—CENSUS OF 1891—21,355

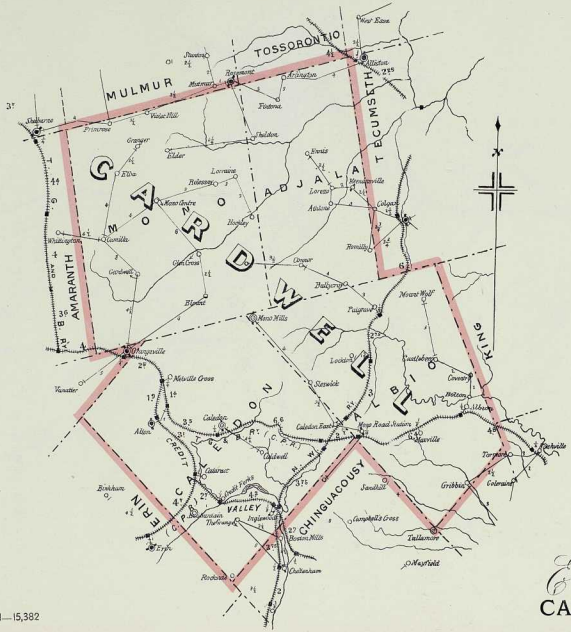
TOSSORONTIO
MULMUR
TECUMSETH
ADJALA
CARDWELL
AMARANTH
MONO
ALBION
CALEDON
CHINGUACOUSY
ERIN
VALLEY
KING
Shelburne
Orangeville
Mono Mills
Caledon East
Bolton
Alton
Inglewood
Terra Cotta
Cheltenham
Erin
Brampton
Mississauga
Tullamore
Mayfield
Grahamsville
Sandhill
Grassy Lake
Coleraine
Tullamore
Newton Wolf
Mono Centre
Melville Green
Caledon East
Cross Roads-Nutters
Mayville
Lowville
Lovemore
Hockley
Hillsburgh
Glen Cross
Gardwell
Blyford
Cedarwood
Cedarvale
Dodwell
Cedarwood
Bowman Mills
Perdueville
Vanwatter
Brookhurst
Shaftesbury
Primrose
Grangeer
Elder
Elora
Lovemore
Belmont
Hockley
Cromer
Dalgairns
Paisley
Lockton
Sandwich
Cedarvale
Tullamore
Grassy Lake
Coleraine
Terra Cotta
Erin
Hillsburgh
Mono Centre
Orangeville
Caledon East
Bolton
Alton
Inglewood
Brampton
Mississauga
Tullamore
Mayfield
Grahamsville
Sandhill

ONTARIO.

No. 10,

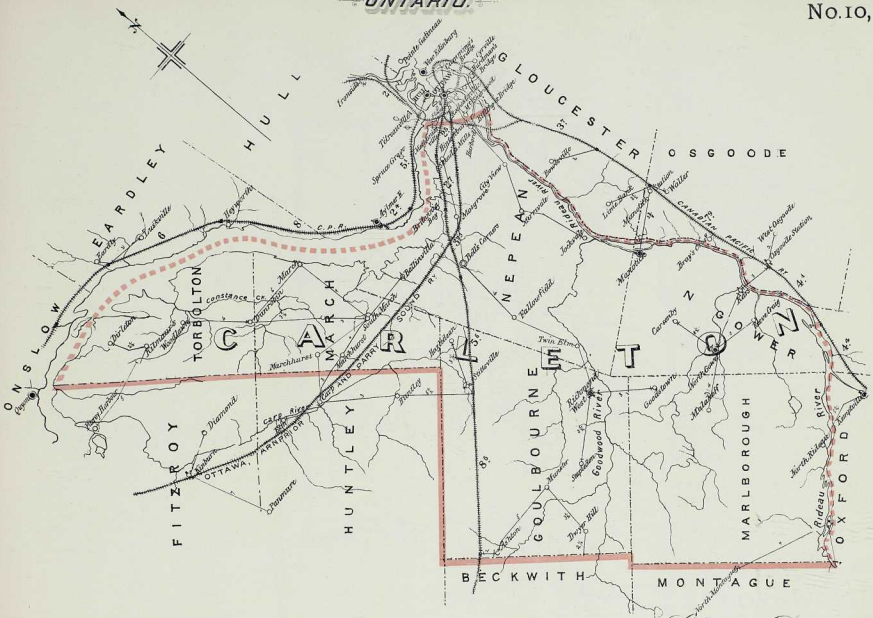
GLOUCESTER
HULL
EARDLEY
ONSLOW
OSGOODE
NEPEAN
CARLETON
MARCH
TORBOLTON
FITZROY
HUNTLEY
GOULBOURNE
MARLBOROUGH
OXFORD
BECKWITH
MONTAGUE
OTTAWA
Ottawa
Carleton Place
Almonte
Arnprior
Pembroke
Renfrew
Perth
Smiths Falls
Merrickville
Kemptville
Prescott
Brockville
Gananoque
Ottawa River
Rideau River
Mississippi River
Jock River
Goodwood River
Constance Ck.
Carp River
Mississippi Lake
Rideau Lake
Big Rideau Lake
Upper Rideau Lake
Lake Dalhousie
Lake Ontario
Lake Erie
Lake Huron
Lake Michigan
Lake Superior
Lake Nipissing
Lake Simcoe

ONTARIO

No. 11.

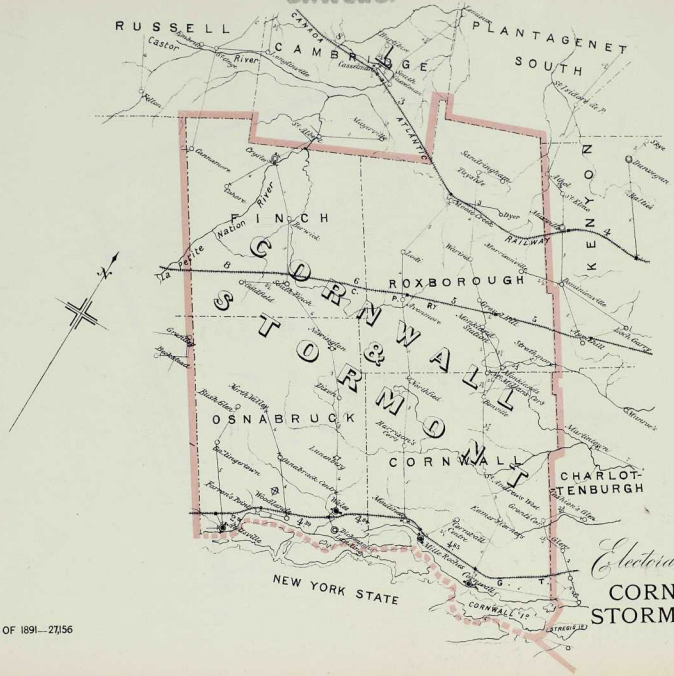

Electoral District of

CORNWALL & STORMONT (ONT.)

POPULATION—CENSUS OF 1891—27,156

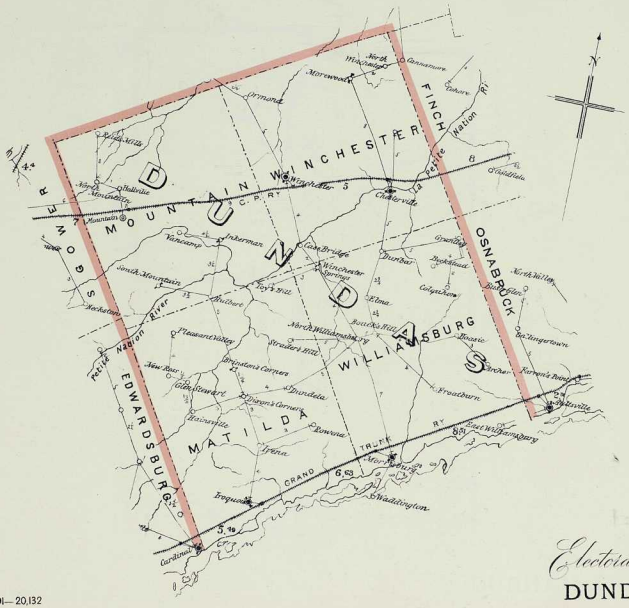

Electoral District of

DUNDAS, (ONT.)

POPULATION—CENSUS OF 1891—20,132

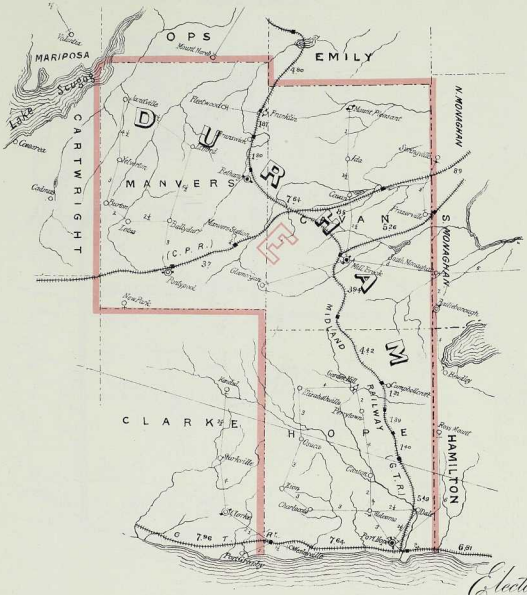

Electoral District of

DURHAM EAST. (ONT.)

POPULATION—CENSUS OF 1891—17,053

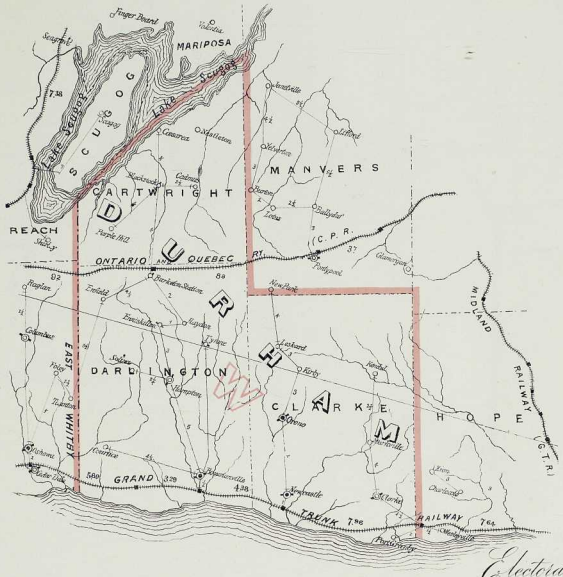

Electoral District of

DURHAM WEST, (ONT.)

POPULATION—CENSUS OF 1891—15,374

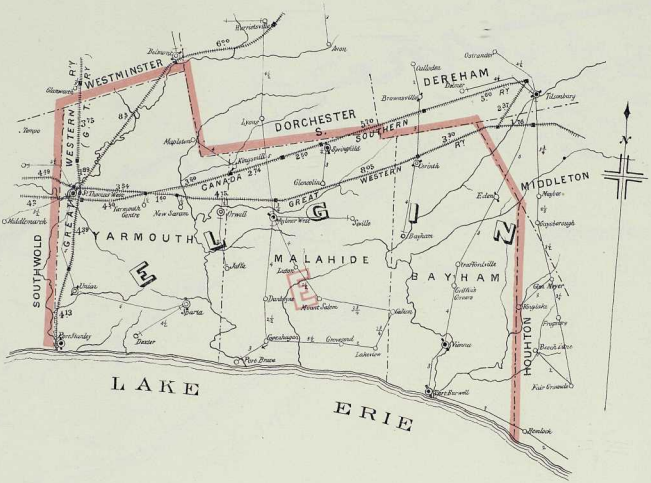

Electoral District of

ELGIN EAST, (ONT.)

POPULATION—CENSUS OF 1891—26,724

POPULATION—CENSUS OF 1891—23,925

Electoral District of
ELGIN WEST, (ONT.)

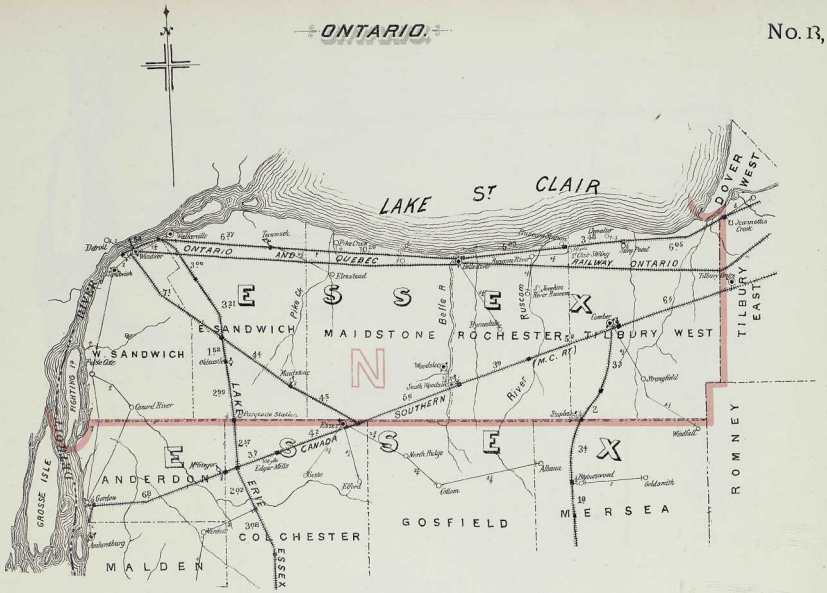
LAKE ST CLAIR
DOVER WEST
TILBURY EAST
ROMNEY
ONTARIO AND QUEBEC RAILWAY
ONTARIO
Detroit
Windsor
Walkerville
Tecumseh
Belle River
Tilbury
Lakeshore Creek
ESSEX
E SANDWICH
MAIDSTONE
ROCHESTER
TILBURY WEST
W SANDWICH
Belle R
Ruscom River
Pike Cr
Pike Cr
Gosfield
Cambria
Wheatley
Mersea Station
Mersea
Kingsville
Leamington
Gosfield
Comber
Strongfield
Wheatley
Wallaceburg
Mistaken
Gosfield
Sugarloaf
Wheatley
Comber
Wallace
Wheatley
Wheatley
Wheatley

ONTARIO.

No. 18,

Electoral District of

ESSEX SOUTH, (ONT.)

POPULATION—CENSUS OF 1891—24,022

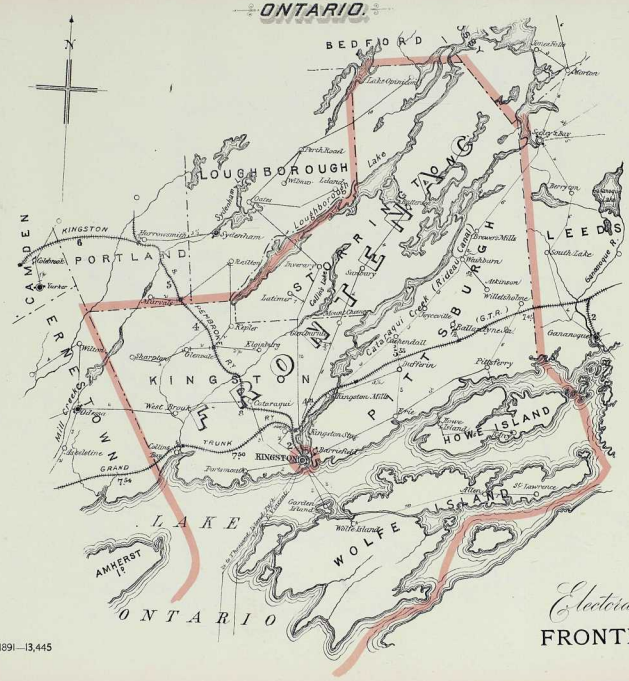
N
BEDFORD
LOUGHBOROUGH
KINGSTON
PORTLAND
CAMDEN
ERNESTOWN
KINGSTON
PITTSBURGH
LEEDS
HOWE ISLAND
WOLFE ISLAND
LAKE ONTARIO
AMHERST I.
Lake Ontario
Lake Loughborough
Kingston
Portsmouth
Garden Island
Wolfe Island
Gananoque
Brockville
Perth Road
Sydenham
Harrowsmith
Verona
Sharbot Lake
Elginburg
Inverary
Latimer
Kepler
Westbrook
Sunbury
Mountain View
Cataraqui
Kingston Mills
Kingston Step
Bellevue
Portsmith
Pittsburgh
Pittsburgh Ferry
Sydenham
Brewers Mills
Plum Hollow
Atkinson
Willetshedge
Reyerswille
Rideau Canal
Cataraqui Creek
Sandatt
Sunbury
Harrowsmith
Westbrook
Kepler
Elginburg
Sharbot
Ottawa
Mill Creek
Wolfe Brook
Bellevine
Cataraqui
Kingston Mills
Kingston Step
Portsmith
Garden Island
Wolfe Island
Howe Island
Gananoque
Brockville
Perth Road
Sydenham
Harrowsmith
Verona
Latimer
Kepler
Westbrook
Sunbury
Mountain View
Cataraqui
Kingston Mills
Kingston Step
Bellevine

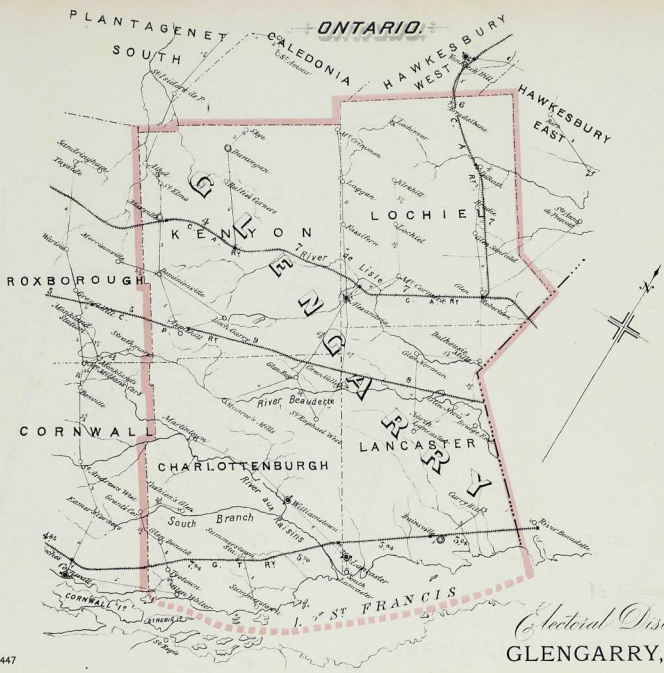

Electoral District of
GLENGARRY, (ONT.)

POPULATION—CENSUS OF 1891—22,447

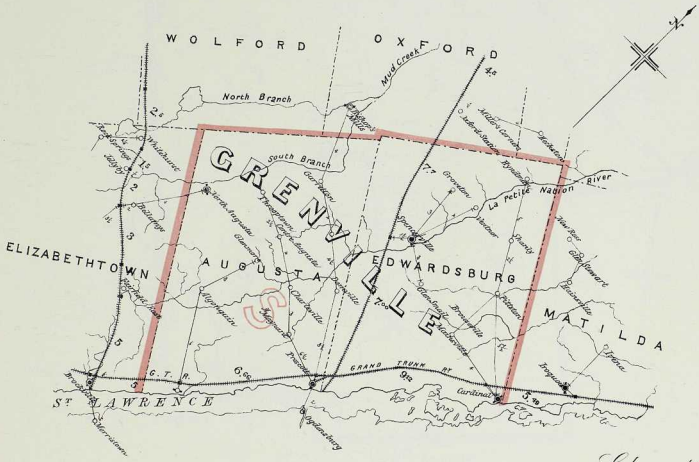

Electoral District of
GRENVILLE SOUTH, (ONT.)

POPULATION—CENSUS OF 1891—12,929

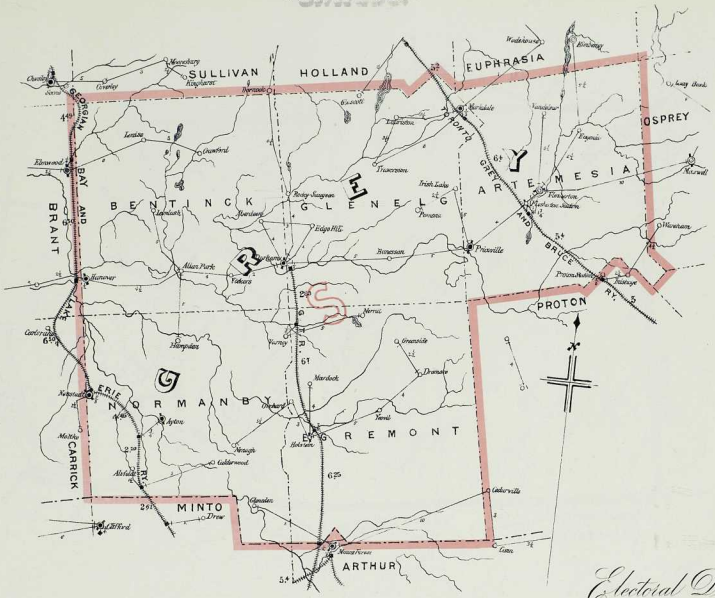

Electoral District of

GREY SOUTH, (ONT.)

POPULATION—CENSUS OF 1891—23,672

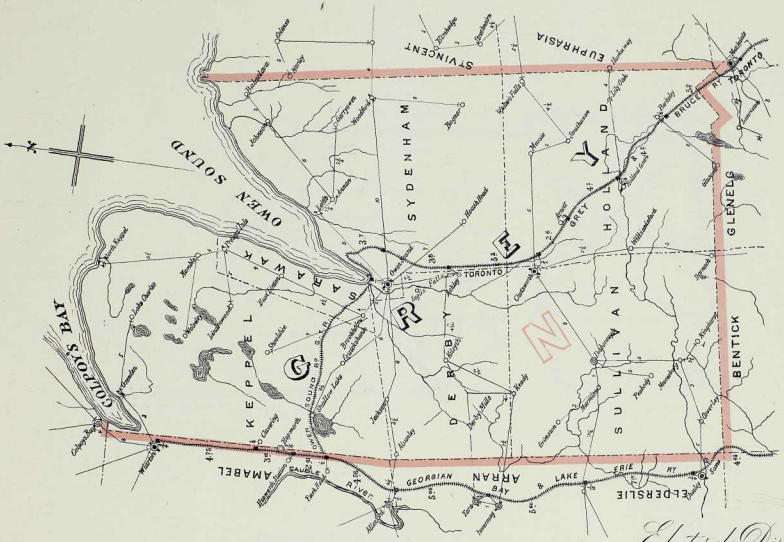

Electoral District of

GREY NORTH, (ONT.)

POPULATION—CENSUS OF 1891—26,341

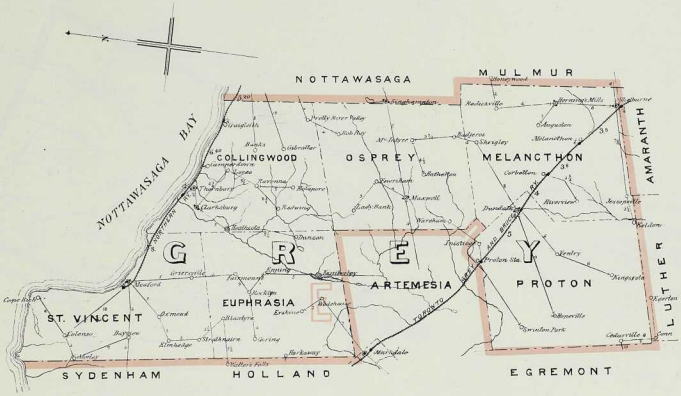

Scale 6 Miles to an inch.

POPULATION—CENSUS OF 1891—26,225

Electoral District of

GREY EAST, (ONT.)

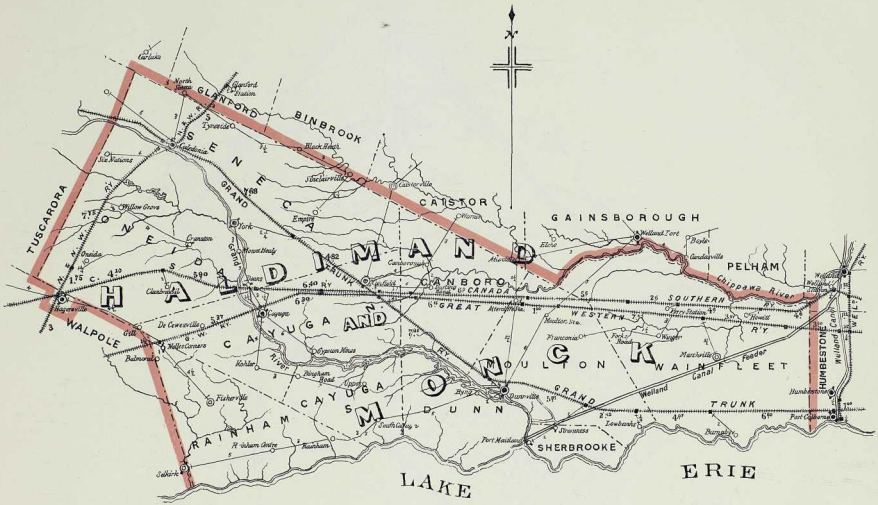
HALDIMAND
MONCK
TUSCARORA
WALPOLE
RAINHAM
CAYUGA
SENECA
DUNN
CAISTOR
GAINSBOROUGH
PELHAM
CANBORO
GLANFORD
BINBROOK
GREAT WESTERN RY
SOUTHERN RY
GRAND TRUNK
WAINFLEET
HUMBERSTONE
SHERBROOKE
LAKE ERIE
Chippawa River
Welland River
Welland Canal
Feeder
Port Colborne
Port Maitland
Port Dover
Port Rowan
Port Ryerse
Port Stanley
Port Burwell
Port Dalhousie
Port Robinson
Port Maitland
Port Colborne
Port Ryerse
Port Rowan
Port Dover

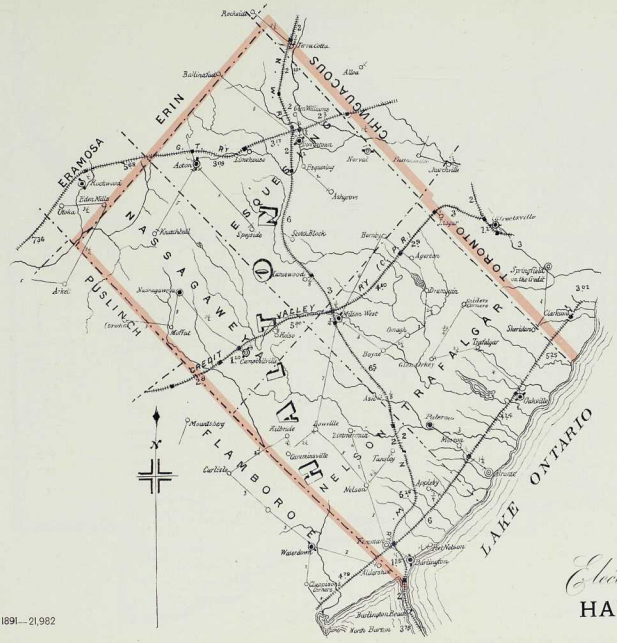

Electoral District of

HALTON, (ONT.)

POPULATION—CENSUS OF 1891—21,982

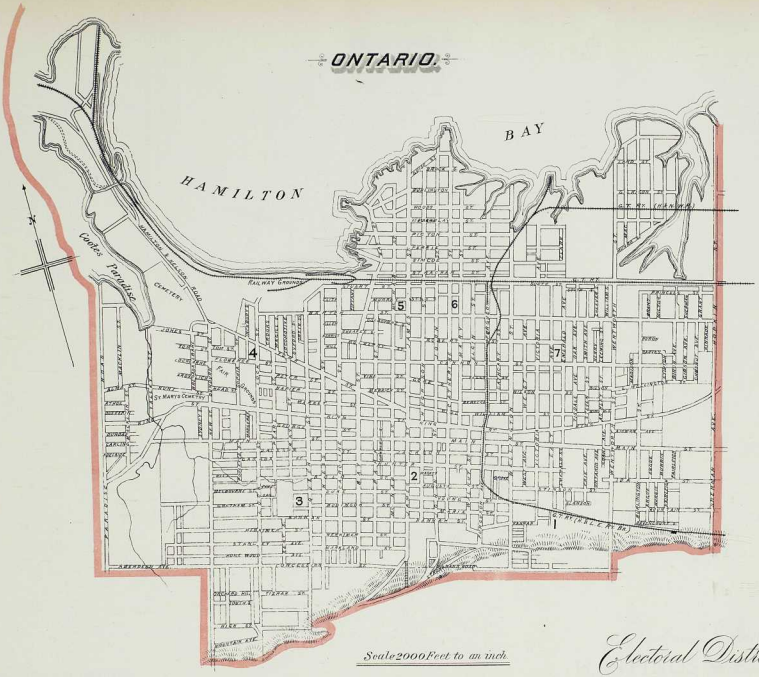

Scale 2000 Feet to an inch.

Electoral District of

HAMILTON, (CITY,) ONT.

POPULATION—CENSUS OF 1891—47,245

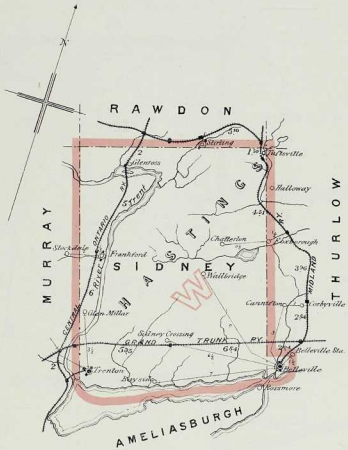

Electoral District of

HASTINGS WEST, (ONT.)

POPULATION—CENSUS OF 1891—18,964

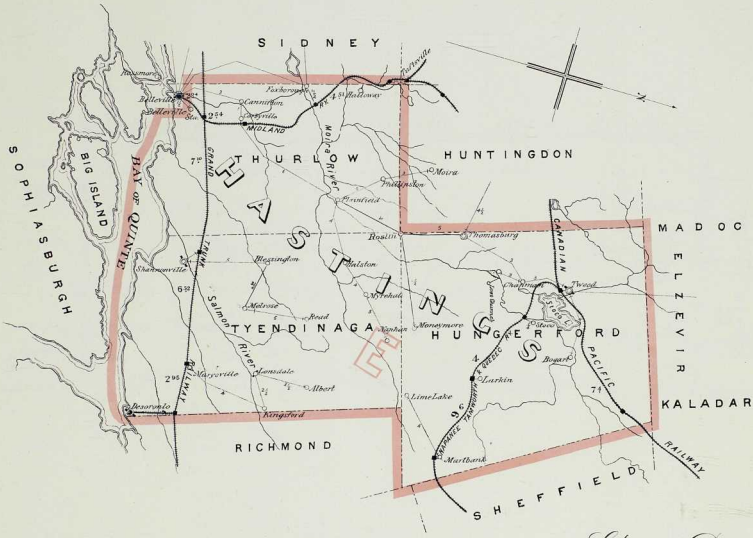
SIDNEY
HUNTINGDON
THURLOW
HASTINGS
TYENDINAGA
HUNGERFORD
MADOC
ELZEVIR
KALADAR
RICHMOND
SHEFFIELD
SOPHIASBURGH
BIG ISLAND
BAY OF QUINTE
MIDLAND
Belleville
Stirling
Frankford
Trenton
Wellman's
Marmora
Madoc
Moira
Tweed
Bogart
Marlbank
Stirling
Lime Lake
Tamworth
Napanee
Yarker
Newburgh
Centreville
Roslin
Ivanhoe
Monteagle
Ameliasburgh
Shannonville
Melrose
Salmon River
Marysville
Albert
Kingsford
Deseronto
Glenora
Consecon
Picton
Wellington
Bloomfield
Carrying Place
Point Anne
Belleville
Shelburne
Frankford
Trenton
Marmora
Madoc
Tweed
Bogart
Marlbank
Stirling
Tamworth
Napanee
Yarker
Newburgh
Centreville
Roslin
Ivanhoe
Monteagle
Ameliasburgh
Shannonville
Melrose

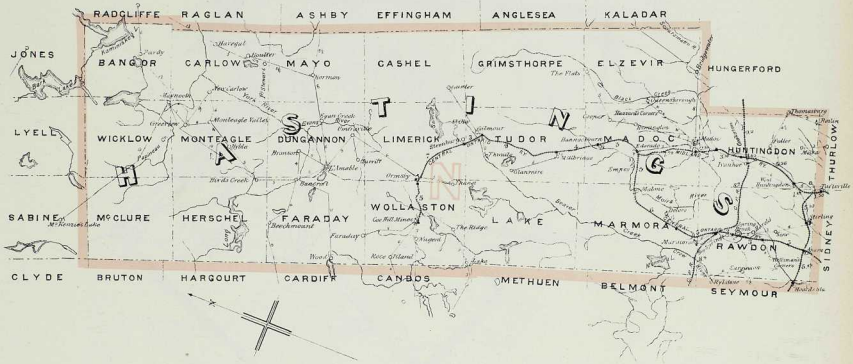

Scale 8 Miles to an inch.

Electoral District of

HASTINGS NORTH, ONT.

POPULATION—CENSUS OF 1891—22,070

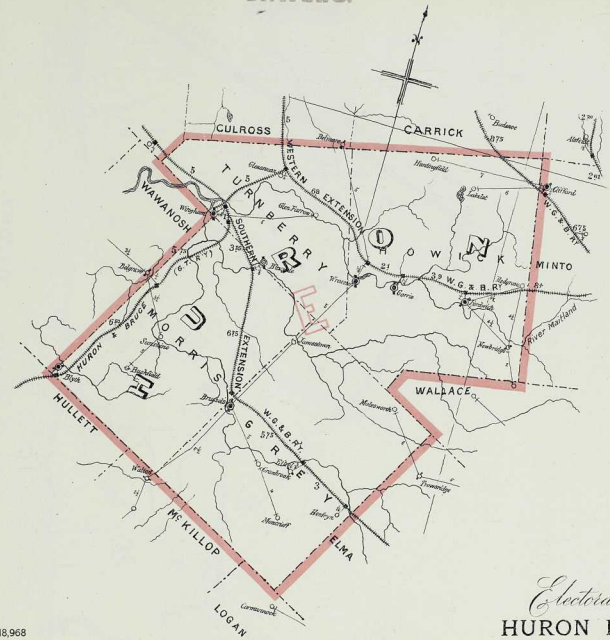

Electoral District of
HURON EAST, (ONT.)

POPULATION—CENSUS OF 1891—18,968

No. 32,

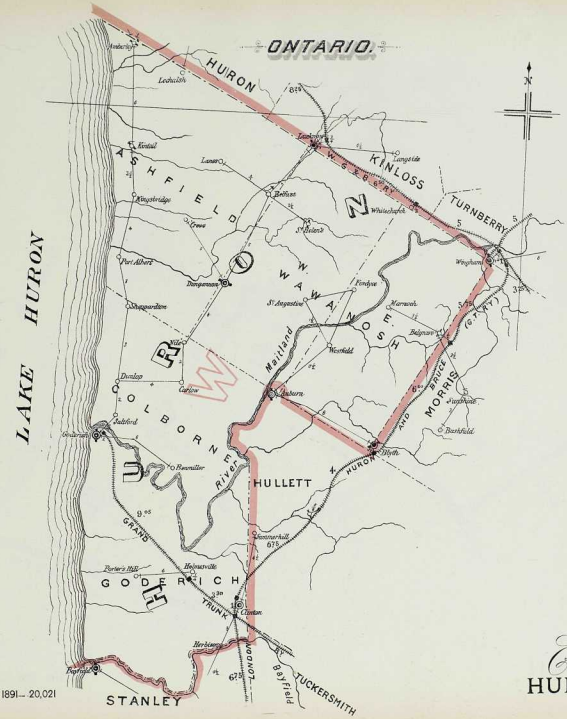
ONTARIO.
HURON
KINLOSS
TURNBERRY
ASHFIELD
W. WAWANOSH
E.
COLBORNE
HULLETT
GODERICH
STANLEY
TUCKERSMITH
LAKE HURON
Maitland River
Bruce
Morris
Grand
Trunk
Bayfield
Clinton
Seaforth
Blyth
Auburn
Goderich
Kinloss
Lucknow
Kincardine
Port Albert
Dungannon
Wingham
Bluevale
Belgrave
Brussels
Zurich
Hensall
Exeter
Parkhill
Ravenswood
Porter's Hill
Bornholm
Holmesville
Varna
Bethany
Whitechurch
St. Augustine
Marnoch
Westfield
Blyth

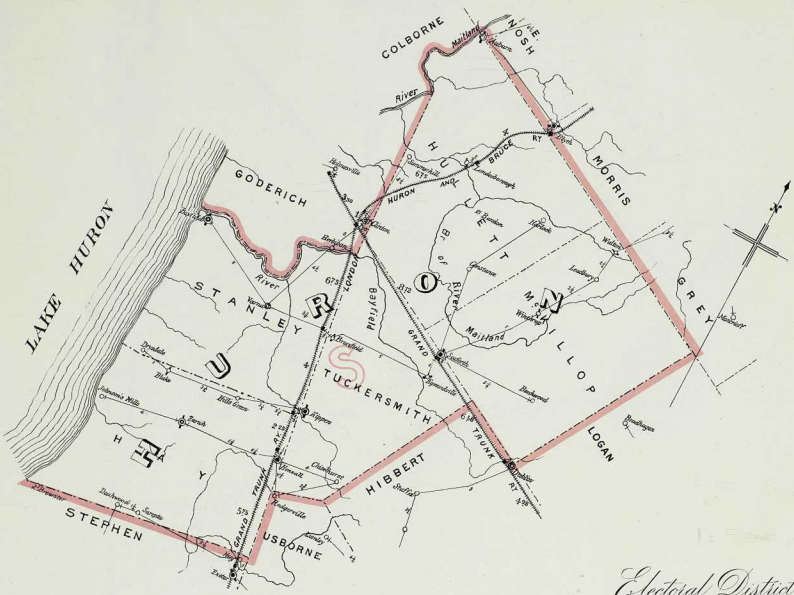
LAKE HURON
GODERICH
STANLEY
TUCKERSMITH
HIBBERT
STEPHEN
USBORNE
HAY
HULLETT
McKILLOP
LOGAN
MORRIS
GREY
COLBORNE
NORTH
BRUCE
HURON
GRAND
River
Br. of
Maitland
Bayfield
Seaforth
Brussels
Blyth
Clinton
Goderich
Exeter
Hensall
Zurich
Dashwood
Crediton
Dublin
Varna
Bluevale
Kippen
Londesboro
Auburn
Lucknow
Ripley
Wingham
Belgrave
Gorrie
Teeswater
Kinloss
Walkerton
Paisley
Port Elgin
Tiverton
Ashfield
Blyth
Wroxeter
Lindsay
Ethel
Brussels
Belmore
Kirkton
Dungannon
Ailsa Craig
Parkhill
Mitchell
Milverton
Stratford
Listowel
Atwood
Monkton
Shakespeare
Sebringville
Tavistock
Hickson
Thamesford
Ingersoll
Woodstock
Norwich
Otterville
Delhi
Tillsonburg
Port Dover
Port Rowan
Simcoe
Port Dalhousie
St. Catharines
Port Colborne
Port Maitland
Port Stanley
Port Burwell
Port Ryerse
Port Dover
Port Rowan
Port Dalhousie

No. 34.

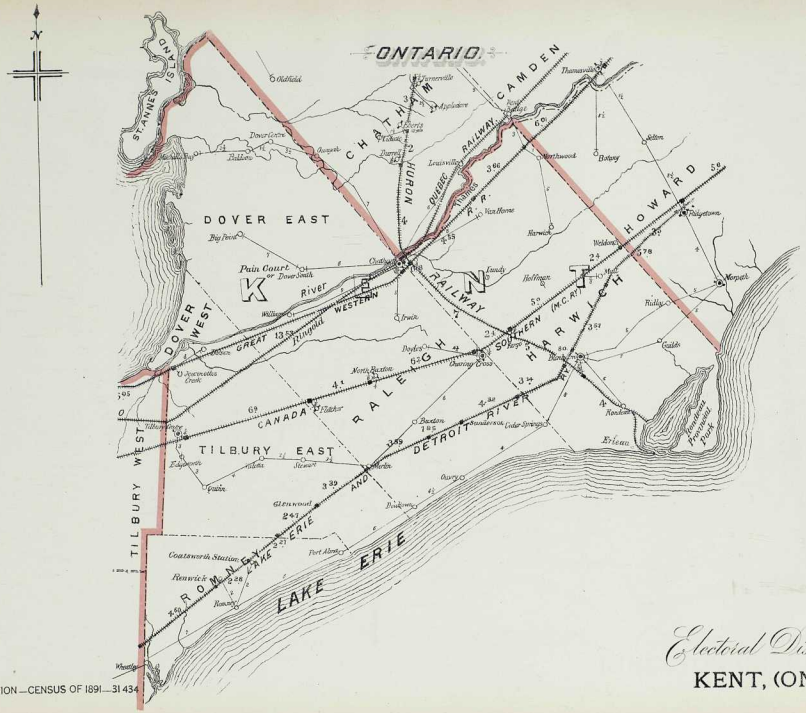

Electoral District of

KENT, (ONT.)

POPULATION—CENSUS OF 1891—31 434

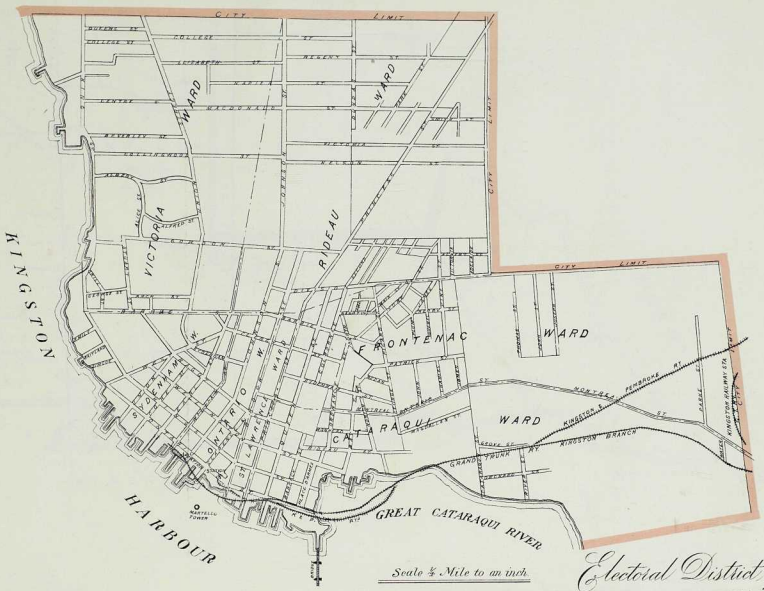

Scale ½ Mile to an inch.

Electoral District of

KINGSTON (CITY,) ONT.

POPULATION—CENSUS OF 1891—19,263

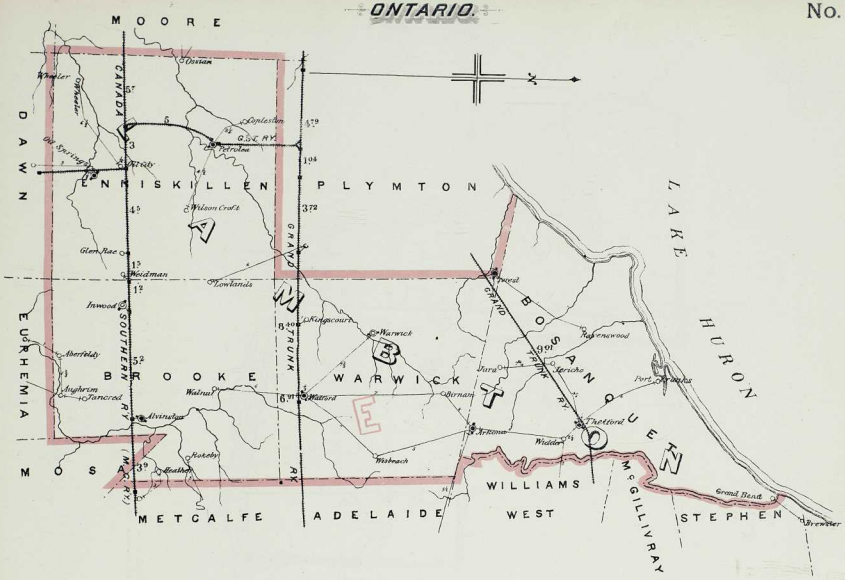

Electoral District of

LAMBTON EAST, ONT.

POPULATION—CENSUS OF 1891—24,269

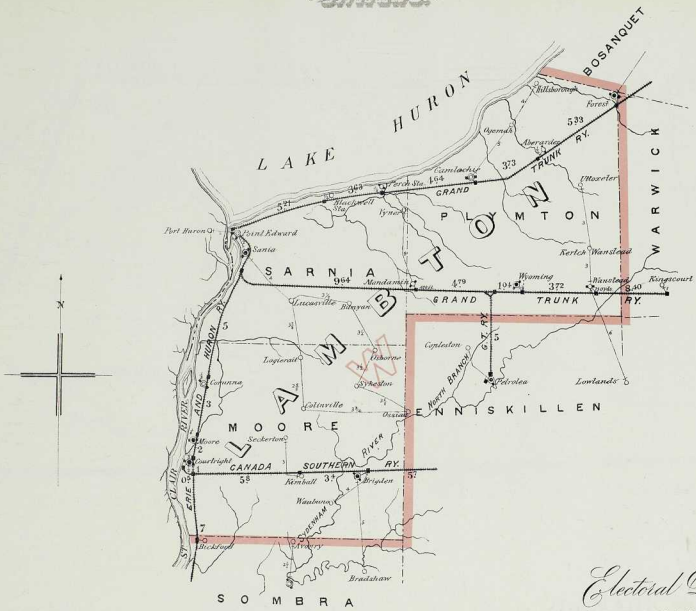
LAKE HURON
BOSANQUET
WARWICK
PLYMTON
SARNIA
LAMBTON
MOORE
ENNISKILLEN
SOMBRA
GRAND TRUNK RY.
CANADA SOUTHERN RY.
G.T. RY.
NORTH BRANCH
SUMNER
BLUE RIVER
LAKE HURON RY.
ERIE
Port Huron
Point Edward
Sarnia
Mandaumin
Wyoming
Bunsford
Kingscourt
Kerrick
Wanstead
Petrolea
Lambtons
Copleston
Dawn
Oakwood
Watford
Alvinston
Inwood
Brigden
Kimball
Wanstead
Bickford
Brooksbank
Moore
Courtright
Sackerton
Lagersall
Corunna
Tupperville
Bilsyan
Forest
Aberarder
Ottawa
Camlachie
Mandaumin
Forest Sta.
Wyoming
Kerrick
Wanstead
Petrolea
Lambtons
Copleston
Dawn
Oakwood
Watford
Alvinston
Inwood
Brigden
Kimball
Wanstead
Bickford
Brooksbank
Courtright
Moore
Sackerton
Lagersall
Corunna
Tupperville
Bilsyan
Forest
Aberarder
Ottawa
Camlachie

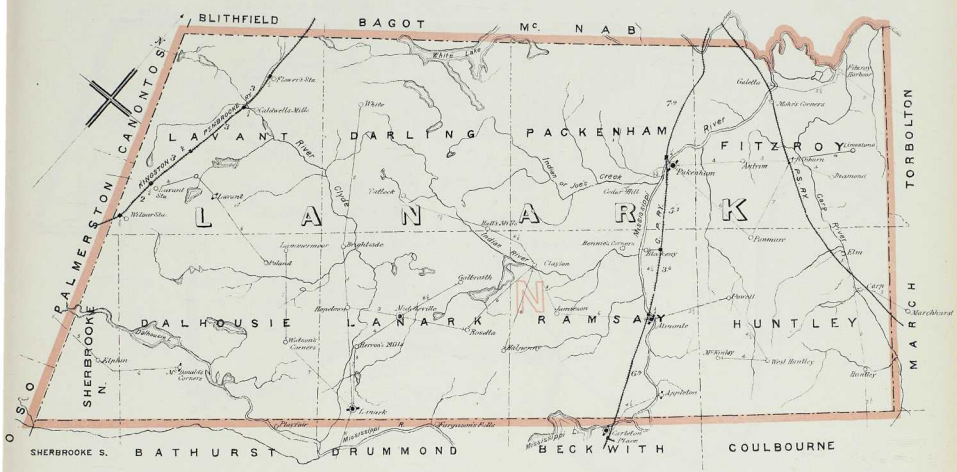
BLITHFIELD
BAGOT
Mc. NAB
PALMERSTON
CANONTOS
TORBOLTON
MARCH
OSO
SHERBROOKE N.
SHERBROOKE S.
BATHURST
DRUMMOND
BECKWITH
COULBOURNE
HUNTLEY
RAMSAY
DALHOUSIE
LANARK
LAVANT
DARLING
PACKENHAM
FITZROY
L A N A R K
White Lake
Galetta
Kilmarnock
Antrim
Pakenham
Innes or Jock Creek
Cedar Hill
Mississippi River
Carleton Place
Appleton
Clayton
Ashton
Lanark
Perth
Smiths Falls
Rideau River
Tay River
Mississippi R.
Fitzroy Harbour
Stittsville
Carp
Arnprior
Renfrew
Pembroke
Beachburg
Cobden
Eganville
Douglas
Killaloe
Madawaska
Barry's Bay
Bancroft
Coe Hill
Gilmour
Marmora
Deseronto
Tweed
Stirling
Belleville
Trenton
Brockville
Prescott
Kingston
Gananoque
Napanee
Picton
Wellington
Bloomfield
Consecon
Colborne
Port Hope
Cobourg
Grafton
Brighton
Campbellford
Trenton
Marmora
Madoc
Tamworth
Ivanhoe
Marlbank
Deseronto
Tyendinaga
Shannonville
Ameliasburgh
Roslin
Belleville
Frankford
Stirling

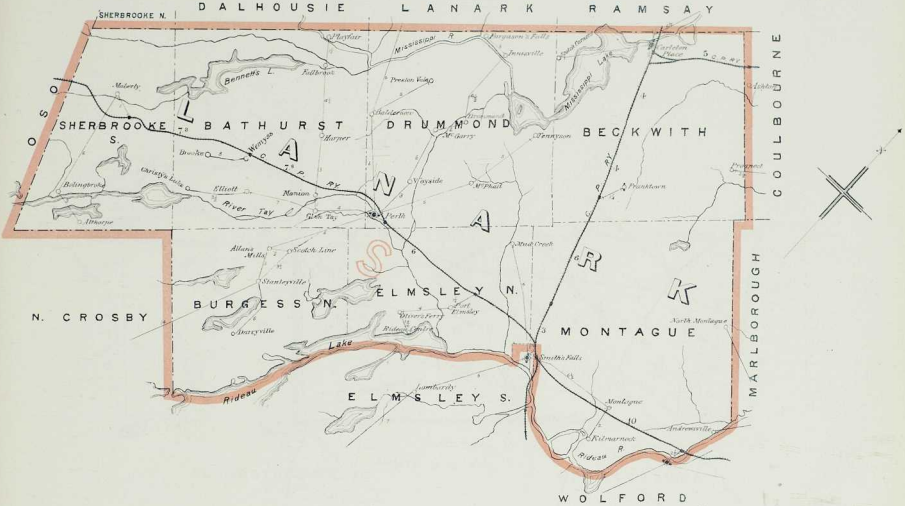
SHERBROOKE N.
DALHOUSIE
LANARK
RAMSAY
OSO
SHERBROOKE S.
BATHURST
DRUMMOND
BECKWITH
COULBOURNE
LANARK
N. CROSBY
BURGESS N.
ELMSLEY N.
MONTAGUE
MARLBOROUGH
ELMSLEY S.
WOLFORD
Rideau Lake
Mississippi R.
Mississippi Lake
Perth
Smiths Falls
Carleton Place
Almonte
Arnprior
Renfrew
Pembroke
Eganville
Killaloe
Madoc
Tweed
Napanee
Kingston
Brockville
Prescott
Ottawa
Electoral District of
LANARK SOUTH, (ONT.)
POPULATION—CENSUS OF 1891—19,862

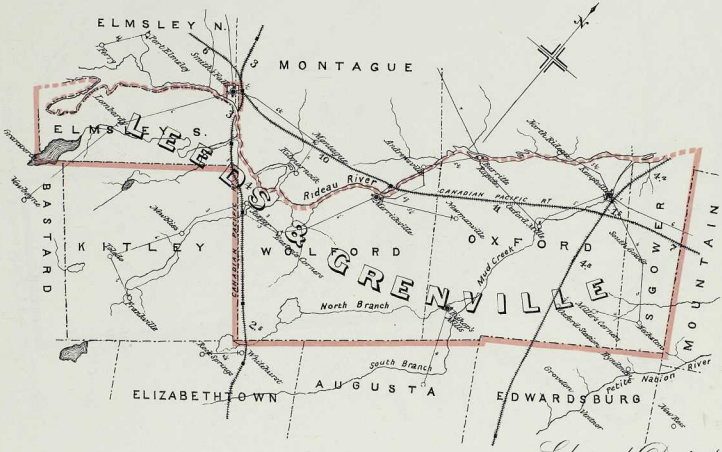

Electoral District of

LEEDS & GRENVILLE, (ONT.)

POPULATION—CENSUS OF 1891—13,521

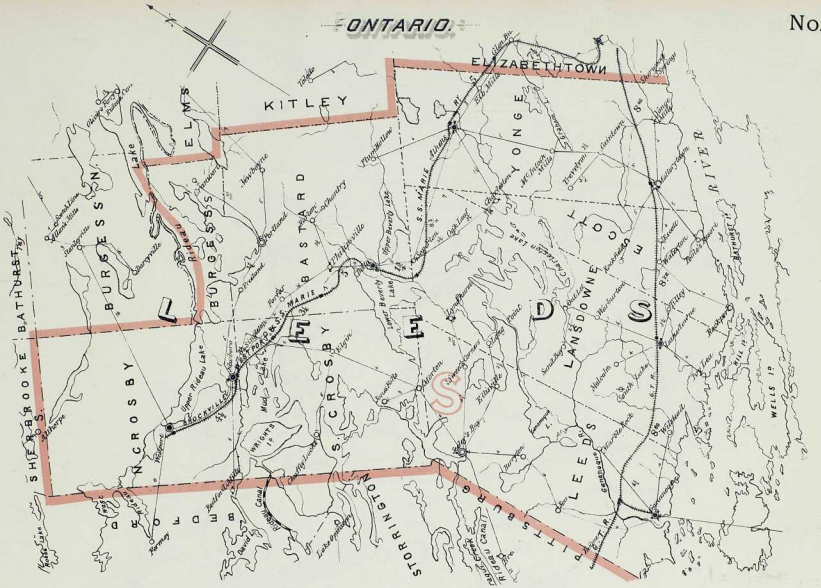

Electoral District of

LEEDS SOUTH, (ONT.)

POPULATION—CENSUS OF 1891—22,449

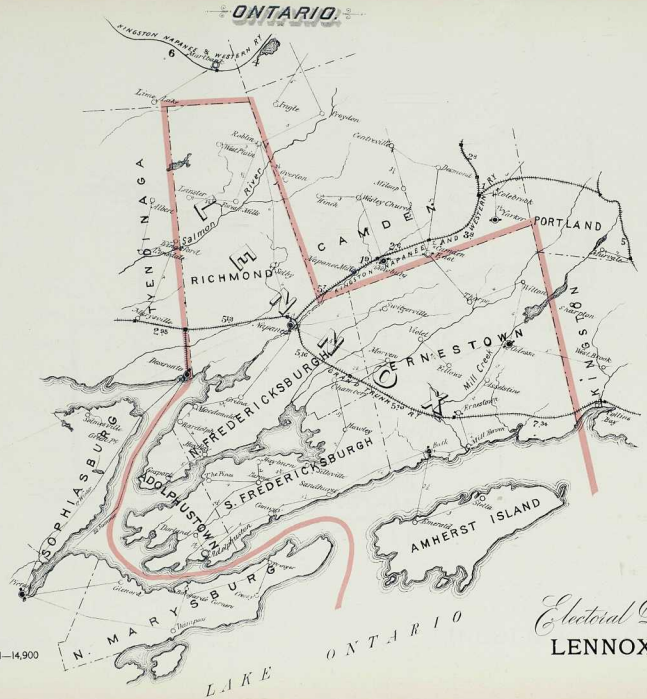

POPULATION—CENSUS OF 1891—14,900

Electoral District of

LENNOX, (ONT.)

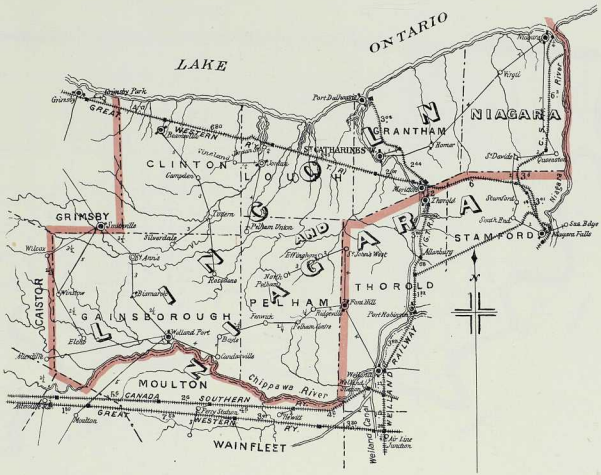

Electoral District of

LINCOLN & NIAGARA, (ONT.)

POPULATION—CENSUS OF 1891—27,043

Scale 1600 Feet to an inch.

POPULATION—CENSUS OF 1891—22,281

Electoral District of
LONDON, (CITY,) ONT.

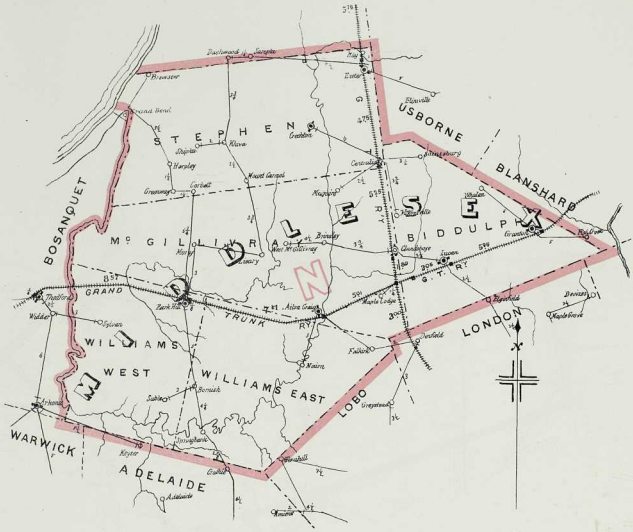

Electoral District of

MIDDLESEX NORTH, (ONT.)

POPULATION—CENSUS OF 1891—19,090

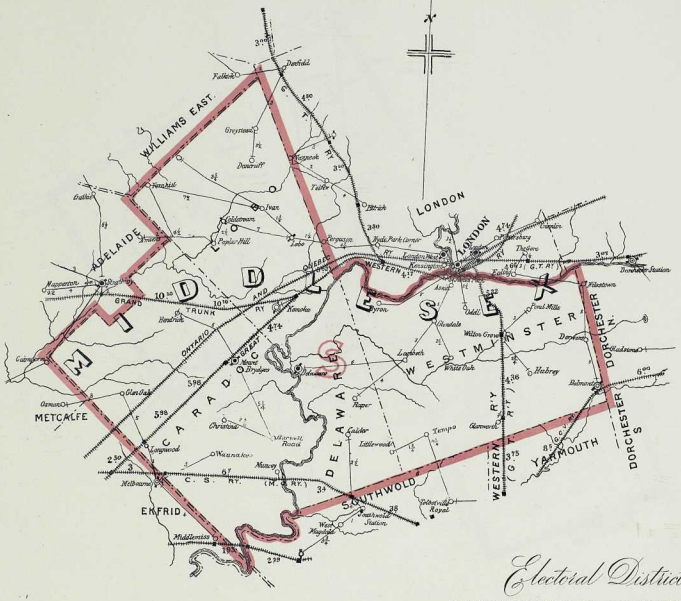

Electoral District of

MIDDLESEX SOUTH, (ONT.)

POPULATION—CENSUS OF 1891—18,806

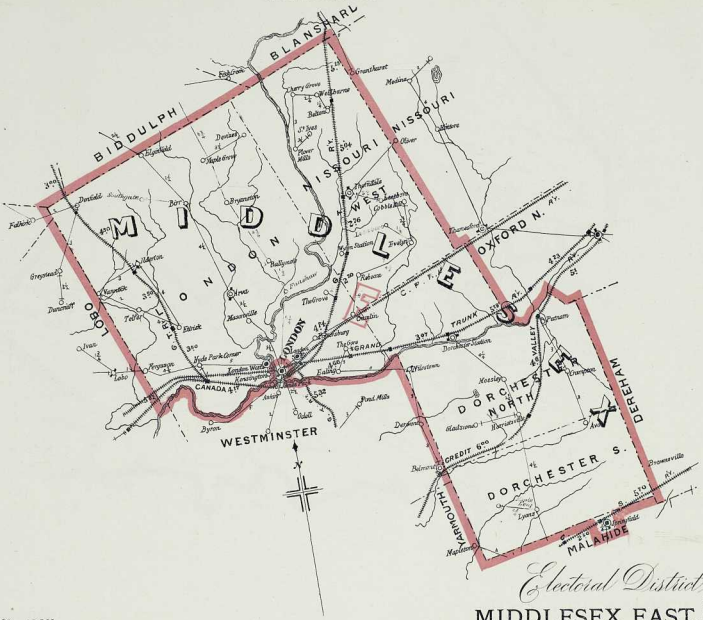
BLANSHARD
BIDDULPH
NISSOURI
NISSOURI
WEST
MIDDLESEX
MIDDLESEX
LONDON
LONDON
OXFORD N.
LOBO
DORCHESTER NORTH
DORCHESTER S.
DERHAM
WESTMINSTER
MALAHIDE
YARMOUTH
CREDIT
TRUNK
CANADA
THAMES
Ilderton
Arva
Lucan
Parkhill
Ailsa Craig
Delaware
Melbourne
Komoka
Glanworth
Belmont
Dutton
Shedden
Port Stanley
Lambeth
Wardsville
Newbury
Strathroy
Mt. Brydges
Glencoe
Alvinston
Wyoming
Forest
Thedford
Grand Bend
Ravenna
Bothwell
Wallaceburg
Dresden
Chatham
Tilbury
Blenheim
Ridgetown
Tillsonburg
Aylmer
Port Burwell
Port Dover
Port Rowan
Simcoe
Port Ryerse
Port Talbot
Port Bruce
Port Stanley
Port Glasgow
Port Franks
Port Lambton
Port Elgin
Port Stanley
Port Burwell
Port Dover
Port Rowan
Port Ryerse
Port Talbot
Port Bruce

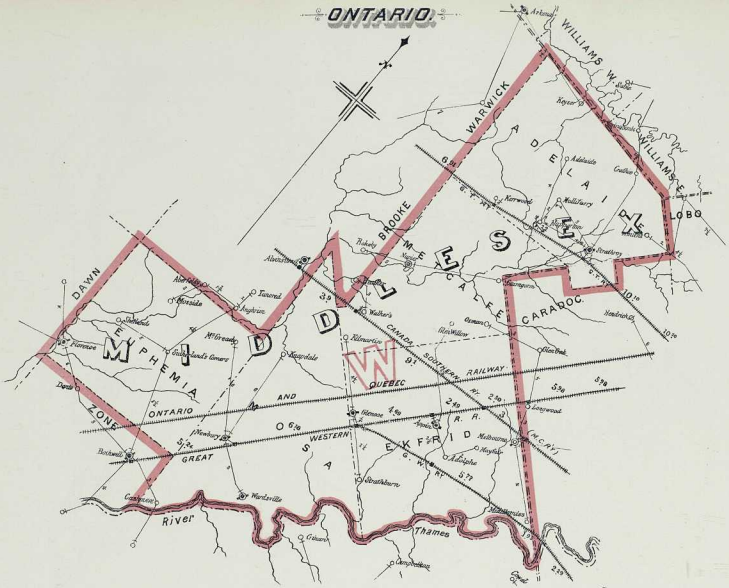
WILLIAMS W.
WILLIAMS E.
WARWICK
BROOKE
ADELAIDE
LOBO
MIDDLESEX
CARADOC
DAWN
MOSA
ZONE
ONTARIO
GREAT
WESTERN
RAILWAY
QUEBEC
SOUTHERN
CANADA
ORFORD
EXPRESS
River
Thames
Aylmer
Rodney
Wardsville
Glencoe
Strathburn
Melbourne
Newbury
Parkhill
Ilderton
Arva
Komoka
Delaware
Lambeth
Birr
Ivan
Thorndale
Mt Brydges
Dorchester
Crumlin
Tyrconnel
Hughson
Mossley
Ashton
Kilmartin
Kilworth
Ft William
Glanworth
Nilestown
Wardsville
Kerwood
Longwood
Alvinston
Wallaceburg
Chatham
Dresden
Ridgetown
Tilbury
Blenheim
Ingersoll
Norwich
Tillsonburg
Aylmer
Port Stanley
Port Burwell
Port Dover
Port Rowan
Port Ryerse
Port Maitland
Port Colborne
Port Dalhousie
Port Hope
Port Perry
Port Hope
Port Stanley
Port Burwell
Port Dover
Port Rowan
Port Ryerse
Port Maitland
Port Colborne
Port Dalhousie
Port Hope
Port Perry

Scale 12 Miles to an inch.

Electoral District of

MUSKOKA & PARRY SOUND (ONT.)

POPULATION—CENSUS OF 1891—26,515

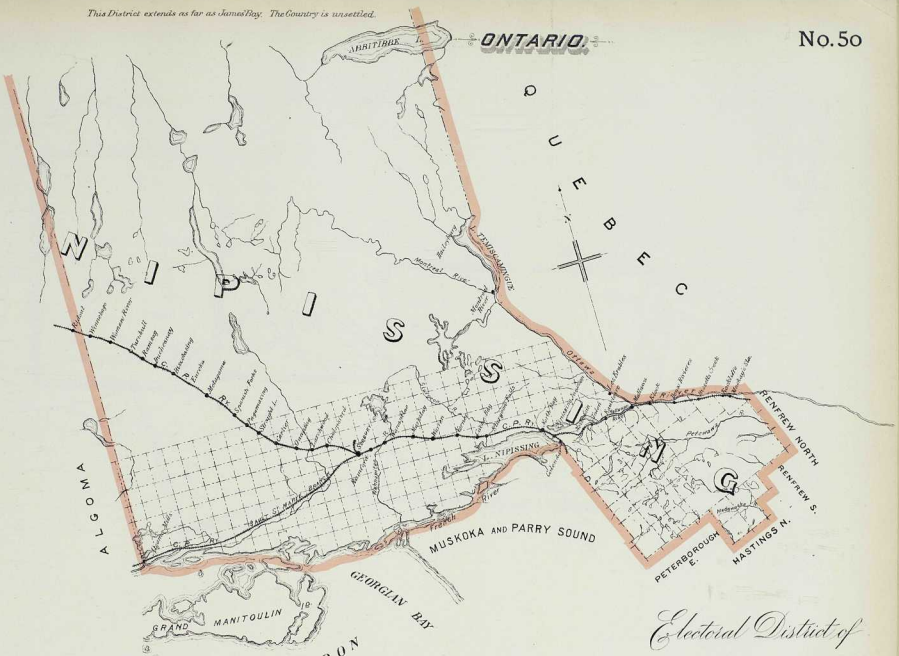
This District extends as far as James Bay. The Country is unsettled.
ONTARIO
ABBITIBBI
QUEBEC
NIPISSING
ALGOMA
TEMISKAMING
Montreal River
Ottawa River
Mattawa
Trout Lake
Lake St. Peter
Bonnechere
Petawawa
Madawaska
Muskrat
Lake Nipissing
Trench River
Sturgeon River
Mattawan
Sharbot Lake
Kaladar
Ompah
Tichborne
Gilmour
Marmora
Stirling
Frankford
Trenton
Belleville
Madoc
Tweed
Deloro
Marlbank
Napanee
Bancroft
Coe Hill
Wilberforce
Haliburton
Minden
Gelert
Kinmount
Lindsay
Fenelon Falls
Bobcaygeon
Omemee
Peterborough
Norwood
Campbellford
Brighton
Cobourg
Port Hope
Newcastle
Bowmanville
Oshawa
Whitby
Pickering
Toronto
Scarborough
Markham
Stouffville
Uxbridge
Brock
Beaverton
Thorah
Sunderland
Brechin
Lindsay
Fenelon Falls
Kirkfield
Bobcaygeon
Coboconk
Haliburton
Minden
Gelert
Kinmount
Lake Simcoe
Beaverton
Orillia
Coldwater
Midland
Penetanguishene
Barrie
Collingwood
Meaford
Thornbury
Owen Sound
Wiarton
Lion's Head
Tobermory
Cape Croker
Southampton
Port Elgin
Kincardine
Walkerton
Teeswater
Chesley
Paisley
Port Arthur
Fort William
Nipigon
Rainy River
Sault Ste. Marie
Mattawa
Sturgeon River
Trout Lake
Lake St. Peter
Bonnechere
Petawawa
Madawaska
Muskrat
Lake Nipissing
Trench River
Sharbon

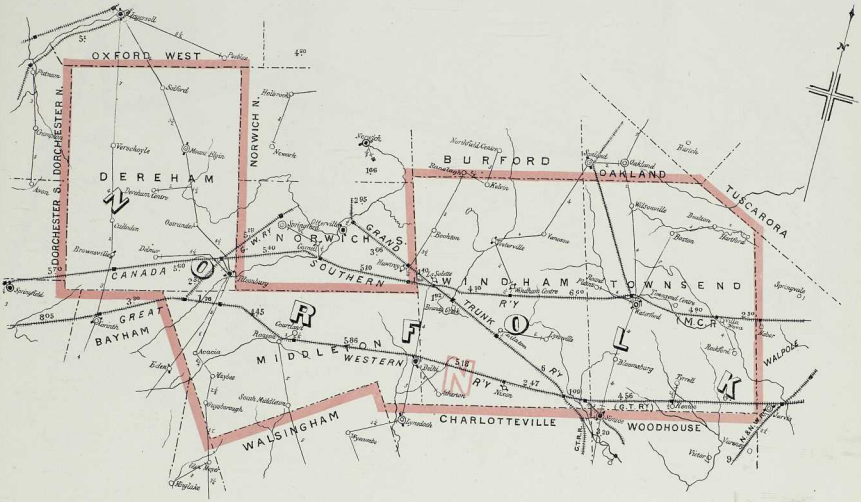

Electoral District of

NORFOLK NORTH, (ONT.)

POPULATION—CENSUS OF 1891—19,400

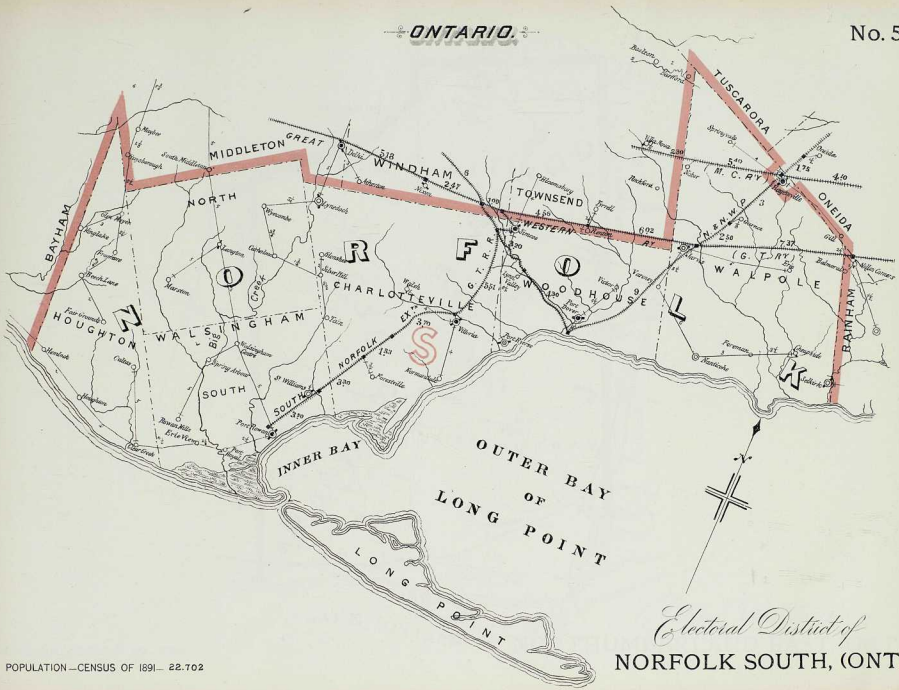

Electoral District of

NORFOLK SOUTH, (ONT.)

POPULATION—CENSUS OF 1891— 22.702

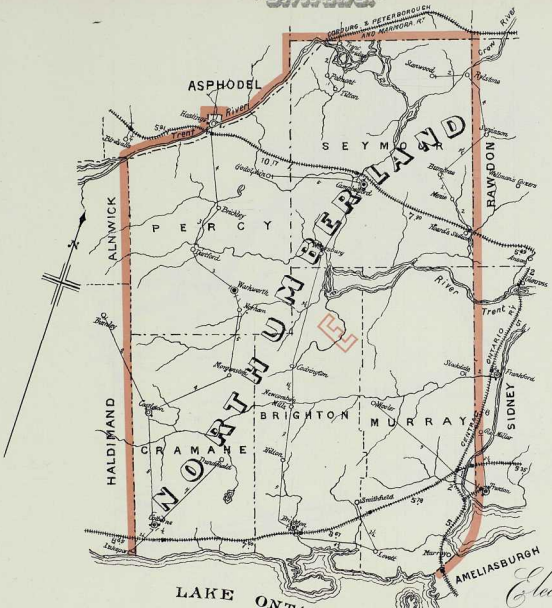
COBOURG & PETERBOROUGH AND MARMORA R.
ASPHODEL
SEYMOUR
NORTHUMBERLAND
RAWDON
ALNWICK
PERCY
HALDIMAND
CRAMAHE
BRIGHTON
MURRAY
SIDNEY
AMELIASBURGH
LAKE ONTARIO
Trent River
Crow River
Grafton
Colborne
Brighton
Trenton
Frankford
Stirling
Marmora
Campbellford
Warkworth
Hastings
Cobourg
Gravenhurst
Bancroft
Tweed
Madoc
Belleville
Deseronto
Napanee
Picton
Wellington
Colborne
Smithfield
Cobourg
Port Hope
Bowmanville
Newcastle
Kingston
Gananoque
Brockville
Prescott
Morrisburg
Cornwall
Ottawa
Pembroke
Renfrew
Arnprior
Perth
Almonte
Carleton Place
Smiths Falls
Brockville

Electoral District of

NORTHUMBERLAND WEST, (ONT.)

POPULATION—CENSUS OF 1891—14,947

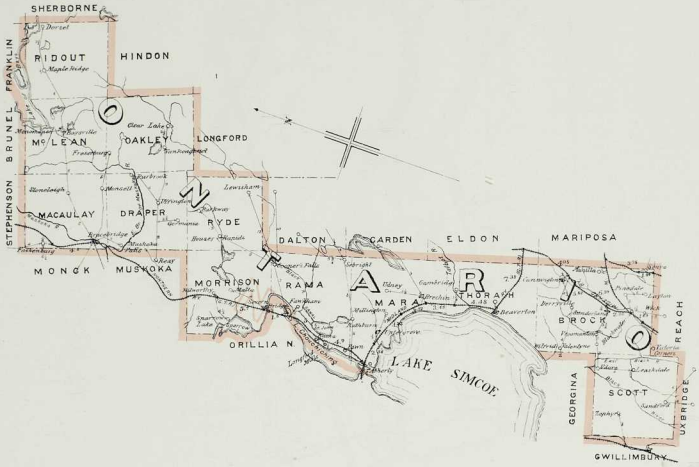

Scale 8 Miles to an inch.

POPULATION—CENSUS OF 1891—20,723.

Electoral District of

ONTARIO NORTH, (ONT.)

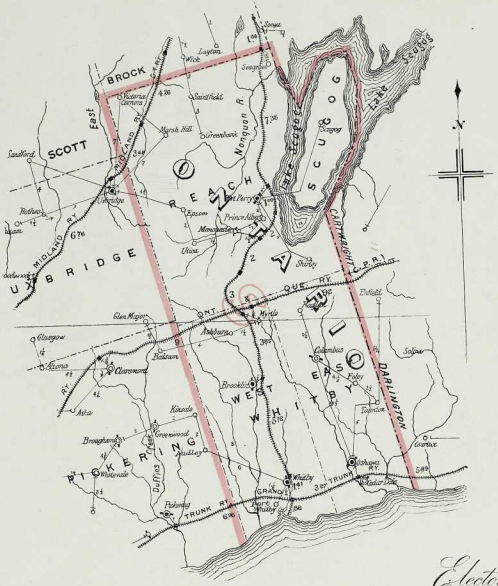

Electoral District of

ONTARIO SOUTH, (ONT.)

POPULATION—CENSUS OF 1891—19,033

Electoral District of

ONTARIO WEST, (ONT.)

POPULATION—CENSUS OF 1891—18,792

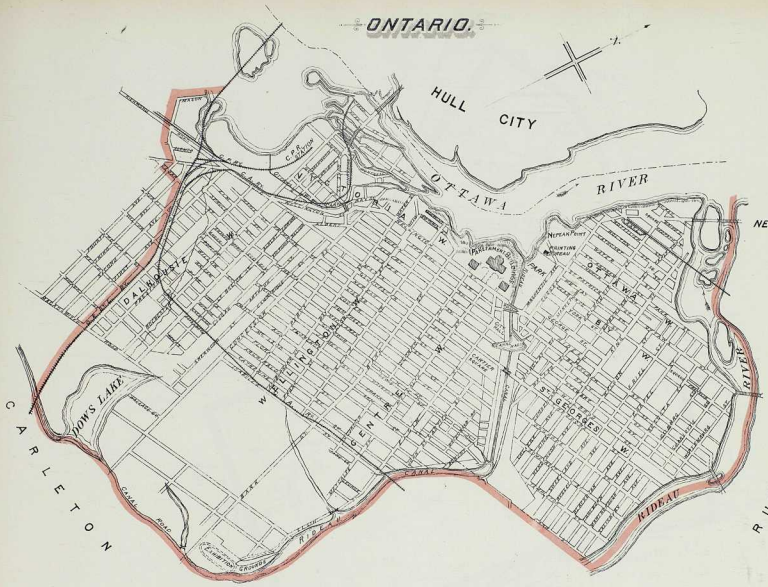

Scale 2000 Feet to an inch.

POPULATION—CENSUS OF 1891—42.481.

Electoral District of

OTTAWA. (CITY,) ONT.

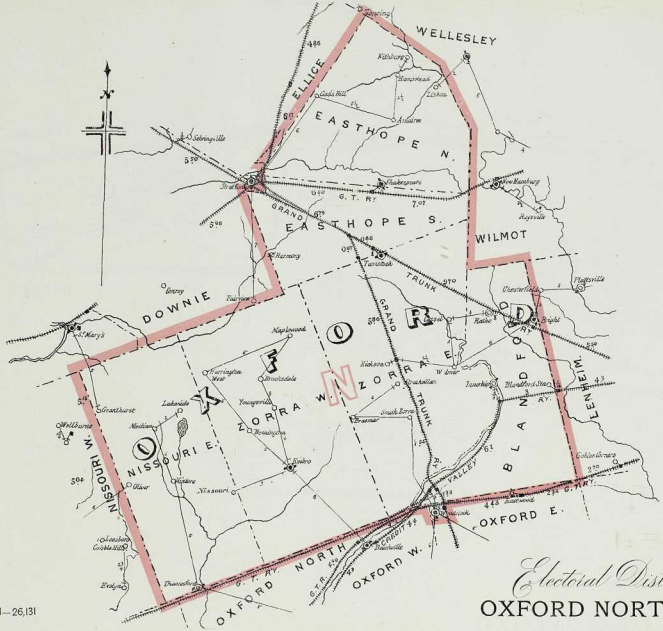

POPULATION—CENSUS OF 1891—26,131

Electoral District of

OXFORD NORTH, (ONT.)

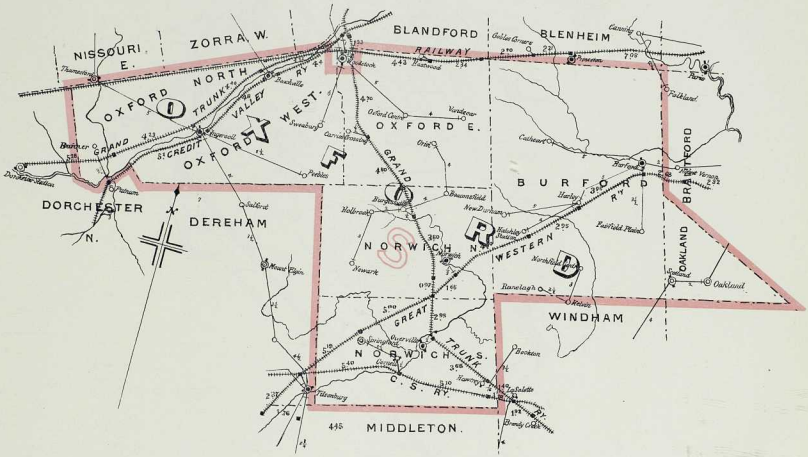

POPULATION—CENSUS OF 1891—22,421

Electoral District of

OXFORD, SOUTH, (ONT.)

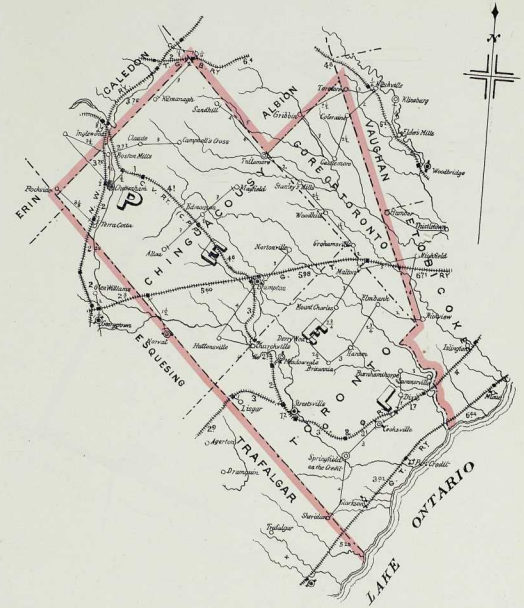

Electoral District of

PEEL, (ONT.)

POPULATION—CENSUS OF 1891—15,466

ONTARIO.

No. 62

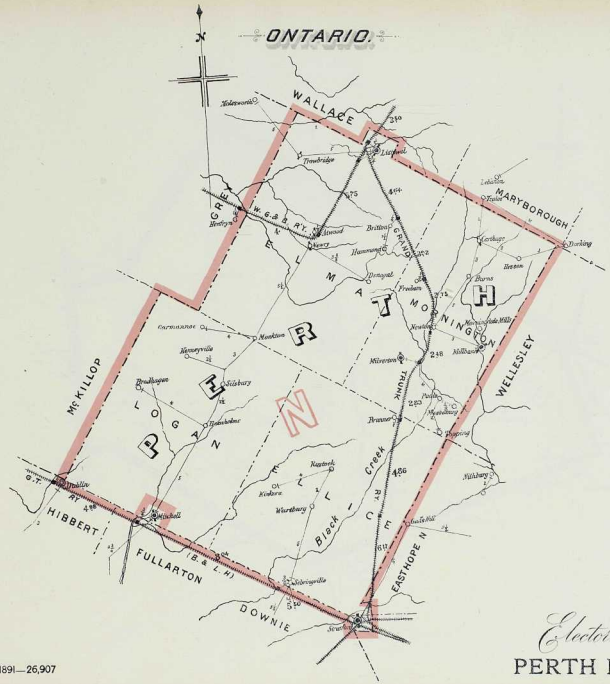
WALLACE
MARYBOROUGH
WELLESLEY
EASTHOPE N
DOWNIE
FULLARTON
HIBBERT
Mc KILLOP
LOGAN
ELLICE
MORNINGTON
Black Creek
Avonmore
Milverton
Mitchell
Stratford
Tavistock
Listowel
Atwood
Sebringville
Newry
Kinburn
Wartburg
Nantwich
Millbank
Milbury
Mornington
Wellesley
Tavistock
Tralee
Tuckersmith
Hesson
Burns
Fredericksburg
Hanover
Brittons
Trowbridge
Elmwood
Fullarton
Mitchell
Dublin
Sebringville
Sawyer
Newry
Monkton
Wanderville
Bradshaw
Sickbury
Trowbridge
Carthusian
Kinburn
Wartburg
Nantwich
Milverton
Avonmore
Millbank
Mornington
Milbury
Wellesley
Tavistock
Tralee

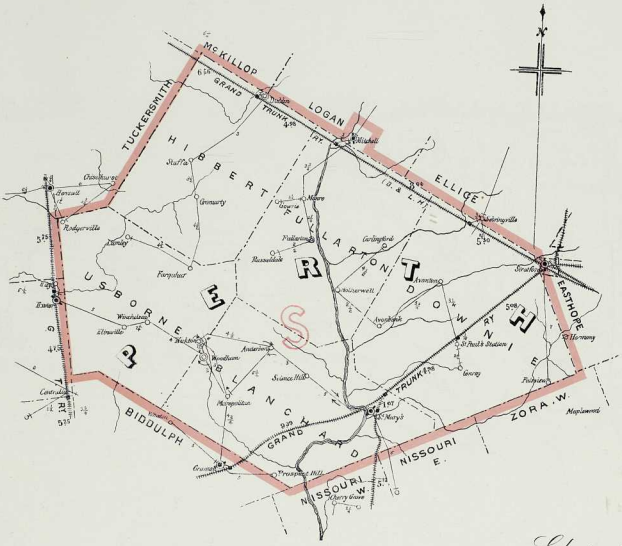
McKILLOP
GRAND TRUNK
LOGAN
ELLICE
TUCKERSMITH
HIBBERT
ELMIMA
ROBINSON
EASTHOPE
USBORNE
BLANSHARD
BIDDULPH
ZORA. W.
NISSOURI E.
NISSOURI W.
GRAND TRUNK
Mitchell
Staffa
Gowanstown
Stratford
Tavistock
Bornholm
Fairgrounds
Science Hall
Mapleton
Maplewood
Prospect Hill
Crediton
Centralia
Exeter
Elimville
Woodstock
Hesson
Rodgerville
Thorndale
Ilderton
Lambeth
Arva
Ailsa Craig
Glanworth
Komoka
Delaware
Melbourne
Newbury
Parkhill
Ravenna
Alvinston
Wallacetown
Arkona
Forest
Thedford
Grand Bend
Port Franks
Port Stanley
Port Burwell
Port Dover
Port Rowan
Port Ryerse
Port Colborne
Port Maitland
Port Dalhousie
Port Hope
Port Perry
Port Hope
Port Hope
Port Hope

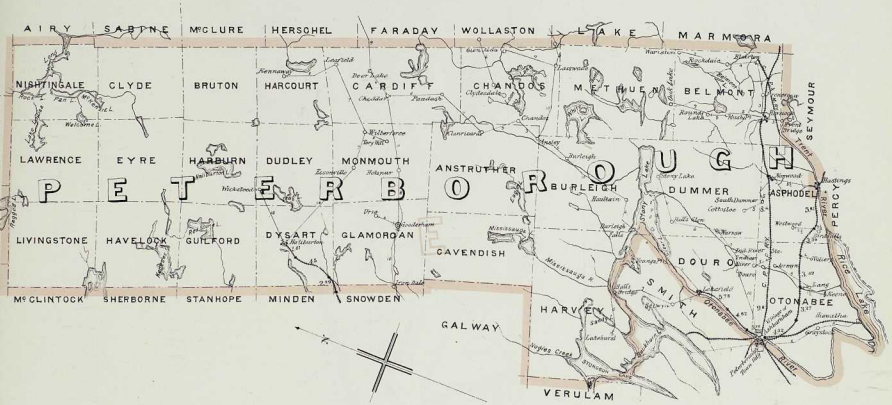

Scale 8 Miles to an inch.

POPULATION—CENSUS OF 1891—21,919

Electoral District of

PETERBOROUGH EAST, ONT.

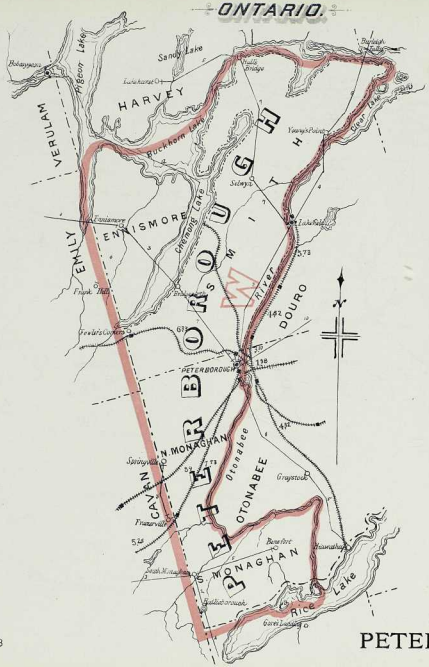
VERULAM
EMILY
HARVEY
ENNISMORE
DOUARO
PETERBOROUGH
CAVAN
MONAGHAN
OTONABEE
Otonabee
River
Rice
Lake
Sandy Lake
Buckhorn Lake
Chemong Lake
Stony Lake
Pigeon Lake
Young's Point
Lakefield
Peterborough
Fowler's Corners
Frankford
Grafton
Bewdley
Gore Landing
Cavan
Millbrook
Bridgenorth
Lindsay
Omemee
Bobcaygeon
Fenelon Falls
Coboconk
Kinmount
Haliburton
Minden
Gelert
Burleigh Falls
Young's Point
Lakefield
Peterborough

ONTARIO.
No. 66,
CANADIAN PACIFIC RY
OTTAWA RIVER
MONTREAL AND OTTAWA RAILWAY
CHATHAM
LONGUEUIL
ALFRED
PLANTAGENET NORTH
PLANTAGENET SOUTH
CALEDONIA
HAWKESBURY WEST
HAWKESBURY EAST
LOCHIEL
KENYON
CLARENCE
CAMBRIDGE
GORE OF LOCHABER
Petite Nation River
R. Kinnegie
R. Calumet
Nation River
Clarence Creek
Rideau Canal
Canada Atlantic Ry
Ottawa
Hawkesbury
Vankleek Hill
Alfred
Plantagenet
Casselman
Embrun
Russell
Metcalfe
Vernon
Lancaster
Alexandria
Maxville
Glengarry
Cornwall
Moose Creek
Sandringham
Tayvalle
Mayerville
Bonfield
Rockland
Clarence Creek
Bourget
Rockland
Hawkesbury
Grenville
Chatham
Pembroke
Pembroke
Mattawa
Deux Rivières
Cobalt
Haileybury
Cobalt
Temiskaming
Cobalt
Ville Marie
Kipawa
Lake Temiskaming
Mattawa
Deux Rivières
Pembroke
Chatham
Grenville

Electoral District of

PRINCE EDWARD, (ONT.)

POPULATION—CENSUS OF 1891—18,889

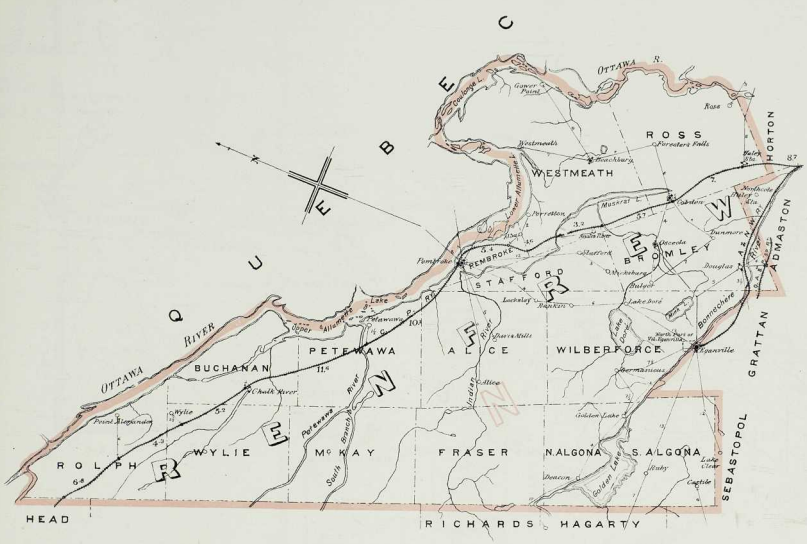

Scale 6 Miles to an inch.

POPULATION—CENSUS OF 1891—22,484.

Electoral District of

RENFREW NORTH, (ONT.)

ONTARIO
No.69
ROBINSON
BURNS
RICHARDS
FRASER
Bonnechere
Round L.
Trafalgar
LYELL
JONES
SHERWOOD
HAGARTY
N.
Bay
Hope
Ballaghan
ALGONA
Ruby
Emmett
Rockfield
WILBERFORCE
S.
Cathie
Eganville
BANGOR
RADCLIFFE
Rockingham
Cumberland
BRUDENELL
Raymond
Clear L.
BROMLEY
ROSS
Snake
Bonnechere
Hendford
Pembroke
Silver Star
Bloomfield
Palmer Rapids
Lake Kenny
Pembroke
SEBASTOPOL
Cobden
GRATTAN
Pierson
Grattan
Eganville
Dunlop
Bulgarry Hill
Wheelan
Rangelli
HORTON
CARLOW
RAGLAN
Wingle
LYNDOCH
Esmond
Dacre
ADMASTON
Pembroke
Forquhart
Castleford
Castleford Mc
Shamrock
Wanock
Sand Point
Quality
Ashdod
Carswell
GRIFFITH
Sinclair
Mt. St. Patrick
Burnstown
Barrett
Stewartville
Bryson
Bryeside
ASHBY
DENIGH
Griffith
MATAWATCHAN
BROUGHAM
Pembroke
Cobden
River
Mc NAB
Cliff Bank
Renfrew
Cobden
BAGOT
White Lake
Madawaska
Hebrewell
Matawatchan
BLIGHTFIELD
PACKENHAM
BARLING
MILLER
CANONTON
LAVANT
Scale 6 Miles to an inch.
POPULATION—CENSUS OF 1891—23.972
Electoral District of
RENFREW SOUTH, (ONT.)

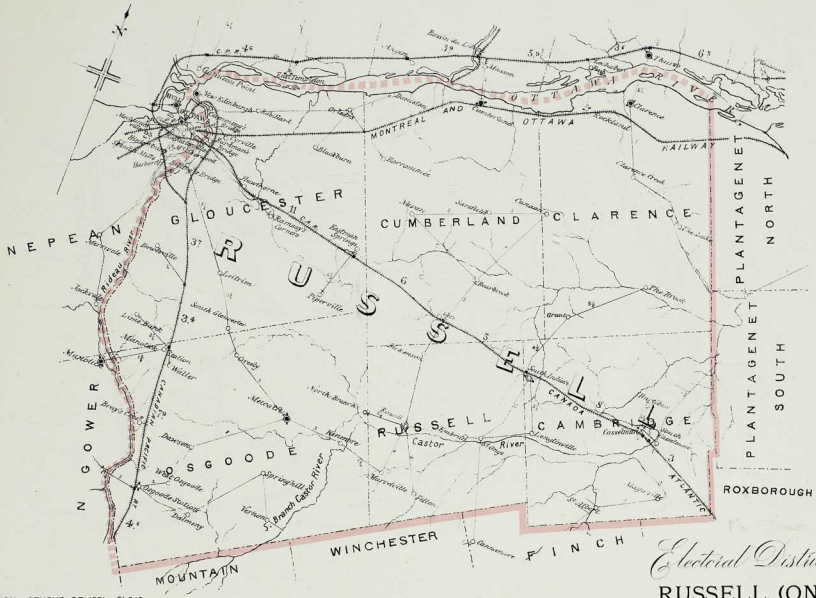

Electoral District of
RUSSELL, (ONT.)

POPULATION—CENSUS OF 1891—31,643

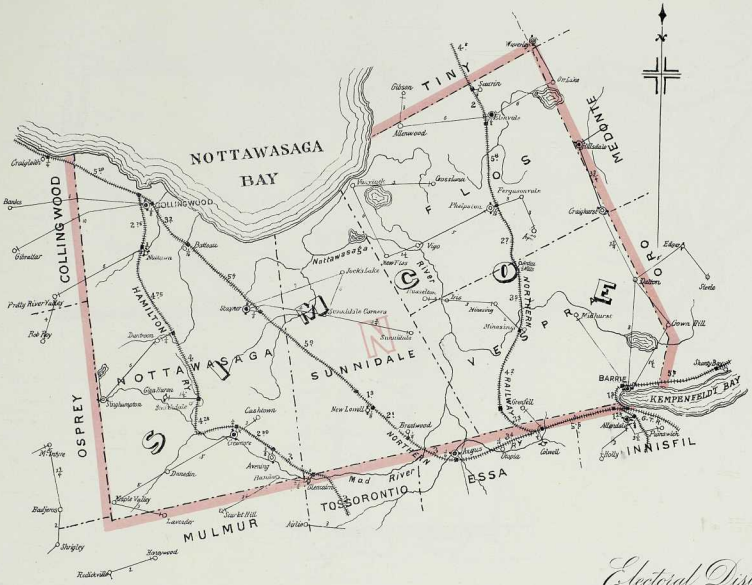

POPULATION—CENSUS OF 1891—28,203

Electoral District of

SIMCOE NORTH, (ONT.)

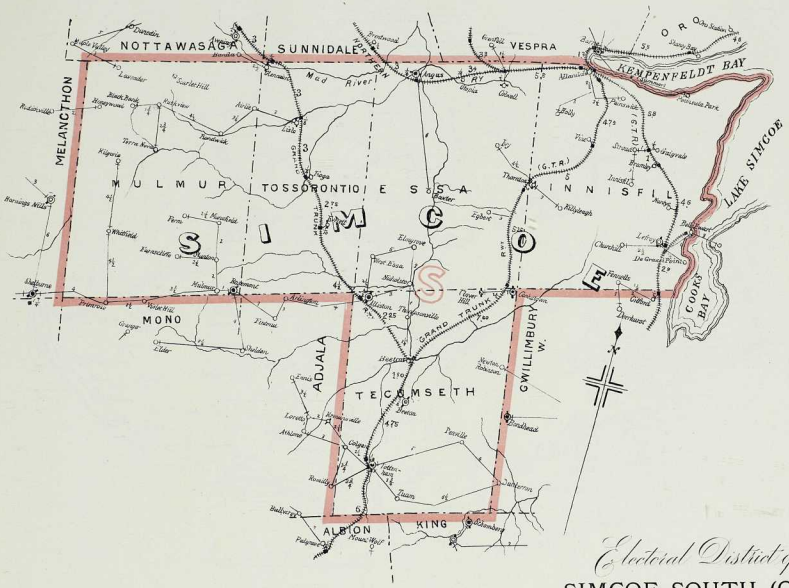
NOTTAWASAGA
SUNNIDALE
VESPRA
MELANCTHON
MULMUR
TOSSORONTIO
ESSA
INNISFIL
SIMCOE
MONO
ADJALA
TECUMSETH
GWILLIMBURY W.
ALBION
KING
KEMPENFELDT BAY
LAKE SIMCOE
COOKS BAY
Mad River
GRAND TRUNK
G.T.R.
Barrie
Stayner
Creemore
Alliston
Beeton
Tottenham
Newmarket
Bradford
Lefroy
Cookstown
Thornton
Collingwood
Stroud
Shanty Bay
Bond Head
Schomberg
Nobleton
Mono Mills
Orangeville
Shelburne
Mansfield
Tullamore
Alton
Caledon
Bolton
Kleinburg
Pefferlaw
Sutton West
Jackson's Point
Lefroy
Churchill
Belle Ewart
Innisfil
Stroud
Thornton
Tottenham
Beeton
Tullamore
Alliston
Bradford
Newmarket
Aurora
Stouffville
Uxbridge
Sunnyside Park
Kempenfeldt Bay
Lake Simcoe
Cooks Bay
Barrie
Stayner
Creemore
Collingwood
Thornbury
Meaford
Owen Sound
Wiarton
Lindsay
Port Perry
Beaverton
Brechin
Sutton West
Jackson's Point
Pefferlaw

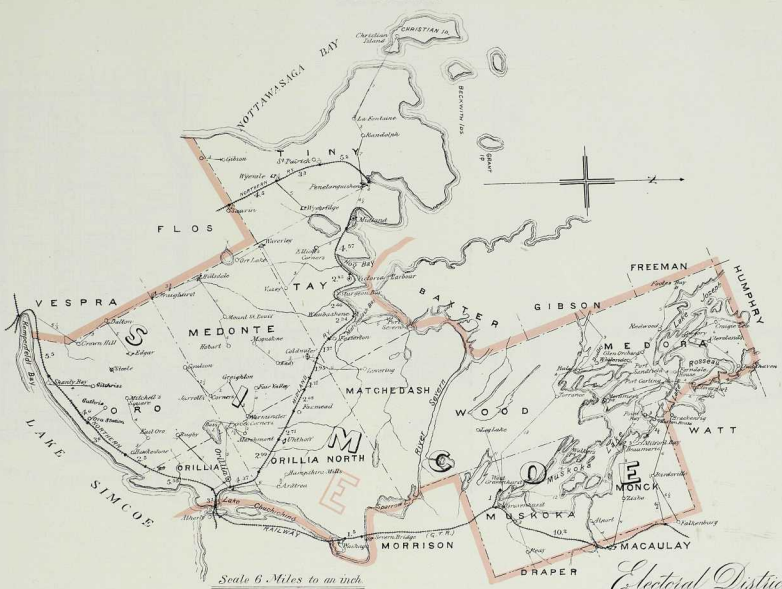

Electoral District of

SIMCOE EAST, (ONT.)

POPULATION—CENSUS OF 1891—35,801

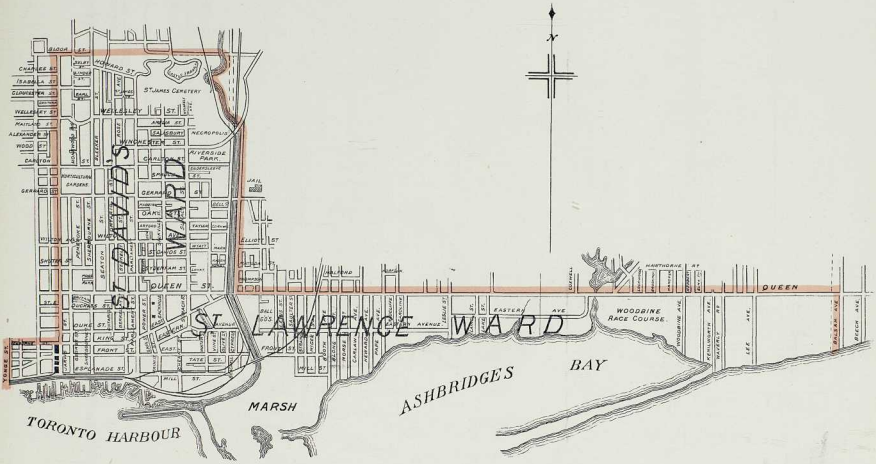

Electoral District of

EAST TORONTO, (ONT.)

POPULATION—CENSUS OF 1891—43.564.

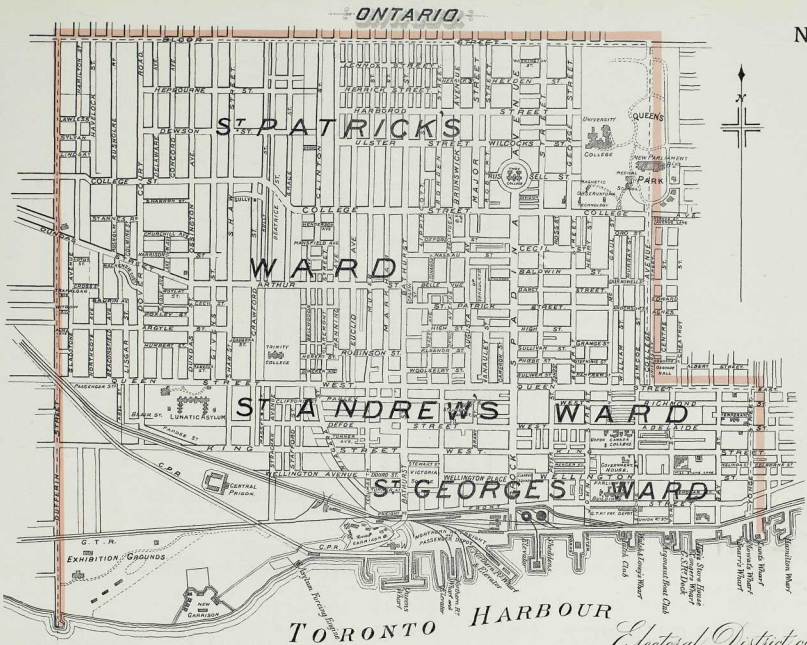

POPULATION—CENSUS OF 1891—73.827.

N.B.—St. George's Ward also includes Toronto Island.

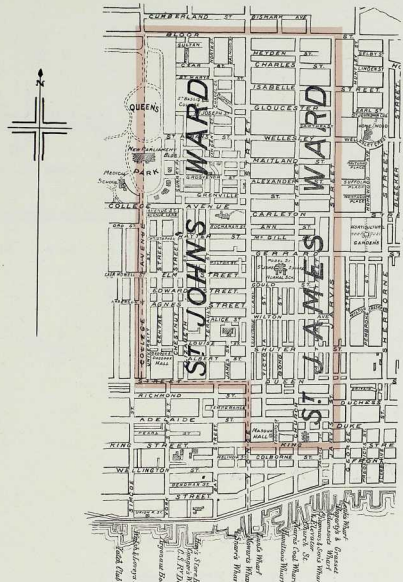

POPULATION—CENSUS OF 1891—26,632.

Electoral District of

TORONTO CENTRE, ONT.

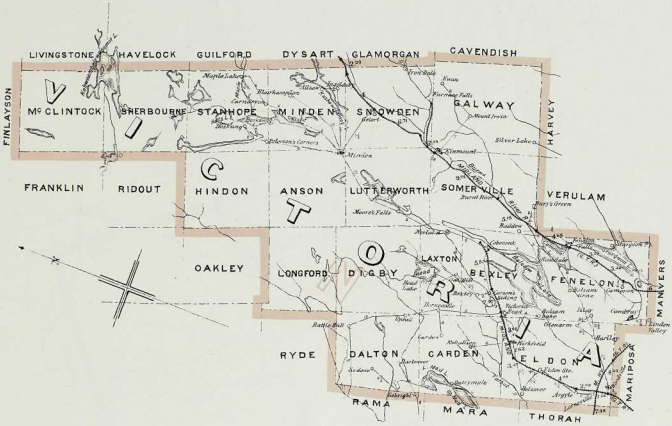

Scale 8 Miles to an inch.

POPULATION—CENSUS OF 1891—16,849

Electoral District of
VICTORIA NORTH, ONT.

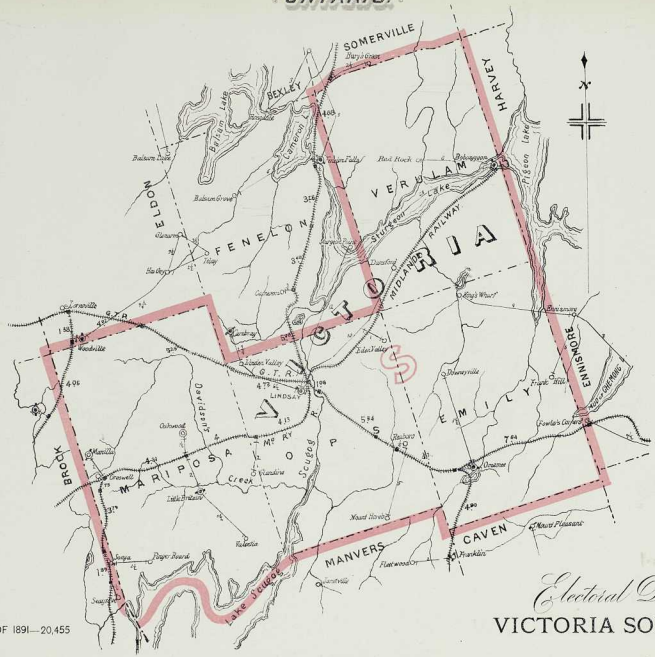
SOMERVILLE
BEXLEY
HARVEY
ELDON
FENELON
VERULAM
VICTORIA
MARIPOSA
OPS
EMILY
NINISTIGUE
BROCK
MANVERS
CAVEN
Lake Scugog
Scugog River
Pigeon Lake
Balsam Lake
Cameron Lake
Sturgeon Lake
Pleasant Point
Bobcaygeon
Fenelon Falls
Lindsay
Omemee
Janetville
Port Perry
Oakwood
Manilla
Reaboro
Uxbridge
Sunderland
Valentia
Beaverton
Woodville
Kinmount
Coboconk
Norwood
Bethany
Franklin
Flatwood Cr.
Mount Pleasant
Fowler's Corners
Sebastopol
Mud Creek
Little Britain
Port Hope
Cobourg
Grafton
Colborne
Brighton
Trenton
Frankford
Marmora
Madoc
Belleville
Stirling
Campbellford
Hastings
Peterborough
Lakefield
Bridgenorth
Ennismore
Omemee
Emily Tp.
Victoria Tp.
Mariposa Tp.
Ops Tp.
Eldon Tp.
Fenelon Tp.
Verulam Tp.
Bexley Tp.
Harvey Tp.
Somerville Tp.
Brock Tp.
Manvers Tp.
Caven Tp.
Ennistigue Tp.
Midland Railway
Grand Trunk Railway
Scugog River
Lake Scugog
Mud Creek
Little Britain Creek
Port Perry Creek

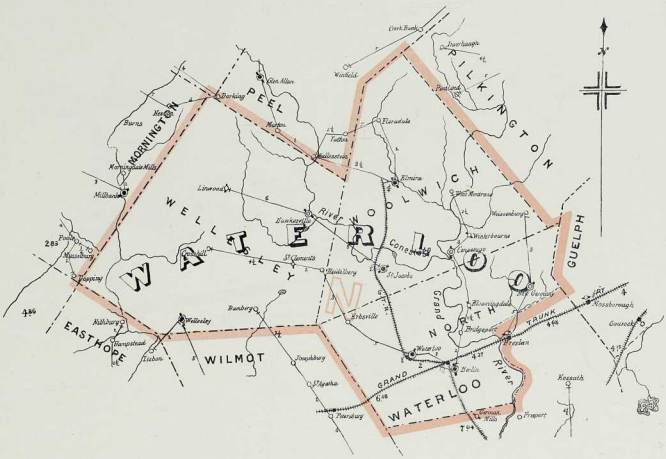
PEEL
MORNINGTON
WELLESLEY
WILMOT
EASTHOPE
WALTER
NORTH
WATERLOO
WOOLWICH
WELLINGTON
GUELPH
GRAND
River
Conestogo
River
TRUNK
Berlin
Waterloo
Preston
Hespeler
Galt
Elmira
Breslau
Kossuth
Fergus
Elora
Drayton
Moorefield
Ayr
Princeton
Norwichville
Tavistock
Plattsville
Wellesley
Hawkesville
Baden
Bamberg
Mannheim
Heidelberg
St Clements
St Jacobs
Linwood
Zurich
Bornholm
Wingham
Mildmay
Teeswater
Chesley
Paisley
Port Elgin
Walkerton
Kincardine
Tiverton
Formosa
Mitchell
Milverton
Stratford
Shakespeare
Tuckersmith
Hibbert
Fullarton
Blanshard
Downie
Perth
Nissouri
Dorchester
Thorndale
Lucan
Ilderton
Delaware
Westminster
Nissouri
Caledonia
Cayuga
Dunnville
Port Maitland
Port Rowan
Port Dover
Simcoe
Waterford
Brantford
Burford
Burtch
Burtch
Burtch

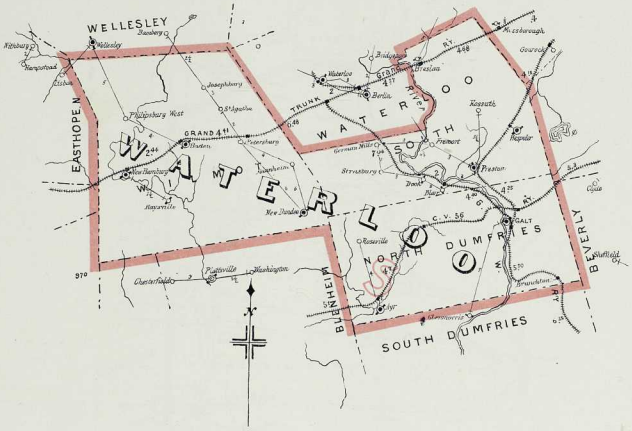
WELLESLEY
Wellesley
Hawksburg
Kitchener
Hampstead
Elmira
Philippsburg West
St. Agatha
GRAND
Waterloo
Petersburg
New Hamburg
Baden
Roseville
New Dundee
Chesterfield
Puttinville
Washington
EASTHOPE N.
TRUNK
WATERLOO
SOUTH
Bridgeport
Waterloo
Kitchener
Berlin
Breslau
Germania Mills
Strasburg
Fremont
Kossuth
Hespeler
Preston
Blair
Galt
C. V. 56
NORTH DUMFRIES
Roseville
Ayr
Brantford
Brantford Cy.
Paris
Brookston
SOUTH DUMFRIES
BURFORD
BRANT
Nassagaweya
Guelph
Acton
Milton
Hamilton
Stoney Creek
Burlington
Oakville
Port Credit
Streetsville
Meadowvale
Erindale
Cooksville
Dundas
Ancaster
Mount Hope
Stuffield Cy.
Cale
Ontario
Lake
Niagara
Grimsby
Beamsville
Jordan
Vineland
Smithville
Fenwick
Thorold
Merritton
St. Catharines
Port Dalhousie
Port Colborne
Welland
Port Robinson
Fonthill
Pelham
Ridgeville
Binbrook
Stoney Creek
Hamilton

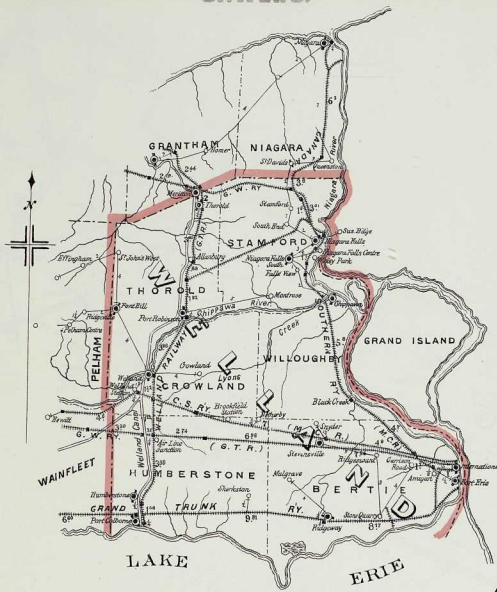

POPULATION—CENSUS OF 1891—25,132

Electoral District of

WELLAND, (ONT.)

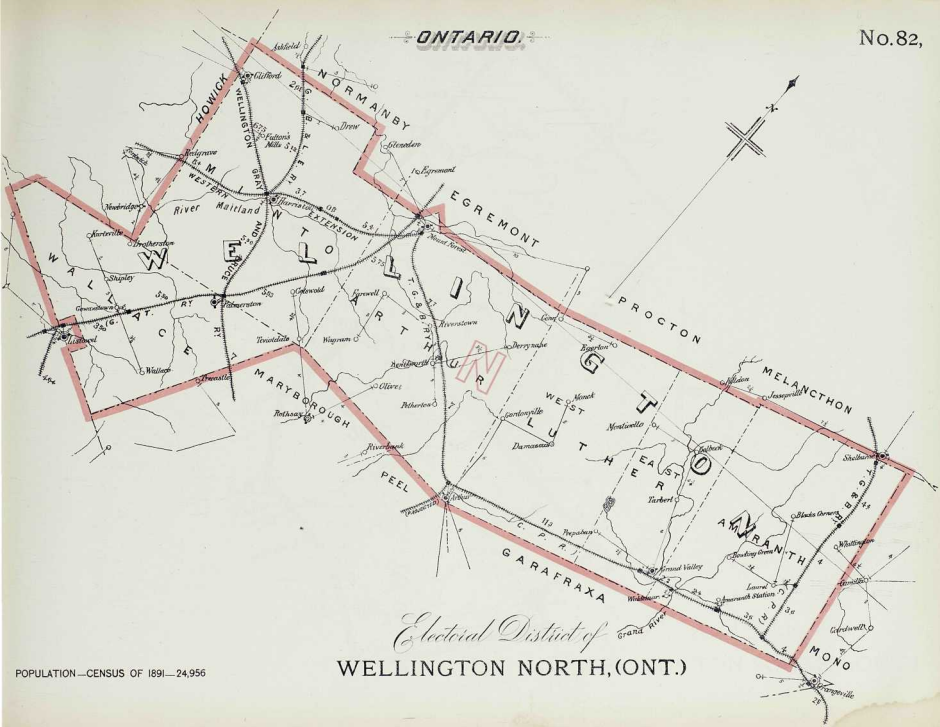

Electoral District of

WELLINGTON NORTH, (ONT.)

POPULATION—CENSUS OF 1891—24,956

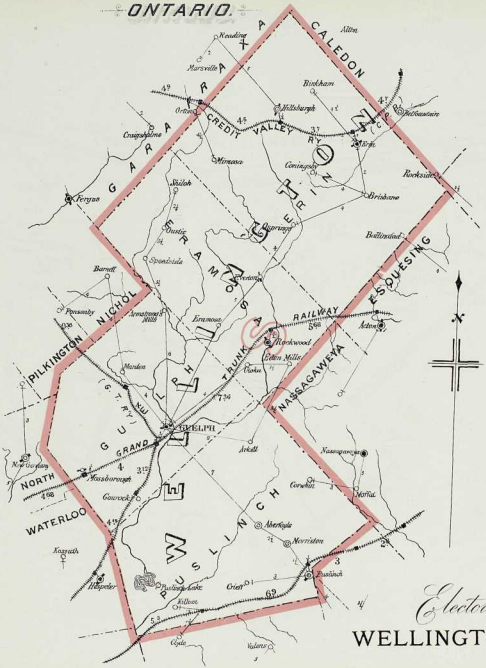
GARAFRAXA
CALEDON
CREDIT VALLEY RAILWAY
Reading
Alton
Marsville
Orton
Belfountain
Craigieburn
Mimosa
Coningsby
Rockwood
Terryon
Brisbane
Ballinafad
Burnett
Pomonby
Erin
Hillsburgh
Acton
Hornby
Milton
Meadowvale
Streetsville
Erindale
Brampton
Malton
Cheltenham
Norval
Georgetown
Stouffville
Aurora
Newmarket
Mount Albert
Sutton West
Jackson's Hill
Pickering
Claremont
Whitby
Oshawa
Port Perry
Port Hope
Cobourg
Brighton
Trenton
Belleville
Napanee
Kingston
Gananoque
Brockville
Prescott
Ottawa
Perth
Smiths Falls
Carleton Place
Almonte
Arnprior
Renfrew
Pembroke
Deseronto
Tweed
Madoc
Marmora
Stirling
Campbellford
Frankford
Trenton
Belleville
Picton
Wellington
Bloomfield
Consecon
Ameliasburgh
Milford
Cressy
Colborne
Grafton
Brighton
Cobourg
Port Hope
Bowmanville
Newcastle
Orono
Port Perry
Uxbridge
Stouffville
Markham
Richmond Hill
Thornhill
Vaughan
Woodbridge
Maple
Kleinburg
Bolton
Caledon East
Alton
Erin
Hillsburgh
Orton
Belfountain
Brampton
Streetsville
Meadowvale
Malton
Cheltenham
Norval
Georgetown
Stouffville
Aurora
Newmarket
Mount Albert
Sutton West
Jackson's Hill
Pickering
Claremont
Whitby
Oshawa
Port Perry
Port Hope
Cobourg
Brighton

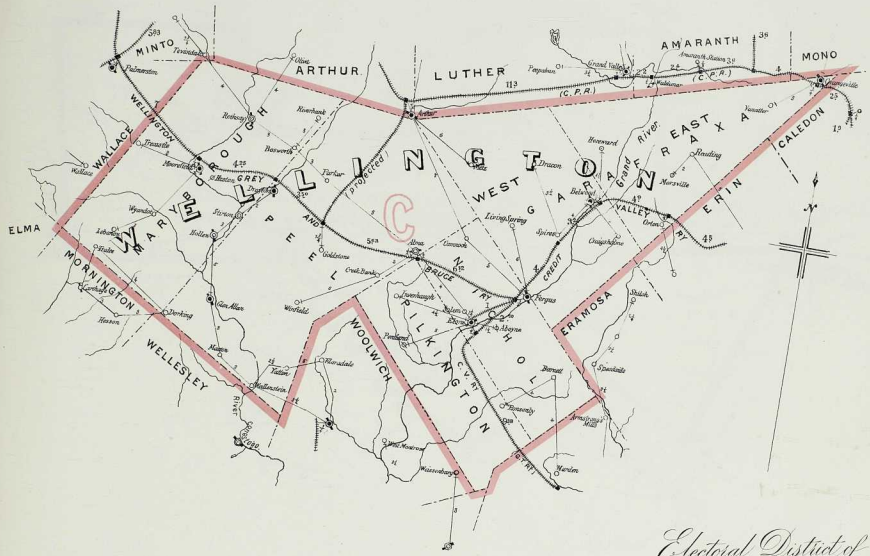
MINTO
ARTHUR
LUTHER
AMARANTH
MONO
WELLINGTON
WALLACE
SOUTH
GREY
WEST
EAST
CALEDON
ELMA
MORNINGTON
WELLESLEY
WOOLWICH
PEEL
BRUCE
WELLINGTON
GUELPH
HALTON
ERAMOSA
ERIN
(G.P.R.)
(C.P.R.)
Grand River
Credit
Elora
Fergus
Guelph
Acton
Milton
Georgetown
Alma
Harriston
Palmerston
Mount Forest
Arthur
Drayton
Moorefield
Aberfoyle
Hespeler
Galt
Preston
Paisley Block
Wyoming
Sarnia
Stratford
Listowel
Wingham
Kincardine
Walkerton
Teeswater
Chesley
Owen Sound
Meaford
Thornbury
Collingwood
Stayner
Creemore
Alliston
Beeton
Tottenham
Bradford
Newmarket
Aurora
Markham
Stouffville
Uxbridge
Brampton
Orangeville
Shelburne
Dundalk
Markdale
Hanover
Walkerton
Port Elgin
Southampton
Saugeen
Port Perry
Whitby
Oshawa
Toronto
Hamilton
Dundas
Ancaster
Brantford
Paris
Simcoe
Port Dover
Port Rowan
Delhi
Tillsonburg
Ingersoll
Woodstock
Norwich
Otterville
Port Burwell
Port Stanley
St. Thomas
Aylmer
Tilbury
Chatham
Wallaceburg
Blenheim
Ridgetown
Dresden
Wheatley
Leamington
Essex
Amherstburg
Windsor
Sandwich
Belle River
Kingsville
Ridgeway
Fort Erie
Port Colborne
Welland
Niagara
St. Catharines
Thorold
Merritton
Port Dalhousie
Grimsby
Beamsville
Jordan
Vineland
Smithville
Port Maitland
Port Dover
Port Rowan
Port Burwell
Port Stanley
Port Perry
Port Elgin
Port Colborne
Port Dalhousie
Port Maitland

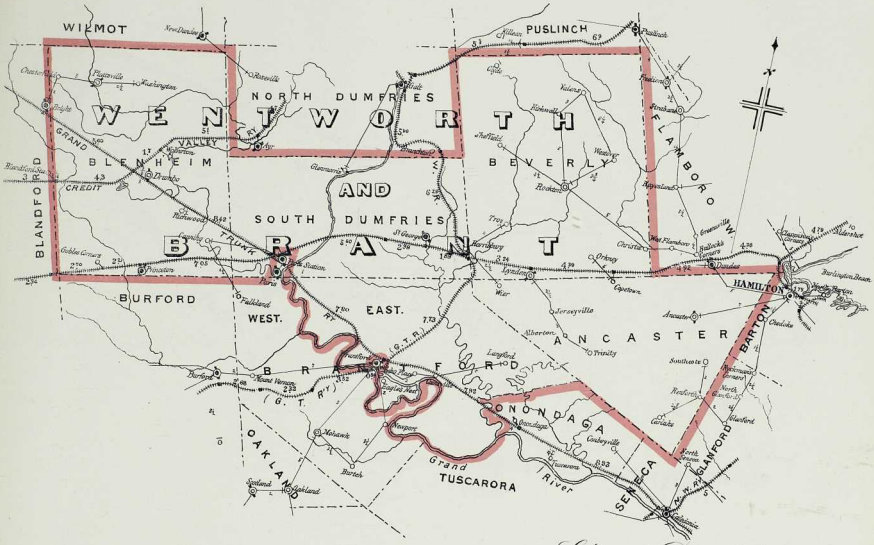

Electoral District of

WENTWORTH NORTH & BRANT, (ONT.)

POPULATION—CENSUS OF 1891—21,629

Electoral District of

WENTWORTH SOUTH, (ONT.)

POPULATION—CENSUS OF 1891—26,725.

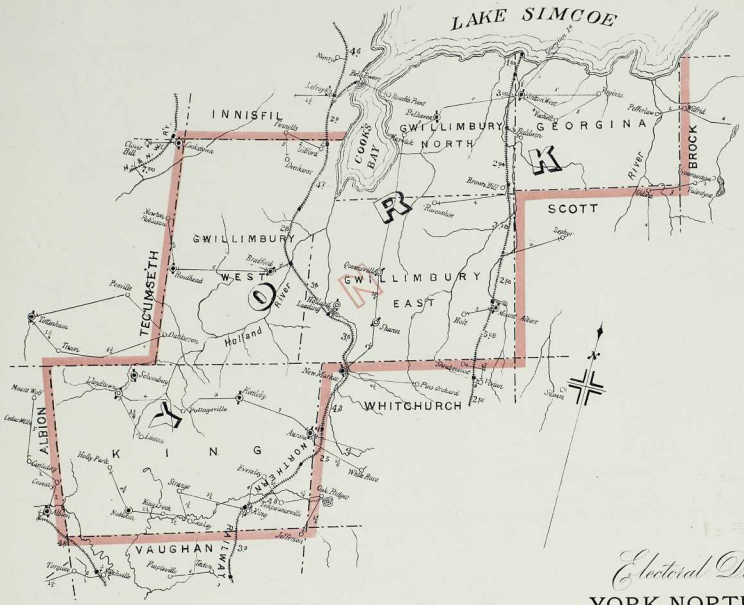

Electoral District of

YORK NORTH, (ONT.)

POPULATION—CENSUS OF 1891—20,284

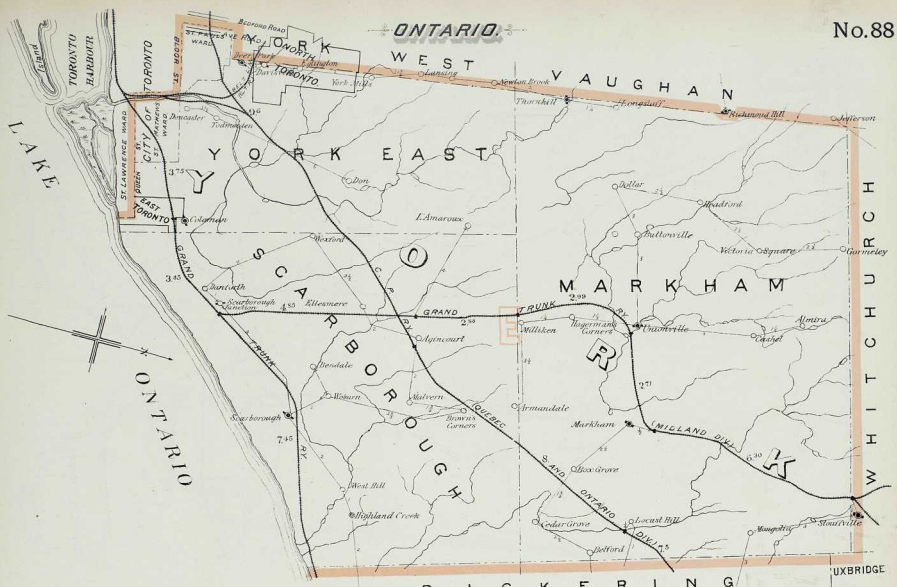

Electoral District of

YORK EAST, (ONT.)

POPULATION—CENSUS OF 1891—35,148

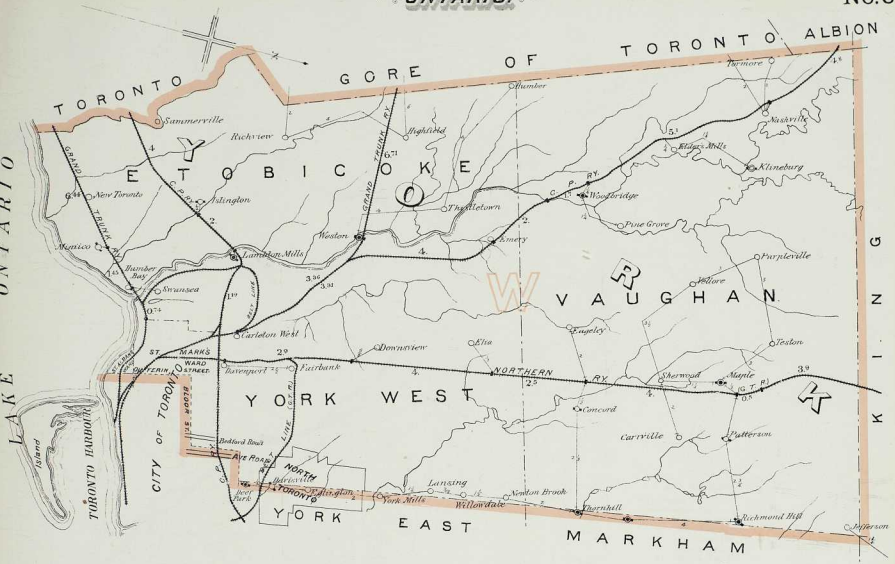

Scale 150 Chains to an Inch.

POPULATION—CENSUS OF 1891—41,857

Electoral District of

YORK WEST, (ONT.)

NORTH
TORONTO

INDEX MAP QUEBEC

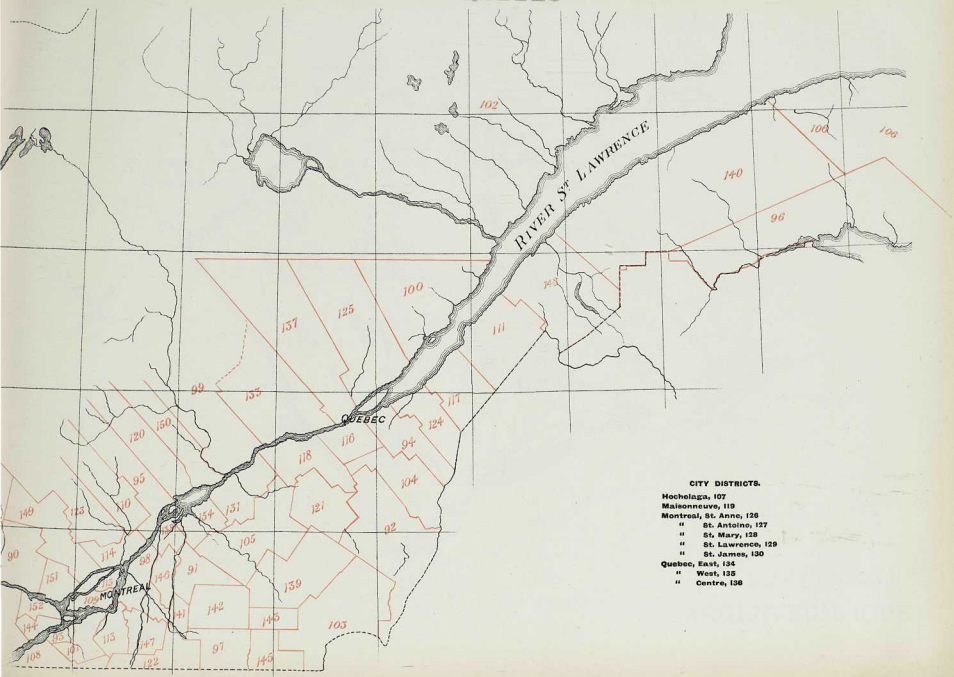

CITY DISTRICTS.

Hochelaga, 107
Maisonneuve, 119
Montreal, St. Anne, 126
" St. Antoine, 127
" St. Mary, 128
" St. Lawrence, 129
" St. James, 130
Quebec, East, 134
" West, 135
" Centre, 136

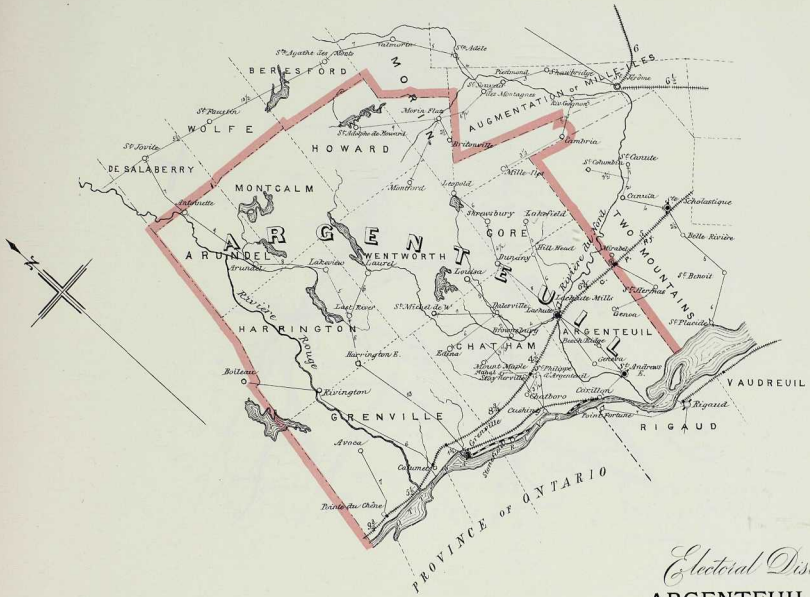

Electoral District of

ARGENTEUIL, (QUE.)

POPULATION—CENSUS OF 1891—15,158

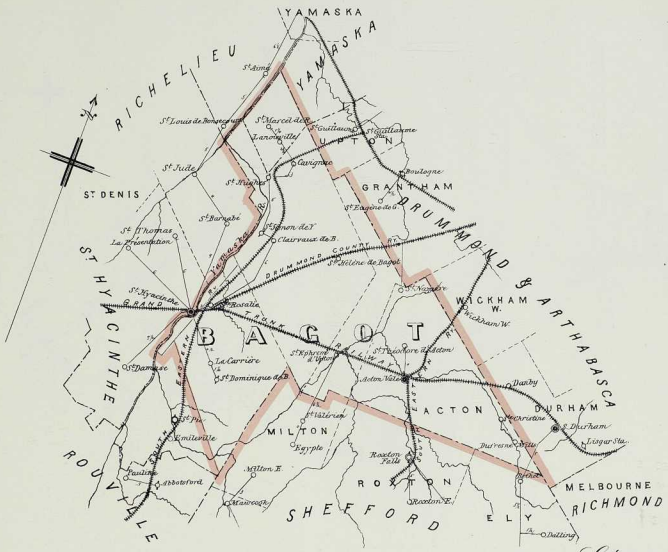

Electoral District of

BAGOT, QUE.

POPULATION—CENSUS OF 1891—19.522.

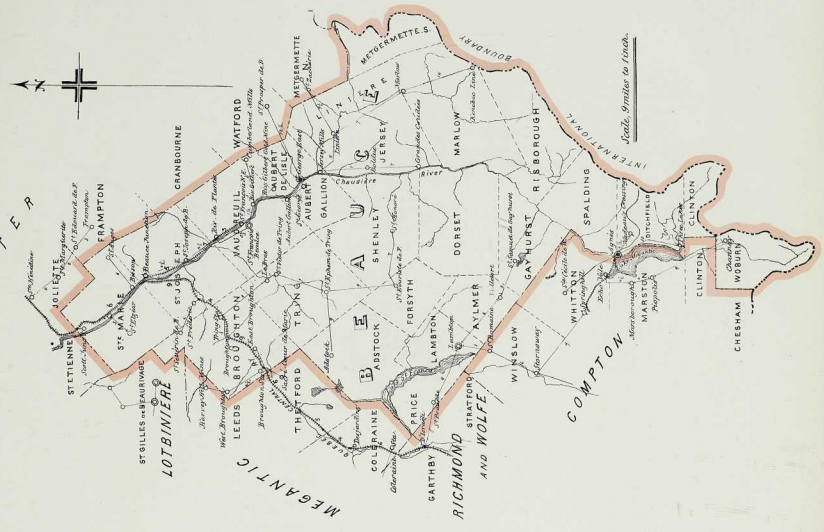

Electoral District of

BEAUCE, (QUE.)

POPULATION—CENSUS OF 1891—37,222

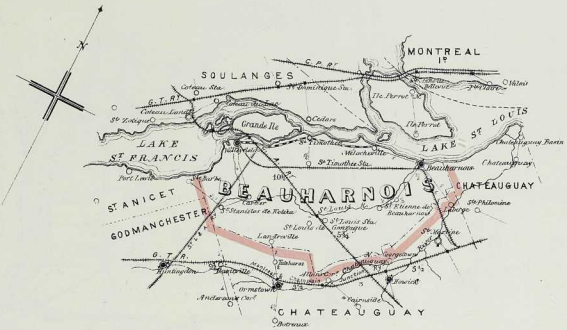

Electoral District of

BEAUHARNOIS, (QUE.)

POPULATION—CENSUS OF 1891—16,662

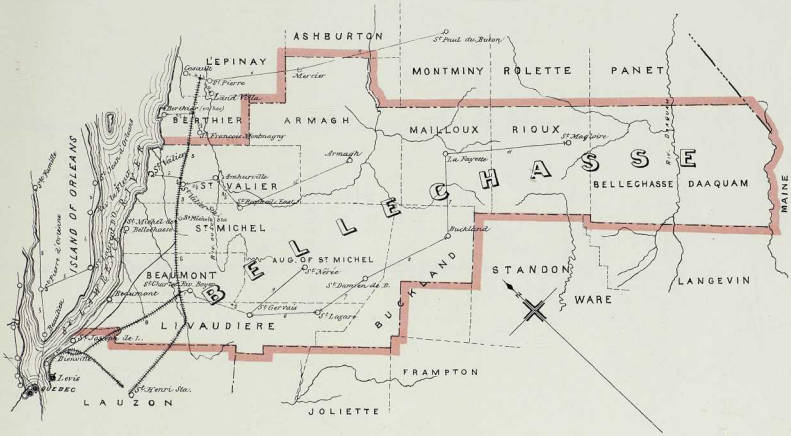

Electoral District of

BELLECHASSE, (QUE.)

POPULATION—CENSUS OF 1891—18,368

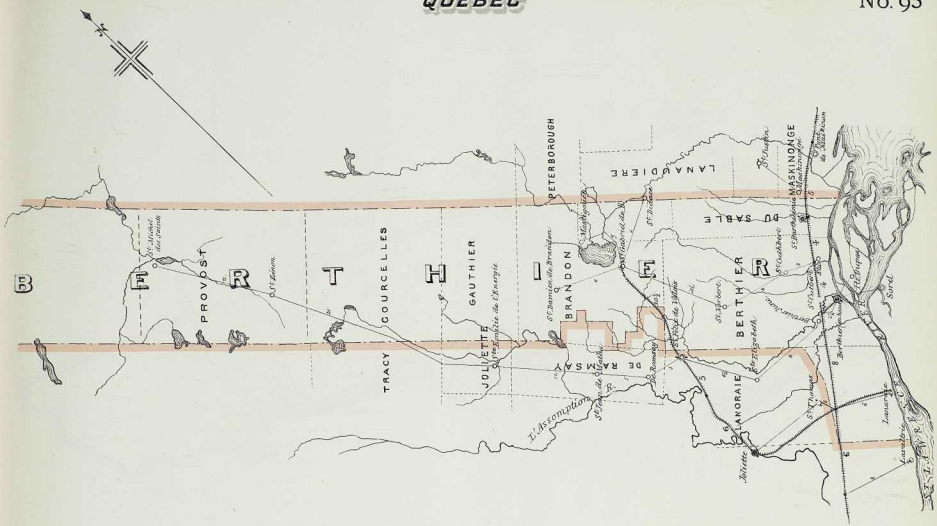
B
E
R
T
H
I
E
R
PROVOST
TRACY
COURCELLES
GAUTHIER
JOLIETTE
DE RAMSAY
BRANDON
PETERBOROUGH
LANAUDIERE
DU SABLE
MASKINONGE
BERTHIER
LAKORAIE
St Michel des Saints
St Ignace
St Jacques
St Alphonse
St Gabriel de Brandon
St Barnabé
St Liguori
St Roch de l'Achigan
St Paul de Joliette
St Cléophas
St Calixte
St Lin
St Thomas
St Damien
St Cuthbert
St Barthélemy
St Paul l'Ermite
St Sylvère
St Antoine de Lavaltrie
St Hilaire
St Ignace de Loyola
St Norbert
St Gérard
St Jean de Matha
St Pierre de Broughton
St Ambroise
St Cléophas
St Jean de Matha
St Jean de Crétin
St Damien
St Liguori
St Jacques
St Alphonse
St Michel des Saints
St Zénon
St Côme
St Donat
St Faustin
St Jean Baptiste
St Jean de Matha
St Côme
St Donat
St Jean Baptiste
St Faustin

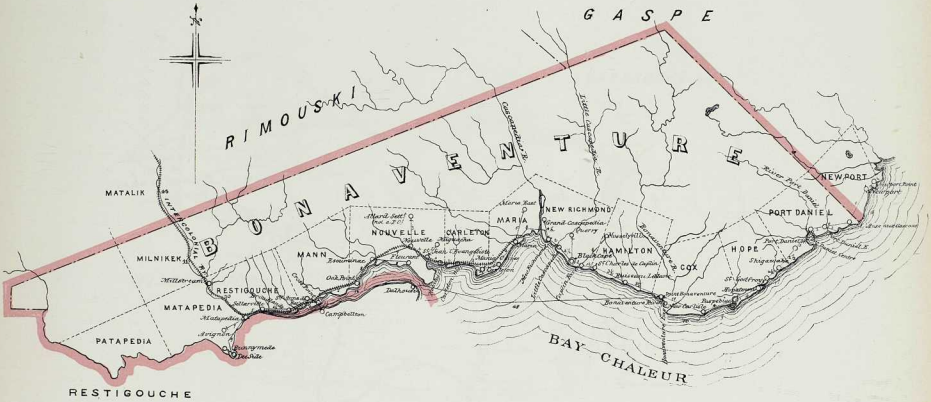

Electoral District of

BONAVENTURE, (QUE.)

POPULATION—CENSUS OF 1891—20,835

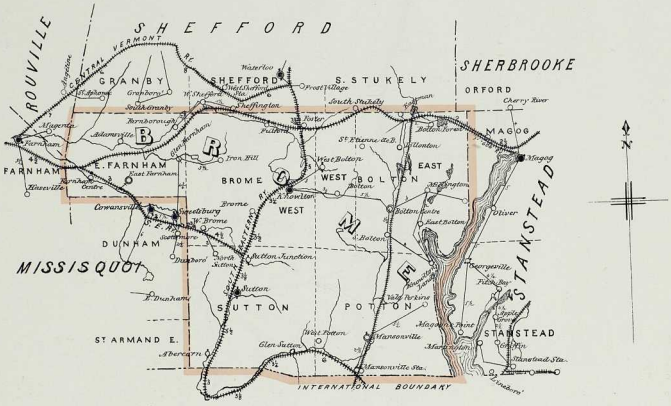

Electoral District of

BROME, (QUE.)

POPULATION—CENSUS OF 1891—14,709

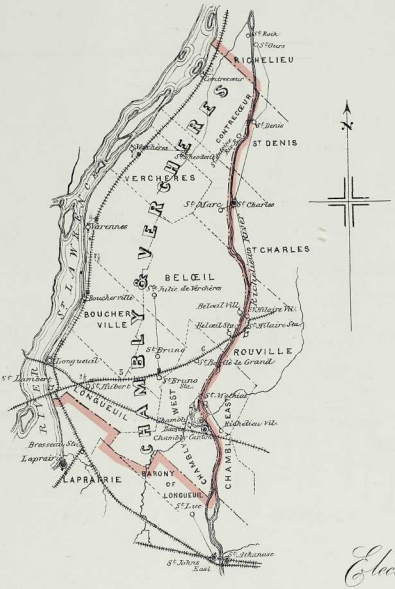

Electoral District of

CHAMBLY & VERCHERES, (QUE.)

POPULATION—CENSUS OF 1891—23.961.

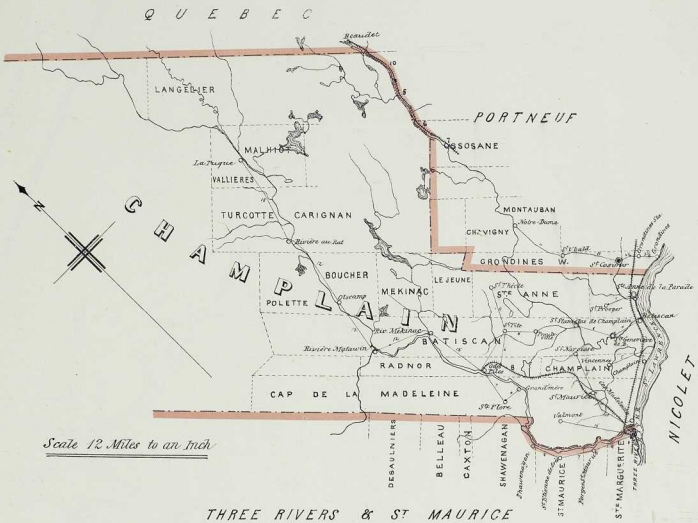

Electoral District of

CHAMPLAIN, QUE.

POPULATION—CENSUS OF 1891—29,267

(The Electoral District of Charlevoix is bounded on the North and North-West by unsettled territory in Montmorency and Chicoutimi which cannot be shown on this scale.)

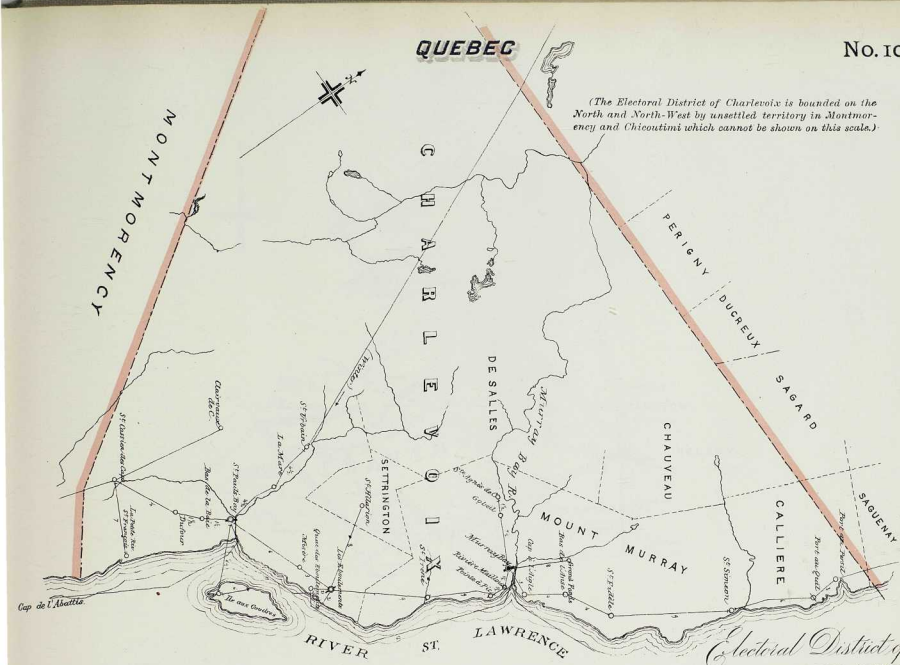

Electoral District of

CHARLEVOIX, (QUE.)

POPULATION—CENSUS OF 1891—19,038

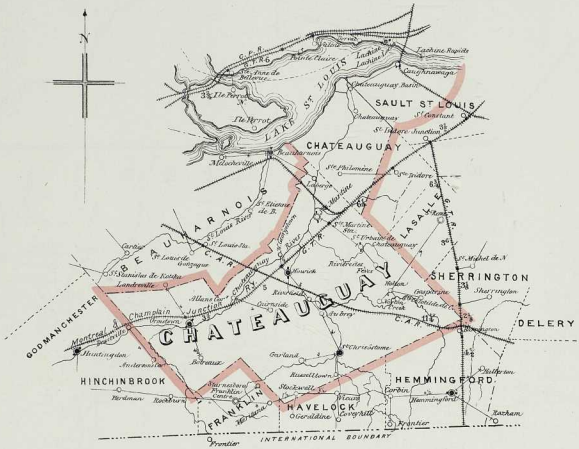

Electoral District of

CHATEAUGUAY, (QUE.)

POPULATION—CENSUS OF 1891- 15,800

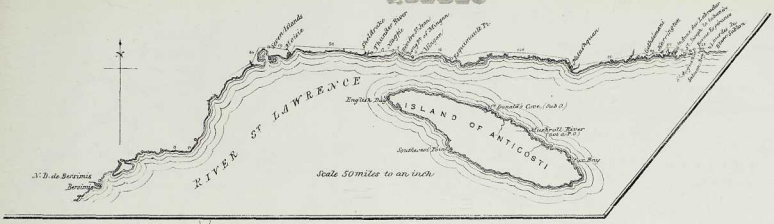

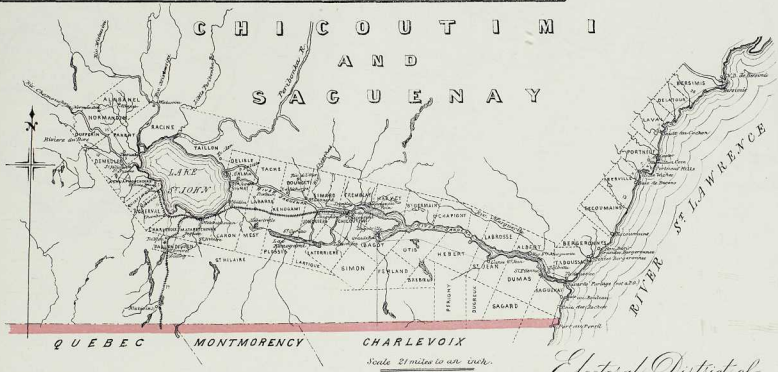

Electoral District of

CHICOUTIMI & SAGUENAY, (QUE.)

POPULATION—CENSUS OF 1891—38,281

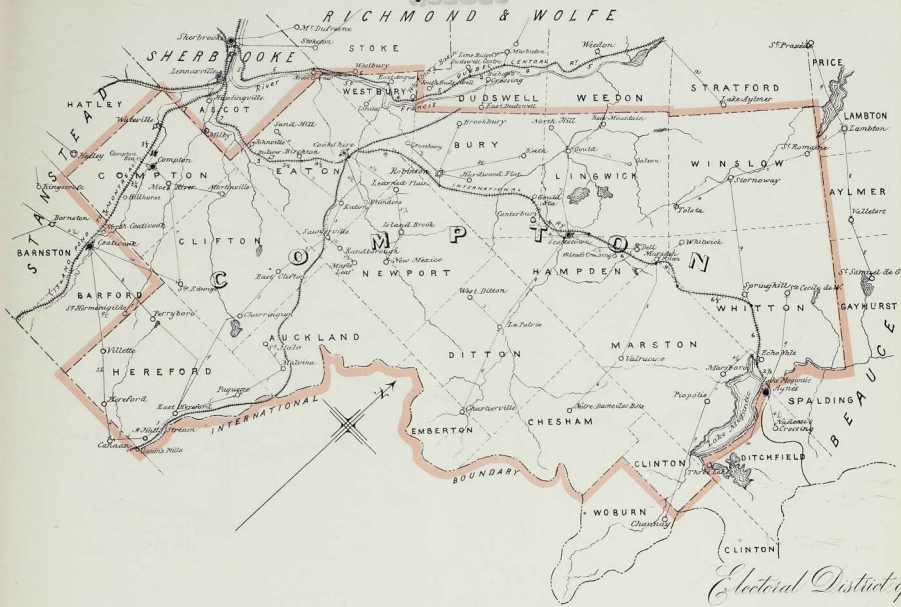

Electoral District of

COMPTON, (QUE.)

POPULATION—CENSUS OF 1891—22,779

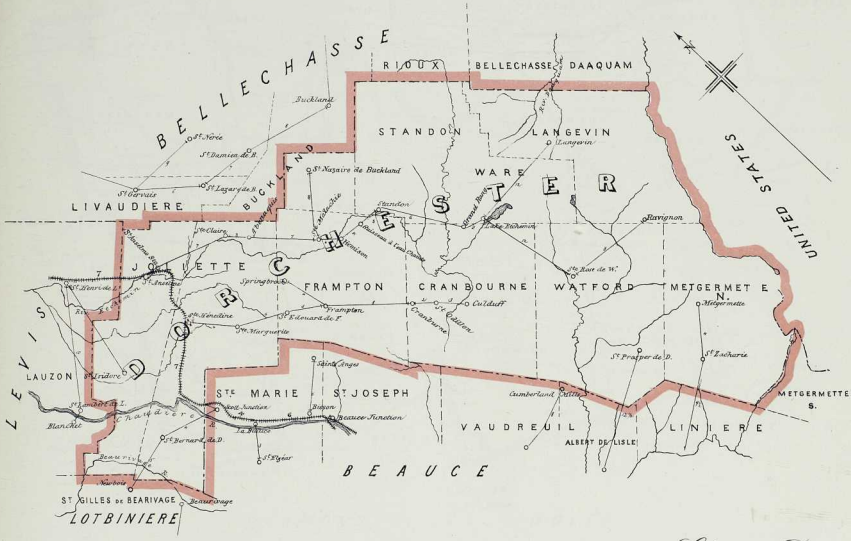

Electoral District of

DORCHESTER, (QUE.)

POPULATION—CENSUS OF 1891—19,017

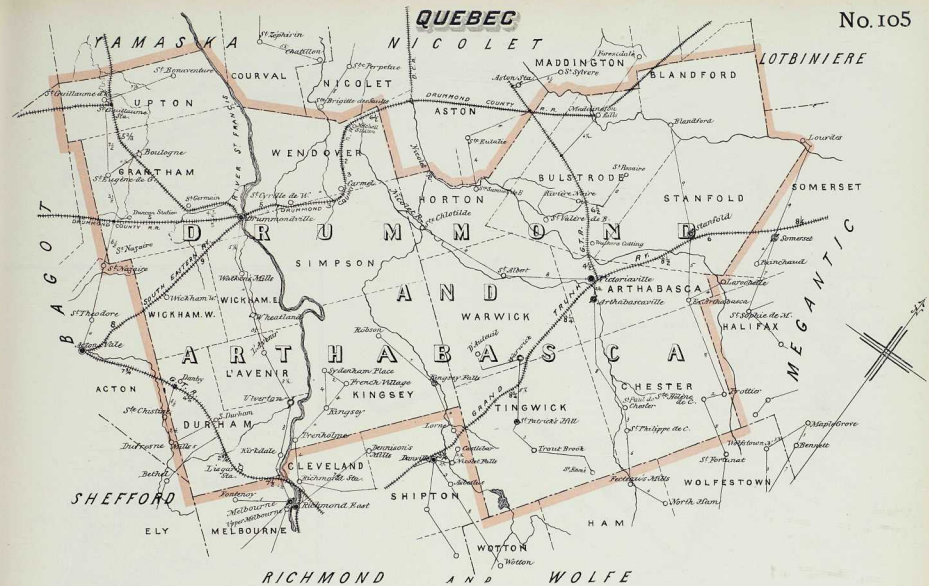

Electoral District of

DRUMMOND & ARTHABASKA, (QUE.)

POPULATION—CENSUS OF 1891—43,923

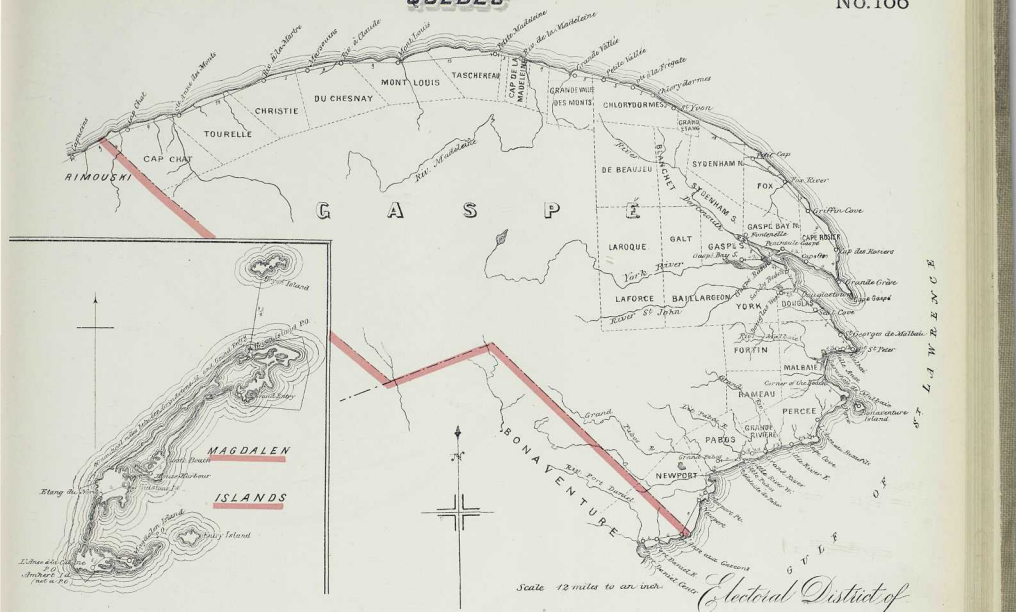
RIMOUSKI
TOURELLE
CAP CHAT
CHRISTIE
DU CHESNAY
MONT LOUIS
TASCHEREAU
CAP DE LA MADELEINE
GRANDE VALLE DES MONTS
CHLORYDORME
GRAND STANG
DE BEAUJEU
SYDENHAM N.
SYDENHAM S.
FOX
GASPE BAY N.
CAPE ROUGE
LAROQUE
GALT
GASPE
LAFORCE
BAIE LARGEON
YORK
DOUGLAS
FORTIN
MALBAIE
RAMEAU
PERCEE
PAPOS
GRAND RIVERS
NEWPORT
BONAVENTURE
GASPE
MAGDALEN
ISLANDS
Scale 12 miles to an inch.
Electoral District of
GASPÉ. (QUE.)
POPULATION—CENSUS OF 1891—26,875

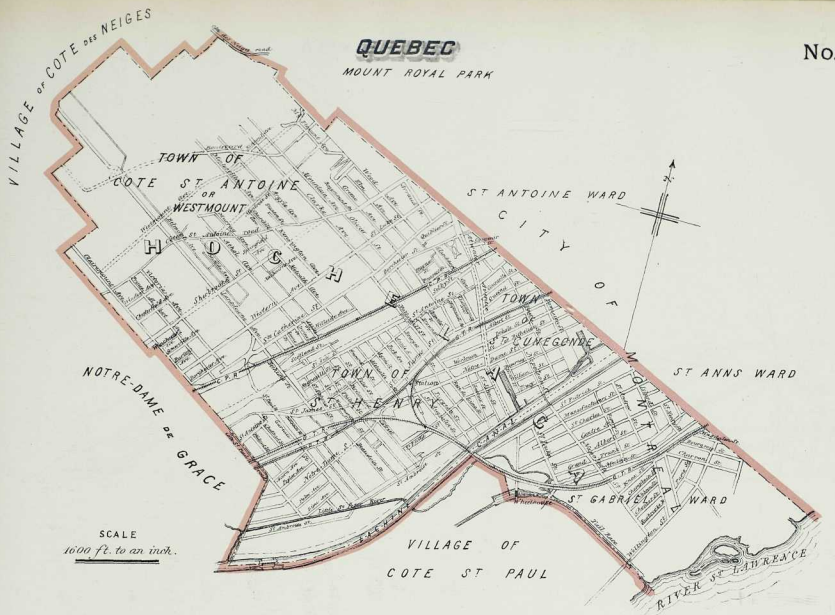

POPULATION—CENSUS OF 1891—35.766.

Electrical District of

HOCHELAGA (QUE.)

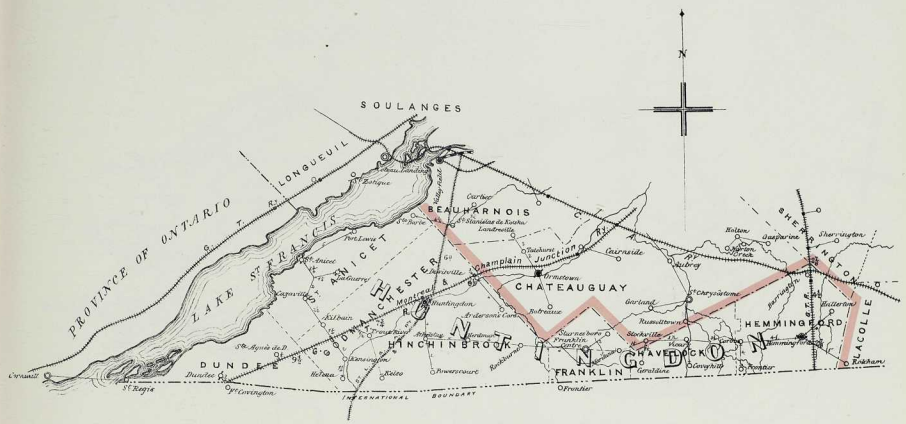
N
SOULANGES
PROVINCE OF ONTARIO
LAKE ST. FRANCIS
LONGUEUIL
BEAUHARNOIS
CHATEAUGUAY
HUNTINGDON
HINCHINBROOK
FRANKLIN
GRAVENHURST
HEMMINGFORD
DUNDEE
SHEFFORD
MACOLLE
Champlain Junction
Huntingdon
Ormstown
Howick
Franklin Centre
Hemmingford
Dundee
Covington
Rockburn
Powerscourt
Kilbain
Fort Louis
Ste. Anne
Ste. Agnès de D.
St. Regis
Cornwall
Beauharnois
Valleyfield
Caughnawaga
Kahnawaga
Kairo
Helena
Ste. Martine
Ste. Philomène
Ste. Barbe
Ste. Clothilde
Ste. Martine
Ste. Cécile de Napierville
Ste. Rose
Ste. Dorothée
Ste. Scholastique
Ste. Thérèse
Ste. Anne des Plaines
Ste. Adèle
Ste. Agathe des Monts
Ste. Marguerite
Ste. Julienne
Ste. Angélique
Ste. Sophie
Ste. Eulalie
Ste. Hélène
Ste. Marie de Monnoir
Ste. Madeleine
Ste. Cécile de Milton
Ste. Rosalie
Ste. Pélagie
Ste. Victoire
Ste. Christine
Ste. Croix
Ste. Agathe de Lotbinière
Ste. Marie de Beauce
Ste. Germaine de Beauce
Ste. Hélène de Chester
Ste. Jean Baptiste de Rouville
Ste. Angèle de Monnoir
Ste. Anne de la Pérade
Ste. Anne de la Rochelle
Ste. Anne de Sorel
Ste. Anne de Varennes
Ste. Anne de Bellevue
Ste. Anne de Bellevue
Ste. Anne de la Pocatière
Ste. Anne de Beaupré

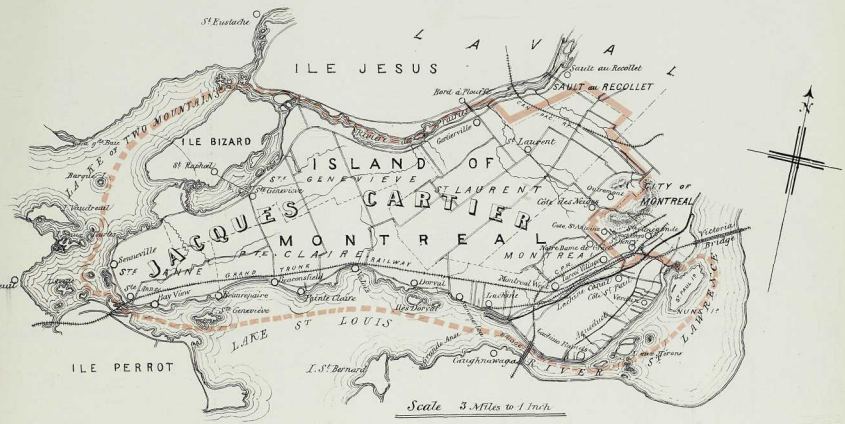

Electoral District of

JACQUES CARTIER, (QUE.)

POPULATION—CENSUS OF 1891—19.543.

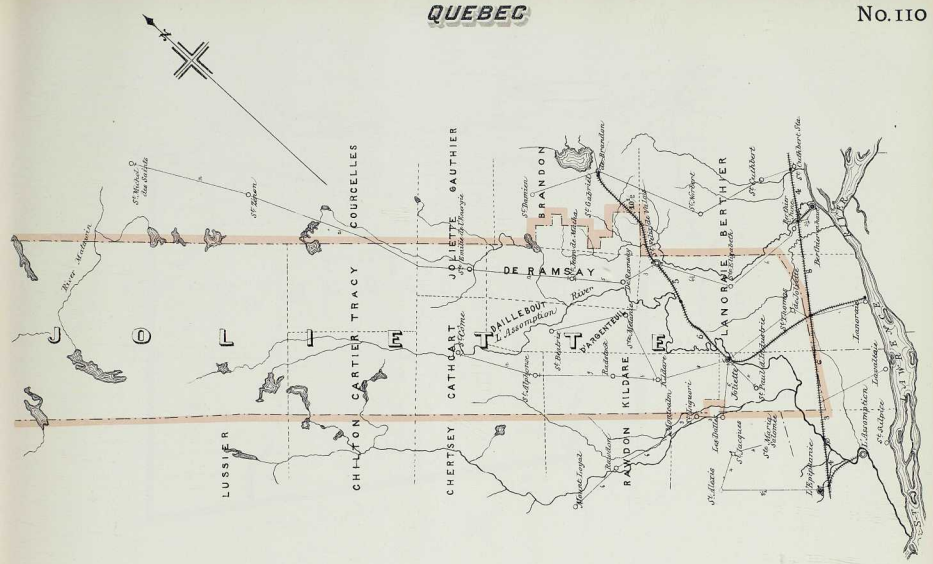
J O L I E T T E
LUSSIER
CHILTON
CARTIER
TRACY
COURCELLES
CHERTSEY
CATHCART
JOLIETTE
GAUTHIER
DE RAMSAY
BRANDON
DAILLEBOUT
(L'Assomption)
ST ROMUALD
KILDARE
RAWDON
LANORAIE
BERTHIER
River Mascouche
River
St Michel des Saints
St Zenon
St Damien
St Cléophas
St Jean de Matha
St Alphonse
St Barthélemy
St Paul l'Ermite
St Cuthbert
St Gabriel de Brandon
St Liguori
St Jacques le Mineur
St Alexis
St Ambroise
St Jean de Matha
St Cuthbert Sta.
St Ambroise
St Antoine
Lavaltrie
Lanoraie
Berthier
Lake Ouareau
Lake Maskinongé
Lake Pierre Paul
Lake Bouchette
Lake Ouareau
Lake Maskinongé
Lake Pierre Paul
Lake Bouchette
Lake Lapaix
Lake Bouchette
Lake Lapaix
Lake Bouchette
Lake Lapaix

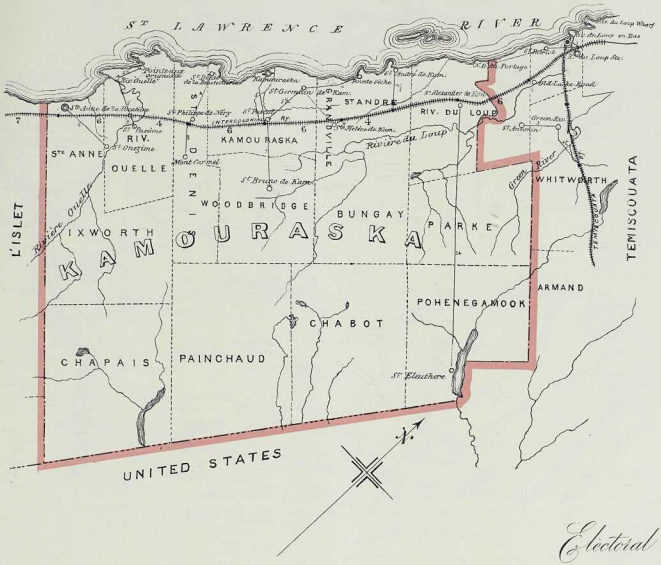
ST LAWRENCE RIVER
Ste Anne de la Pocatière
Ste Anne
Ste Philippe de Néry
Ste Philippe
Ste Hélène de Kam.
Ste Hélène
Ste Angèle
Ste Germaine de Kam.
Ste Alexandre de Kam.
Ste Rosalie
Ste Rosalie
Ste Pétronille
Ste Pétronille
Ste Hélène de Kam.
Ste Bruno de Kam.
Ste Blanche
Ste Blanche
Ste Flavie
Ste Flavie
Ste Angèle
Ste Angèle
Ste Anne
Ste Anne
Ste Anne

Electoral District of

LABELLE, (QUE.)

POPULATION—CENSUS OF 1891—24,779.

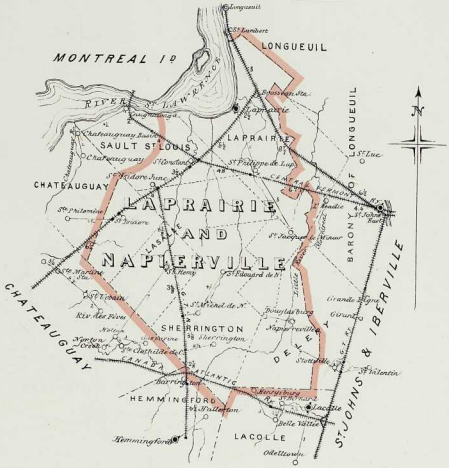

Electoral District of

LAPRAIRIE & NAPIERVILLE, (QUE.)

POPULATION—CENSUS OF 1891—19,065

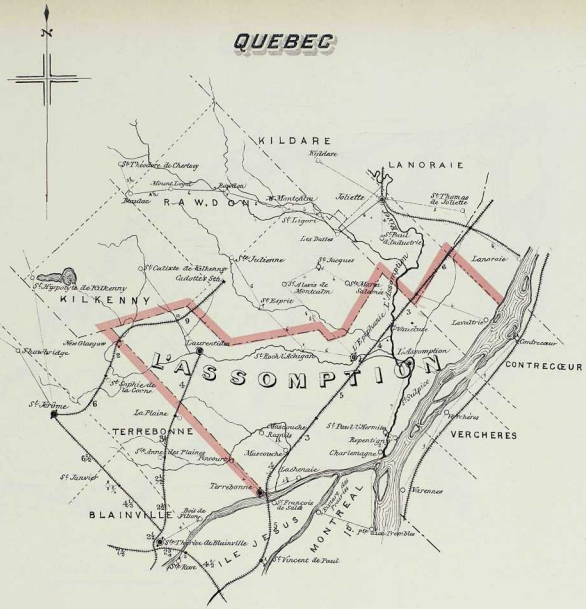

Electoral District of

L'ASSOMPTION, (QUE.)

POPULATION—CENSUS OF 1891—14.661

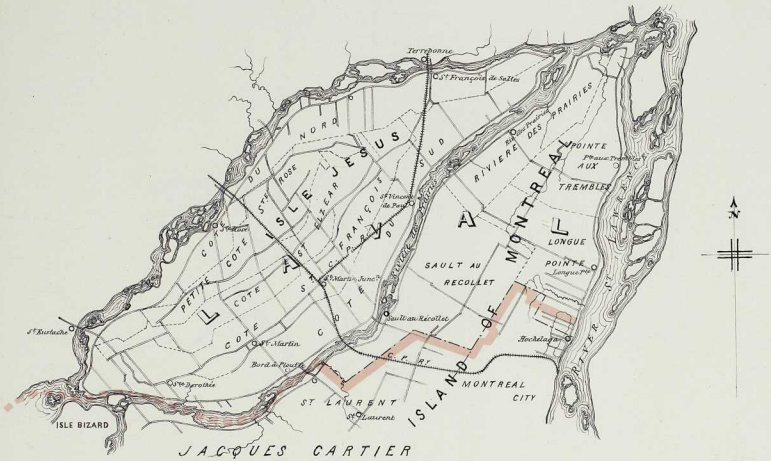

Scale, Three miles to one inch.

Electoral District of

LAVAL, (QUE.)

POPULATION—CENSUS OF 1891—16.494

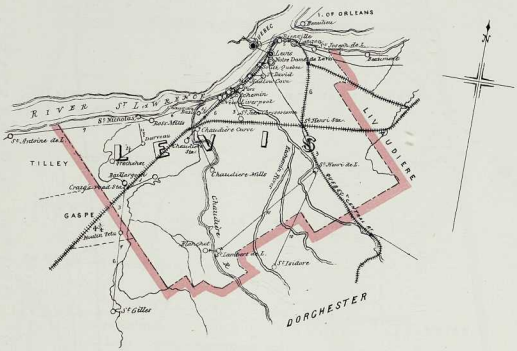
I. OF ORLEANS
RIVER ST LAWRENCE
LEVIS
TILLEY
GASPE
DORGHESTER
LIMOUILOIS
Chaudière Mills
Chaudière Falls
Chaudière
St Gilles
St Isidore
St Henri de L.
Saint Nicholas
Pointe Lévis
Lauzon
Charny
Sillery
Sainte Foy
Cap Rouge
Pointe Claire
Beauport
Beaumont
Saint Anselme
Saint Michel
Saint Thomas
Saint Antoine de L.
Saint Lambert de L.
Saint Henri de L.
Saint Joseph de L.
Saint Romuald
Saint Jean Chrysostome
Saint Gervais
Saint Raphaël
Saint Charles
Saint Sylvestre
Saint Flavien
Saint Agapit
Saint Apollinaire
Saint Antoine de Tilly
Saint Lambert
Saint Nicolas
Saint Étienne
Saint Romain
Saint Gilles
Saint Jean Baptiste
Saint Joseph de Beauce
Saint Frédéric
Saint Georges
Saint Benoit
Saint Martin
Saint Séverine
Saint Ephrem
Saint Théodore
Saint Prosper
Saint Alfred
Saint Hilaire
Saint Séverin
Saint Philibert
Saint Zacharie
Saint Pierre
Saint Côme
Saint Vallier
Saint Bernard
Saint Elie
Saint Ludger
Saint Martin
Saint Odilon
Saint Cyprien
Saint Théophile
Saint Alexis
Saint Victor

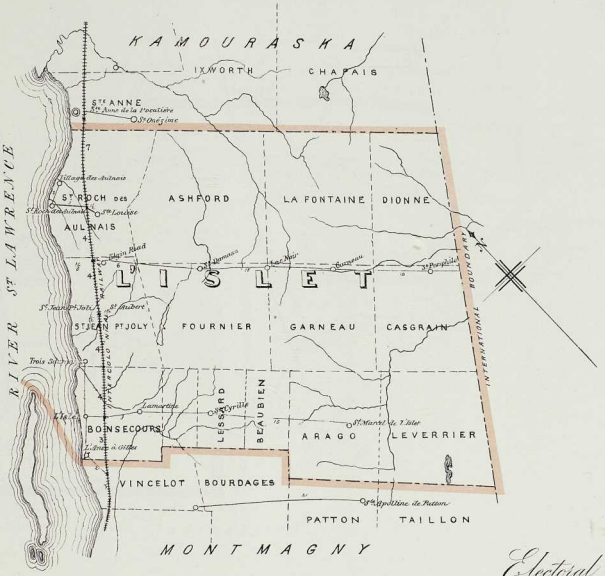

Electoral District of

L'ISLET, (QUE.)

POPULATION—CENSUS OF 1891—13,823

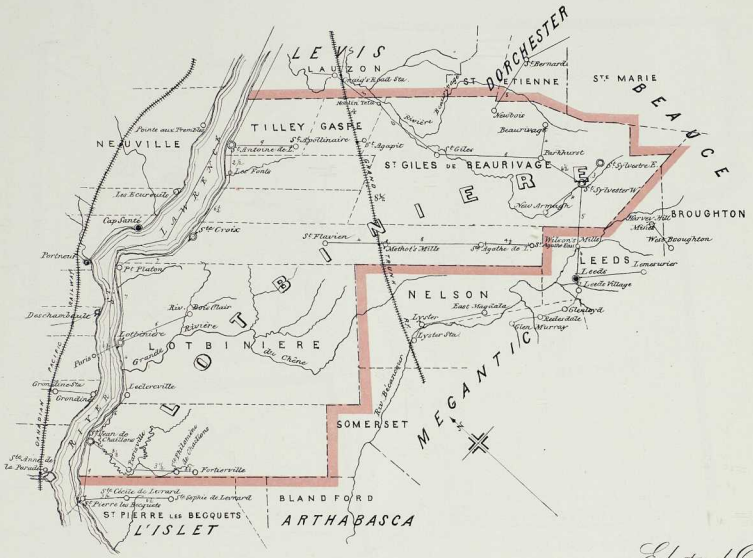

Electoral District of
LOTBINIERE, (QUE.)

POPULATION—CENSUS OF 1891—20,688

QUEBEC

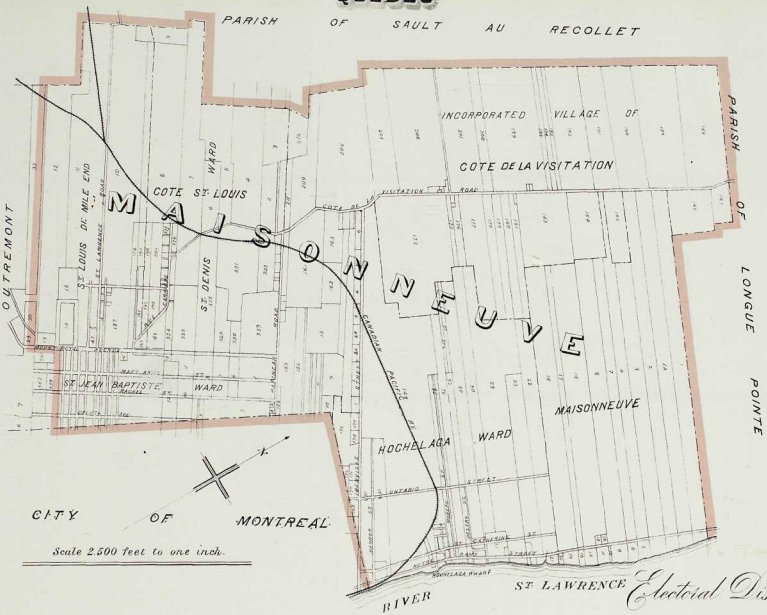

POPULATION—CENSUS OF 1891—32.504

Electoral District of
MAISONNEUVE, (QUE.)

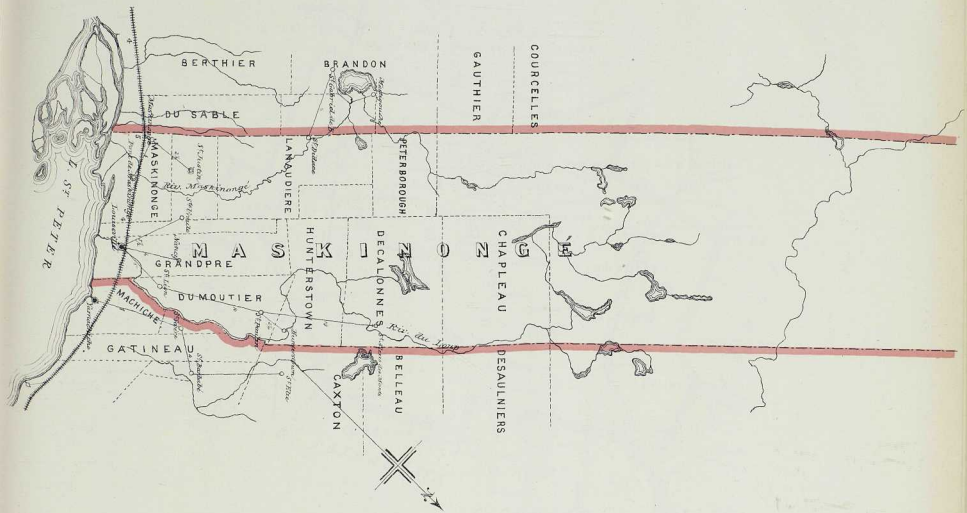

Electoral District of

MASKINONGÉ, (QUE.)

POPULATION—CENSUS OF 1891—17,829

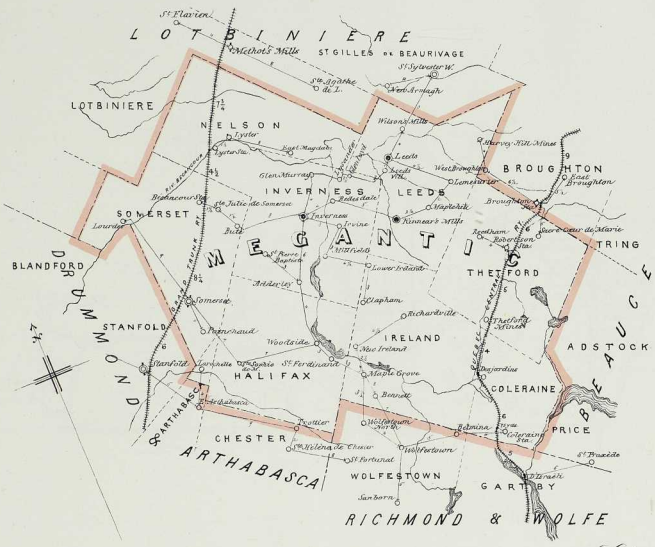

Electoral District of

MEGANTIC, (QUE.)

POPULATION—CENSUS OF 1891—22,233

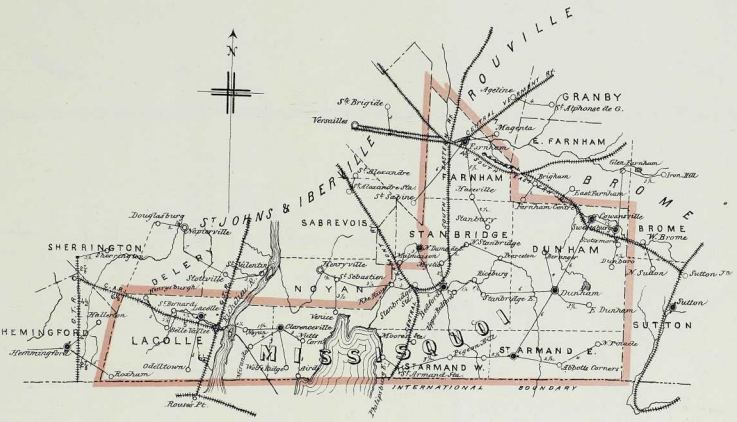

Electoral District of

MISSISQUOI, QUE.

POPULATION—CENSUS OF 1891—19,456.

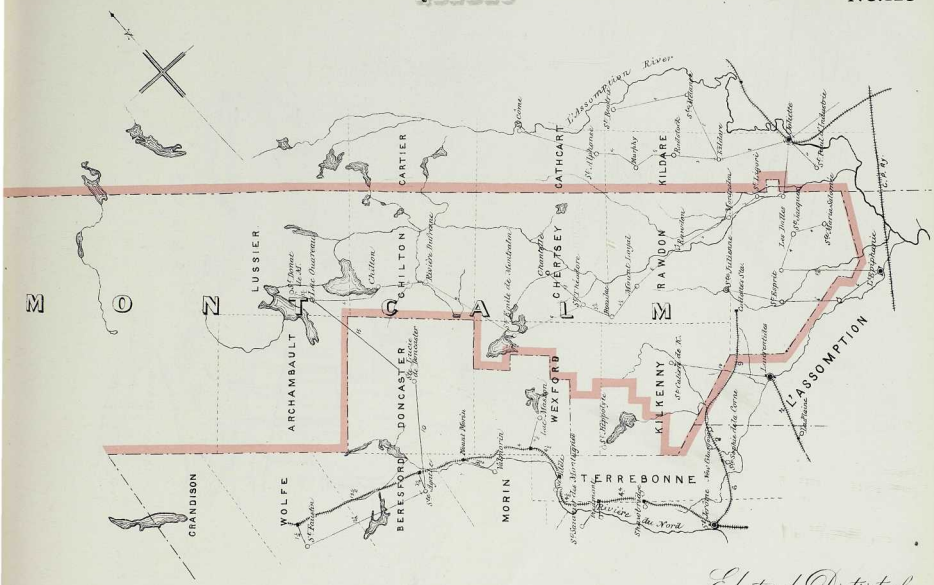

Electoral District of

MONTCALM, (QUE.)

POPULATION—CENSUS OF 1891—12,131

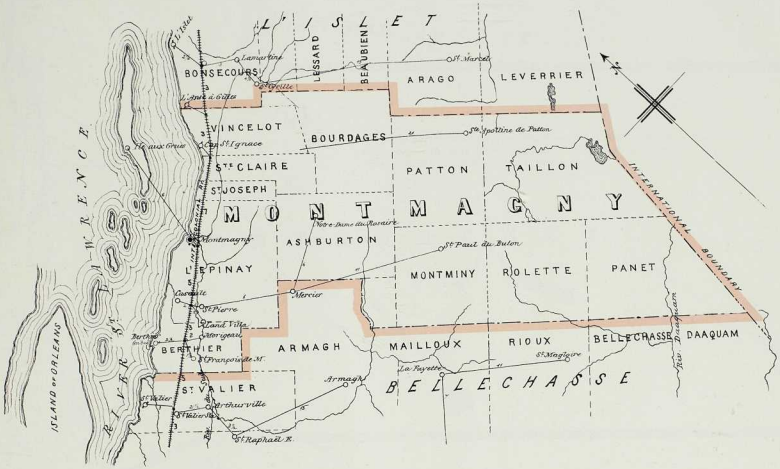

Electoral District of

MONTMAGNY, (QUE.)

POPULATION—CENSUS OF 1891—14,726

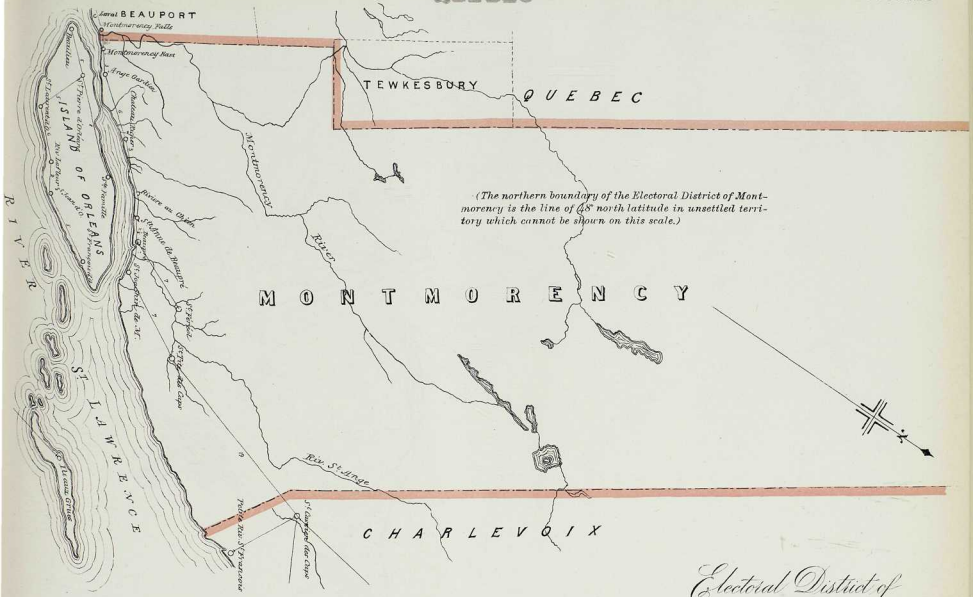

POPULATION.—CENSUS OF 1891—12,309

Electoral District of

MONTMORENCY, (QUE.)

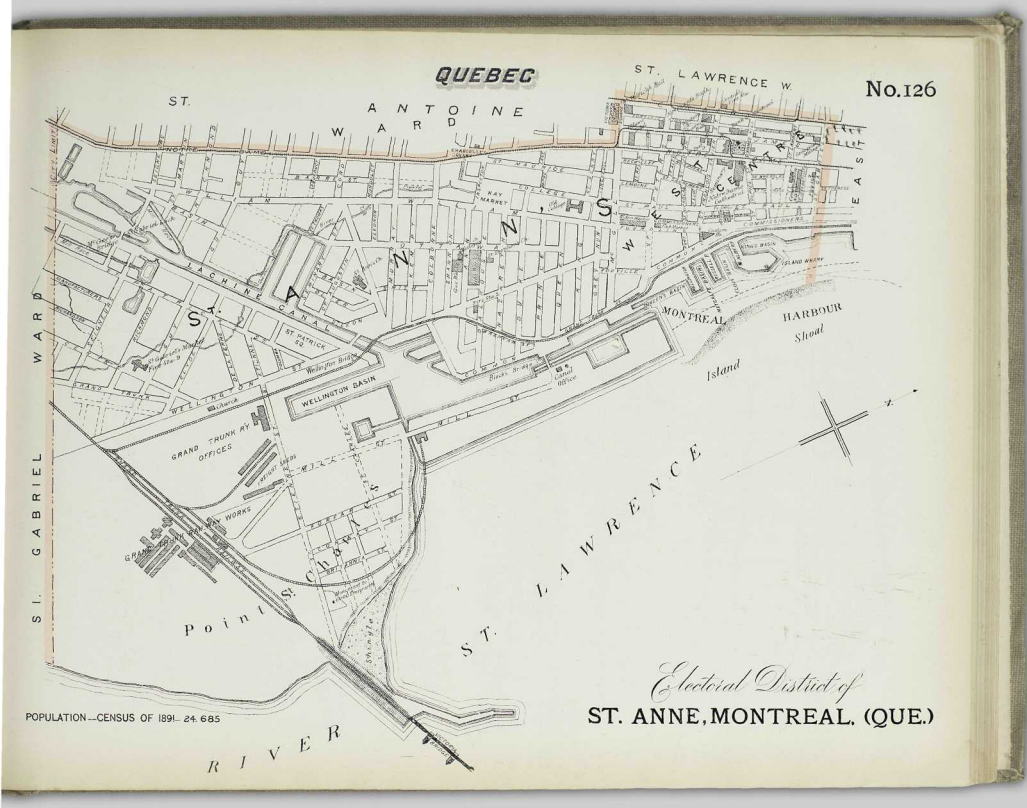
QUEBEC
No. 126
ST. ANTOINE WARD
ST. LAWRENCE W.
ST. ANNS WARD
ST. CUNEGONDE WARD
EAST
ST. GABRIEL WARD
LACHINE CANAL
ST. PATRICK RD
WELLINGTON BASIN
GRAND TRUNK RY OFFICES
GAS WORKS
ST. CHARLES
Point St. Charles
ST. LAWRENCE
RIVER
MONTREAL HARBOUR
Shoal
Island
HAY MARKET
ISLAND WARD
Electoral District of
ST. ANNE, MONTREAL. (QUE.)
POPULATION—CENSUS OF 1891. 24.685

QUEBEC
ST LAWRENCE WARD
WEST W.
No. 127
MOUNT ROYAL PARK
ST ANTOINE
ST ANNS WARD
DOMINION SQUARE
CITY BOUNDARY
POPULATION—CENSUS OF 1891—44 626
Electoral District of
ST. ANTOINE, MONTREAL. (QUE.)

HOCHELAGA WARD
ST. MARY'S
ST. JAMES WARD
ST. JEAN BAPTISTE WARD
ORDNANCE GROUND
City Limits
Brick Fields
ST. LAWRENCE RIVER
ST. HELEN'S ISLAND
Rue Ch.
Rue Ch.
Rue Ch.
Rue Ch.
Rue Ch.
Rue Ch.
Rue Ch.
Rue Ch.
Rue Ch.
Rue Ch.
School
School
School
School
Wesley Methodist School
Fire Hall
Police Ch.
Police Ch.
Police Ch.

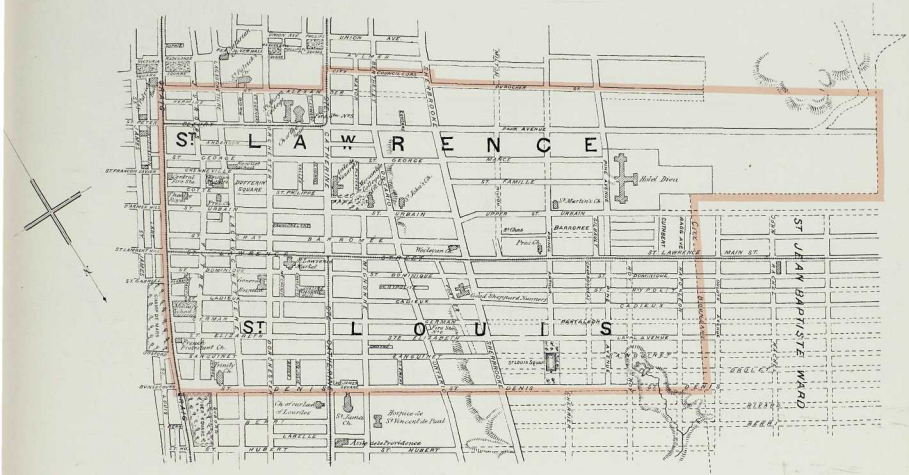

Electoral District of

ST. LAWRENCE, MONTREAL, (QUE.)

POPULATION—CENSUS OF 1891—42.808

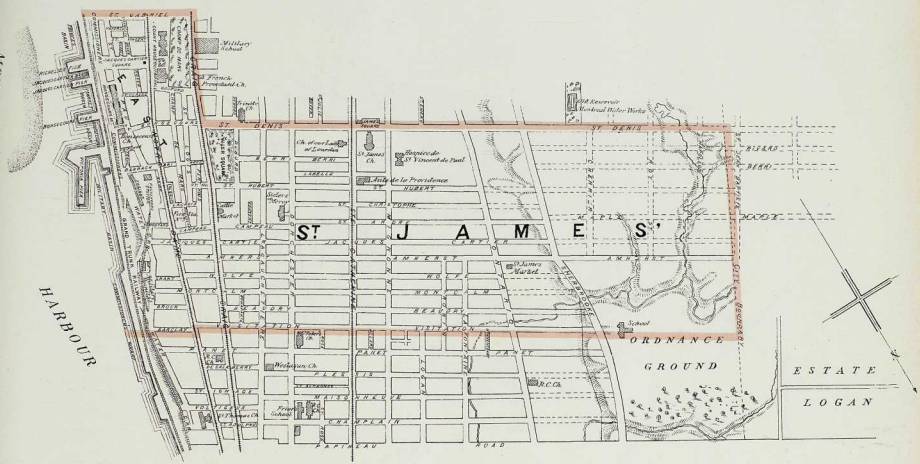

Electoral District of

ST. JAMES, MONTREAL, (QUE.)

POPULATION—CENSUS OF 1891—35,830.

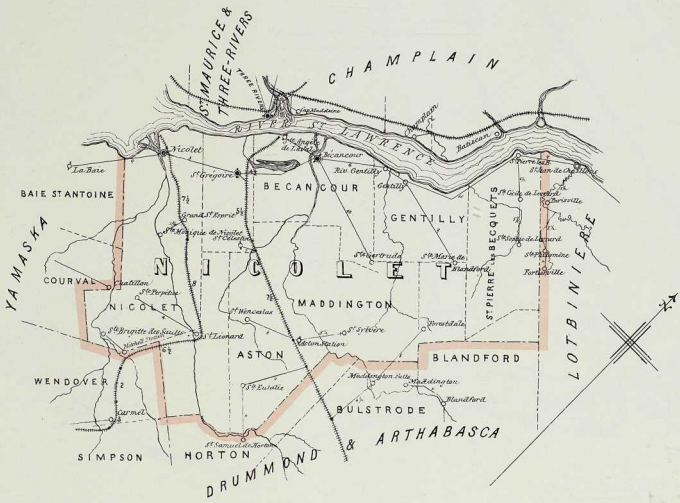

Electoral District of
NICOLET, (QUE.)

POPULATION—CENSUS OF 1891—28,735

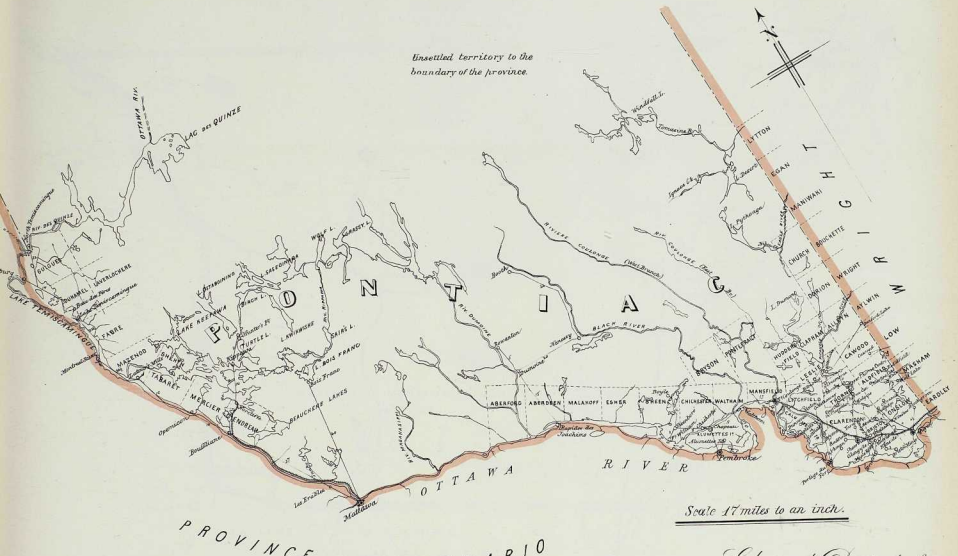
Unsettled territory to the boundary of the province.
PONTIAC
WRIGHT
LAC DES QUINZE
OTTAWA RIV.
LAKE TEMISCAMINGUE
LAKE KEPAWA
LAKE PAPINACHOIS
LAKE DUMOINE
LAKE BOIS FRANC
LAKE BEAUCHAMP
LAKE BEAUCHAMP LAKES
LAKE MANIWAKI
LAKE MALLARD
LAKE MACDONALD
LAKE CAMPBELL
LAKE CAMPBELL
LAKE MACDONALD
LAKE MALLARD
LAKE MANIWAKI
LAKE DUMOINE
LAKE PAPINACHOIS
LAKE KEPAWA
LAKE BOIS FRANC
LAKE BEAUCHAMP
LAKE BEAUCHAMP LAKES
LAKE TEMISCAMINGUE

No. 133

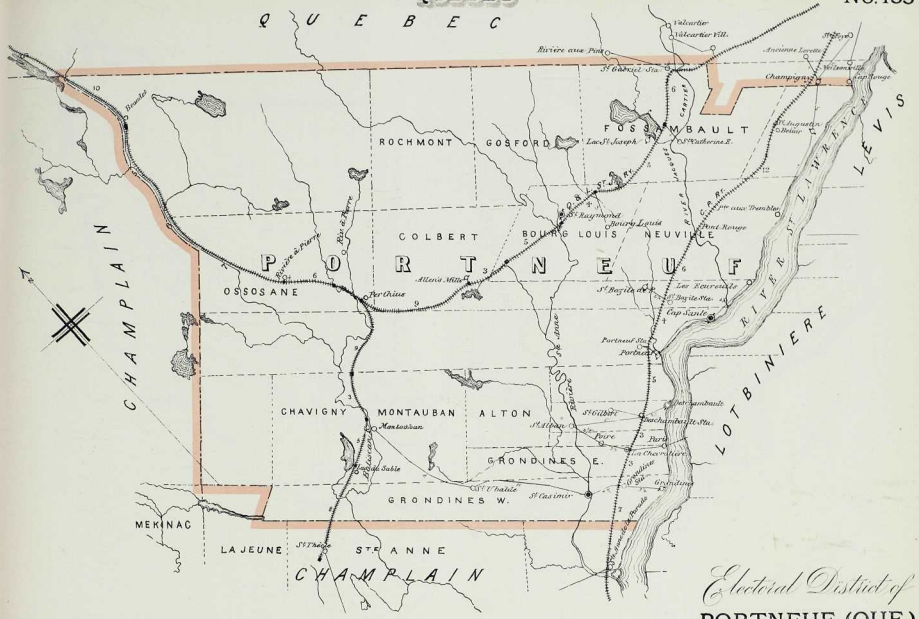
QUEBEC
ROCHMONT
GOSFORD
FOSSAMBAULT
COLBERT
BOURG LOUIS
NEUVILLE
PORTNEUF
OSSOSANE
CHAVIGNY
MONTAUBAN
ALTON
GRONDINES E.
GRONDINES W.
MEKINAC
LAJEUNE
STE ANNE
CHAMPLAIN
LEVIS
LOTBINIERE
RIVER ST LAWRENCE
Valcartier
Valcartier Vill.
Rivière aux Pins
St Gabriel Sta.
Ancienne Lorette
Charlesbourg
Lac St Joseph
St Catherine E.
St Raymond
Bourg Louis
Pont Rouge
Grondines Tremblay
Allen's Mills
Pont Chaise
St Basile de Portneuf
Les Ecureuils
Basile Sta.
Cap Santé
Portneuf Sta.
Portneuf
St Gilbert
Deschambault
Deschambault Sta.
St Alban
Pont Sable
Pont Chaise
St Casimir
Grondines
Rivière Sainte Anne
Rivière Jacques Cartier
Rivière Portneuf
Rivière Sainte Anne
Rivière Sainte Anne
Rivière Sainte Anne

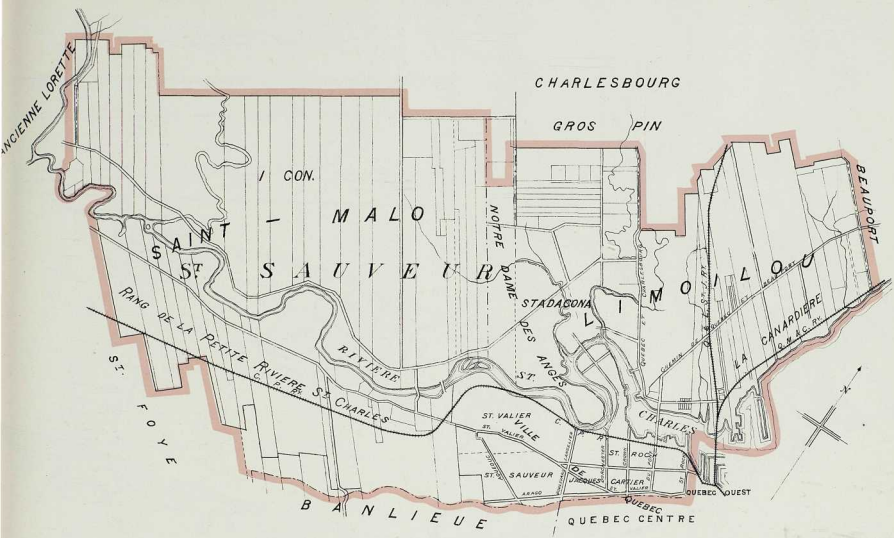

Scale ½ Mile to an inch.

POPULATION—CENSUS OF 1891—36 200.

Electoral District of

QUEBEC EAST, (QUE.)

QUEBEC

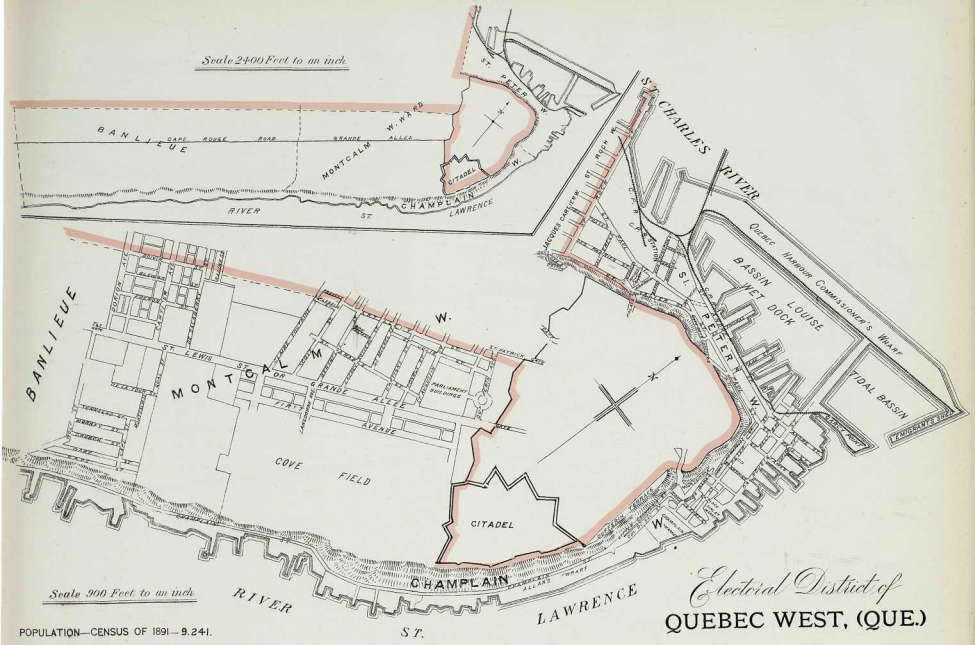

Electoral District of

QUEBEC WEST, (QUE.)

QUEBEC

No. 136

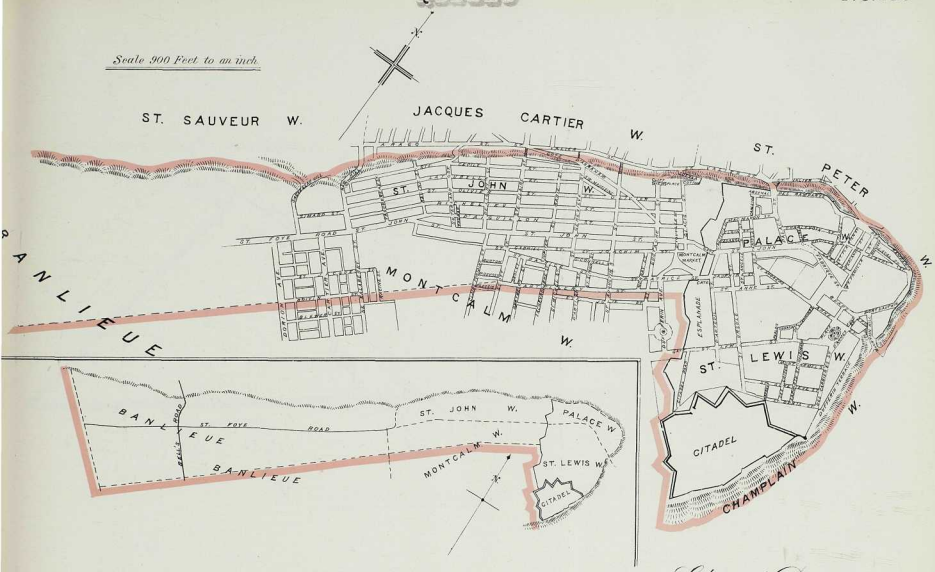

Electoral District of

QUEBEC CENTRE, (QUE.)

POPULATION—CENSUS OF 1891—17.649.

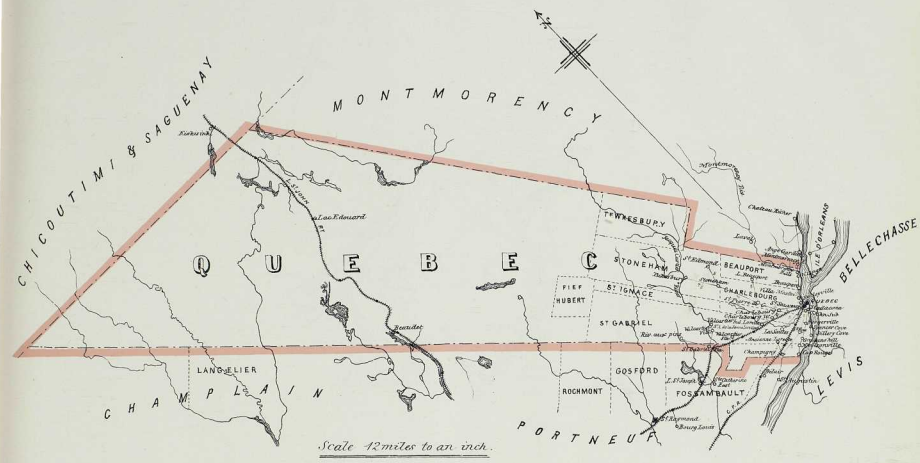

POPULATION—CENSUS OF 1891—19,503

Electoral District of

QUEBEC COUNTY. (QUE.)

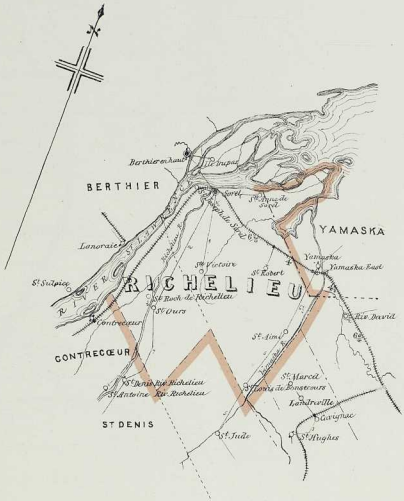

POPULATION—CENSUS OF 1891—20,185

Electoral District of

RICHELIEU, (QUE.)

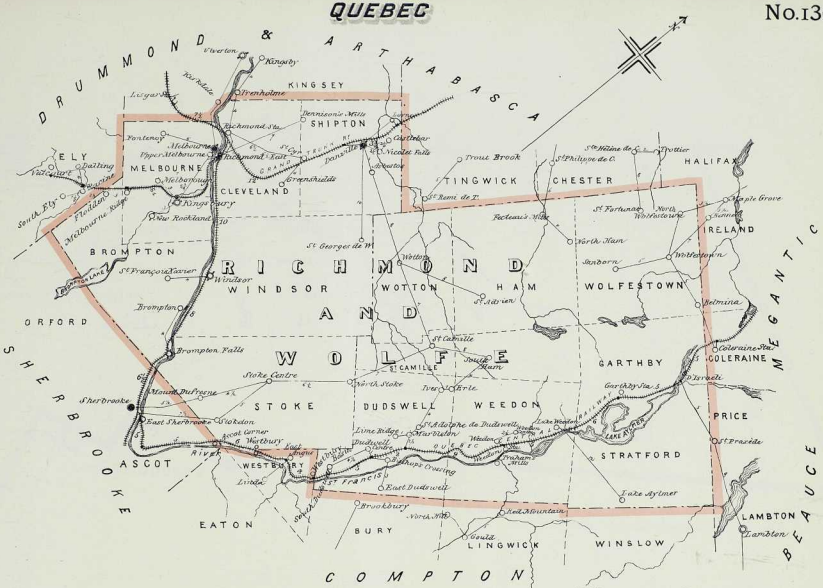

Electoral District of

RICHMOND & WOLFE, (QUE.)

POPULATION—CENSUS OF 1891—31,347

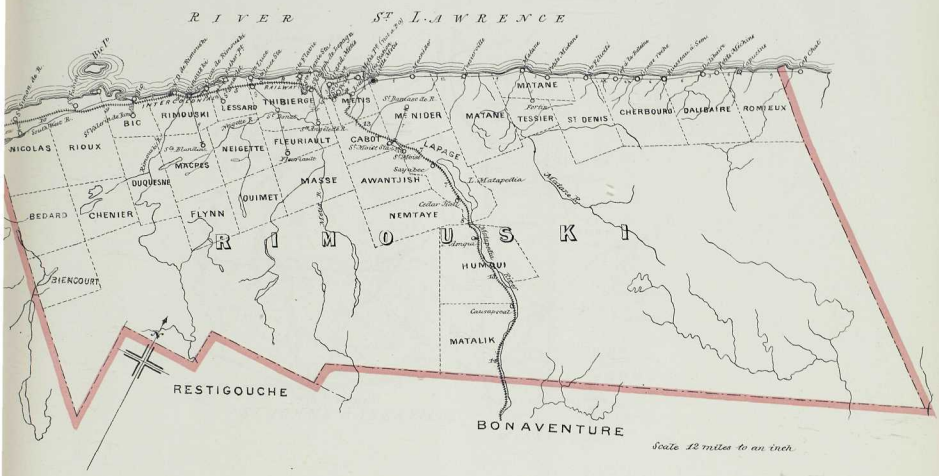

POPULATION—CENSUS OF 1891—33,430

Electoral District of

RIMOUSKI, (QUE.)

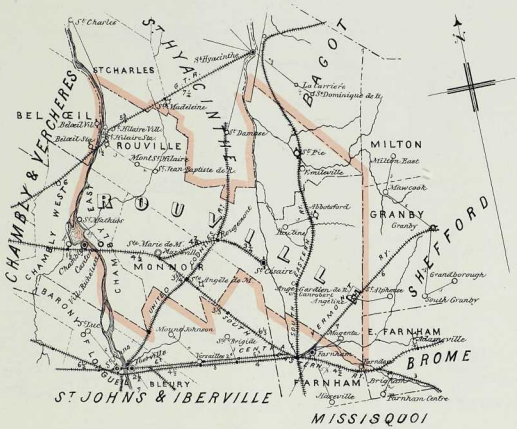

Electoral District of
ROUVILLE, (QUE.)

POPULATION—CENSUS OF 1891—19,354.

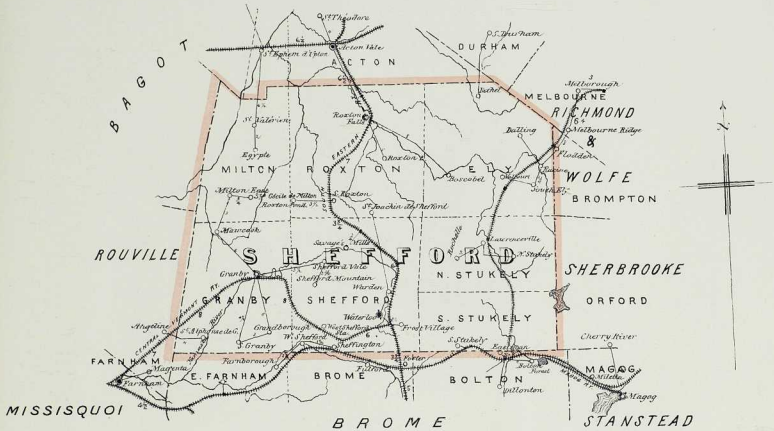

Electoral District of

SHEFFORD, (QUE.)

POPULATION—CENSUS OF 1891—23,263

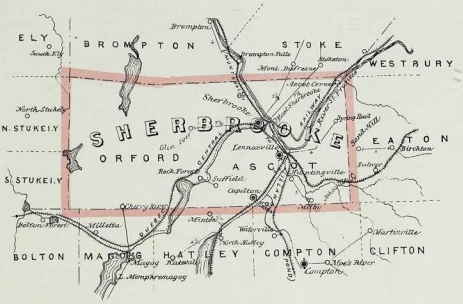

Electoral District of

SHERBROOKE, (QUE.)

POPULATION—CENSUS OF 1891—16,088

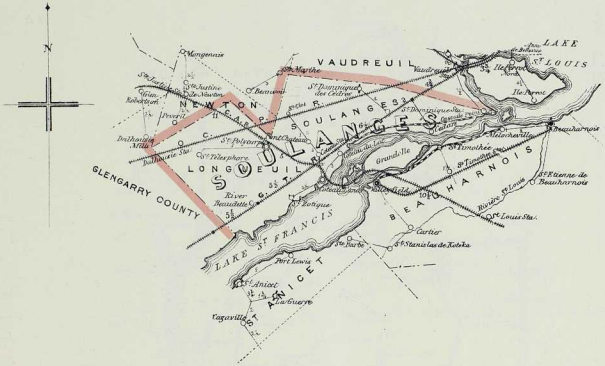

Electoral District of
SOULANGES, (QUE.)

POPULATION—CENSUS OF 1891—9,608

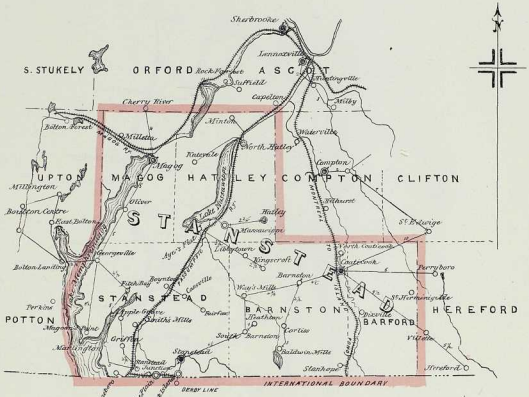
Sherbrooke
S. STUKELY
ORFORD
ASCOT
Lennoxville
Cherry River
Capelton
Milby
Bolton Forest
Millette
Minton
Waterville
North Hatley
Vintreville
Magog
Compton
UPTON
MAGOG
HATLEY
COMPTON
CLIFTON
Millington
Bolton Centre
Olver
Hatley
Fitzhurst
St. Praxedis
Glen Sutton
Lake Magog
Mansonville
Eastern Townships Bank
Bolton Landing
Knowlton
Kingscroft
Eastern Townships Bank
Barnston
Barnston
Barrytown
Pinkham
Boynton
Coaticook
STANSTEAD
Way's Mills
St. Hermenegilde
Perkins
Purple Grove
Smith's Mills
Stanstead
Barnston
Ayer's Flat
POTTON
Magog
Vaughn
Griffin
Smith's
Barnston
Cortlandt
BARNSTON
BARFORD
HEREFORD
Vilette
Hatley Junction
Stanhope
Hereford
Stanstead Junction
Stanstead Plain
Rock River
Boundary Creek
Tomifobia Creek
Rock River
Coaticook River
Eastern Townships Bank
Eastern Townships Bank
Eastern Townships Bank

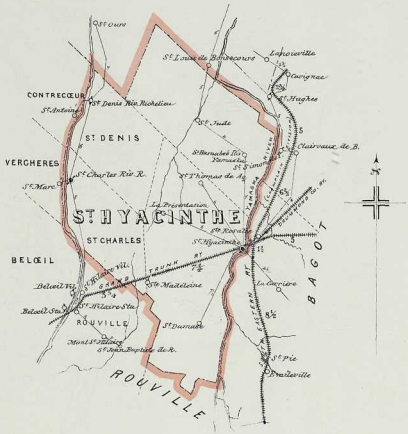

POPULATION—CENSUS OF 1891— 21,135

Electoral District of

ST. HYACINTHE, (QUE.)

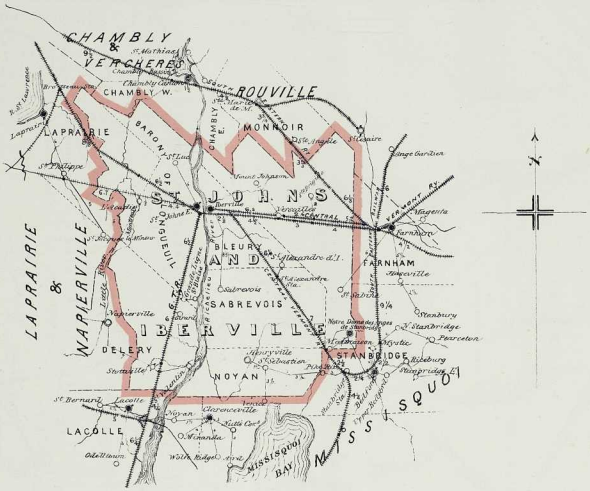

Electoral District of

ST. JOHNS & IBERVILLE (QUE.)

POPULATION—CENSUS OF 1891...23.268.

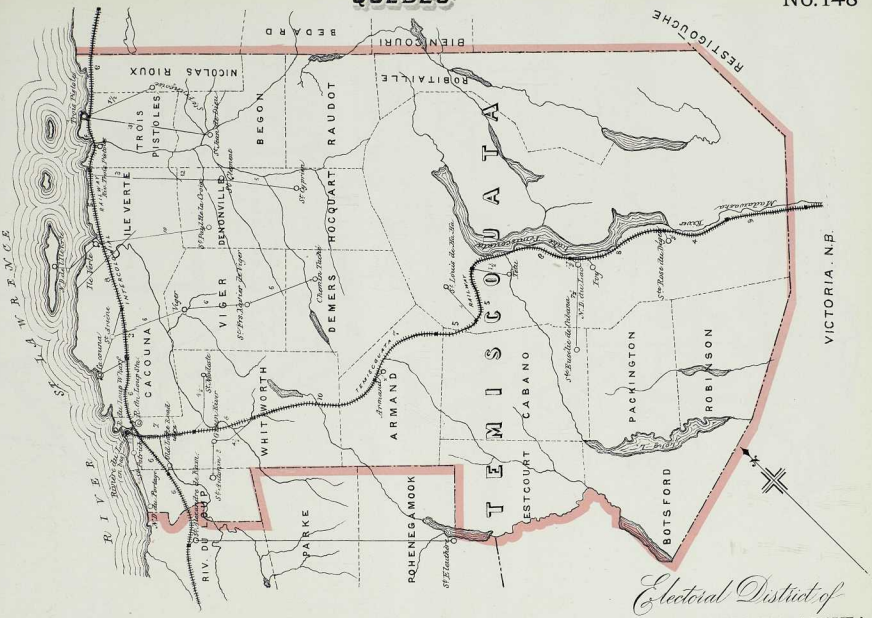

Electoral District of

TEMISCOUATA, (QUE.)

POPULATION—CENSUS OF 1891—25,698

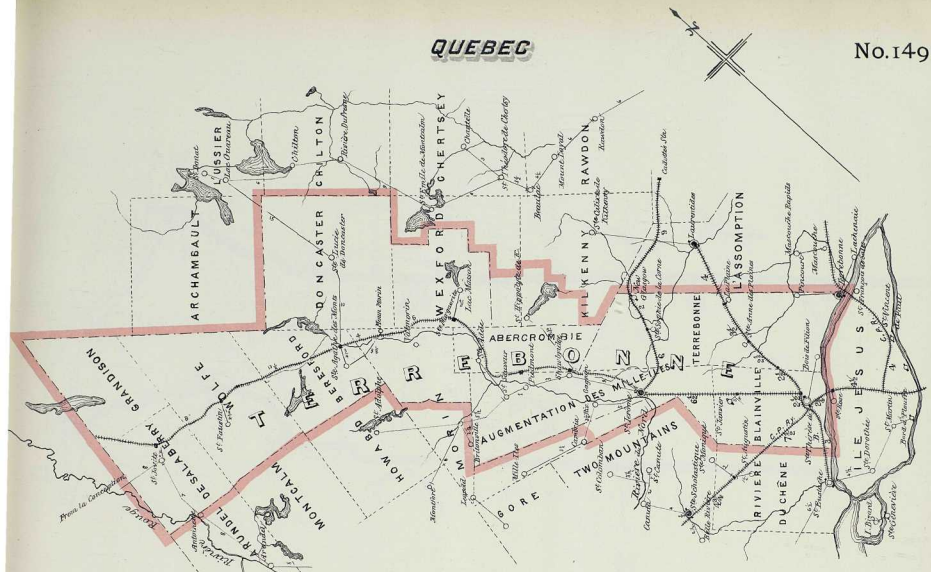
ARCHAMBAULT
L'ORIGNAL
CHATHAM
CHARLTON
DONCASTER
BERESFORD
WEXFORD
ROCHERTSEY
CONSTABLE
ABERCROMBIE
KILKENNY
RAWDON
TERREBONNE
L'ASSOMPTION
RIVIÈRE BLANCHE
DU CHÊNE
ILE JESUS
ST. ROSE
ST. VINCENT DE PAUL
ST. JEROME
ST. JEAN DE DIEU
ST. SCHOLASTIQUE
ST. ANDRÉ
ST. ANTOINE
ST. SAUVEUR
ST. ADOLPHE
ST. JEAN DE DIEU
ST. MARTIN
ST. PAUL
ST. ANTOINE
ST. ANDRÉ
ST. ADOLPHE
ST. SAUVEUR

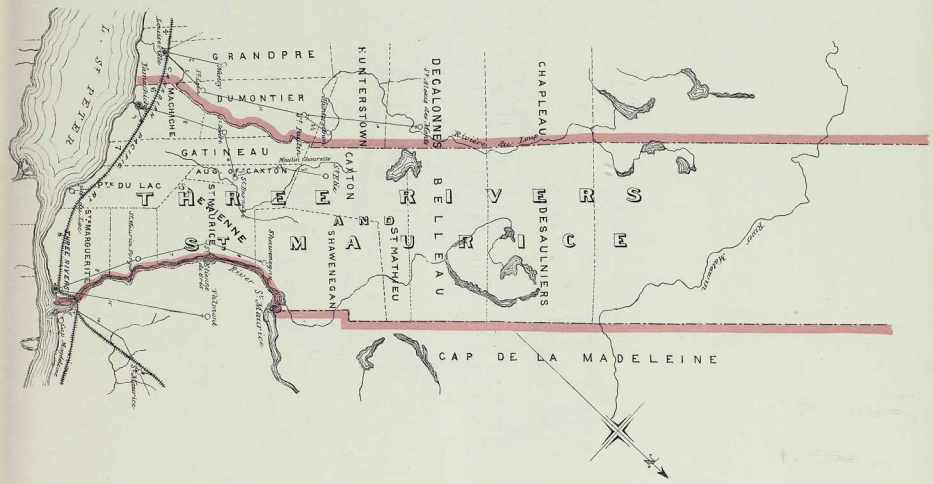

Electoral District of

THREE RIVERS & ST. MAURICE (QUE.)

POPULATION—CENSUS OF 1891—21,101

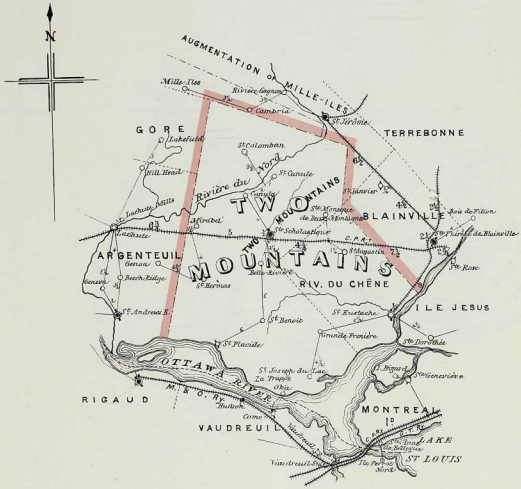

Electoral District of

TWO MOUNTAINS. (QUE.)

POPULATION—CENSUS OF 1891—15,027

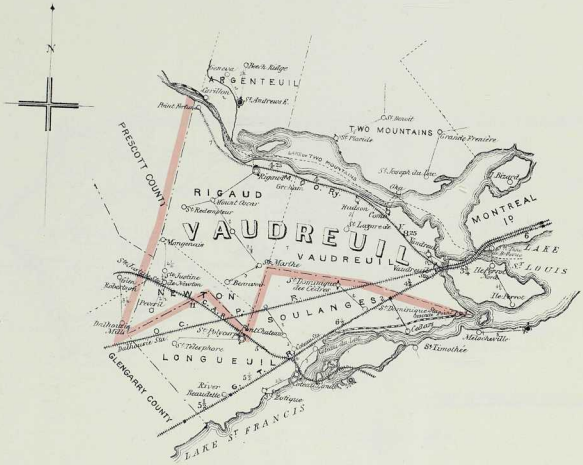

Electoral District of
VAUDREUIL, (QUE.)

POPULATION — CENSUS OF 1891 — 10,792

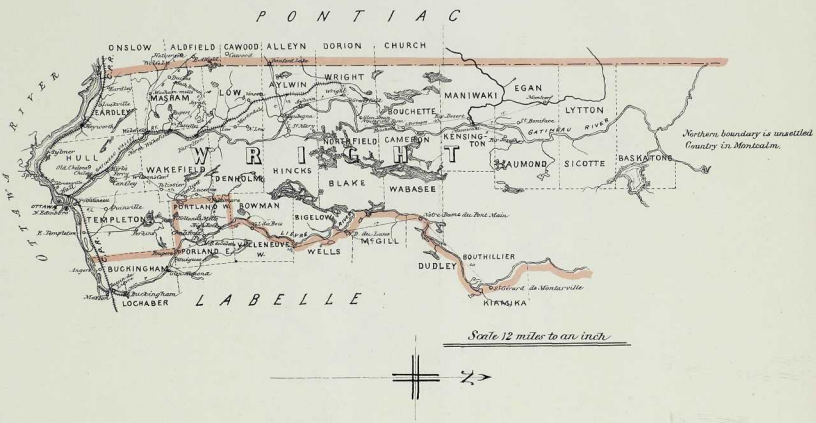

Electoral District of

WRIGHT, (QUE.)

POPULATION—CENSUS OF 1891—38,781.

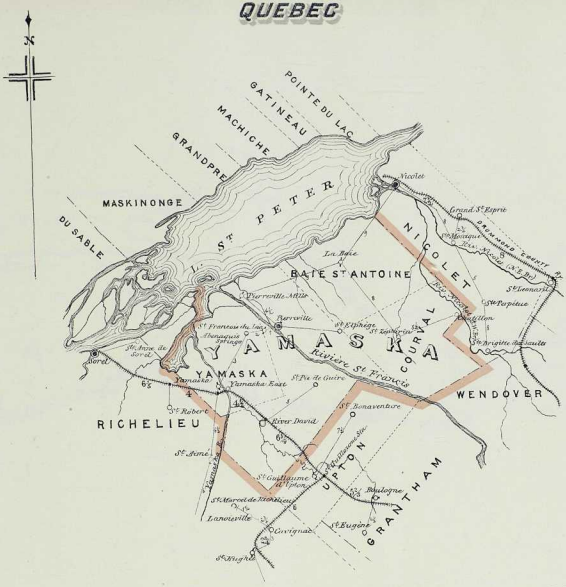

Electoral District of

YAMASKA, (QUE.)

POPULATION—CENSUS OF 1891—16,058

INDEX MAP-NOVA SCOTIA.

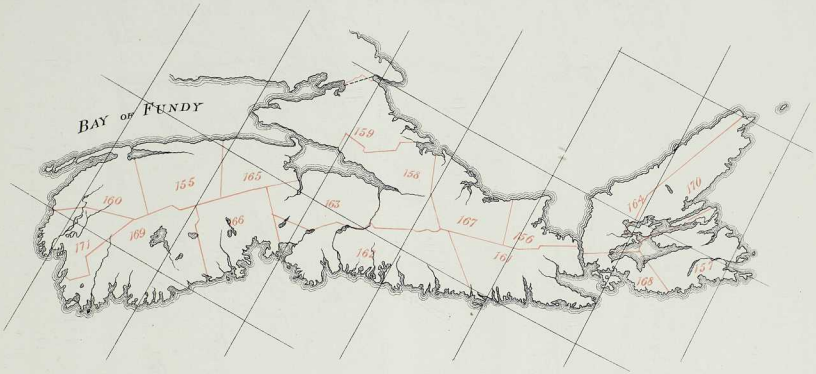

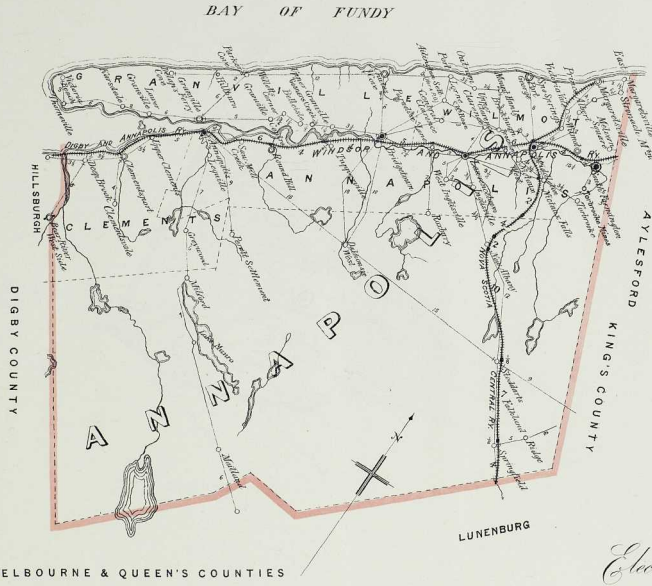

POPULATION—CENSUS OF 1891—19,350

Electoral District of
ANNAPOLIS, (N.S.)

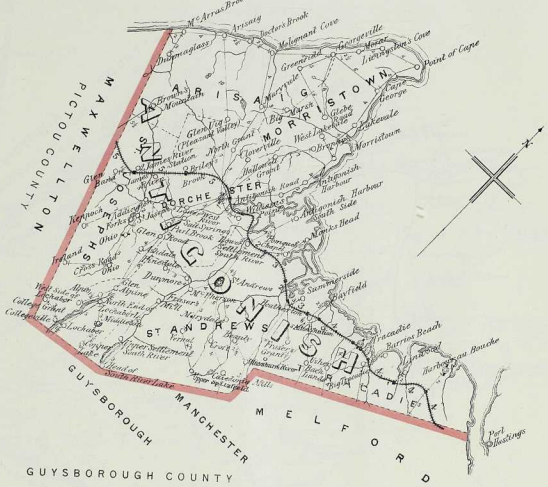

Electoral District of

ANTIGONISH, (N.S.)

POPULATION—CENSUS OF 1891—16,114

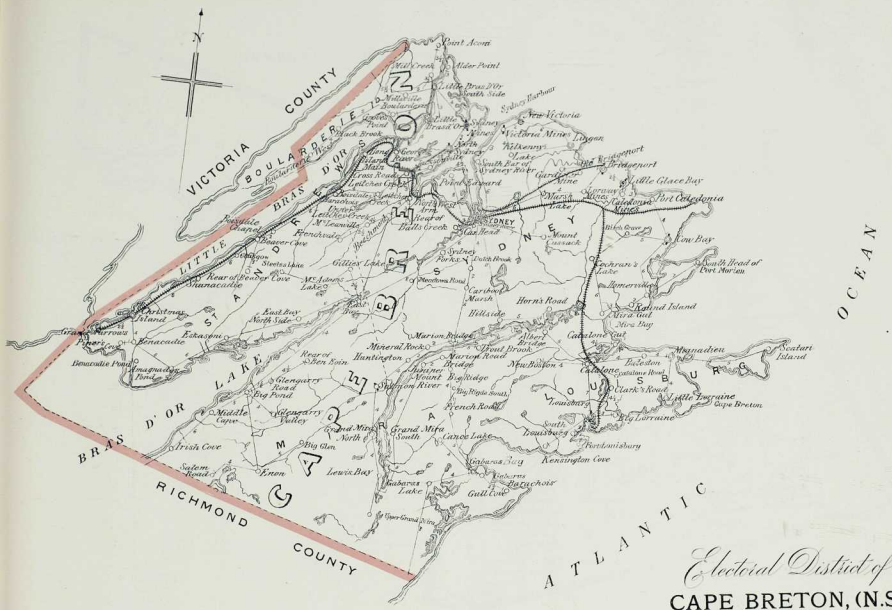
N
VICTORIA COUNTY
BOULARDERIE IS.
BRAS D'OR
LITTLE BRAS D'OR
SYDNEY
SYDNEY
BRAS D'OR LAKE
RICHMOND COUNTY
ATLANTIC OCEAN
Point Aconi
Alder Point
Little Bras D'Or
South Side
Sydney Harbour
New Victoria
Lingan
Wilkeny
Lake
Bridgeport
Little Glace Bay
Port Caledonia
New Boston
South Head of Port Morien
Rear of Beaver Cove
Mt. Adam Lake
Bras d'Or
Baddeck
Point Aconi
Sydney
Sydney Mines
Mount Cassidy
Spencer's Lake
Homerville
Roland Island
Hornes Road
Hillside
Caribou Marsh
Albert Bridge
Catalone Cut
Mira Bay
Mira Gut
Mira Ferry
Bras d'Or
Bras d'Or
Bras d'Or

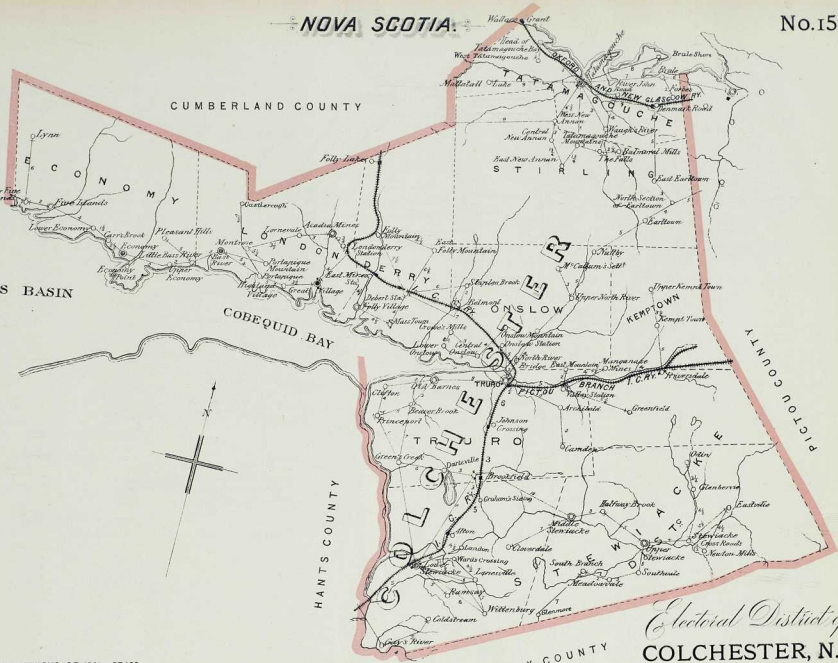
CUMBERLAND COUNTY
MINAS BASIN
COBEQUID BAY
HANTS COUNTY
HALIFAX COUNTY
PICTOU COUNTY
ECONOMY
LONDONDERRY
TATAMAGOUCHE
STIRLING
ONSLOW
KEMPTOWN
TRURO
STEWIACKE
NEW GLASGOW RY.
PICTOU BRANCH
I.C.RY.
Lynn
Folly Lake
Wallace Grant
Brule Shore
Brule
Mullet Hill Tide
Lower Economy
Economy Point
Five Islands
Pleasant Hills
Montrose
Acadia Mines
Folly Mountain
Upper Kennetcook Town
Kempt Town
Upper North River
Hilden Brook
Dunbar Station
Brookfield
Grahams Siding
Alton
Stewiacke
Lyons Crossing
Lynesville
Willenburg
Hannum
Coldstream
Nine's River
Hilden
Riverdale
Middle Stewiacke
Upper Stewiacke
Southampton
Meadowvale
Eastville
Glenberrie
Newton Mills
Greenfield
Johnson Crossing
Green's Creek
Brookfield
Bridge Station
Mangerville
Mill Brook
Upper Stewiacke
Lower Stewiacke
Stewiacke
Truro
Bridge Station
Dunbar Station
Upper Stewiacke
Lower Stewiacke
Stewiacke
Lynesville
Willenburg
Hannum
Coldstream
Nine's River
Folly Village
Glenholme
Upper Onslow
Onslow Station
Onslow Mountain
Onslow Station
North River
Bridge
Dunbar Station
Upper Onslow
Lower Onslow
Central Onslow
Upper Economy
Economy Village
Economy Point
Five Islands
Lower Economy
Economy Point
Upper Economy
Lower Economy
Economy Village
Upper Economy
Economy Village
Upper Economy
Economy Village
Upper

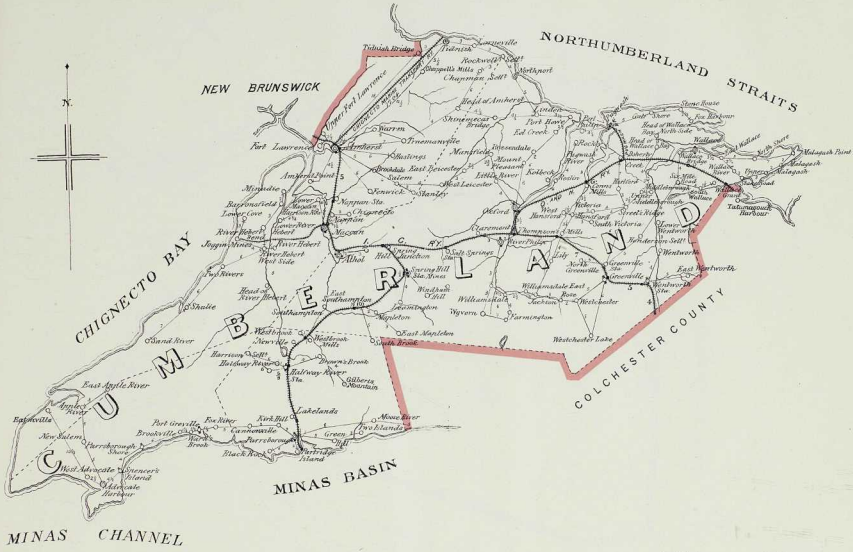

Electoral District of

CUMBERLAND, (N.S.)

POPULATION—CENSUS OF 1891—34,529

NOVA SCOTIA.

No. 160,

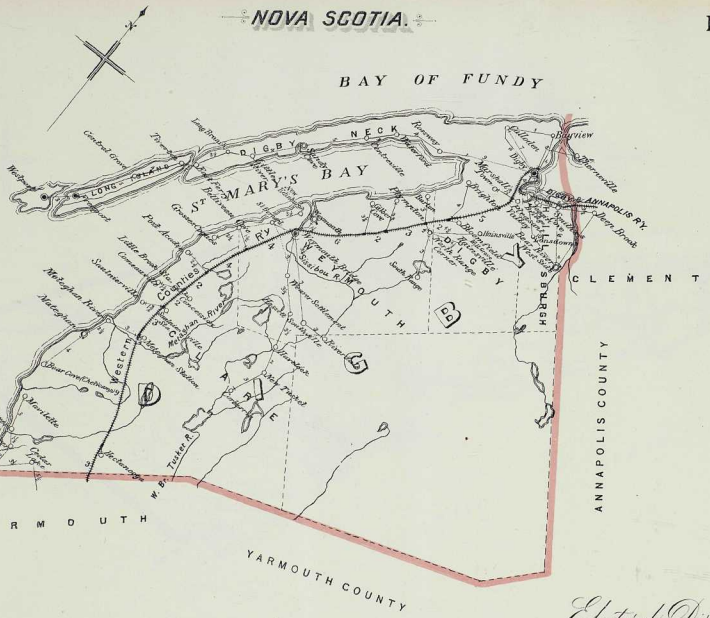
BAY OF FUNDY
DIGBY NECK
ST MARY'S BAY
LONG ISLAND
Westport
Freeport
Tiverton
Grand Anse
Little Brook
Port Acadia
Gilbertsville
Sandy Cove
Meteghan River
Meteghan
Meteghan Station
Weymouth Falls
Weymouth Bridge
Weymouth
Sandy Bay
Salmon River
Beaver River
Beaver Dam
Marshalltown
Tusket
Tusket R.
W. Br. Tusket R.
Jordan River
Jordan Falls
Ellenhurst
Ellenville
Ellenvale
Hebron
Hebron Station
Smith Cove
Smith Mills
Mill Creek
Mill Cove
Mill Village
Sheffield Mills
Sheffield Station
Bear River
Bear River Station
Bear River Station
Lake Paradise
Lake Frederick
Lake Midway
Lake Vaughan
Lake Tusket
Lake Rossignol
Lake Ellenhurst
Lake Ellenville
Lake Ellenvale
Lake Hebron
Lake Sandy Cove
Lake Meteghan
Lake Weymouth
Lake Sandy Bay
Lake Salmon River
Lake Beaver River
Lake Beaver Dam
Lake Jordan
Lake Jordan Falls

N
ANTIGONISH COUNTY
PICTOU COUNTY
HALIFAX COUNTY
MELFORD
MANCHESTER
GUYSBOROUGH
STORMONT
GUY
CHEDABUCTO BAY
ATLANTIC OCEAN
Port Molgrave
Pirate Harbour
Sheep Creek
Middle Melford
Middle Town
Dover Points
Stormont Harbour
Manchester
Hazel Hill
Guysborough
Rook's Cove
Half Island Cove
Crow Harbour
Half Island
Port Mulgrave
Cole Harbour
Charles Cove
Port Felix
Little Dover
Wine Harbour
Larry's River
Port Bickerton
Middle Country Harbour
Stormont Harbour
Janet's Harbour
Tindiee Harbour
Fanny Harbour
Stillwater
Queensville
Goldenville
St. Mary's River
Lisconish
Lisconish Falls
Eagle Lake
Aspen
Melrose
Country Harbour
Waterside
Cameron Falls
Upper Caledonia
Lower Caledonia
Middle Caledonia
Smithfield
Gegeney
New Boston
Grantwich
Grantville
Salmon River
Erinville
Rocky Hill
Glen Cove
Gaverlough Falls
Remedy Valley
Inverness
Middle Inverness
Port Hastings
Port Richmond
Port Hawkesbury
Groverton
Melles
Upper Big Tracadie
Upper Marshland
Middle Marshland
Middle Tracadie
Upper Tracadie
Port Hood
Port Hood Harbour
Port Hood Island
Port Felix
Port Felix Island
Port Felix Harbour
Port Felix Cove
Port Felix Mills
Port Felix Creek

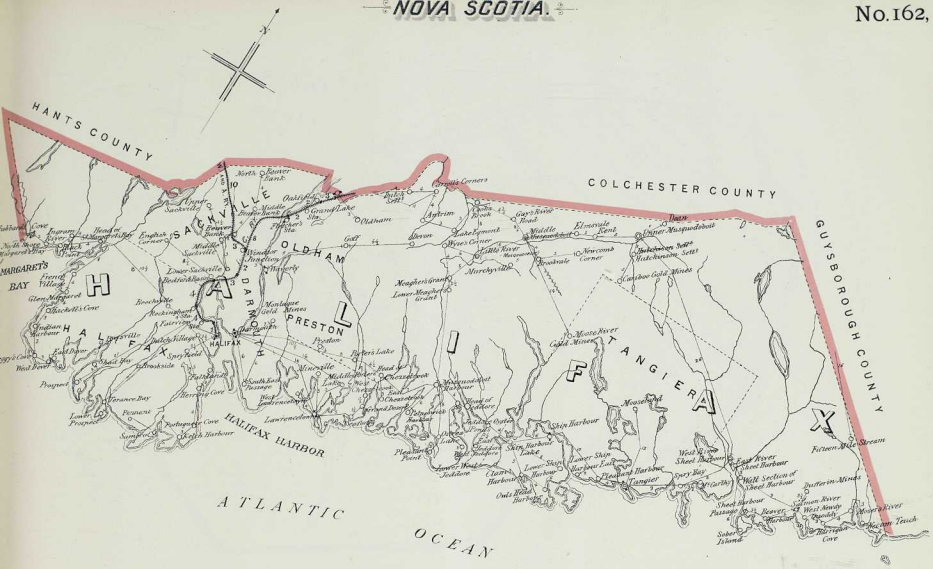

POPULATION—CENSUS OF 1891—71,358

Electoral District of
HALIFAX, (N.S.)

Electoral District of

HANTS, (N.S.)

POPULATION—CENSUS OF 1891—22,052

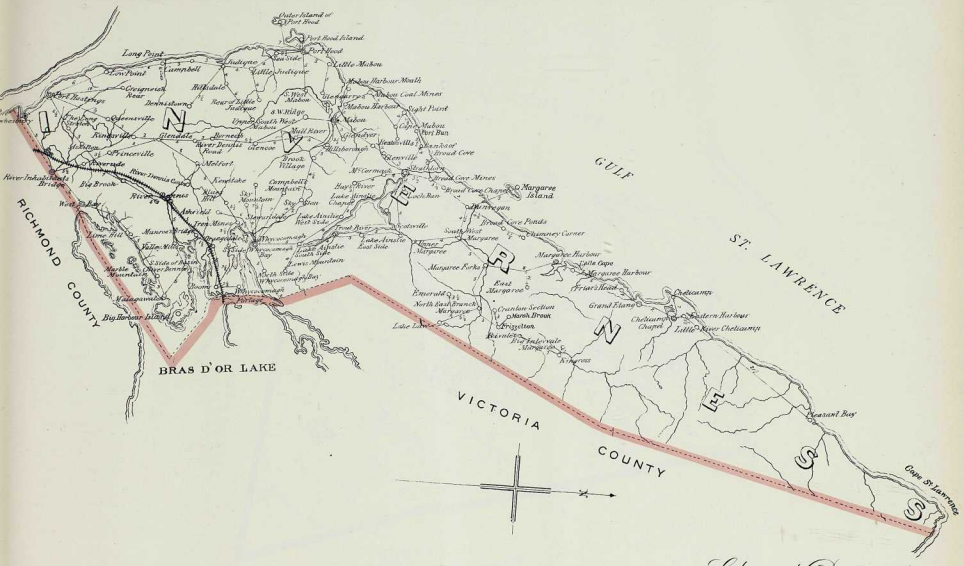
RICHMOND COUNTY
BRAS D'OR LAKE
VICTORIA COUNTY
GULF ST. LAWRENCE
Port Hood Island
Margaree Island
Margaree Harbour
Chéticamp
Grand Etang
Cape Breton
Lake Ainslie
Lake Uisk
Lake Lillian
Lake Ainslie
Lake Mabou
Lake Broom
Lake Ainslie
Lake Lillian
Lake Uisk
Lake Lillian
Lake Ainslie
Lake Uisk
Lake Lillian
Lake Ainslie
Lake Uisk
Lake Lillian
Lake Ainslie

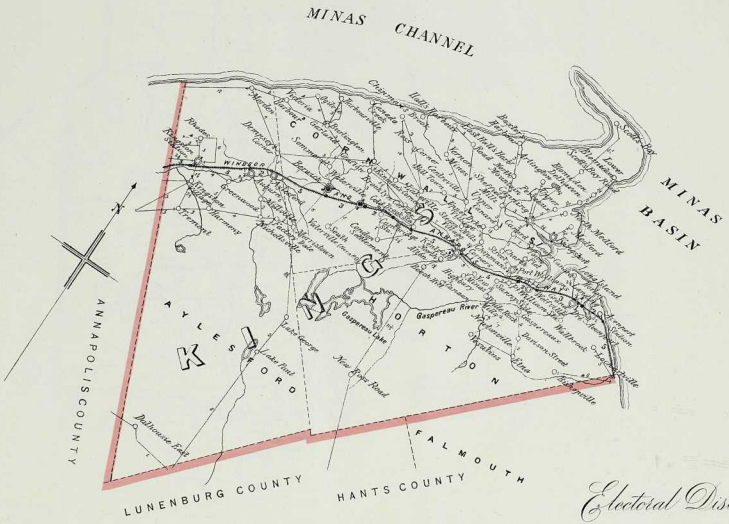
MINAS CHANNEL
MINAS BASIN
ANNAPOLIS COUNTY
LUNENBURG COUNTY
HANTS COUNTY
FALMOUTH
AYLESFORD
CORNWALLIS
KINGSPORT
WINDSOR
Gaspereau River
Gaspereau Lake
Lake Paul
New Ross Road
Pathwave Lake
Lake George
Port Williams
Wolfville
Grand Pre
Kentville
Cambridge
Aylesford
Berwick
Kingston
Greenwich
Canning
Lower Canard
Upper Canard
Scott Bay
Lower Horton
Upper Horton
Hortonville
Avonport
Avondale
Centre Burlington
Burlington
Waterville
Gaspereau
Lake Pleasant
Lake Paul
Lake George
Pathwave Lake

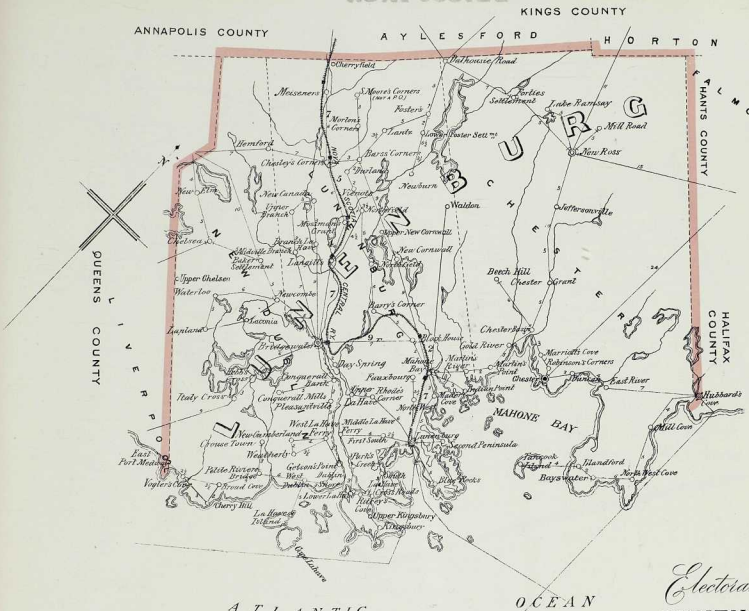

Electoral District of

LUNENBURG, (N.S.)

POPULATION—CENSUS OF 1891—31,075

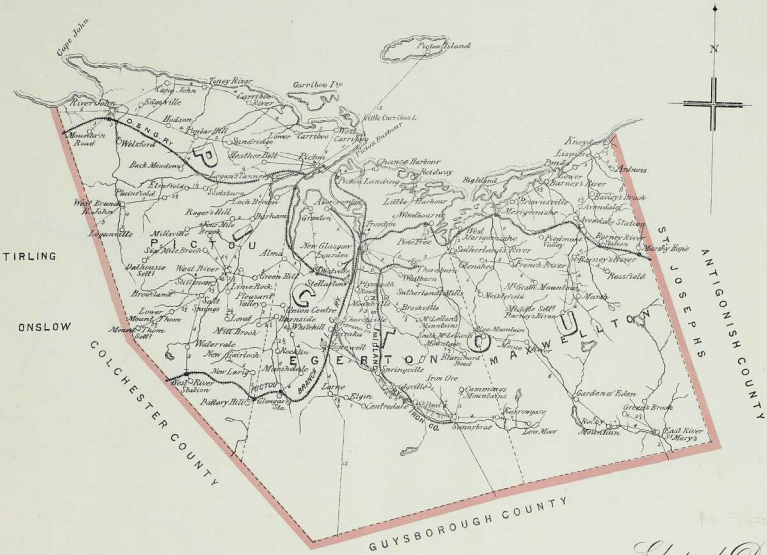
Cape John
Pictou Island
Caribou I.
Little Caribou I.
River John
Tatamagouche
Wallace
Pictou
Antigonish
Guysborough
Colchester
Stirling
Onslow
St. Joseph's
Antigonish County
Guysborough County
Colchester County
Stellarton
Westville
Trenton
New Glasgow
Pictou Harbour
Lochaber
Merigomish
Malagash
Tatamagouche
Wallace
Pugwash
Port Philip
Tormentine
Cape Tormentine
Northumberland Strait
Gulf of St. Lawrence
Northumberland Strait
Iron Co.
Iron Ore
Cumminsville
Cumminsville Mountains
Sunnybrae
Low Moor
Tracadie
Antigonish
Arisaig
Pictou Harbour
Pictou Landing
Stellarton
Westville
Trenton
New Glasgow
Lorne
Eigin
Centredale
Springville
Blanchard Road
Brookville
Scotsburn
Hopewell
Pictou
Merigomish
Malagash
Tatamagouche
Wallace
Pugwash
Port Philip
Tormentine
Cape Tormentine
Northumberland Strait
Gulf of St. Lawrence
Iron Co.
Iron Ore
Cummins

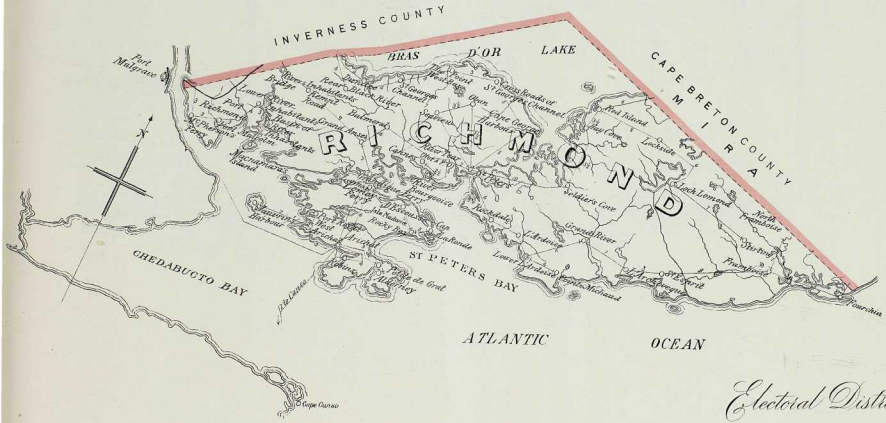

Electoral District of

RICHMOND, (N.S.)

POPULATION—CENSUS OF 1891—14,399

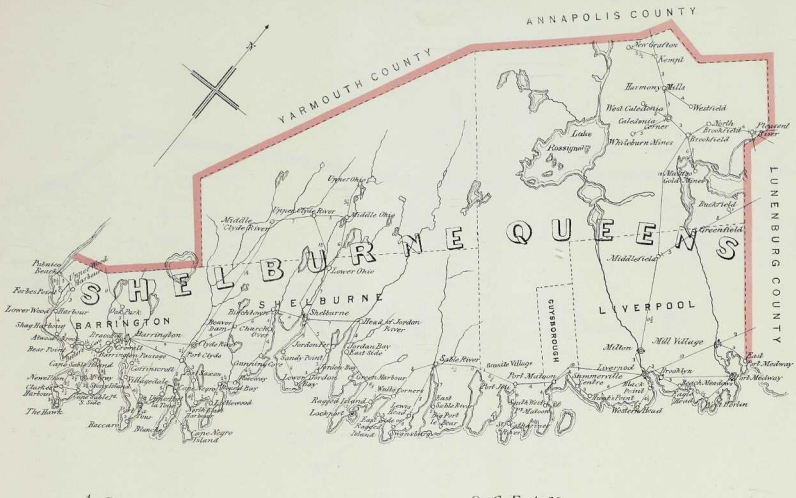

Electoral District of

SHELBURNE & QUEEN'S, (N.S.)

POPULATION—CENSUS OF 1891—25,566

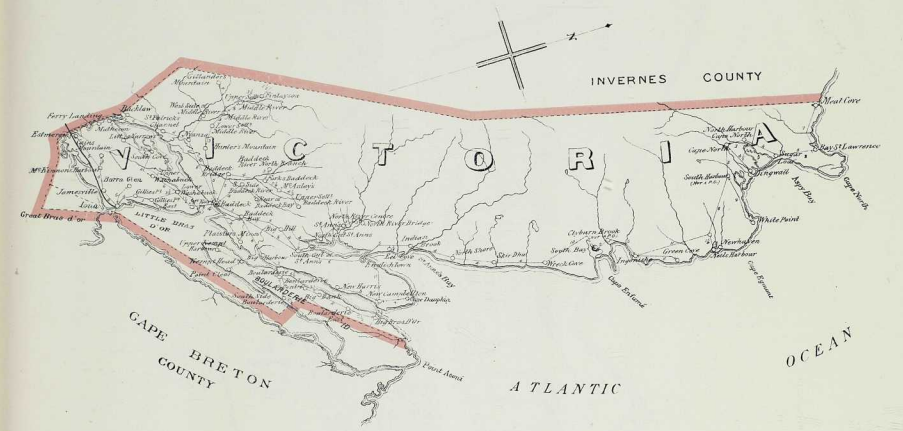

Electoral District of
VICTORIA, (N.S.)

POPULATION—CENSUS OF 1891—12,432

NOVA SCOTIA.

No. 171,

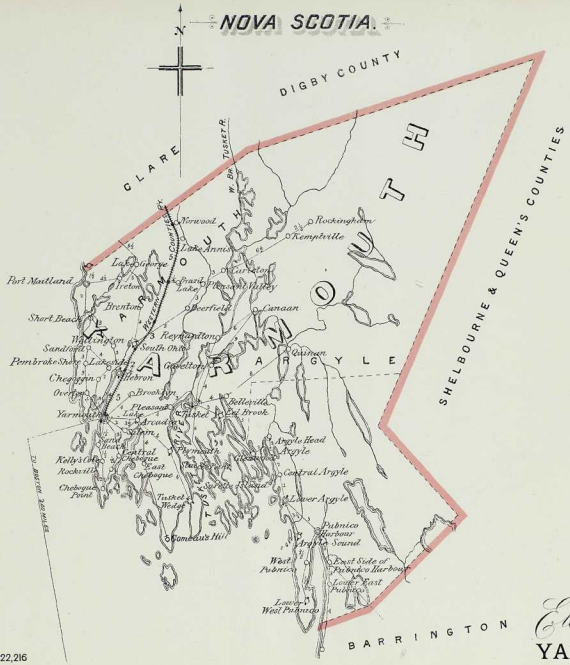

POPULATION—CENSUS OF 1891—22,216

Electoral District of

YARMOUTH, (N.S.)

INDEX MAP NEW-BRUNSWICK.

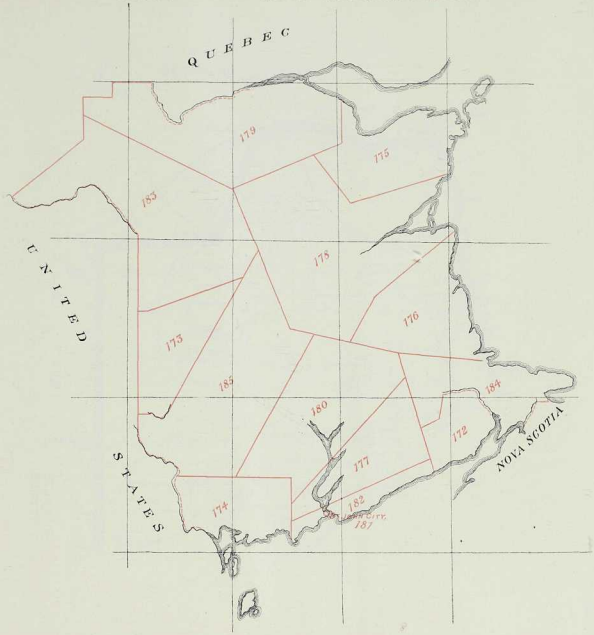

WESTMORELAND
MONCTON
SALISBURY
COVERDALE
HILLSBOROUGH
HOPEWELL
HARVEY
ALMA
ELGIN
KINGS COUNTY
SUSSEX
HAMMOND
ST. MARTINS
ST. JOHNS COUNTY
CHIGNECTO BAY
Albert Co.
Albert
Hillsborough
Hopewell Cape
Alma
Hopewell Hill
Harvey Bank
Harvey
Riverside
Hopewell Village
Lower Cove
Mapleville
Lake Road
Ferry
Bar Ellington
New Tritania
Upper Fairfield Road
Hastings
Windsor Hill
West Riverside
Hebron
Water Side
Little Rochel
Point Wolfe
Alma
Little Ridge
Hillsborough
Riverside
Lutes Mountain
Lutes Mountain Road
Calebmans
Stony Creek
Lower Coverdale
Middle Coverdale
Upper Coverdale
Coverdale
Salisbury
Moncton
Albert Co.
Hillsborough
Hopewell Cape
Hopewell Hill
Harvey Bank
Harvey
Alma
Hillsborough
Riverside
Lutes Mountain

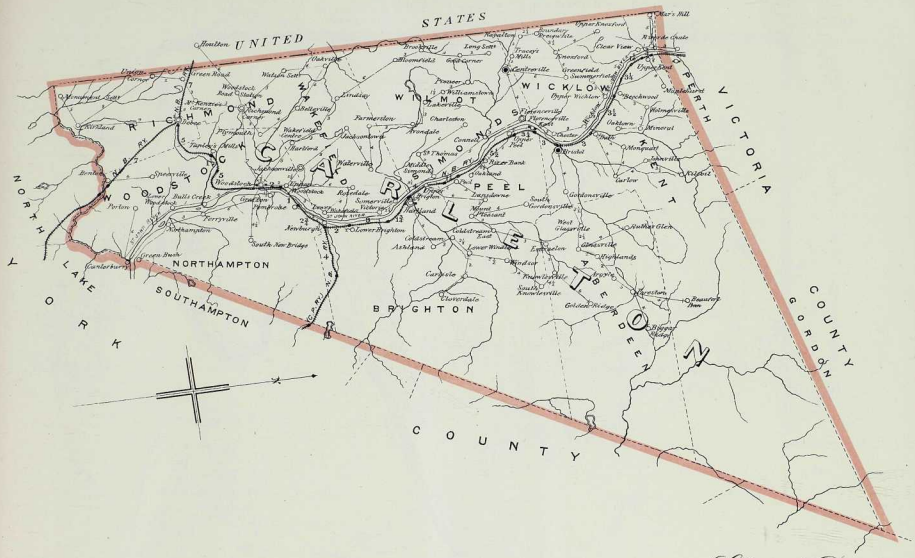
UNITED STATES
RICHMOND
WOODSTOCK
CARLETON
WILMOT
WICKLOW
PEEL
NORTHAMPTON
SOUTHAMPTON
BRIGHTON
ALDERSHOT
NORTH YORK
COUNTY
VICTORIA
COUNTY
GORDON
Hartland
Bristol
Florenceville
Centreville
Bloomfield
Lindsay
Bedell
Hartley
Aroostook
Upper Woodstock
Perry
Perryville
Bull Creek
Woodstock
Grafton
Pembroke
Newburg
Lower Brighton
Ashland
Carlisle
Clarendale
Upper Knoxford
Knoxford
Knowlesville
Upper Kent
Kent
Gordonsville
Hillman Glen
Highlands
Upper Gordon
Gordon
Upper Victoria
Victoria
Beechwood
Minerval
Mongault
Carlow
Bedford
Upper Bedford
Bedford
Upper Wicklow
Wicklow
Upper Peel
Peel
Upper Wilmot
Wilmot
Upper Bristol
Bristol
Upper Hartland
Hartland
Upper Woodstock
Woodstock
Upper Richmond
Richmond
Upper Perry
Upper Aroostook
Upper Bull Creek
Upper Pembroke
Upper Brighton
Upper Ashland
Upper Carlisle
Upper Clarendale
Upper Knowlesville
Upper Bedford
Upper Gordon
Upper Victoria
Upper Wicklow
Upper Peel
Upper Wilmot
Upper Bristol
Upper Hartland
Upper Woodstock
Upper

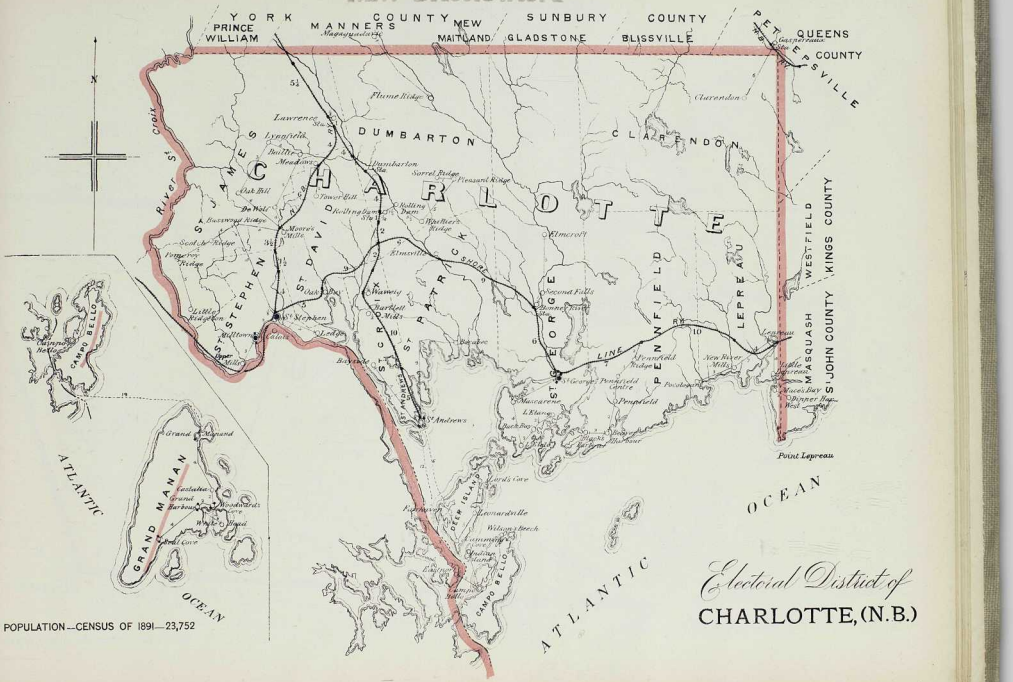

Electoral District of
CHARLOTTE, (N.B.)

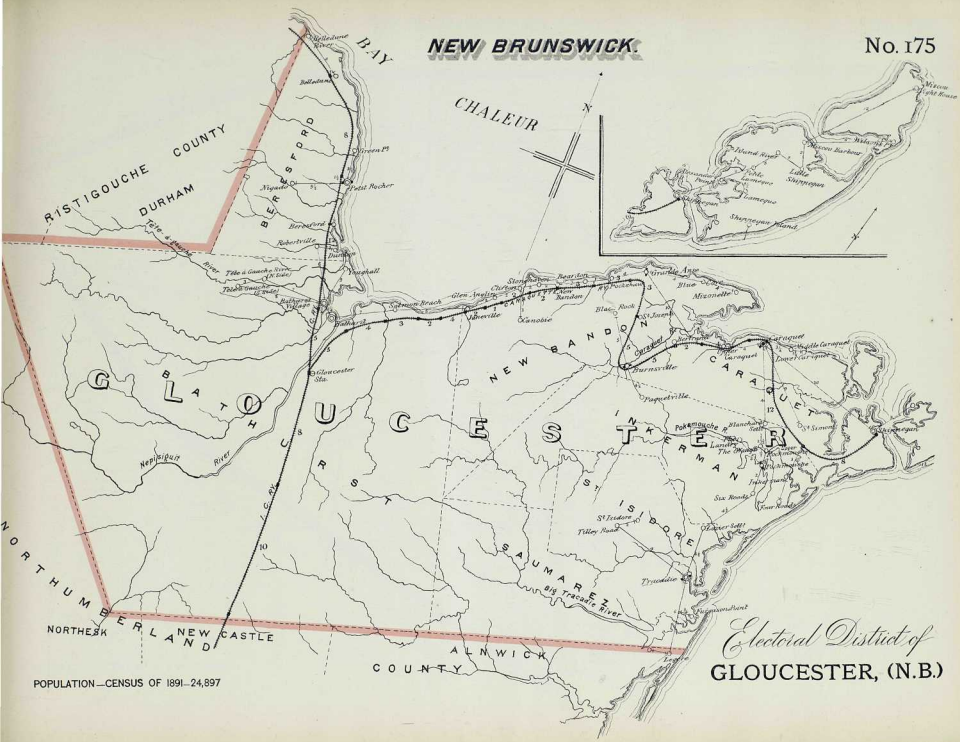

POPULATION—CENSUS OF 1891—24,897

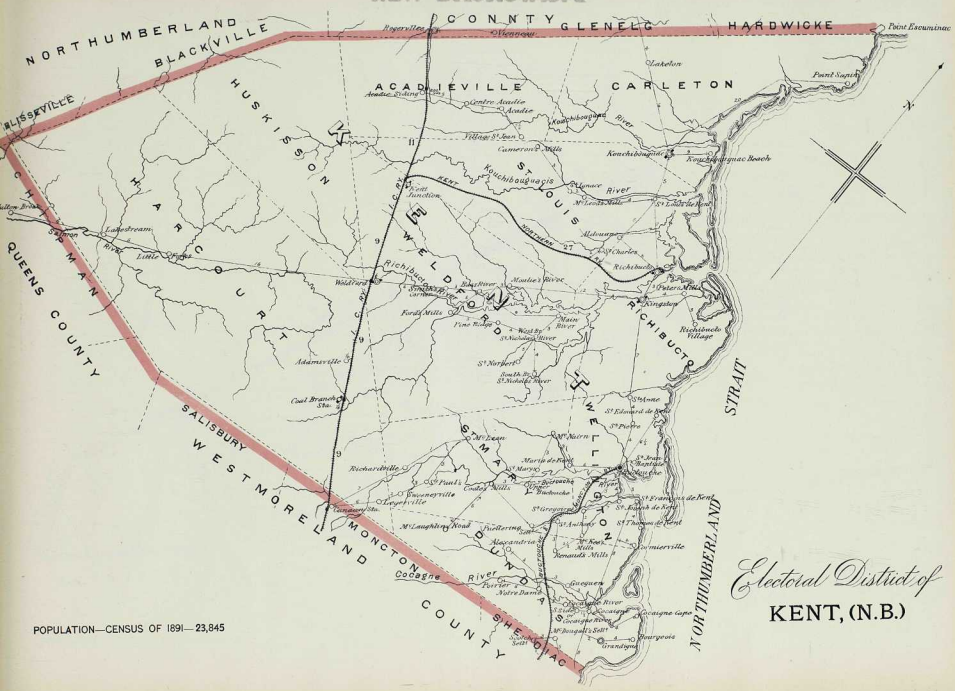

Electoral District of
KENT, (N.B.)

Electoral District of

KINGS, (N.B.)

POPULATION—CENSUS OF 1891—23,087

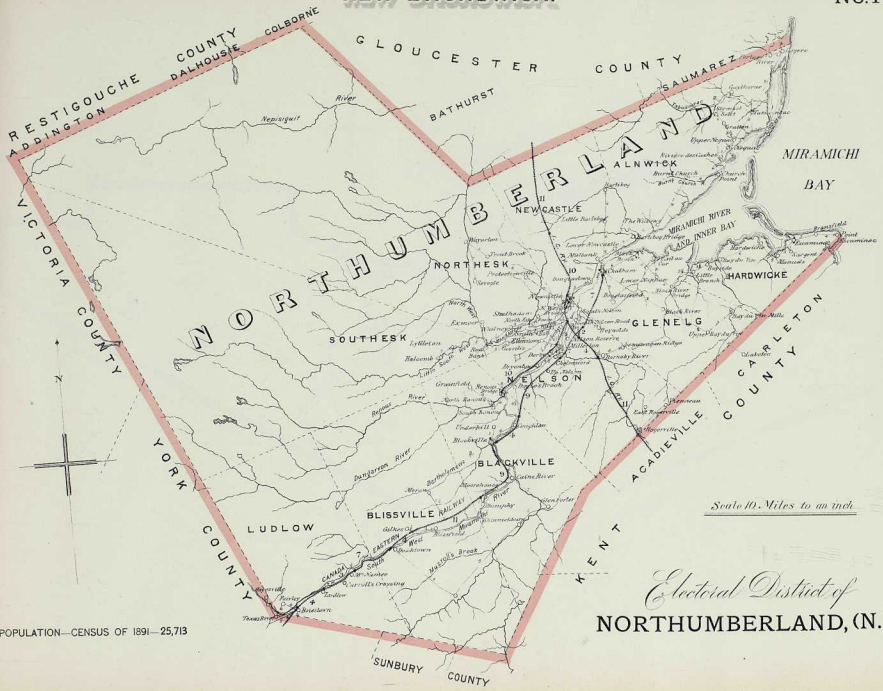

POPULATION—CENSUS OF 1891—25,713

Electoral District of
NORTHUMBERLAND, (N.B.)

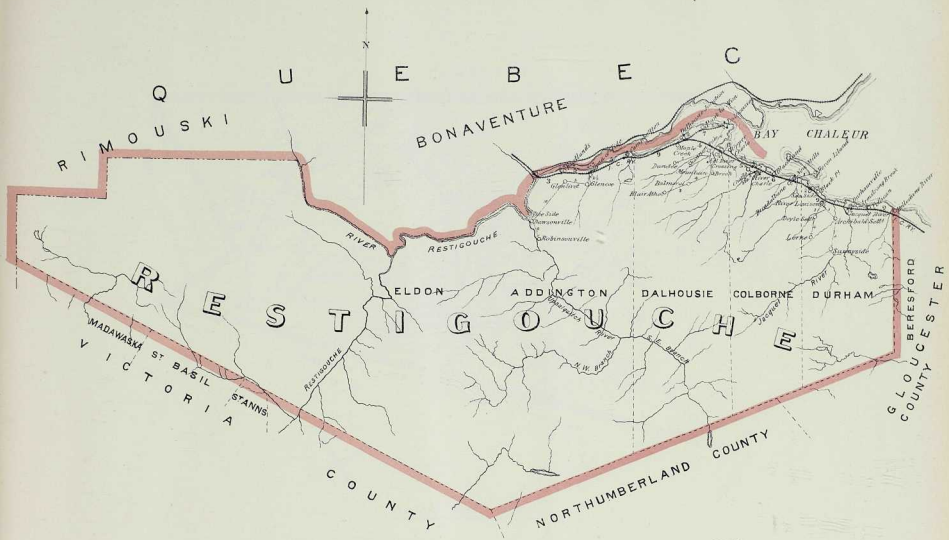

Scale 10 Miles to an inch.

Electoral District of

RESTIGOUCHE, (N.B.)

POPULATION—CENSUS OF 1891—8,308

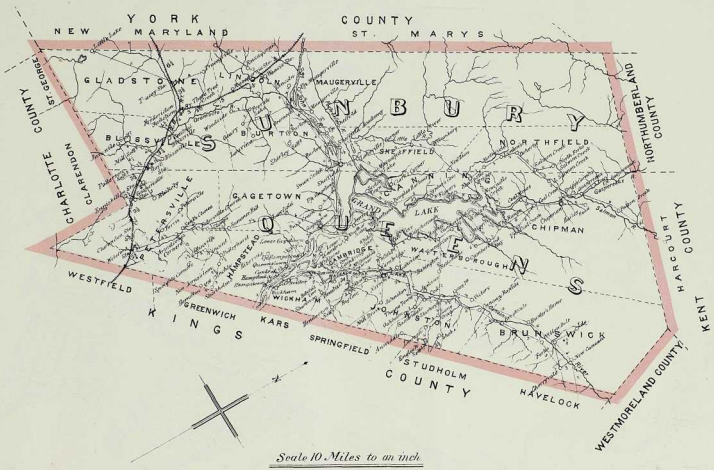

Scale 10 Miles to an inch.

POPULATION—CENSUS OF 1891—17,914.

Electoral District of

SUNBURY & QUEEN'S, (N.B.)

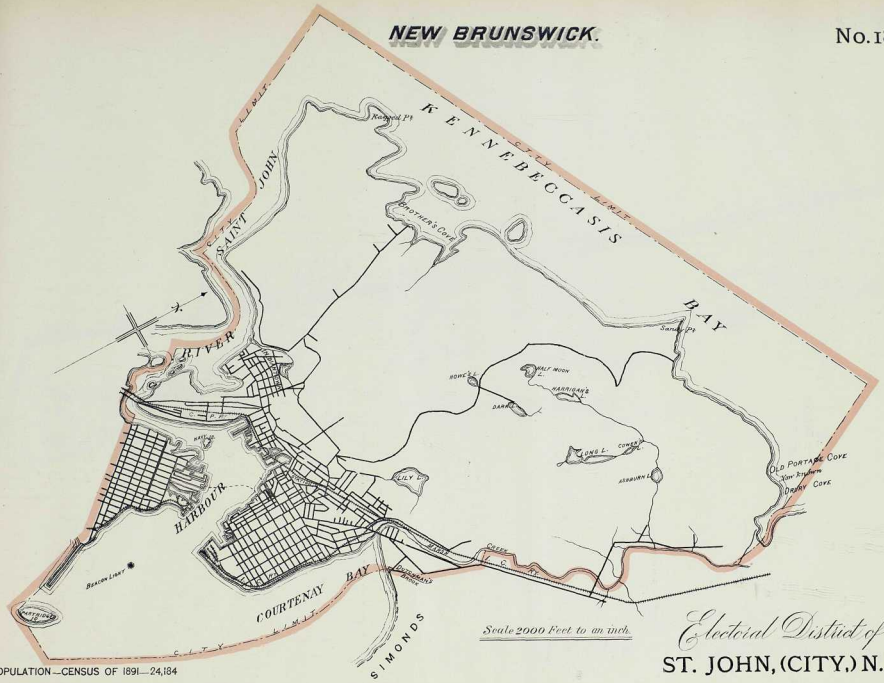

Electoral District of
ST. JOHN, (CITY,) N.B.

POPULATION—CENSUS OF 1891—24,184

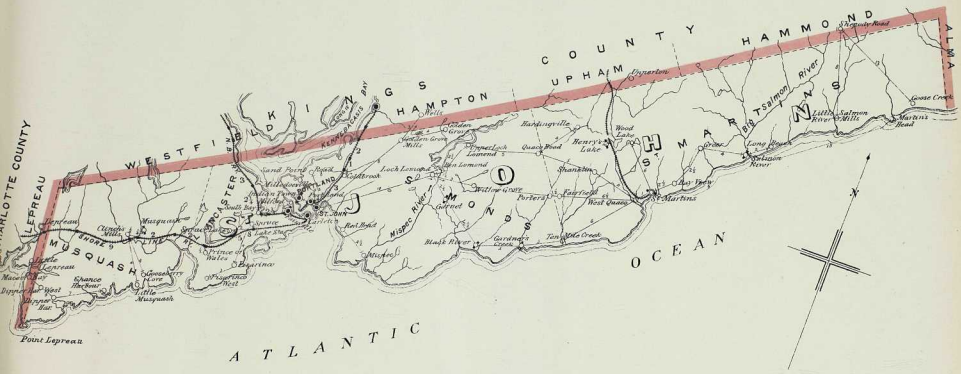

Electoral District of

ST. JOHN CITY & COUNTY (N.B.)

POPULATION—CENSUS OF 1891—49,574

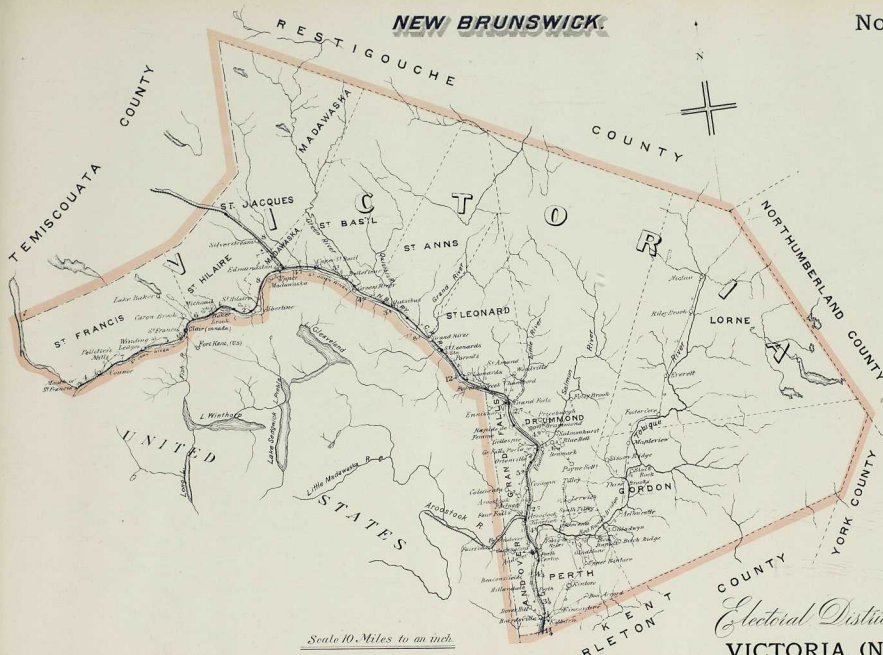

Electoral District of
VICTORIA, (N.B.)

POPULATION—CENSUS OF 1891—18,217

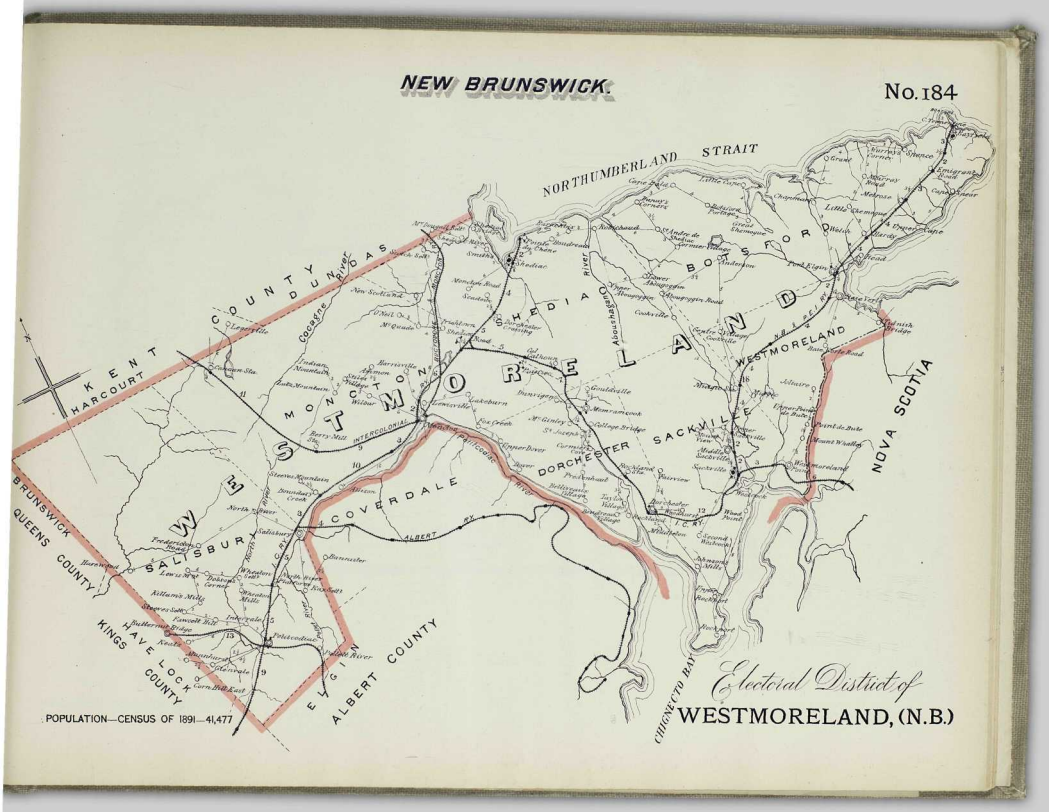

Electoral District of
WESTMORELAND, (N.B.)

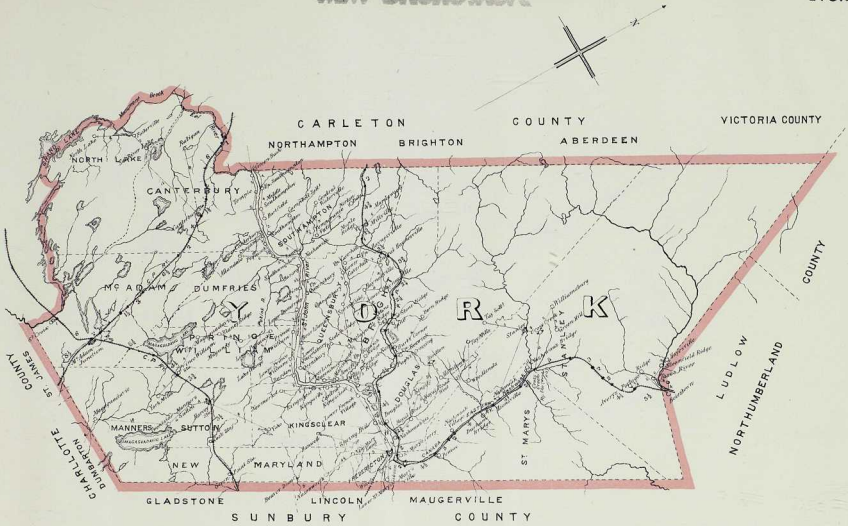

Scale 10 Miles to an inch.

POPULATION—CENSUS OF 1891—30,979

Electoral District of

YORK, (N.B.)

INDEX MAP-PRINCE EDWARD ISLAND.

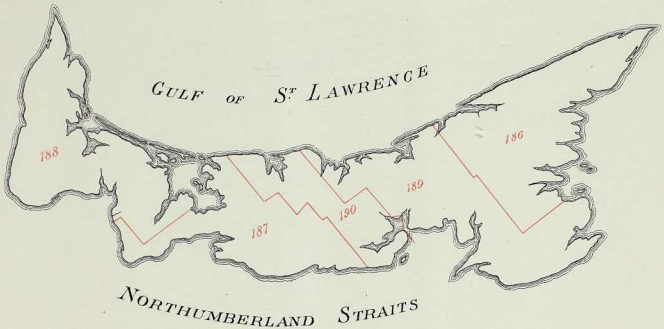

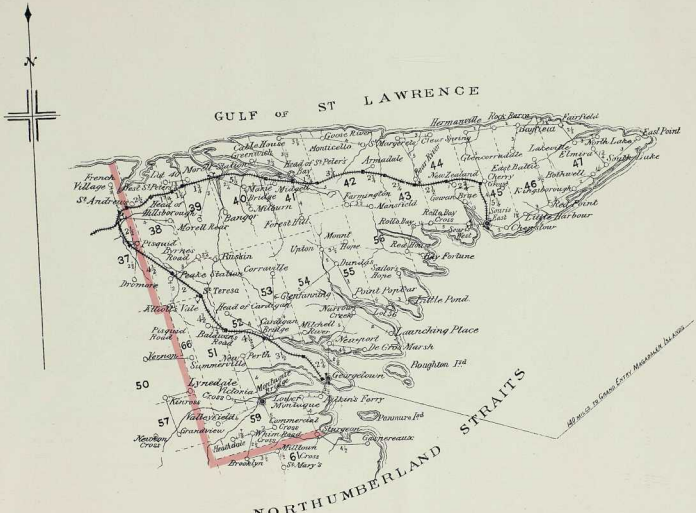
GULF OF ST LAWRENCE
NORTHUMBERLAND STRAITS
N.
French Village
St Andrews
Milltown
Morell River
Pisquid
Darnes Road
Rockin
Carragile
Teresa
Tracadie
Summerville
Lyndale
Victoria Cross
Kensington
Hillsborough
Grandview
Bonshaw Cross
Brookfield
Bridge
Mt Mary's
Mt Stewart
Tyne
Sailors Tyne
Point Pondar
Little Pond
Launching Place
Neuport
Marsh
Pownal
Pleasantown
Pleasant Ford
Pownans Ford
Bonnevaux
Tignish
Miscouche
Mt Carmel
Cardigan Bridge
Mt Pleasant
Nassau Creek
Glenfanoid
Head of Cardigan
Mt Vernon
Bay Fortune
Rollo Bay
Rollo Bay Cross
Mount Tyne
Union
Mannfield
Farmington
Head of St Peters
Armadale
Montrevil
Morpeck
Cable House
Greenwich
Lewis River
Hermanville
Fairfield
Cloverdale
Cloverdale Bridge
Mt Albion
Mt Stewart
Tignish
Miscouche
Lower Miscouche
Pattens Ferry
Commerdal Cross
Whim Road
Hillsdale
Bonnevaux
Tignish
Miscouche
Mt Stewart
Mt Mary's
Mt Vernon
Brookfield
Bridge
Mt Albion

GULF OF ST LAWRENCE
RICHMOND BAY
NORTHUMBERLAND STRAITS
Summerside
Wellington
Miscouche
Abrams Village
Cape Egmont
Tignish
Alberton
Port Hill
Mt Stewart
Georgetown
Montague
Souris
Murray Harbour
Lennox Is
Cardigan
Lower Bedeque
Kensington
Bloomfield
Mt Mellick
Mt Albion
Mt Vernon
Mt Pleasant
Mt Herbert
Mt Buchanan
Mt Hope
Mt Stanley
Mt Carmel
Mt Ephraim
Mt Zion
Mt Moriah
Mt Pisgah
Mt Tabor
Mt Olivet
Mt Herman
Mt Emerald
Mt Ararat
Mt Sinai
Mt Pleasant
Mt Hermon
Mt Wilkinson
Mt Wilkie

PRINCE EDWARD ISLAND.

No. 188

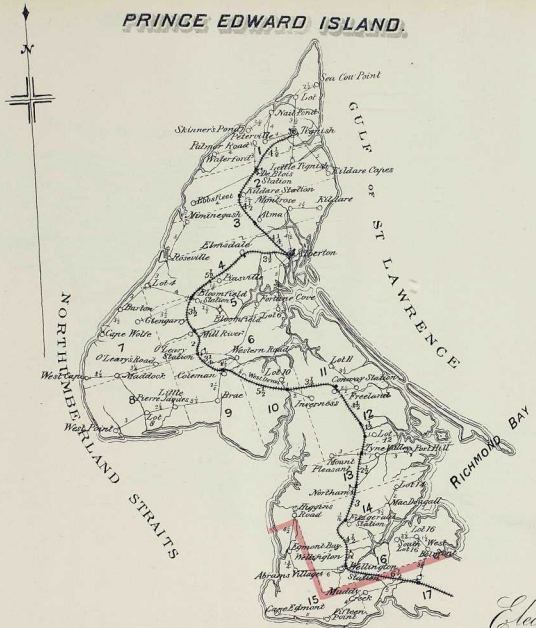

Electoral District of

PRINCE WEST, (P.E.I.)

POPULATION—CENSUS OF 1891—20,987

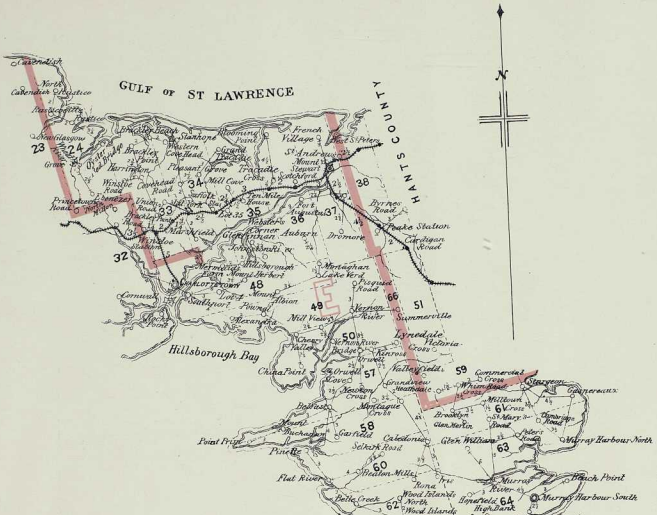
GULF OF ST LAWRENCE
HANTS COUNTY
N
Hillsborough Bay
Summerville
Lyndedale
Victoria
Commercial Cross
Murray Harbour North
Murray Harbour South
Murray River
Beach Point
Little Sands
White Sands
Flat River
Point Prim
Pinette
Selkirk Road
Garfield
Caledonia
Glen Williams
Glen Martin
Montague Creek
Mount Stewart
St Andrews
French Village
St Peters
Bay Road
Brudenell
Cardigan Road
Bromore
Mt Albion
Mt Vernon
Mt Pleasant
Tracadie Cross
Hillsborough
Mill Creek
Tea Hill
Bunbury
Kelly Cross
Cornwallis
Sherwood
Charlottetown
Stratford
Winsloe
Kensington
Mt Stewart
Tignish
North Cape
Cape Egmont
Miscouche
Abrams Village
Alberton
Tyne Valley
Elmira
Mill Vale
Mt Albion
Bay View
Pleasant Grove
Hunter River
Emerald
Kinkora
Montague Bridge
Kelly Cross
Grandview
Mt Mellon
Cross Roads
Murray River
Tyne Valley
Wood Islands
Wood Islands North
Bonnet Point
Bonnet Point Highland
Belle Creek
Mt Stewart Bridge
Mt Albion
Mt Vernon
Mt Pleasant
Tracadie Cross
Hillsborough
Mill Creek
Tea Hill
Bunbury
Kelly Cross
Cornwallis
Sherwood
Charlottetown
Stratford
Winsloe
Kensington

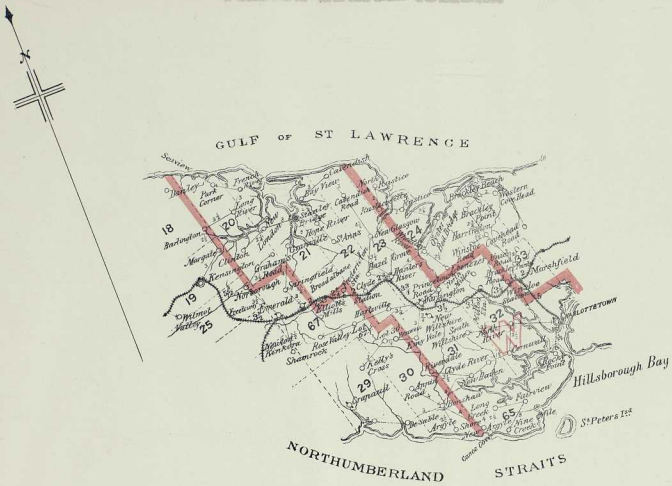
GULF OF ST LAWRENCE
NORTHUMBERLAND STRAITS
Hillsborough Bay
St Peters Ist
Marshfield
Mt Stewart
Emerald
Burlington
Mt Mellick
Sherbrooke
Rockley
Shamrock
Symonds
Mt Buchanan
Mt Albion
Mt Pleasant
Mt Vernon
Mt Ephraim
Mt Pleasant
Mt Pleasant
Mt Pleasant

INDEX MAP-BRITISH COLUMBIA.

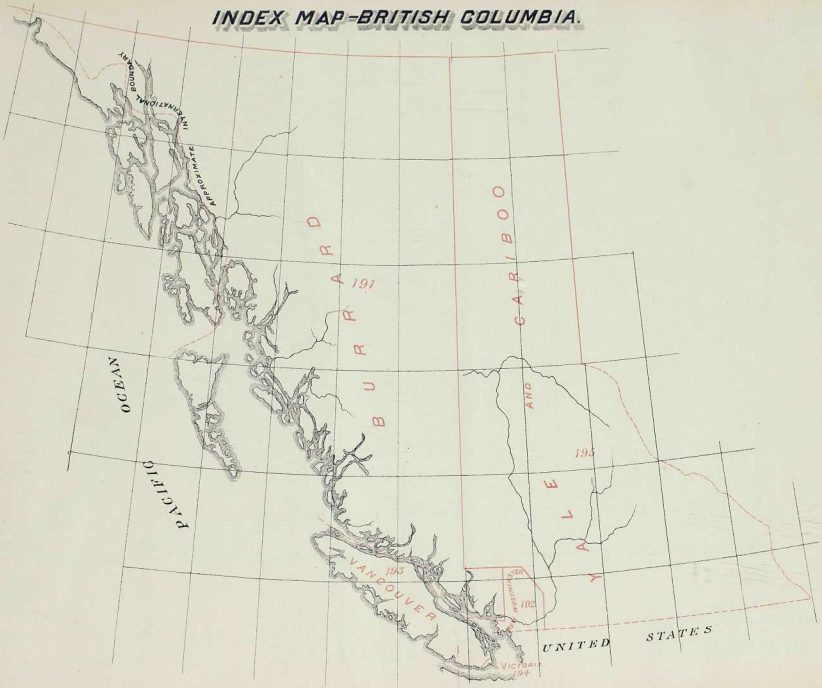

BRITISH COLUMBIA.

No. 191

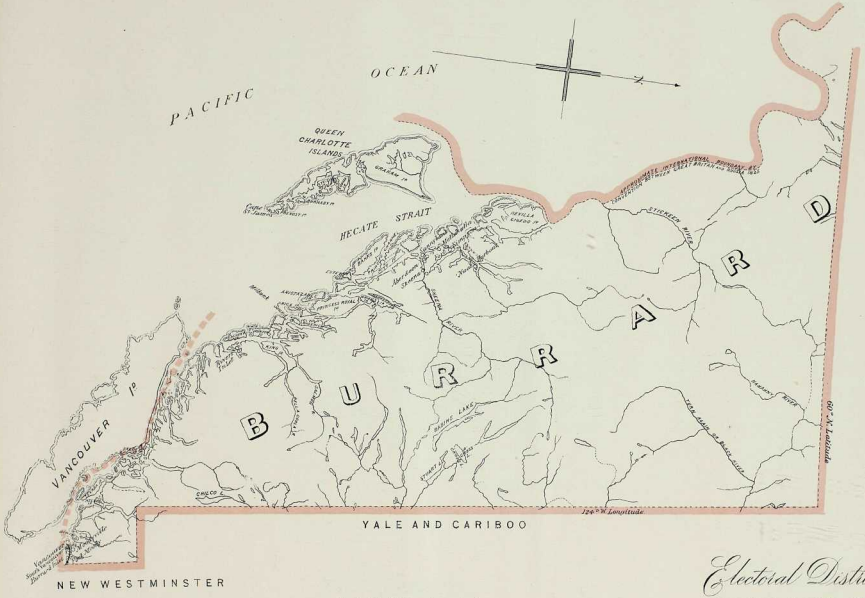

POPULATION—CENSUS OF 1891—17.866.

Scale 72 Miles to an inch.

Electoral District of
BURRARD, (B.C.)

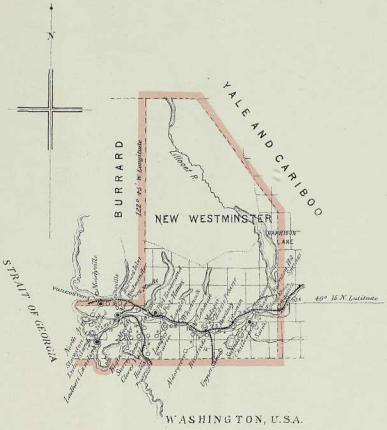

Scale 24 Miles to an inch.

POPULATION—CENSUS OF 1891—24.360.

Electoral District of

NEW WESTMINSTER, (B.C.)

BRITISH COLUMBIA.

No. 193

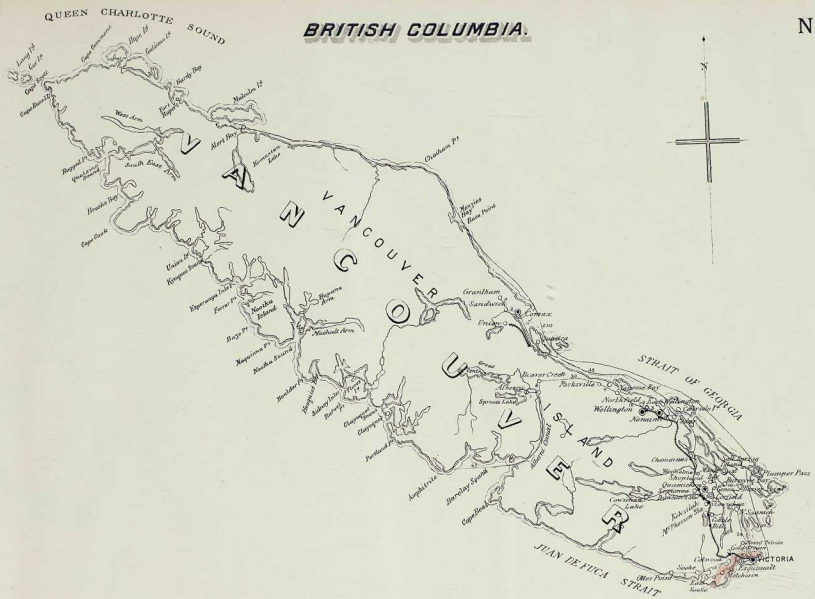
QUEEN CHARLOTTE SOUND
VANCOUVER ISLAND
STRAIT OF GEORGIA
JUAN DE FUCA STRAIT
Comox
Courtenay
Nanaimo
Wellington
Parksville
Alberni
Sproat Lake
Cowichan Lake
Chemainus
Ladysmith
Duncan's
Victoria
Esquimalt
Saanich
Sooke
Port Renfrew
Port Alberni
Tofino
Ucluelet
Clayoquot
Hesquiat
Nootka
Kyuquot
Quatsino
Alert Bay
Rivers Inlet
Bella Coola
Bella Bella
Queen Charlotte Is.
Masset
Skidegate
Cape Ball
Cape Scott
Cape Cook
Cape Lazo
Cape Mudge
Cape Beale
Cape Flattery
Pachena Pt.
Carmanah Pt.
Sooke Pt.
Race Rocks
Trial Is.
Chatham Pt.
Cape Mark
Cape Roger
Cape Caution
Cape Calvert
Cape Commerell
Cape Ramsay
Cape Mount Stephens
Cape Mount Pelham
Cape Mount Musgrave
Cape Mount Fisher
Cape Mount Hope
Cape Mount Gardner
Cape Mount Edward
Cape Mount Pleasant
Cape Mount Stephen
Cape Mount Sedgewick
Cape Mount Hood

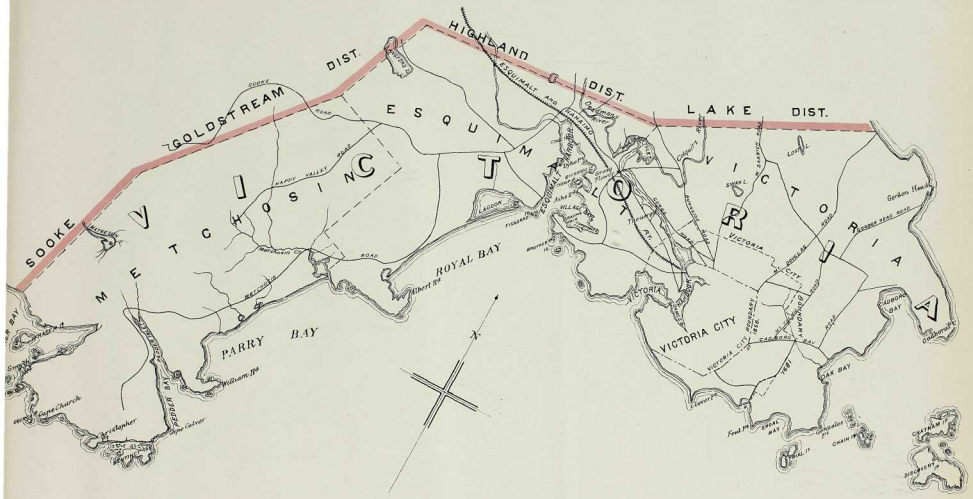
SOOKE
GOLDSTREAM
DIST.
HIGHLAND
DIST.
LAKE
DIST.
ESQUIMALT
METCHOSIN
ESQUIMALT
VICTORIA
ROYAL BAY
PARRY BAY
VICTORIA CITY
OAK BAY
Gorge Road
Gordon Head
Saanich
Cadboro Bay
Sooke Church
Metchosin Church
Colwood
Langford
Colquitz
Tolmie
Sidney
Victoria
Esquimalt
Saanich
Cordova Bay
Chain Is.
Portage Inlet
Gonzales Hill
Fort St.
Oak Bay
Cadboro Bay
Victoria City
Victoria Arm
Portage Inlet
Esquimalt Harbour
Colquitz River
Saanich Arm
Sooke Harbour
Sooke River
Gordon Head
Cordova Bay
Chain Is.
Portage Inlet
Gonzales Hill
Fort St.
Oak Bay
Victoria City
Victoria Arm

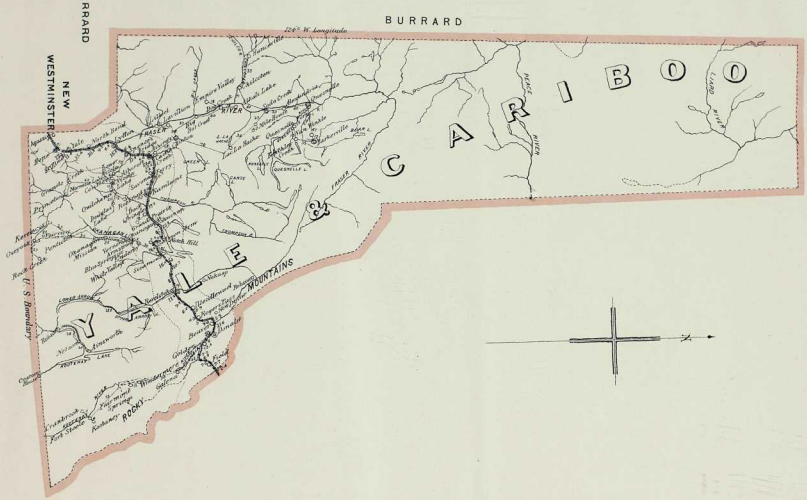

Scale 72 Miles to an inch.

POPULATION—CENSUS OF 1891—19,180

Electoral District of

YALE & CARIBOO, (B.C.)

INDEX MAP - MANITOBA.

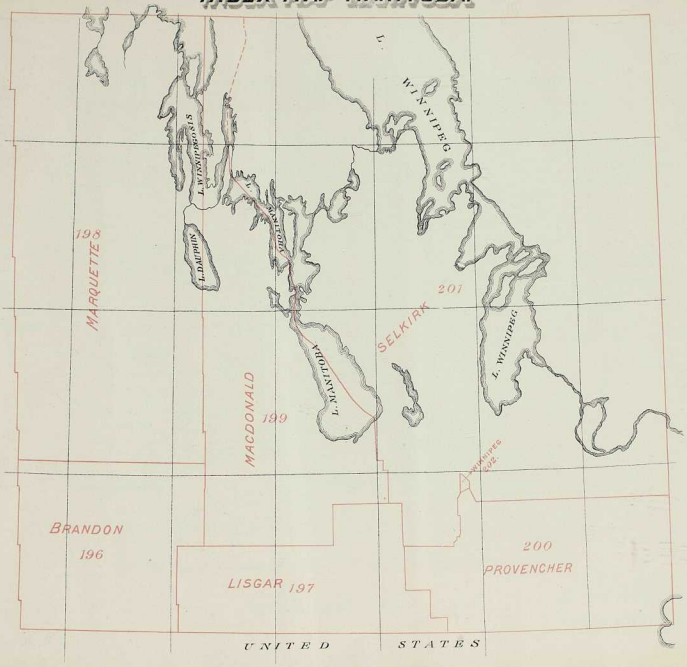

MANITOBA.

No. 196

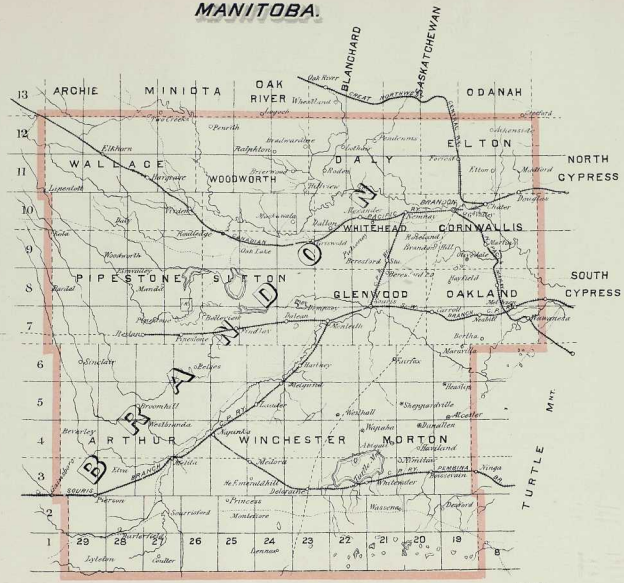

Scale 12 Miles to an Inch.

Electoral District of

BRANDON, (MAN.)

POPULATION—CENSUS OF 1891—25.575.

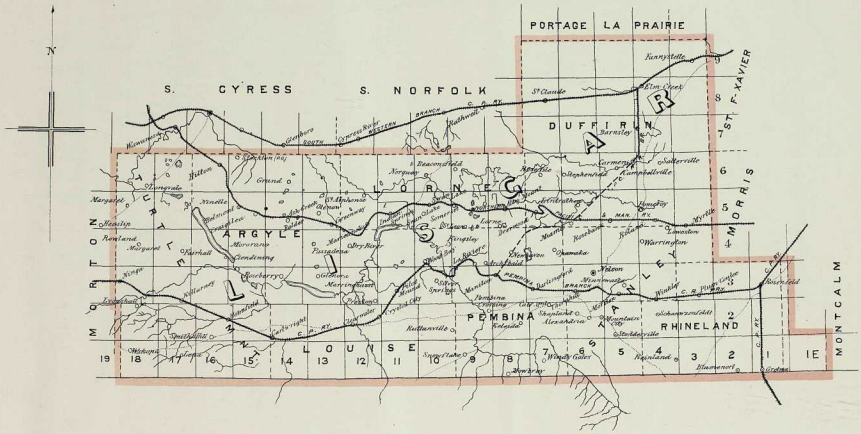
N
PORTAGE LA PRAIRIE
S. CYRESS
S. NORFOLK
DUFFERIN
ST. F. XAVIER
MORRIS
ARGYLE
LORNE
MORTON
MONTCALM
POMBINA
RHINELAND
LOUISE
Emerson
Pembina
Manitou
Morden
Winkler
Rosenfeld
Altona
Gretna
Letellier
Morris
Lowe Farm
Rosenort
Darlingford
Dominion City
Mitchell
Aylesbury
Crystal City
Pilot Mound
Killarney
Boissevain
Deloraine
Melita
Hartney
Virden
Souris
Glenboro
Carberry
Treherne
Holland
Cartwright
Rathwell
Somerset
Swan River
Minnedosa
Neepawa
Gladstone
Portage la Prairie
Delta
Stonewall
Selkirk
Lockport
Rockwood
Stony Mountain
Stonewall
Teulon
Gimli
Arborg
Riverton
Lake Dauphin
Dauphin
Sifton
Russell
Binscarth
Birtle
Elkhorn
Hamiota
Oak River
Rapid City
Miniota
Reston
Cartwright
Roland
Pilot Mound
Manitou
Morden
Winkler
Altona
Gretna
Rosenfeld

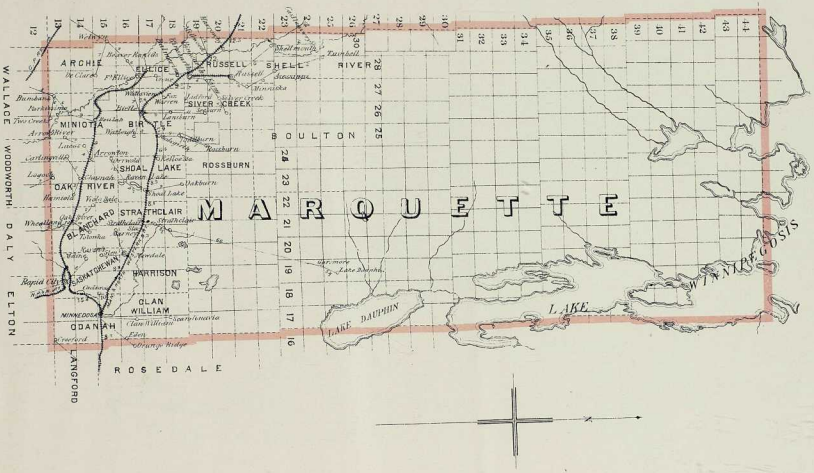

Scale 18 Miles to an inch.

Electoral District of
MARQUETTE, (MAN.)

POPULATION—CENSUS OF 1891—13.123.

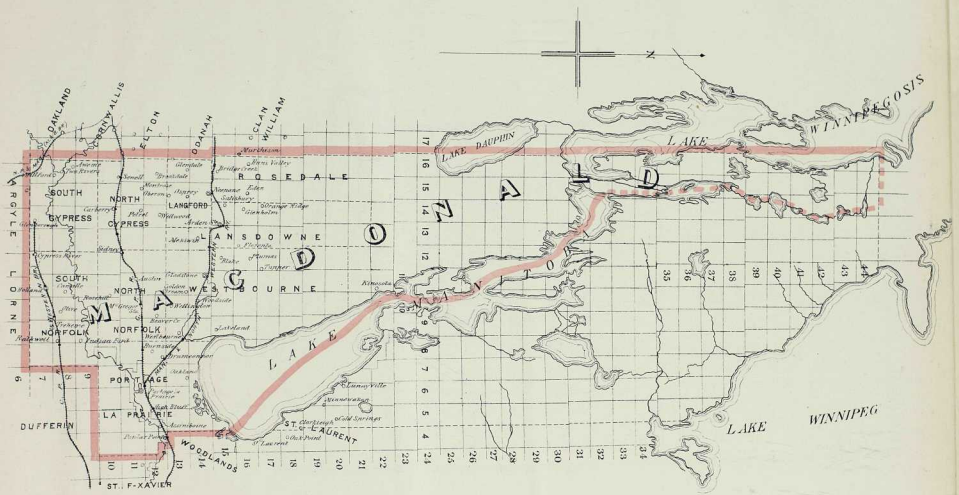

Scale 18 Miles to an inch.

POPULATION—CENSUS OF 1891—22,776.

Electoral District of
MACDONALD, (MAN.)

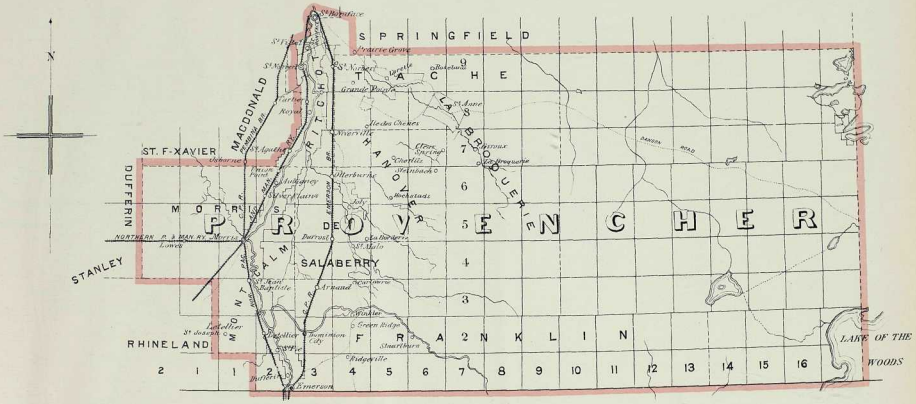

POPULATION—CENSUS OF 1891—15.469.

Electoral District of

PROVENCHER, (MAN.)

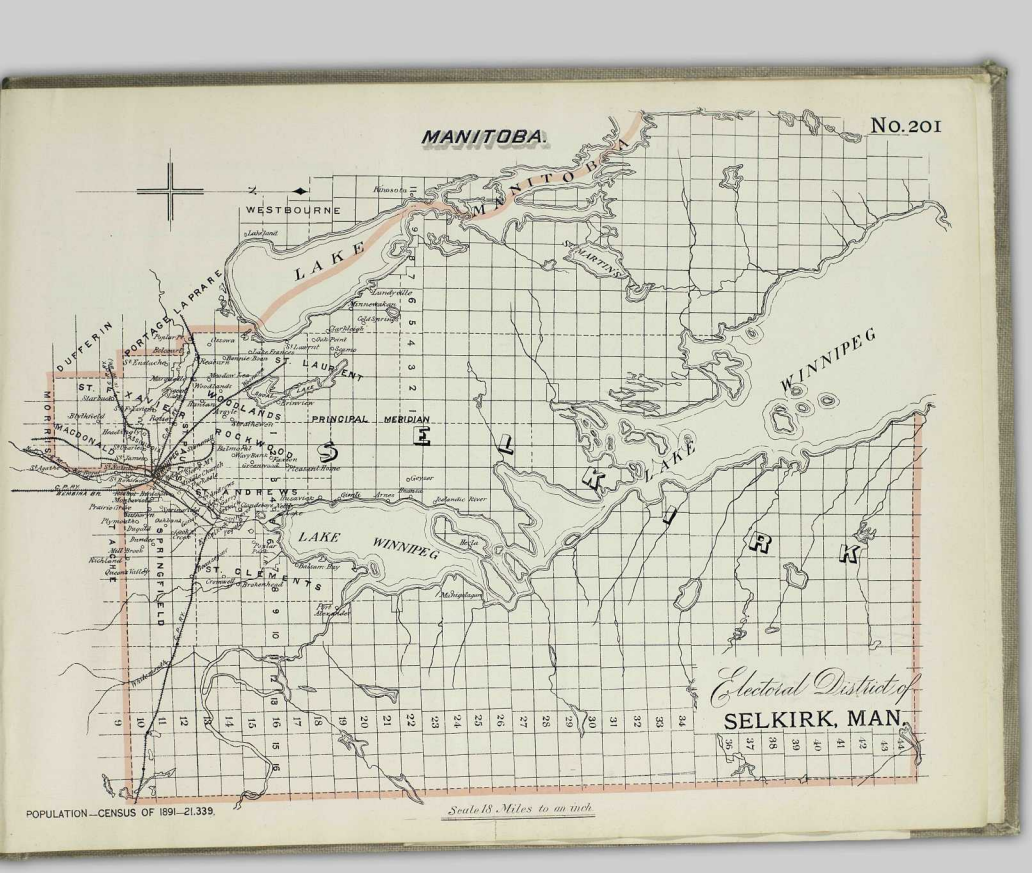

POPULATION—CENSUS OF 1891—21,339.

MANITOBA.

No. 202

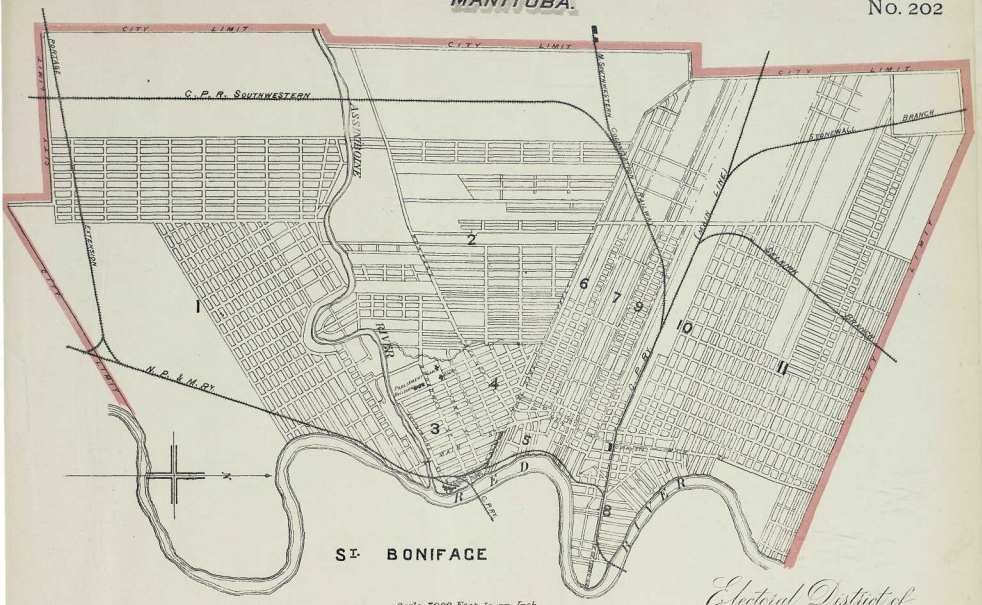

POPULATION—CENSUS OF 1891—25,639

Electoral District of

WINNIPEG, (CITY) MAN.