THE LIBRARY

THE UNIVERSITY OF
BRITISH COLUMBIA

The F. W. Howay
and R. L. Reid
Collection of Canadiana

Evan D. Rees

A GENERAL CHART

Exhibiting the DISCOVERIES made by Capt.n JAMES COOK in this and his two preceding VOYAGES with the TRACKS of the SHIPS under his Command.

By Lieu.t Hen.y Roberts of his MAJ.TY's Royal Navy

CHART
of the
NW COAST of AMERICA and E COAST of ASIA
explored in the years
1778 & 79
The unshaded parts of the Coast of ASIA are taken from M. Chart received from the Russians.
PART of ASIA
ARTIC CIRCLE
KORIAKS
SEA of OKOTSK
TSCHUTSKI
KAMTSCHATKA
Anadirsk Guba
BERINGS STRAIT
NORTON SOUND
PART of NORTH AMERICA
M.t Elias
Bay of Islands
BRISTOL B.
Cherrerfield Isles
Bering Island
Atsha
Amchitka
Tanaga
Kagamil
Unalaska
Umnak
Unimak
Kodiak
Sitkha
Nootka
Hawaii
Maui
Oahu
Kauai
Niihau
Ni Ka
Tahoora
Tahoorooa
Tahoorooa Island
Tahoorooa Bay
Tahoorooa Point
Tahoorooa Cove
Tahoorooa Rock
Tahoorooa Reef
Tahoorooa Shoal
Tahoorooa Channel
Tahoorooa Harbour
Tahoorooa River

SKETCH of PORT PALLISER
on
KERGUELEN'S LAND
Lat. 49°. 3'. S
Long. 69°. 37'. E
Nautic Miles
1
2
3

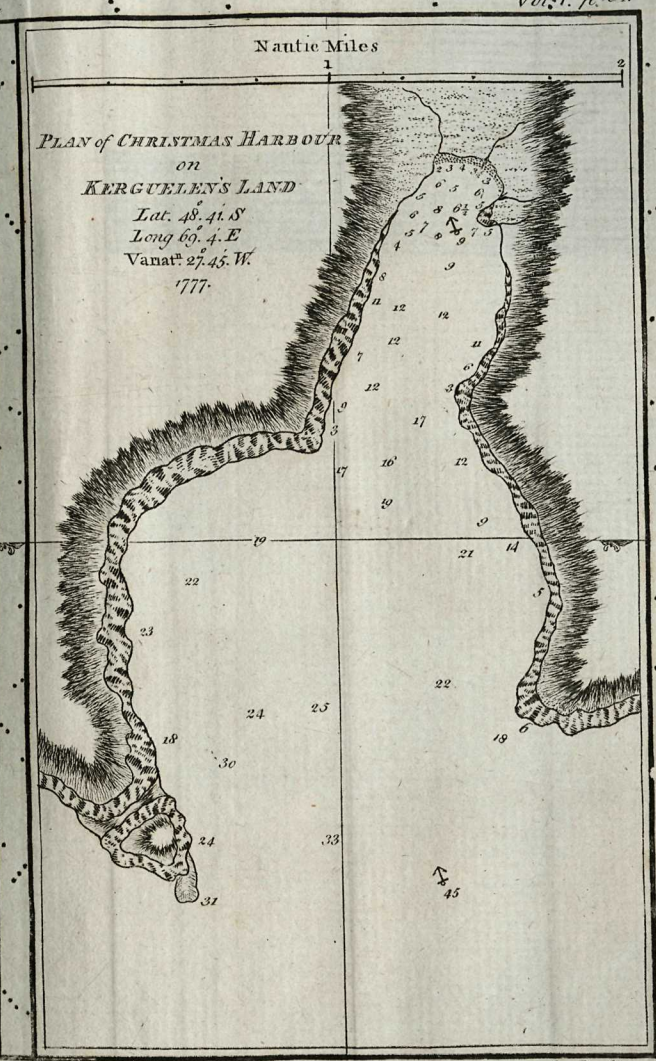
Nautic Miles
1
2
PLAN of CHRISTMAS HARBOUR
on
KERGUELEN'S LAND
Lat. 48°. 41'. S
Long 69°. 4'. E
Variat.n 27°. 45'. W.
1777.

Duff sc.

Three Views of Arched Point on KERGUELEN'S LAND

No. 3



No. 1

View when Arched Point bears S.° 2 ½ miles distant.

No. 2

View of KERGUELEN'S LAND 4 ½ miles distant



View of KERGUELEN'S LAND when Prince of Wales's Foreland bears W.S.W.

W.S.W. 3 leag.s distant.

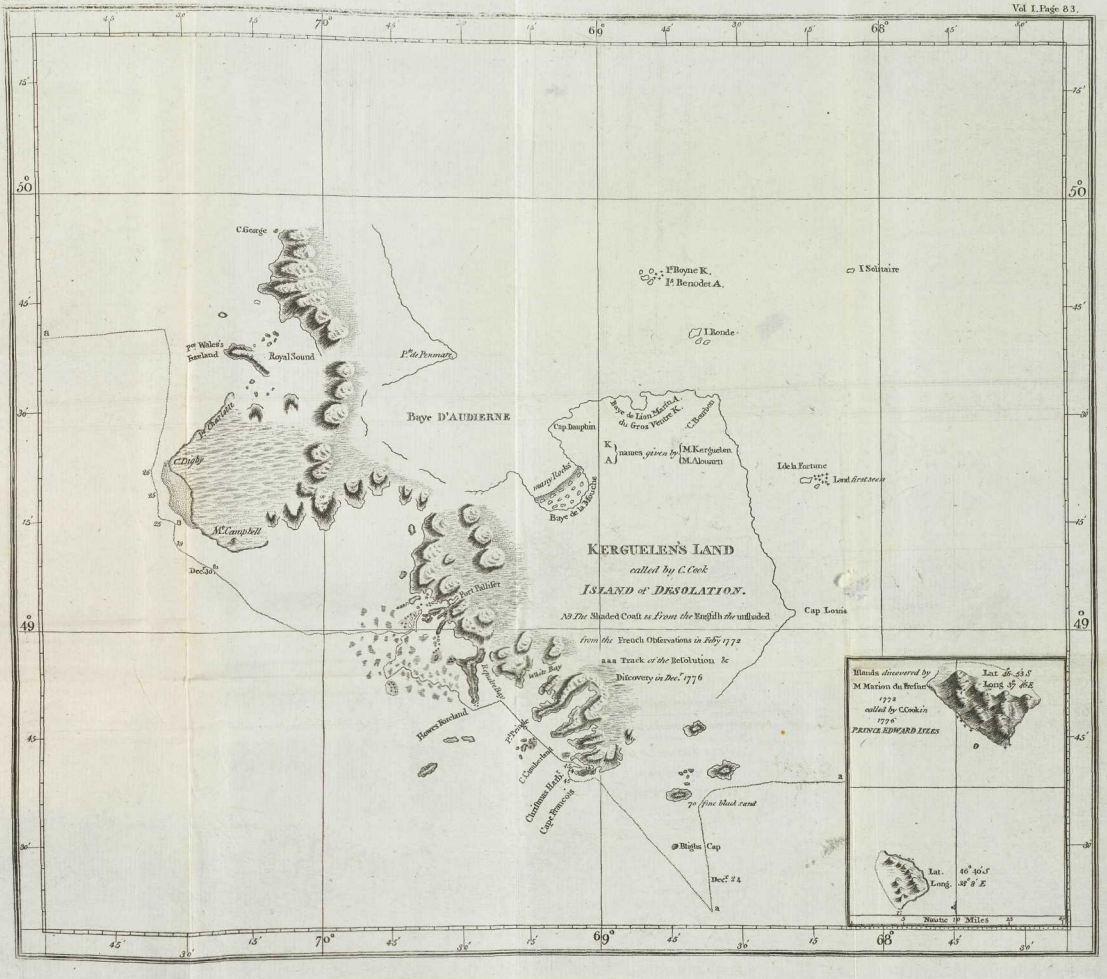
KERGUELEN'S LAND
called by C. Cook
ISLAND of DESOLATION.
N.B. The Shaded Coast is from the English the unshaded
from the French Observations in Feby 1772
aaa Track of the Resolution &
Discovery in Dec.r 1776
Baye D'AUDIERNE
C. George
Royal Sound
P.te de Penmarc
C. Digby
M.t Campbell
Decl.n 30
Fort Palliser
Baye de la Marche
Cap Dauphin
Baye de Lion Marin A.
du Gros Venre K.
C. Bathurst
K. A. names given by M. Kerguelen
M. Alouarn
Isle à Fortune
Land first seen
I. Solitaire
I. Ronde
I. Boyne K.
I.s Benodet A.
Cap Louis
Hawes Rocks
C. Cambrelin
Clichinas Hnd.
Cape Francois
70 fine black sand
Bights Cap
Decl.n 24
Islands discovered by
M. Marion du Refuge
1772
called by C. Cook in
1776
PRINCE EDWARD ISLES
Lat. 46.40.S
Long. 38.8.E
Nautic M. Miles

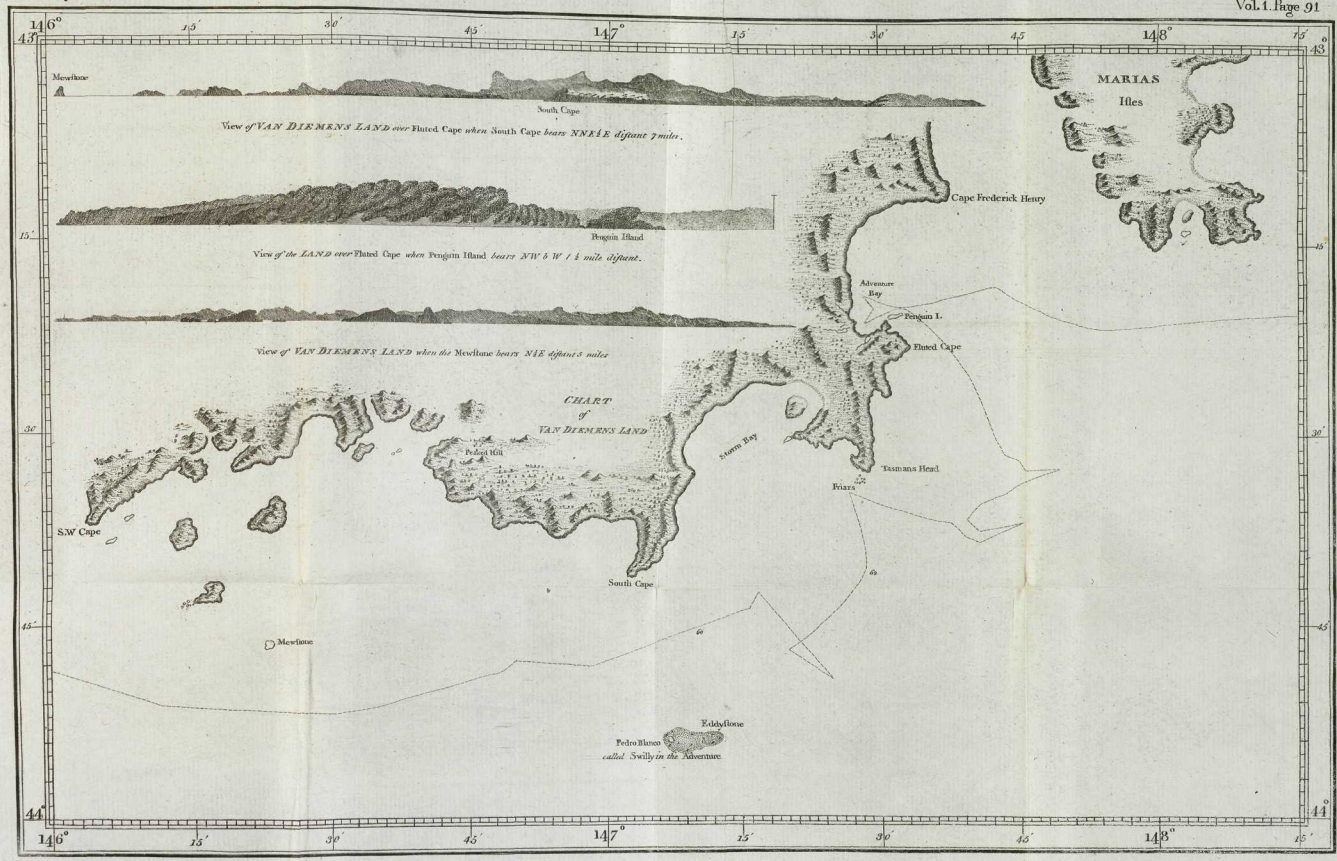
146°
15′
30′
45′
147°
15′
30′
45′
148°
15′
43°
44°
Mewstone
South Cape
View of VAN DIEMENS LAND over Fluted Cape when South Cape bears NNE½E distant 7 miles.
Penguin Island
View of the LAND over Fluted Cape when Penguin Island bears NW b W ½ mile distant.
View of VAN DIEMENS LAND when the Mewstone bears NÆ distant 5 miles
MARIAS
Isles
Cape Frederick Henry
Adventure Bay
Penguin I.
Fluted Cape
CHART of VAN DIEMENS LAND
Storm Bay
Pedra Hill
Tasmans Head
Friars
S.W Cape
South Cape
Mewstone
Eddystone
Pedro Blanco called Swilly in the Adventure

VIEW of the South Side *of ADVENTURE BAY*



PLAN of ADVENTURE BAY

on

VAN DIEMEN'S LAND.

Lat. 43°. 21'. 20" S. Long. 147°. 25' E. Var.n 5°. 15' E. 1777.

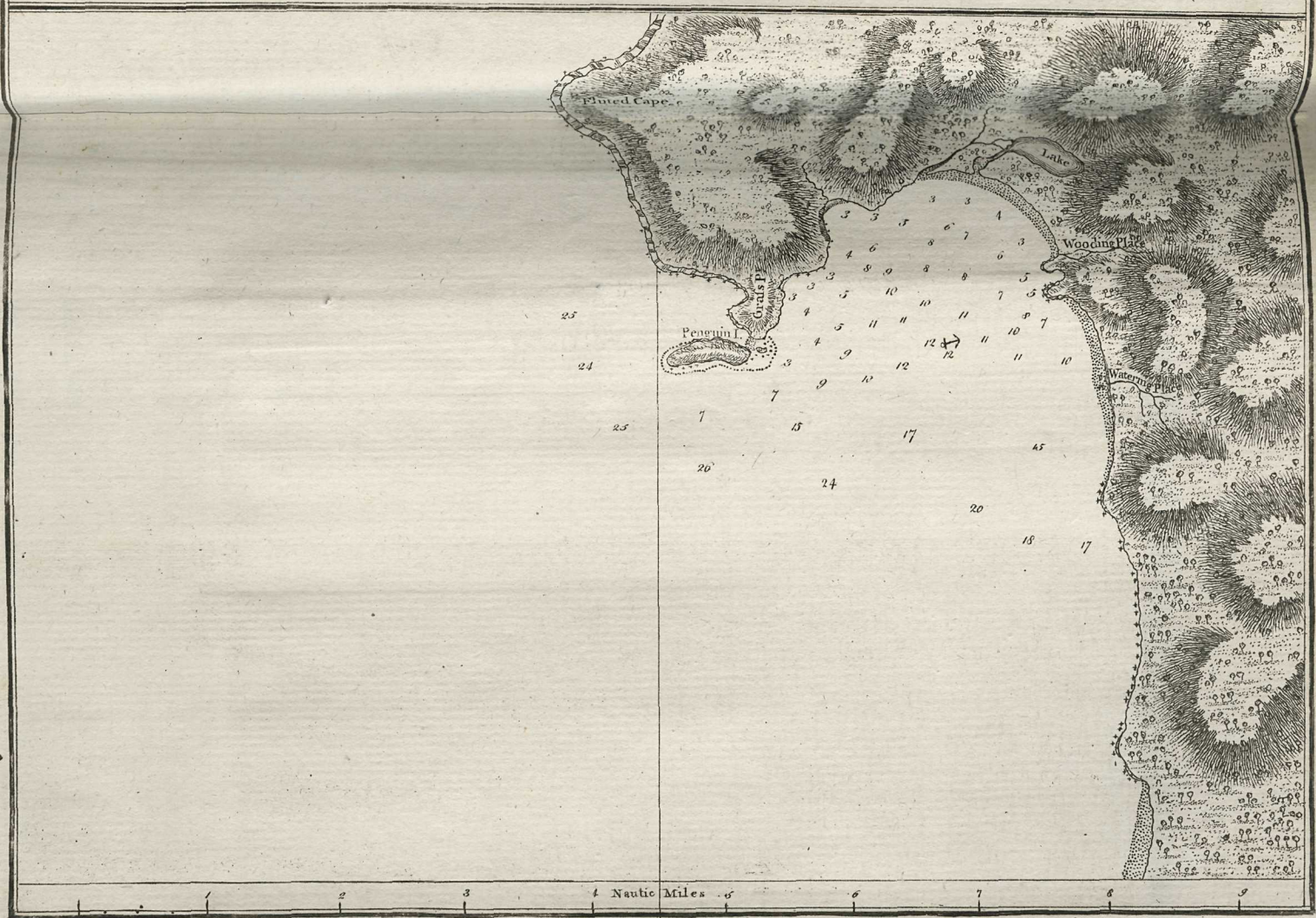

Duff sc.

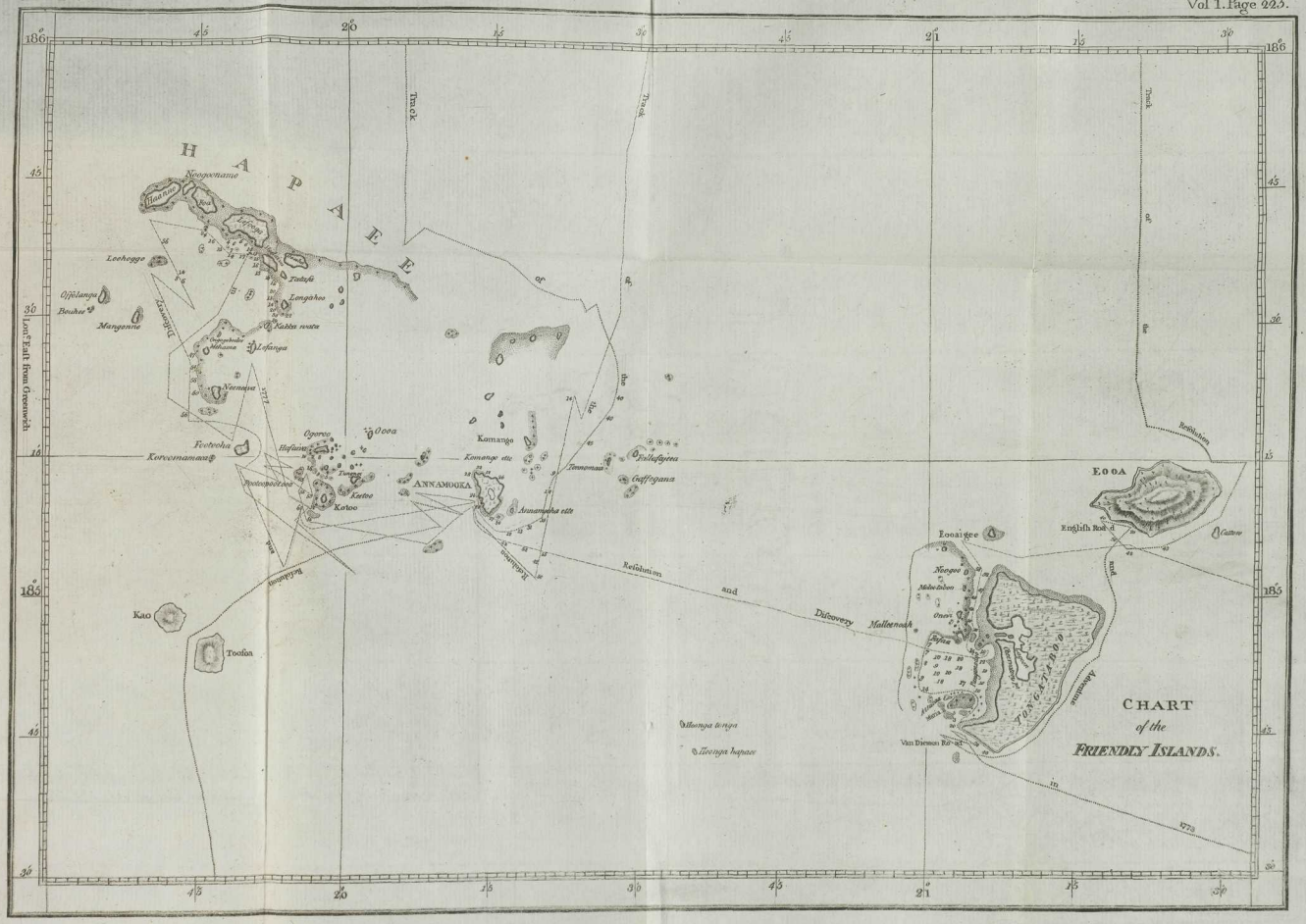
CHART
of the
FRIENDLY ISLANDS.
HAPAEE
Noogonano
Lifuka
Lofenga
Tofuafe
Longahoo
Kabba reata
Lefanga
Lechegge
Ofolanga
Boshee
Mangenne
Nemuia
Feetocha
Korromamaee
Ogorro
Hafanno
Ooa
Kotoo
Komango
Komange ette
ANNAMOOKA
Annamoka ette
Tonomana
Pulefagiea
Caffoganna
Kao
Toofua
Eooaigee
Nooge
Mobeeboo
Onee
Eefuna
Mallenoah
Eooa
English Road
Cattow
Van Diemen Road
Tooenga hapaee
Tooenga tonga
Reefs
Track
Reefs
Reefs
Reefs

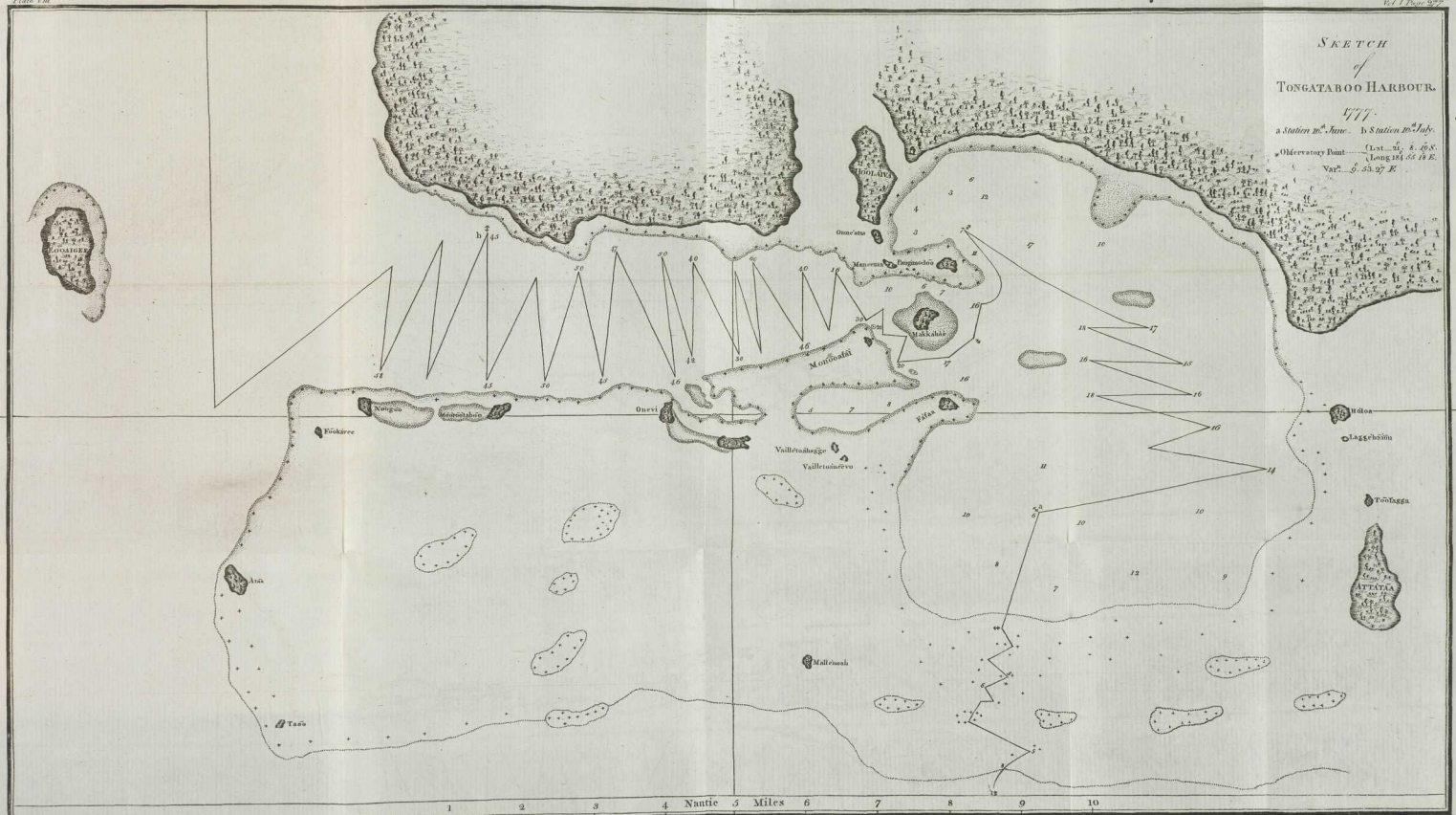
SKETCH
of
TONGATABOO HARBOUR.
1777.
a Station 11th June. b Station 10th July.
Observatory Point — Lat. 21° 8. 46 S. Long 184. 55 18 E.
Var.n 8. 55. 27 E.
Onne'atta
Manoeuna
Fangnedoo
Makkahaa
Mooloolai
Onevi
Noingoo
Fooakaree
Vailletoalhagge
Vailletoamerro
Fifas
Hoioa
Laggehaam
Toofagga
ATTAYA
Mallemaah
Tasoo
Asoo
1 2 3 4 Nautic 5 Miles 6 7 8 9 10

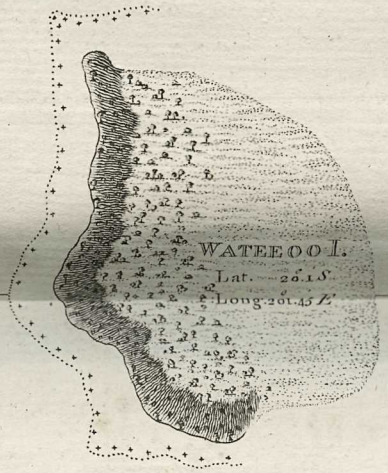

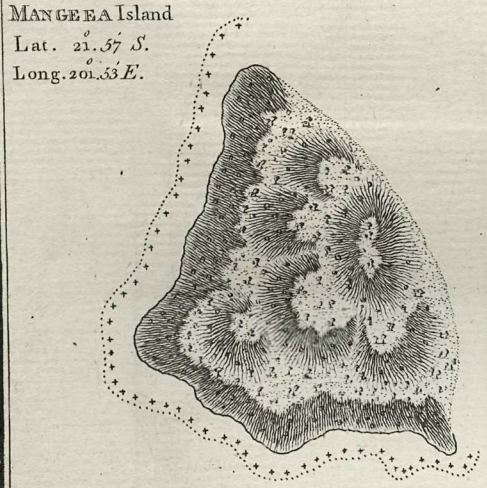

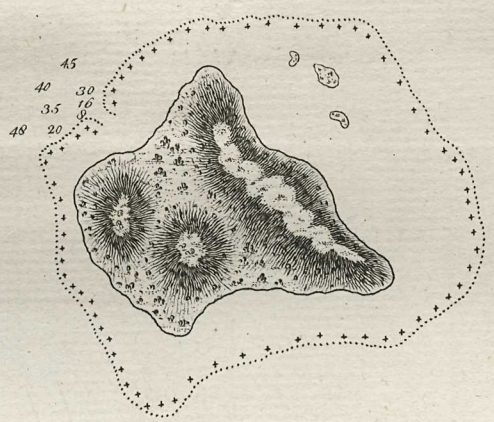

Scale of Nautic Miles to the Three Plans 5 10 15

Duff sc.

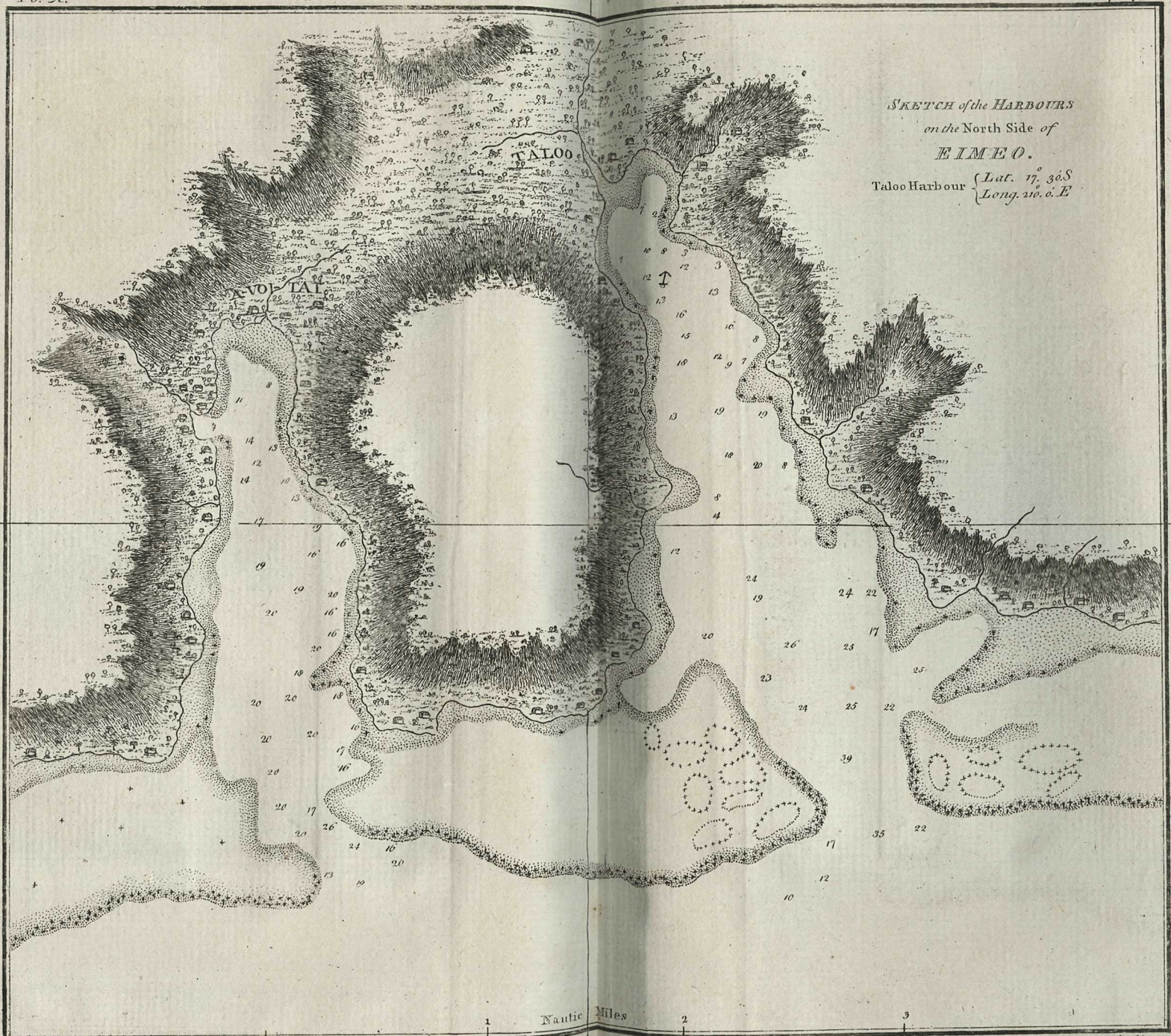
SKETCH of the HARBOURS
on the North Side of
EIMEO.
Taloo Harbour { Lat. 17° 36' S
Long. 210. 0. E
TALOO
AVOI TAI
Nautic Miles
1
2
3

Duff Sc.

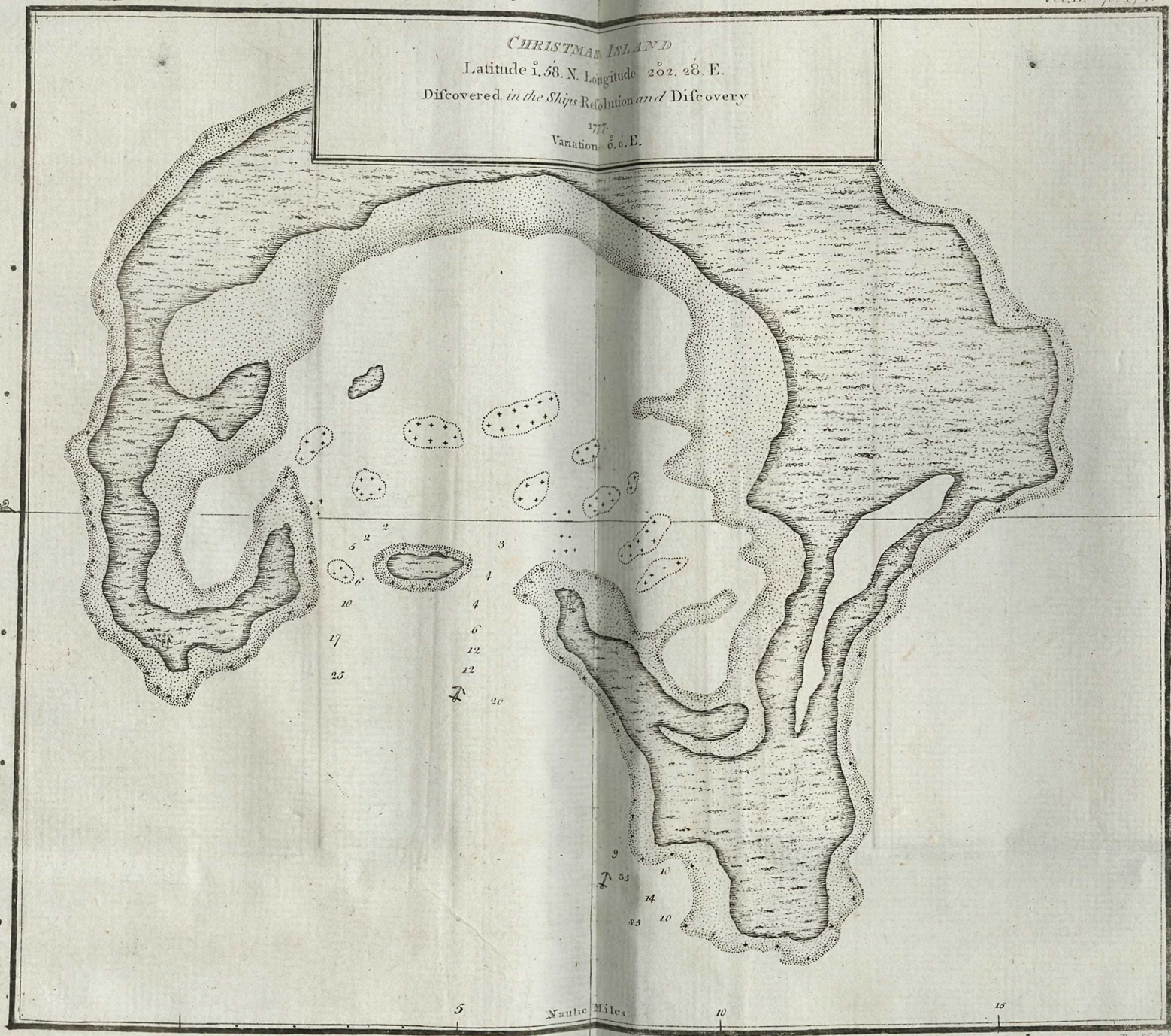
CHRISTMAS ISLAND
Latitude 1°. 58'. N. Longitude 202°. 28'. E.
Discovered in the Ships Resolution and Discovery
1777.
Variation 6°. 0'. E.
5
Nautic Miles
10
15
Duff sc.

View on the West Coast of AMERICA.

View when Table Hill bore E.b N.¼N.

View when Mount Edgcumbe bore N.W.b N.8 lea.s



View of the Entrance of NOOTKA Sound when the N point of the Entrance bore E. dis.t 4 Miles



View of Mount Edgumbe when the Cape bears N.½W. 4 lea.s dis.t

View when Mount St. Elias bore N.W.b W. 20 lea.s

View of Kayes Island the S. End bearing W.S.W. 8 or 9 lea.s

View of Kaye's Island being from S.W.b W. to N.W. ¼ W. distant from the nearest part 3 ½ lea.s

View of Kayes Island when the S. End bore N. 2 miles dis.t

N.B. a in the three last Views is the same Land.

View of the Land in PRINCE WILLIAM'S Sd. taken from the first Anchoring to the Northward of Cape Hinchinbrook.

SKETCH
of
NOOTKA Sound.
A Ship Cove { Lat. 49°. 36'. N.
Long. 233. 18. E.
Var. 17°. 49' E.
1778.
Breaker's Point
Nautic Miles
5
10
15
Duff sc.

Views of the Land on the West Coast of AMERICA to the Westward of Cooks River.

View of the Land to the N.ᵒ of Foggy Island A bearing S.W½W. lea. dist. and W. West 4 lea.ᵍ dist.

View of the Land to the West.ᵈ of Pinnacle Point when the Point bore NW 5 or 6 leagues dist.
N.ᵒ Highland was seen to the NE of Pinnacle Point but it was too cloudy to see any part distinctly.

View of the Land when Pinnacle Point bore N.W.b.N. leaᵍ dist.

View of the Islands and Main Land on the N.ᵒ of Schumagin's Strait when passing them.

View of the Coast of AMERICA when Halibut Head bore N.43 W dist 3 leaᵍ

View of the Land on the Coast of AMERICA when the Volcano bore N.N.E. 2 E. and the Sou. part of Oonemak N.40 W. dis. 7 leaᵍ.

View of the Land N.ᵒ of Round Hill Island N.W.½W. dist. 5 leaᵍ.



Pinnacles Island

View of Gores Island when Cape Upright bore N.N.W. 3 miles dist.

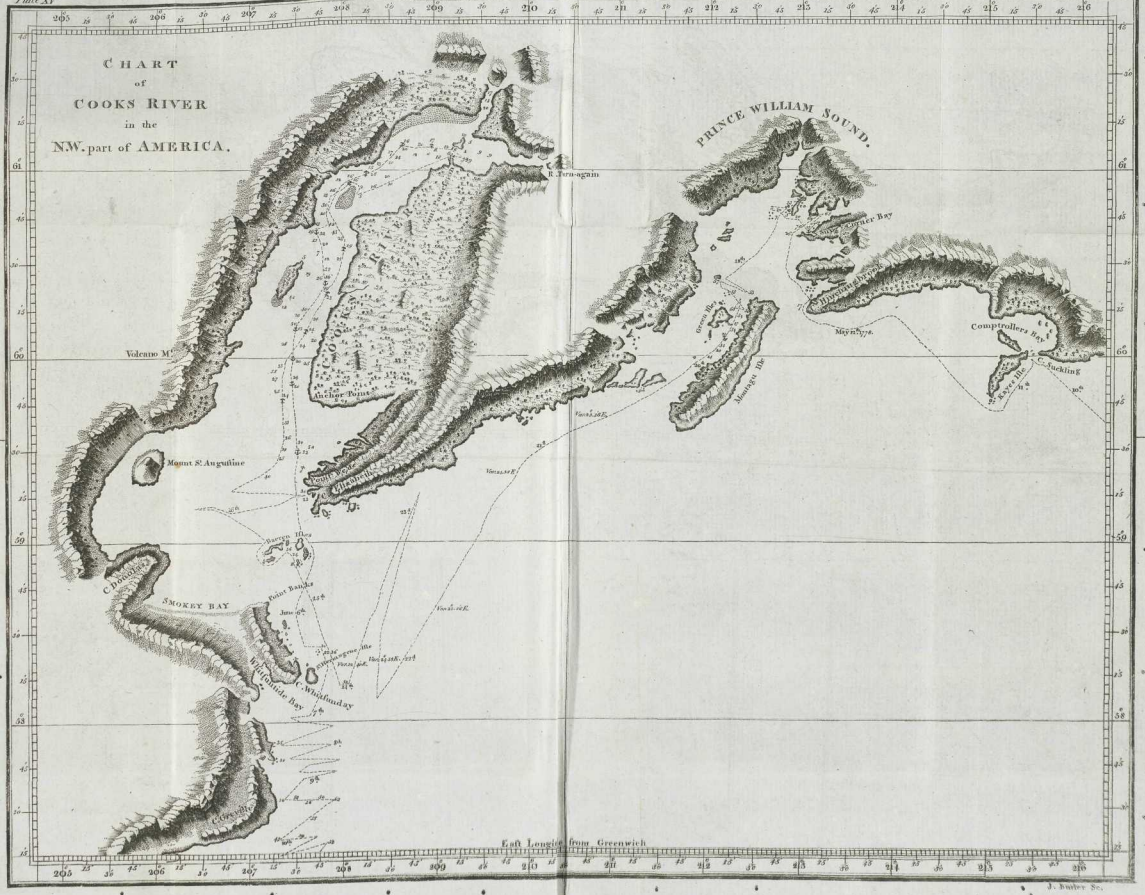
CHART
of
COOKS RIVER
in the
N.W. part of AMERICA.
PRINCE WILLIAM SOUND.
R. Tarn-agnin
Cooper Bay
Comptrollers Bay
C. Hacking
Mayne Isle
Montague Isle
Green Isle
Volcano Mt
Mount St Augustine
Anchor Point
Point Banks
C. Douglas
SMOKEY BAY
C. Windsoulday
C. Gore Ile
East Longitude from Greenwich

J. Basire Sc.

Thus appears Cape Serdze Ka *bearing S.50 E. dis. 4 lea.s*

View *of* Cape Serdze Ka *bearing S.o dist 6 miles*



View *of the* Coast *of* ASIA *when the N.E.* part *of* ASTCAPE *bears E.S.E. distant 3½ lea.s*



View *of the* Coast *of* KAMTSCHATKheepoonskoi Nofs *bearing W.S.W dist. 8 or 10 lea.s*

Thus appeared Cheepoonskoi *bearing S.79° W. dis. 7 lea.s*

View *of the* Coast *of* KAMTSCHATKA *when* Paratoonka Mount *bears S.W and the* North Head *of the* Entrance *into* AWATSKA Bay *NNW 2 miles distant*

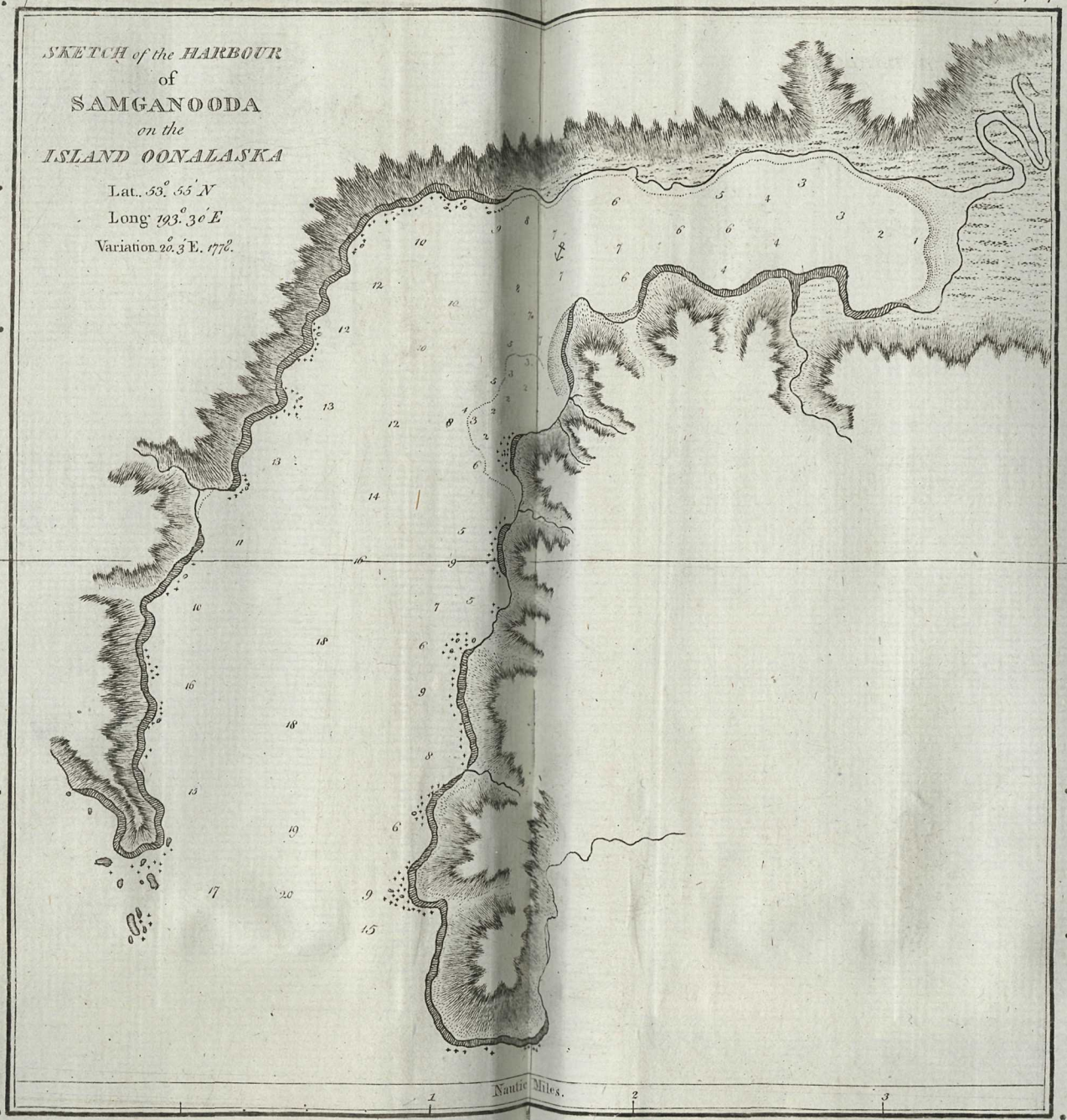
SKETCH of the HARBOUR
of
SAMGANOODA
on the
ISLAND OONALASKA
Lat. 53° 55′ N
Long 193° 30′ E
Variation 20° 3′ E. 177°.
Nautic Miles.
1
2
3
Duff sc.

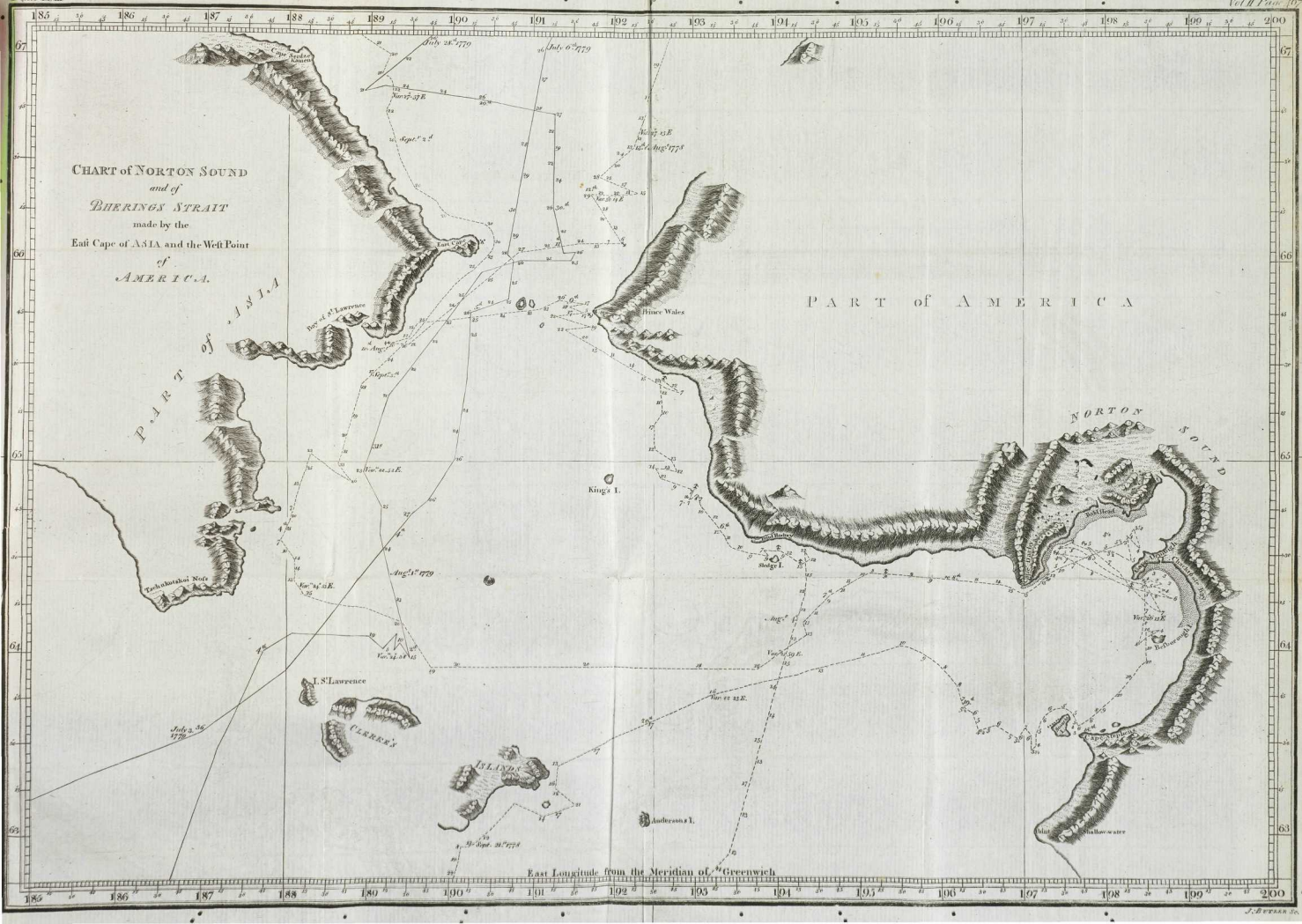
CHART of NORTON SOUND
and of
BHERINGS STRAIT
made by the
East Cape of ASIA and the West Point
of
AMERICA.
PART of ASIA
PART of AMERICA
NORTON SOUND
Cape Serdtse Kamen
East Cape
Prince Wales
Kings I.
Sledge I.
Tschukotskoi Nos
I. St. Lawrence
CLERKE'S ISLANDS
Anderson's I.
Bay of St. Lawrence
Bad Head
Shallow water
East Longitude from the Meridian of Greenwich

SANDWICH ISLANDS.



View of the NE part of MOWEE when the Isthmus bears W.S.W. 4 miles off shoar.



View of the SE side of OWHYHEE when the East Point bears N.b W. 4 leas distant.

View from the ↦ at ATOOI

View from the ↦ at WOAHOO

View of the Island ATOOI when the Peaked Hill bears N.o 4 W. 13 leas distant.

View of the West side of ONEEHOW as seen from the Ship at ↦

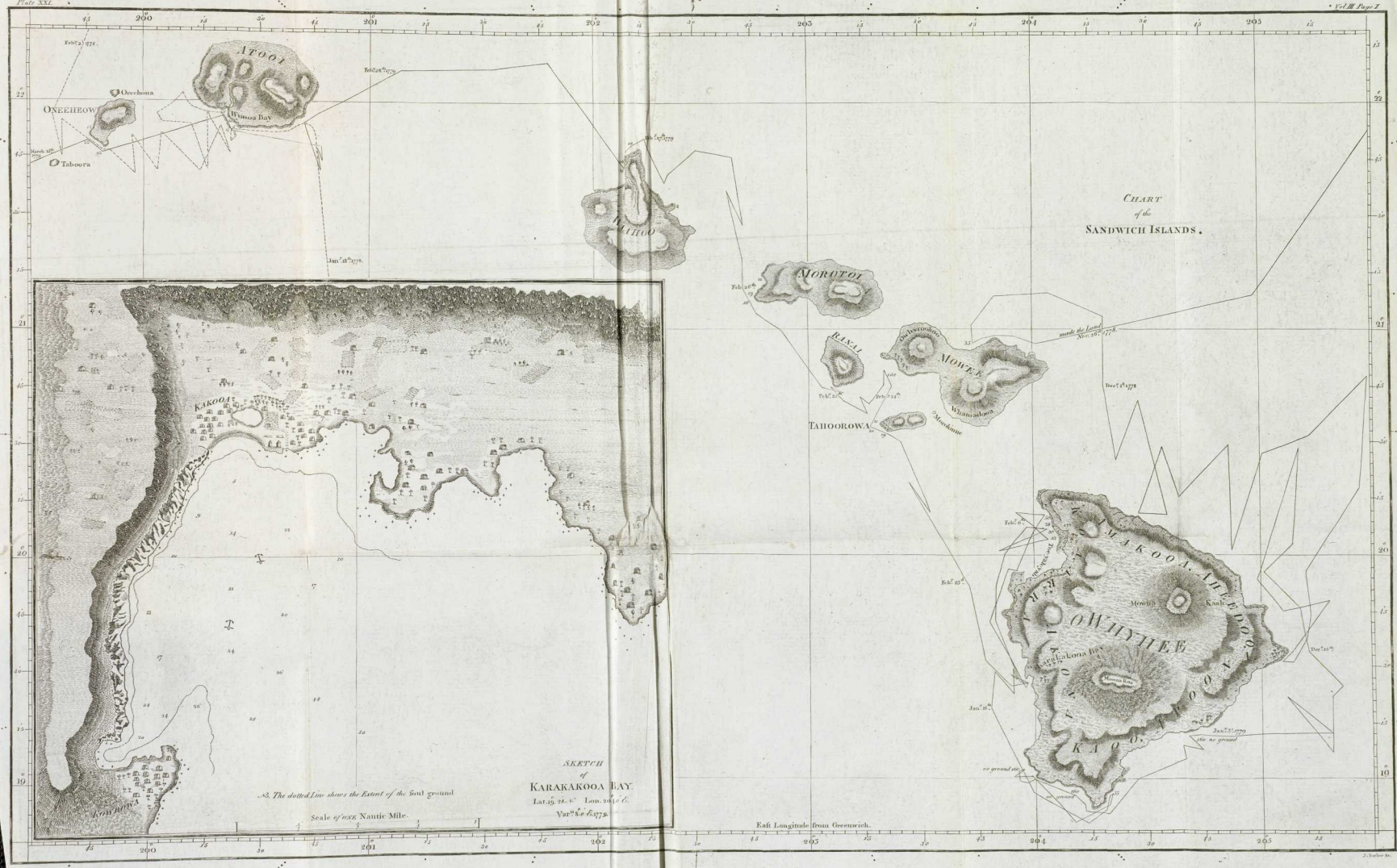
CHART
of the
SANDWICH ISLANDS.
ATOOI
ONEEHEOW
Owehoua
Taboora
Wymoa Bay
MAHOO
MORROTOI
RINAI
TAHOOROWA
MOWEE
Owaroroboo
Whamoomoa
Morokaine
made the Land Nov. 26th 1778
Dec. 7th 1778
Feb. 2d 1778
Feb. 28th 1778
Mar. 1st 1779
Jan. 18th 1778
Feb. 26th
Feb. 24th
Feb. 23d
Feb. 6th
Feb. 22d
Dec. 25th
Jan. 18th
Jan. 31st 1779
the no ground
no ground
OWHYHEE
MAUNA LOA
Mowee
Kaah
Karakakooa bay
KAKOOA
Kaloo
East Longitude from Greenwich.
SKETCH
of
KARAKAKOOA BAY.
Lat. 19° 28' N. Lon. 204° 6' E.
Var.n 8° 0' E. 1779.
Scale of one Nautic Mile.
N.B. The dotted Line shews the Extent of the foul ground
KAKOOA
Kow Bay

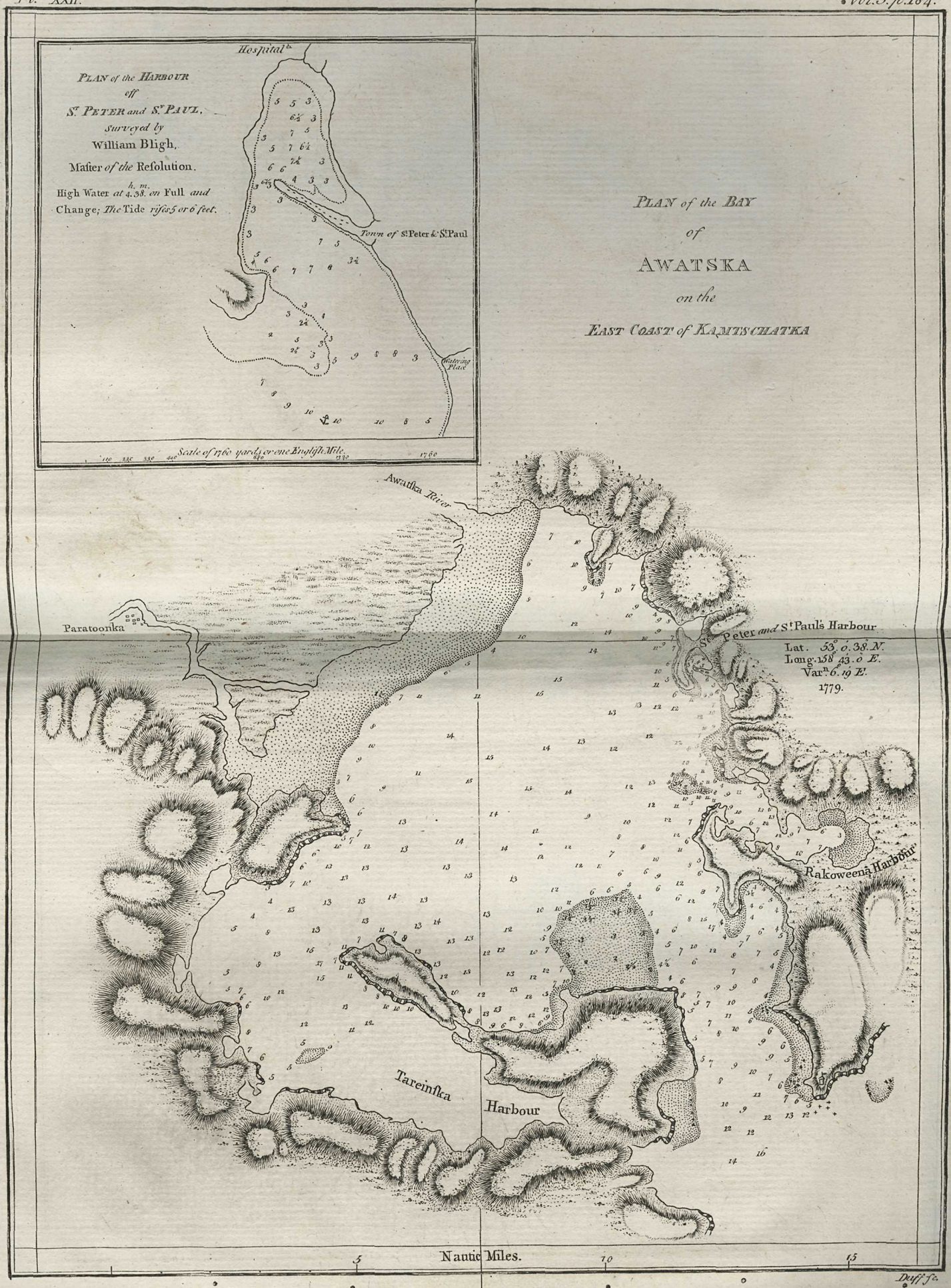
PLAN of the HARBOUR
off
St. PETER and St. PAUL,
surveyed by
William Bligh,
Master of the Resolution.
h. m.
High Water at 4.38. on Full and Change; The Tide rises 5 or 6 feet.
Hospital
Town of St Peter & St Paul
Watering Place
Scale of 1760 yards or one English Mile.
PLAN of the BAY
of
AWATSKA
on the
EAST COAST of KAMTSCHATKA
Awatska River
Paratoonka
St Peter and St Paul's Harbour
Lat. 53°. 0'. 38". N.
Long. 158°. 43'. 0". E.
Var. 6°. 19' E.
1779.
Rakoweena Harbour
Tareinska
Harbour
Nautic Miles.
5
10
15
Deff. fc.

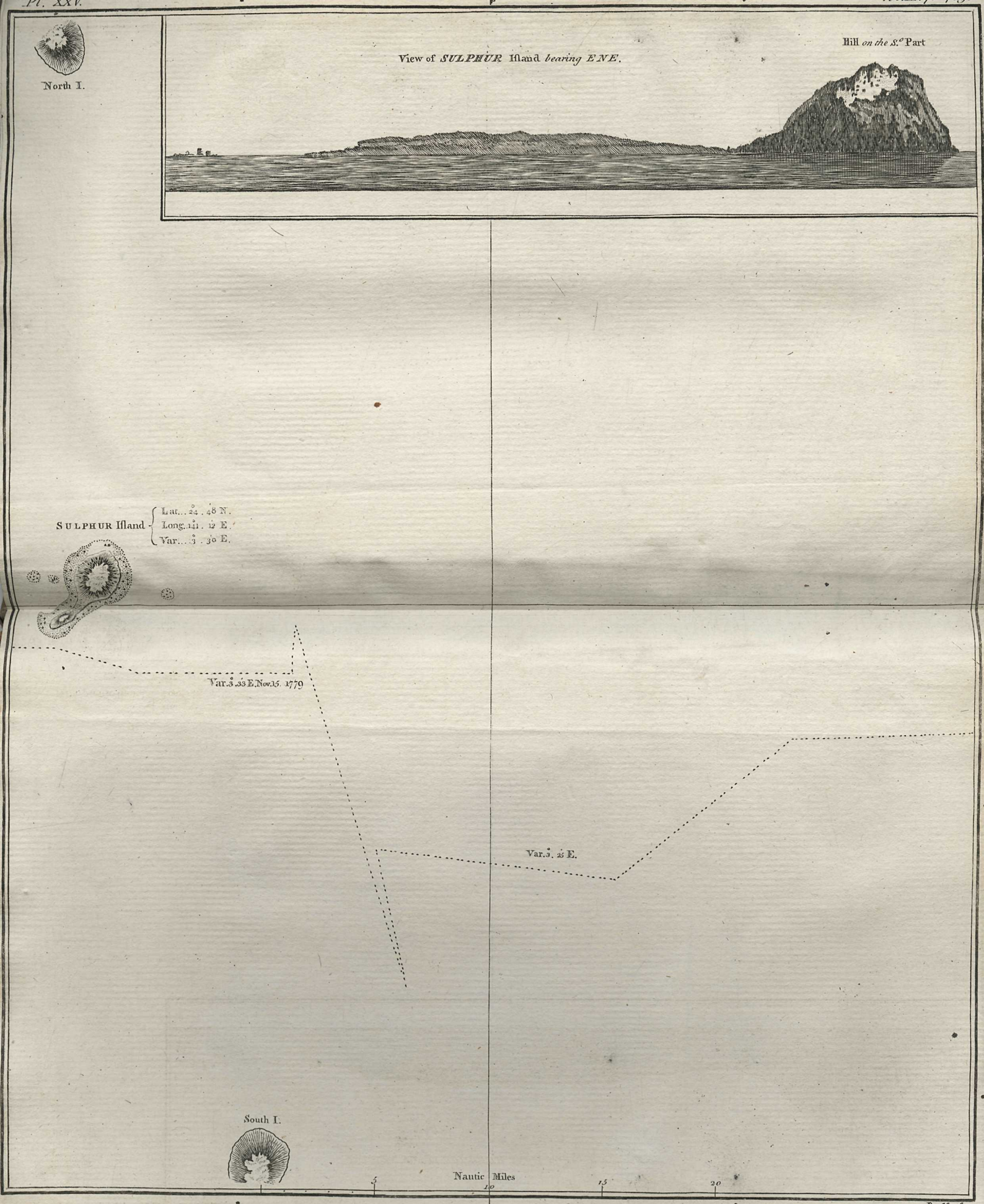
North I.
View of SULPHUR Island bearing ENE.
Hill on the S.th Part
SULPHUR Island
Lat... 24°. 48 N.
Long. 141°. 12 E.
Var... 3°. 30 E.
Var. 3°. 33 E. Nov. 15. 1779
Var. 3°. 25 E.
South I.
Nautic Miles
5
10
15
20

Duff sc.

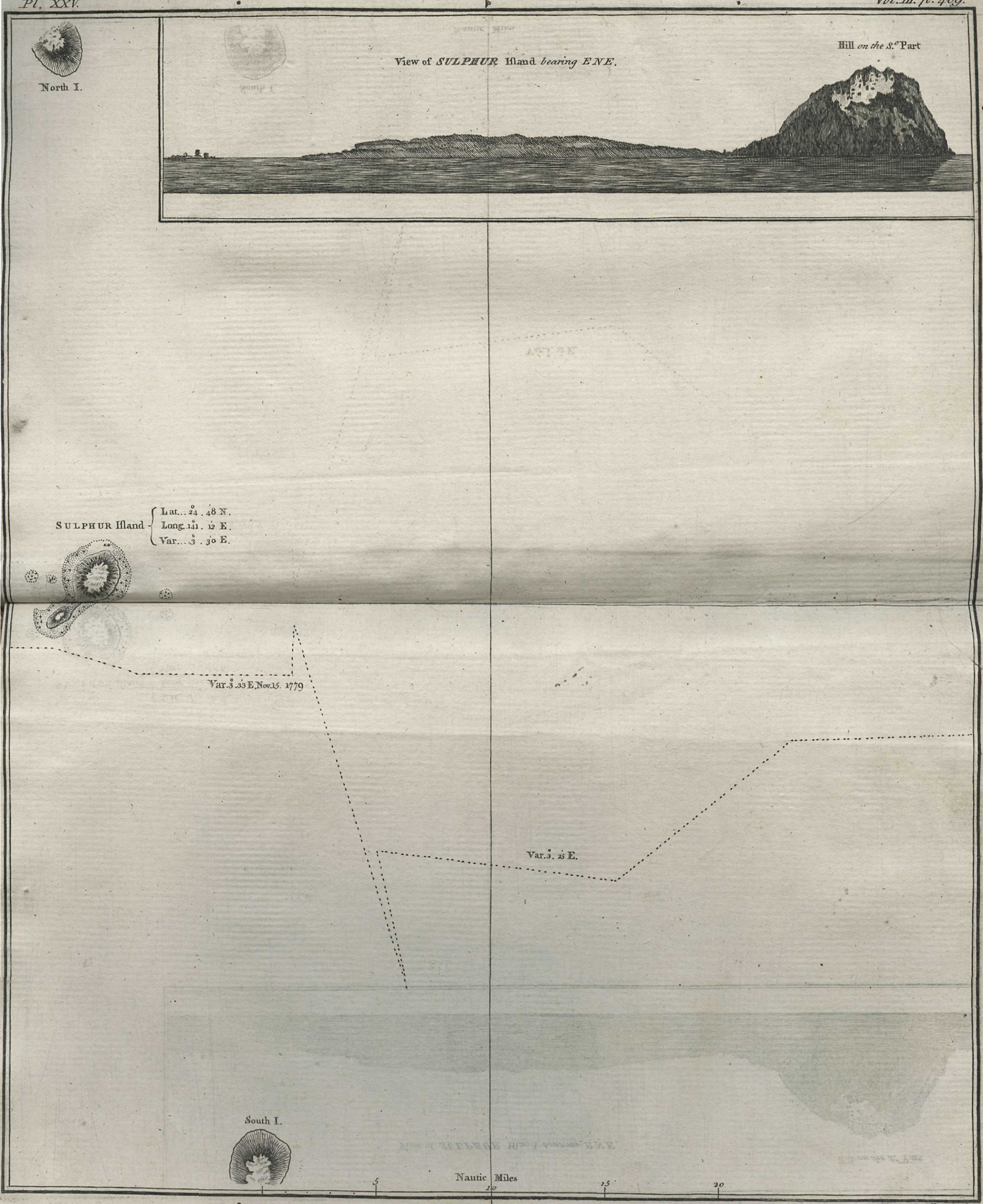
North I.
View of SULPHUR Island bearing ENE.
Hill on the S.e Part
SULPHUR Island
Lat... 24°. 48 N.
Long. 141°. 12 E.
Var... 3°. 30 E.
Var. 3°. 33 E. Nov. 15. 1779
Var. 3°. 25 E.
South I.
Nautic Miles
5
10
15
20

Duff sc

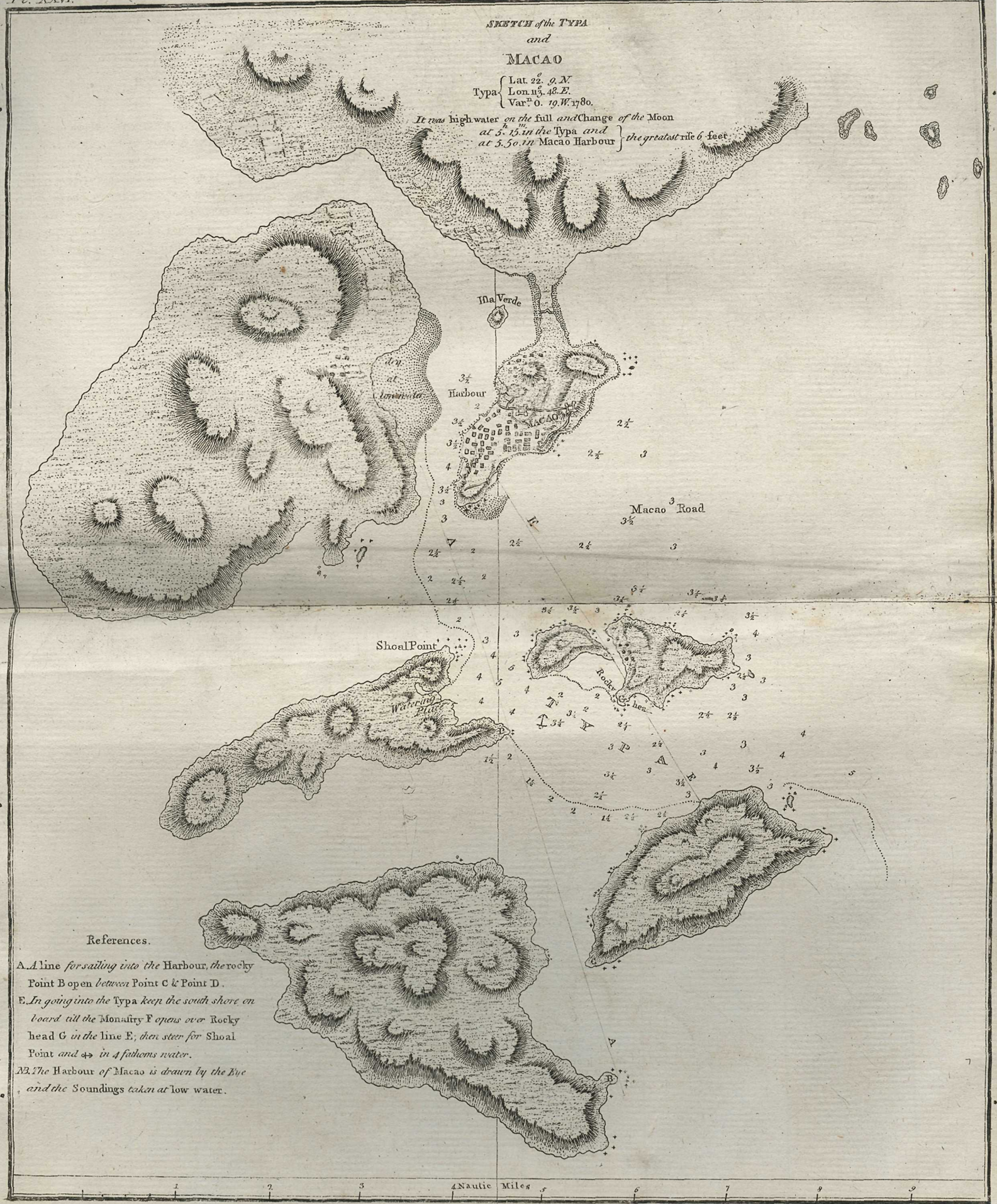
SKETCH of the TYPA
and
MACAO
Typa { Lat. 22°. 9. N.
Lon. 113°. 48. E.
Var.n 0. 19. W. 1780.
It was high water on the full and Change of the Moon
at 3h. 15m. in the Typa and
at 3. 50. in Macao Harbour } the greatest rise 6 feet
Ma Verde
dry at Low water
Harbour
MACAO
Macao Road
Shoal Point
Watering Place
Rocky head
References.
A. A line for sailing into the Harbour, the rocky Point B open between Point C & Point D.
E. In going into the Typa keep the south shore on board till the Monastry F opens over Rocky head G in the line E; then steer for Shoal Point and ⚓ in 4 fathoms water.
NB. The Harbour of Macao is drawn by the Eye and the Soundings taken at low water.
1
2
3
4 Nautic Miles
5
6
7
8
9

Duff sc.

HR
FC3821.243
A1
1784a
Atlas