

GET YOUR OUTFIT AT

WILSON'S,

Opposite the Post Office,

VICTORIA.

Known all over the Coast for

CLOTHING & UNDERCLOTHING,

BEST QUALITY, BEST VALUE.

BRITISH GOODS imported direct—

Everything marked in plain figures.

M A P

OF THE

CARIBOO AND OMINECA

GOLD FIELDS,

AND THE ROUTES THERETO.

COMPILED FROM RELIABLE AUTHORITIES BY

WM. D. PATTERSON, C. E.

LITHOGRAPHED BY

F. W. GREEN, C. E.

AGENTS FOR BRITISH COLUMBIA :

T. N. HIBBEN & CO.


VICTORIA, B. C.

PRINTED AT THE STANDARD OFFICE.

1870.

WHOLESALE AND RETAIL



WINE AND SPIRIT MERCHANTS.

 All articles warranted genuine, and of a superior quality. We invite inspection of our stock previous to purchasing elsewhere.

Goods delivered Free of Charge.

PROMIS & SAUNDERS,
Johnson street, opposite King's Head.

FELL & FINLAYSON are prepared to supply miners and travelers with every description of groceries and provisions put up in convenient sized packages for transmission to any part of the Colony, at the lowest prices. Particular attention is paid to the selection of goods for parties desiring to procure supplies for the mines. They may rely upon getting a superior article at our store. Coffee roasted and prepared on an improved principle; and Spices, guaranteed free from adulteration, may be had in any desired quantity. FELL & FINLAYSON Coffee and Spice Merchants and Family Grocers, Victoria, V. I.


 Always ask for Fell's Coffee at the Mines 

LOUIS RICHARDS, } PROPRIETORS,
CHARLES MORTON, }

LANGLEY STREET, VICTORIA, B. C.

Rates of Charges:

Board and Lodging, per Week.....	\$5 to \$6 50
" per Day.....	1 00
Single Meals.....	0 37½
Bees.....	0 50

The Bar is well supplied with Wines, Liquors, Ale, Porter and Cigars.  A Fireproof Safe in the House.


STORE STREET, bet Herald and Fisgard,

VICTORIA, B. C.

Andrew Astrico, - - Proprietor.

The MOST COMMODIOUS and CLEAN HOTEL, in Victoria. It is conducted on the European principle. The Table is supplied with the very best the market affords. MEALS at all hours of the day. Private Dining Rooms for Families.

CHARGES—Board and Lodging per week, \$5 50 to \$6 50. Board and Lodging per day \$1 00. Single meals, 37½ cents. Beds 50 cents.

TERMS—Cash in advance.  A Fire-proof safe in the House.

COMMISSION MERCHANTS.

VICTORIA, VANCOUVER ISLAND.

AGENTS FOR

Union Insurance Co., (Marine), of San Francisco.

Buena Vista Vinicultural Society, of California.

Henry Brace & Co.'s Saddlery, Walsall, Great Britain.

Hold full stocks of staple imported goods.

Liberal advances made on approved merchandise shipped to their friends in South America, Sandwich Islands, Australia, China and Europe.

Boot and Shoe Store.

Occidental Buildings.

FORX STREET.



LEATHER AND FINDINGS OF
all kinds for sale on the most
favorable terms.

Distance Tables and Miscellaneous Information.

DOUGLAS ROUTE—

To CLINTON FROM NEW WESTMINSTER.	Miles.
From New Westminster to Douglas, 95	
Thence to Lillooet Lake,.....	36
“ end of Lillooet Lake....	17½
“ Anderson Lake.....	30
“ end of Anderson Lake... 14	
“ Seaton Lake.....	1
“ end of Seaton Lake.....	14
“ Lillooet.....	3½
“ Clinton.....	40
	251

FORT YALE ROUTE—

To CLINTON AND WILLIAMS CREEK FROM NEW WESTMINSTER.	Miles.
From N. Westminster to Ft. Hope, 72	
Thence to Ft. Yale.....	15
“ Lytton.....	57
“ Clinton.....	79
“ Soda Creek.....	130
“ per Steamer or Waggon Road to Quesnel Mouth 55	
“ Williams Creek.....	65
	473

LAND ROUTE—

FROM NEW WESTMINSTER TO HOGEM CITY, ON THE OMINECA RIVER, PER WEST ROAD RIVER AND FT. FRAZER.	Miles.
From New Westminster to Quesnel Mouth, per Fort Yale Route.....	408
From New Westminster to Quesnel Mouth, per Douglas Lillooet Route.....	436
Thence to West Road River.....	45
“ Noolki Lake.....	69
“ Fort Frazer.....	26
“ Fort St. James.....	45
“ Tatchee River.....	36
“ Trembleur Lake.....	15
“ Crossing do.	9
“ Middle River.....	25
“ Bulkley House, north end of Lake Tatlah.....	50
“ Hogem City.....	50

Total distance from New Westminster, per the Douglas-Lillooet Route, to Hogem City...806	
Total distance from New Westminster, per Ft. Yale Route, to Hogem City, on the Omineca River.....778	
From N. Westminster to Victoria, 75	
From Victoria to Hogem City, per Yale Route.....	853
From Victoria to Hogem City, per Douglas Route.....	881

LAND AND RIVER ROUTE—

FROM NEW WESTMINSTER TO HOGEM CITY, ON THE OMINECA RIVER, VIA FORT GEORGE.	Miles.
From New Westminster to Quesnel Mouth, per Yale Route.....	408
From New Westminster to Quesnel Mouth, per Douglas Route.....	436
Thence to Fort George	96
“ Chinlac.....	60
“ Fort James.....	70
“ Hogem City, (as before described).....	195

From New Westminster to Hogem City, per Douglas Route.....	857
From New Westminster to Hogem City, per Yale Route	829
From Victoria to N. Westminster, 75	
Total distance from Victoria to Hogem City, per Yale Route...904	
Total distance from Victoria to Hogem City, per Douglas Rte, 932	

SKEENA ROUTE—

	Miles.
From Victoria to the Mouth of the Skeena River, per Steamer...600	
Thence to Mumford's South Land- ing.....	22
“ Kitsalage	48
“ Kitwanger.....	44
“ Hankin's Store, at Forks	36
“ Lake Babine.....	50
“ Bulkley House.....	30
“ Hogem City.....	50
From Victoria to Hogem City, 880	

GISCOMBE PORTAGE ROUTE—

As yet almost untravell'd, and reported rough.	
To Fort George, as before described from New Westminster, per Yale Route.....	504
Thence to Portage.....	40
“ Summit Lake.....	10
“ Crossin do.	4
“ McLeod's Lake & Fort, 40	
“ Mouth Findlay Branch 120	
“ Germansen Creek.....	75
“ Following the windings of the river to Hogem, 30	
From Victoria to Hogem City, 823	

Hyetal or Rain Table.

MEAN ANNUAL PRECIPITATION OF RAIN, FALLING IN INCHES, IS DISTRIBUTED AS FOLLOWS :

	PRECIPITATION.
Over the Westerly Slope of the Cascade Mountains and Vancouver Island,.....	50 Inches.
Over the Eastern Slope of the Cascade Mountains,.....	20 “
Over the Western Slope of the Rocky Mountains,.....	25 “
Over the Eastern Slope of the Rocky Mountains,.....	20 “
Over the Saskatchewan Valley,.....	15 “
Over the Country East of Red River and West of Lake Ontario,	30 “
Over the rest of the Canadian Provinces, including New Brunswick and Prince Edward's Island,.....	36 “

MAGNETIC DECLINATION.

The variation of the Magnetic Needle may be approximately assumed to be about one degree, (1°) additive for each parallel of Latitude to about Latitude 57° North, and Longitude 119 West.

AUTHORITIES CONSULTED IN THE COMPILATION OF THE MAP.

Messrs. Germansen, Anderson, Hankin and White's Sketches, and Leech's (R. E.) Maps of the Union Telegraph Surveys; also, Compiler's Sketches, &c., during the years 1861-'62-'63-and-'64, in the Upper Country; Admiralty Charts by Capt. Pender and others; Wyld's (Geographer to Her Majesty Queen Victoria) Maps, Canadian Maps, Professor Dove's Isothermal Charts, Professor Bache's Magnetic Observations in the United States, &c., &c.

