Legislative Library

Library Legislative Assembly
JAN 4
VICTORIA, B. C.

463

# Alberni Pioneer News.

Volume 5. Port Alberni, B. C., Dec. 30, 1911. No. 21

## Interest In Public Meeting On Incorporation Question

The public meeting to be held next Wednesday in the Theater promises to be a gathering of exceptional interest. The Incorporation committee will present a report and will also lay before the meeting a letter received this week from the Provincial government. It is understood that the government has again postponed its decision on the incorporatio petitionn, and has suggested that an effort be made to incorporate the whole district. It will rest with the residents of Port Alberni to deal with that suggestion so far as they are concerned.

The matter of school accomodation will also be discussed, as this is intimately connected with the incorporation proposition.

Smoke the Enterprise Cigar.

## Detective Follows Trail Through Port Alberni

Archibald Tiderington, who had been touring Vancouver island under various names, was arrested in Victoria on Tuesday this week on his return to that city from a visit to Port Alberni. Mr. Tiderington came here from Walla, Wash., where he is wanted on a charge of embezzlement. A Pinkerton detective got onto his trail and followed him here, but when the sleuth arrived the fugitive had disappeared again. While in town Mr. Tiderington busied himself looking over all the real estate agents had to offer, but did not buy anything. When arrested in Victoria he had over $13,000 in Canadian currency in his pockets. He refused to go back to the state of Washington and will defend himself against extradition proceedings.

The Vancouver Saturday Sunset says the Liberal party of Vancouver paid the Vancouver World $10,000 for its support of their candidate in the recent Dominion election.

## Local News In Brief

A Happy New Year.

G. H. Bevan-Pritchard is spending the holidays in Victoria.

The Victoria Times professes to anticipate a dissolution of the House and a general provincial election after the close of the approaching session.

The freight train that came through to Port Alberni on Thursday was one of the longest ever pulled over the E. & N. railway.

William Erickson, of Victoria, arrived in Alberni on Saturday last to spend the Christmas holiday with his mother.

William Russell and wife, of Victoria, are among the holiday visitors in Alberni, guests of Mrs. Russell's parents, Mr. and Mrs. M. A. Ward.

The Port Alberni branch of the Bank of Montreal was opened on Tuesday morning. The building is located on Second avenue near Strathern street.

Charles Cree and wife aud daughter left on Tuesday for Calgary where they will spend a couple of weeks visiting friends.

Ernest Ward, of Vancouver, and Fred Ward, of Kennedy Lake, spent Christmas with their parents in Alberni.

H. L. Hayne returned on Wednesday from Victoria.

S. J. MacLeod spent Christmas day in Victoria.

Work has commenced on the construction of a large residence on Sixth avenue, north of Strathern street.

The steamer Tees is due from Victoria again on Tuesday afternoon.

Dan McMann has returned from Uchucklesat for the holidays.

Follow the bunch to Harry's pool room.

## Port Alberni Conservatives

The annual meeting of the Port Alberni Conservative association was held in Watson's Hall on Wednesday evening of this week. There was a very good attendance.

S. C. Roseborough occupied the chair and after the minutes of previous meeting had been read, R. H. Wood described the delegates recent trip to New Westminster.

An interesting communication from the Hon. Dr. Young, minister of education was read and ordered to be filed.

Financial matters were dealt with and showed a balance on the right side.

A speech in favor of a monthly meeting of the association brought on rather a good discussion, but it was ultimately decided to increase the executive of the association, and meet at their call.

After the retiring officers had been heartily thanked for their services, the following officers were appointed for the coming year.

Hon. Pres., Premier McBride
Patron, H. S. Clements.
President, S. C. Roseborough
Vice-pres., J. McIntyre.
Sec.-treas., J. B. Wood.
Executive committee: J. D. Milliken, F. H. Swain, Dr. Hilton, R. H. Woods, A. D. McIntyre, J. F. Hanna, D. McN. Lowe.

## Football.

The following is the standing of the various teams in the league:

| | Played | Won | Drawn | Lost | Points |
|---|---|---|---|---|---|
| Port Alberni | 6 | 5 | 0 | 1 | 10 |
| Parkesville | 5 | 2 | 1 | 2 | 5 |
| Alberni | 5 | 2 | 0 | 3 | 4 |
| Somass | 4 | 0 | 1 | 3 | 1 |

The Somass team meet Alberni today on Clark's field. It will be seen that Port Alberni are once again champions of the league.

An interesting football match will be played on Clarke's field on Monday afternoon when the Has-Been's of Port Alberni will meet the We-Are's.

Dr. Kerr, dentist, will be in Alberni on and after to-day. Office at Bind's furniture store.


# A Desirable Home

*For Sale, at a Reasonable Price,*

**Situated on Kingsway**

*With Two 33 x 125 ft. Lots*

APPLY TO

**HAYNE & WILKINSON** Box 60 **PORT ALBERNI**

REAL ESTATE AND INSURANCE — ENGINEERS AND CONTRACTORS


### NOTICE.

FOR SALE.

Sealed written tenders (no other will be considered) will be received by the undersigned up to Jan. 31st, 1912, for the purchase of lot 156, Alberni district, the property of the late W. Hilton Drinkwater.

If desired, it can be bought on terms, not less than one quarter cash, balance in one, two and three years at six per cent. The highest or any tender not necessarily accepted.

A. W. Neill, Alberni.
Agent for the trustees of the estate

### PUBLIC MEETING.

A public meeting for the discussion of Municipal incorporation and other subjects of general interest will be held in the Port Alberni theater on Wednesday, Jan. 3, 1912, commencing at 7:30 p. m.

### LAND ACT NOTICES.

ALBERNI LAND DISTRICT.
District of Rupert.

Take notice that Gilbert Whitworth of Victoria, B.C., occupation tailor, intends to apply for permission to purchase the following described lands:

Commencing at a post planted about four and one quarter miles west and one mile south of the centre of section twenty six (26) township 9, Rupert district, thence north 80 chains, thence west 80 chains, thence south 80 chains, thence east 80 chains to the point of commencement, containing 640 acres more or less.

Gilbert Whitworth
Richard W. Wilkinson, agent
Dec. 1, 1911

ALBERNI LAND DISTRICT.
District of Rupert.

Take notice that Violet A. Lloyd, of Victoria, B.C. occupation spinster, intends to apply for permission to purchase the following described lands:

Commencing at a post planted about four and a quarter miles west and one mile south of the centre of section twenty six (26) township 9, Rupert district, thence north 80 chains, thence east 80 chains, thence south 80 chains, thence west 80 chains to the point of commencement, containing 640 acres more or less.

Violet A. Lloyd
Richard W. Wilkinson, agent
Dec. 1, 1911.

ALBERNI LAND DISTRICT.
District of Rupert.

Take notice that Frederick Gordon Campbell Wood, of Victoria, B.C., occupation university professor, intends to apply for permission to purchase the following described lands:

Commencing at a post planted at highwater mark in a little bay at the northwest corner of section 15, township 29, Rupert district, thence westerly 20 chains along shore line to a point, thence southerly 80 chains along shore line to T.L. 35023, thence east 80 chains thence north 80 chains along T.L. 35034 thence west 20 chains to shore line, then along shore line to point of commencement.

Frederic Gordon Campbell Wood
Frank Patterson, agent,
November 18, 1911.

### LAND ACT NOTICES.

ALBERNI LAND DISTRICT.
District of Rupert.

Take notice that Albert West, of Victoria, B.C., occupation druggist, intends to apply for permission to purchase the following described lands:—

Commencing at a post planted about four miles and a quarter west of the centre of section twenty-six (26) township 9, Rupert district, thence north 80 chains, thence west 80 chains, thence south 80 chains, thence east 80 chains to the point of commencement. Containing 640 acres more or less.

Albert West
Richard W. Wilkinson, agent
Dec. 1, 1911.

ALBERNI LAND DISTRICT.
District of Rupert.

Take notice that Gertrude Haynes, of Victoria, B.C., occupation nurse, intends to apply for permission to purchase the following described lands—

Commencing at a post planted about four miles and a quarter west of centre of section (26) twenty six, township 9, Rupert district, thence north 80 chains, thence east 80 chains, thence south 80 chains, thence west 80 chains to the point of commencement, containing 640 acres more or less.

Gertrude Haynes
R. W. Wilkinson, agent
December 1, 1911

ALBERNI LAND DISTRICT.
District of Rupert.

Take notice that Arthur T. Walker of Victoria, B.C., occupation tailor, intends to apply for permission to purchase the following described lands:

Commencing at a post planted about four miles and one quarter west and one mile south of the centre of section twenty six (26) thence south 80 chains, thence west 80 chains, thence north 80 chains, thence east 80 chains to the point of commencement, containing 640 acres more or less.

Arthur T. Walker
Richard W. Wilkinson, agent
Dec. 1, 1911.

ALBERNI LAND DISTRICT.
District of Rupert.

Take notice that Joseph E. Pettingell, of Victoria, B.C., occupation marker, intends to apply for permission to purchase the following described lands:

Commencing at a post planted about four and one quarter miles west and one mile south of the centre of section twenty six (26) township 9, Rupert district, thence south 80 chains, thence east 80 chains, thence north 80 chains, thence west 80 chains to the point of commencement, containing 640 acres more or less.

Joseph E. Pettingell
Richard W. Wilkinson, agent
December 1, 1911.

ALBERNI LAND DISTRICT.
District of Rupert.

Take notice that Edmund James Wall Sr., of Victoria, B.C., occupation merchant, intends to apply for permission to purchase the following described lands:

Commencing at a post planted at the northwest corner of section 11, township 18, being the north east corner of P. R. 74, thence south 40 chains, thence east 40 chains, thence north 40 chains, thence west 40 chains, following the shore line to point of commencement, containing 160 acres more or less.

Edmund James Wall.
Thos. G. Wall, agent
November 28, 1911.

ALBERNI LAND DISTRICT.
District of Clayoquot.

Take notice that William J. Stone, of Tofino, B. C., occupation retired, intends to apply for permission to purchase the following described lands:

Commencing at a post planted two hundred yards southeast of Jacobsen Island, Clayoquot sound, and included by the boundaries of the island on which the said post is planted, and comprising the whole island of fifteen acres, more or less.

William John Stone.
December 18, 1911.

### LAND ACT NOTICES.

ALBERNI LAND DISTRICT.
District of Rupert.

Take notice that Harold J. Cullen, and Richard W. Wilkinson, of Victoria, B.C., occupations real estate agent, and prospector (respectively), intend to apply for permission to purchase the following described lands:

Commencing at a post planted about one mile and a quarter west of the centre of section 26, township 9, Rupert district, thence west 80 chains, thence south 80 chains, thence east 80 chains, thence north 80 chains to the point of commencement, containing 640 acres more or less.

Harold J Cullen.
Richard W. Wilkinson.
Richard W. Wilkinson, agent
December 6, 1911

ALBERNI LAND DISTRICT
District of Rupert.

Take notice that Benjamin Carey Pettingell, senior, of Victoria, B.C., occupation real estate agent, intends to apply for permission to purchase the following described lands:

Commencing at a post planted about two miles and a quarter west of the centre of section 26, township 9, Rupert district, thence west 80 chains, thence north 80 chains, thence east 80 chains, thence south 80 chains to point of commencement, containing 64o acres more or less.

Benjamin Carey Pettingell, senior.
Richard W. Wilkinson, agent
December 6, 1911.

ALBERNI LAND DISTRICT.
District of Rupert

Take notice that Joanna Pettingell, of Victoria, B.C., occupation married, intends to apply for permission to purchase the following described lands:

Commencing at a post planted about two miles and one quarter west of the centre of section 26, township 9, Rupert district, thence south 80 chains, thence west 80 chains, thence north 80 chains, thence east 80 chains, to the point of commencement, containing 640 acres more or less.

Joanna Pettingell.
Richard W. Wilkinson, agent
December 6, 1911.

ALBERNI LAND DISTRICT.
District of Rupert.

Take notice that Benjamin Carey Pettingell, junior, of Victoria, B.C., occupation draughtsman, intends to apply for permission to purchase the following described lands:

Commencing at a post planted about two miles and a quarter west and one mile south of the centre of section 26, township 9, Rupert district, thence west 80 chains, thence south 80 chains, thence east 80 chains, thence north 80 chains to the point of commencement containing 640 acres more or less.

Benjamin Carey Pettingell. junior,
Richard W. Wilkinson, agent
December 6, 1911.

ALBERNI LAND DISTRICT.
District of Rupert.

Take notice that P. Monckton, of Vancouver, B.C., occupation student, intends to apply for permission to purchase the following described lands:

Commencing at a post planted on the Vancouver island shore about 20 chains east of a large creek running into a body of water lying between Vancouver island and Duval island, and and marked P. M's northwest corner, thence south 40 chains, thence east 20 chains more or less to a point on the west boundary of T.L. 42243, lot 668, thence north along said west boundaries of T.L. 42243, and A. M. Lyon's application, 40 chains more or less to a point on the shoreline, thence westerly following said shoreline 20 chains more or less to the point of commencement, and containg 80 acres more or less.

Philip Monckton
November 23, 1911.

# PIONEER NEWS.

Published at Port Alberni, B. C., and issued every Saturday.

R. J. BURDE. - - - EDITOR.

Subscription Rate, - $2.00 per year

Port Alberni, B. C., Dec. 30, 1911.


## Developed on Facts.

Some clear-cut visions of a great future for this town and district were developed by the representative of the Victoria Colonist who traveled with the C.P.R. and E. & N. railway officials on the first train into Port Alberni. These visions, while not new, are of practical interest and should be as stimulating as they may be pleasant, because they were developed from facts—not expectations—by a sagacious but disinterested listener and observer.

The Colonist man was in close touch with the officials all through the journey and writes as one secure in the ground work of his subject. He gathered facts by obtaining answers to direct questions, and drew inferences from pointed remarks in conversations of a semi-official character.

The "write-up" is not in the nature of an interview, but is more or less a reflection of official ideas and intentions, some of which are here reproduced: "The new road is one of which Vancouver Islanders, as well as the C.P.R., have every reason to be exceedingly proud. Not only is it certain to prove of immense direct benefit to the island as a colonization stimulating artery and as providing a way for the harvesting of the vast known timber and reputed mineral wealth of a highly important section, but it is also destined to prove an especially popular summer scenic route and to divert through Vancouver Island a considerable portion of the transpacific and transcontinental traffic carried by the original sea-to-sea Canadian railway system.

"Mails, passengers and baggage during certain seasons will hereafter be handled with obvious time saving by their embarkation or debarkation at Port Alberni, crossing the island by the just completed line of steel, and utilizing a direct ferry connection promised for next summer between wondrously beautiful Nanoose Bay and the mainland and terminal at Vancouver.

"Victorians have also much to gain in the way of business through the opening of the new transport agency, being thereby given virtual command of the west coast island trade if they exert themselves to capture or retain it through the enjoyment of common freight rates with Vancouver plus the distinct advantage of now being able to reach their customers on the seaboard without breaking bulk of shipments or dual handling.

"As for Alberni's gain, one has but to look at a timber map of the continent to realize that this new terminal port of the C. P. R. commands, with direct water or rail transport facilities, the very largest compact area of merchantable timber on the continent, a fact of itself sufficient to assure the substantial commercial greatness of Port Alberni and the contiguous territory, especially with due regard for the new trade opportunities created by the opening of the Panama Canal.

"As an example of railroad building, the new extension is much of a revelation. One naturally looks in a virgin road for at least a suggestion of pioneering discomfort. Roadbeds do not settle into instant perfection at command, and new lines usually, like new motor cars, are inclined to a little stiffness. Herein is the surprise of the Port Alberni extension, for, but for the indisputable evidence available, the traveler would judge it by its smoothness and his own consequent comfort to be a road years under operation."

Continued improvement of the road bed and the ultimate replacing of all wooden bridges by steel spans is forecasted by the writer and a daily train service, with parlor and buffet cars, is promised for next summer.

The vast and varied natural resources of the district tributary to Port Alberni, the manufacturing advantages of the townsite—why not call it "citysite,"—and the unparalelled shipping advantages of the port are fully realized and also comprehensively outlined.


## Alberni Boat Yard

Builder of Launches and Row Boats. Oars and Paddles Made to Order. Accessories for Motor Boats and Automobiles. District agent for Ferro and Lamb Engines.

**E. Fletcher**

Boat Builder, Alberni.

## REPAIR SHOP

Bicycle Repairing,

Lathe Work,

Brass Castings,

General Mechanical Repairs

GERTRUDE STREET.

## WOOD & STORY

Builders and General Contractors.

Prices, Plans in Pencil or Blue Prints on all Classes of Work. None too Large.

Satisfaction Yours.

Port Alberni, - B. C.


## LAND ACT NOTICES.

ALBERNI LAND DISTRICT
District of Rupert

Take notice that Edith Ellen Hale, of Moose Jaw Saskatchewan, occupation milliner, intends to apply for permission to purchase the following described lands —

Commencing at a post planted at the south west corner of Lot 668 and about two chains east of the north west corner post of the Indian Reserve at mouth of the Tsulquate River, Rupert district and marked E.E.H.s S.E. corner; thence north along the west line of said Lot 668 to the southeast corner of T.L. 43952 Lot 922, 80 chains more or less; thence west along the south line of last mentioned lot to its southwest corner 80 chains more or less; thence south to the north line of lot 670, 48 chains more or less; thence east along the north lines of last mentioned lot and lot 669 to point of commencement 80 chains more or less, containing 384 acres more or less.

Edith Ellen Hale
Arthur A. Hale, agent

Dec. 4, 1911

ALBERNI LAND DISTRICT.
District of Rupert.

Take notice that Percy Edward Hale, of Moose Jaw, Saskatchewan, occupation contractor, intends to apply for permission to purchase the following described lands—

Commencing at a post planted on the south shore of Duval Island near Hardy Bay, Rupert district, and marked P.E.H's S.E. corner, thence north to north shore of said island and applying for all the land on said island lying west of said line, containing 40 acres more or less.

Percy Edward Hale
Arthur A. Hale, agent

December 2, 1911.

## Harry's Pool Room, Alberni.

The following is the draw in the second round of Class A in Harry Walton's Christmas English Billiard Tournament:

| | | |
|---|---|---|
| Nat. Rolph | v. | Bye |
| G. A. Spencer | v. | M. A. Ward |
| Fred Saunders | v. | P. R. C. Bayne |
| E. H. Debruyne | v. | Percy Soule |
| A. I. Bind | v. | A. G. Freeze |

The above-mentioned contestants will please play off their games as soon as possible. Ring up the Pool Room and make arrangements with Harry.


# The Bank of Montreal

(Founded 1817.)

Capital, all paid up - - $16,000,000
Rest - - - - $16,000,000
Total Assets - - - $239.892,000

Hon. President - Rt. Hon. Lord Strathcona and Mount Royal, G.C.M.G.
President - R. B. Angus, Esq. | Vice-Pres. - Sir E. S. Clouston, Bart.
General Manager - - - - - - H. V. Meredith

**Head Office - - Montreal**
London Office - 46 and 47 Threadneedle St., E.C.

**Savings Bank Department.** Deposits received from $1 upwards Country Business given every attention.

PORT ALBERNI BRANCH - E. S. V. McClintock, Manager.

**1912** will be a year of prosperity to this district.
We sincerely trust that it will be so divided that each and everyone will get a share.

**Alberni Hardware Co.**

# Take Pineo's 40% Emulsion of Cod Liver Oil

For Coughs, Colds, Etc.

*Large Bottles $1.00.*

For sale only at

**Pineo's Drug and Stationery Stores,**
Alberni and Port Alberni.

# COAL. COAL.

We have made arrangements to handle Nanaimo coal, and will have a car in early next week.

**Book orders now for cheap delivery Ex Car.**

Full stock of Grain, Feed, baled Timothy Hay and Poultry Supplies

**Pioneer Feed Co. Alberni A. Paul, Manager**

## Have Your Town Lots Cleared Now

There are good reasons why the work will cost more if left over till next Spring.

**Consult J. Gibson, Arlington Hotel**

Staff and equipment ready at all times. Work promptly and satisfactorily done.

# C. F. BISHOP & SON

Grocers, Bakers and Produce Merchants

In wishing the public A Happy New Year, we would remind them that our stock is replete with good things suitable for this Festive Season. Turkeys, Geese, Fruit, Cakes, Biscuits, Jams, Etc.

We take this opportunity to thank the public for their liberal patronage during 1911, and assure them that every effort will be made on our part to merit an increased trade in 1912.

**E. CARVELL,**
Contractor and Builder
Architect
PORT ALBERNI, B. C.

AGENT FOR

Hudson's Bay Fire Insurance Co.

Cunard Steamship Co.

Donaldson Steamship Co.

Cement Bricks and Blocks.

**A. D. COOPER,**
Real Estate, - Port Alberni

WE thank one and all of Port Alberni for their Patronage of our shop throughout the year just closing.

We wish you all a happy new year, and many.

We hope to be able to share in the prosperous times we anticipate for the coming year so richly deserved by all our people.

ALEX. SPROAT.
GEORGE SPROAT.

**F. LIGHTER,**
**Practical Watchmaker,**
Jeweler and Optician.

All Classes of Repair Work.
Twenty-two years experience.

Good Line of Watches, Chains, and all kinds of Jewelry.

Alberni Port Alberni

**PORT ALBERNI**
# Restauraunt

Open From 6 a.m. to 10 p.m.

Meal Tickets---21 Meals for $6.50

Furnished Rooms.

MRS. BARR, - - PROP.

# FOR SALE:

Two adjoining lots, each 44 x 96. Buy from owner and save commission.

For Sale Christmas week only. Property between new station and post office. Terms and particulars from

**V. Shaver,**
P.O. Box 42
Alberni

# Drakes & Bennett

Auctioneers
Real Estate Agents

Live Stock, Furniture Etc., sold by Public Auction or Private Contract

List your Real Estate & Farms with us

Offices :
PORT ALBERNI ALBERNI

## LAND ACT NOTICES.

ALBERNI LAND DISTRICT.
District of Rupert.

Take notice that Erich Fritz von Trotha, of Greely, Col., U. S. A., occupation farmer, intends to apply for permission to purchase the following described lands:

Commencing at a post planted at the southwest corner of the Indian reserve on the south side of Forward inlet, Winter harbor, Quatsino sound, and adjoining lot 6, thence south about 30 chains to north line of section 28, thence east about 20 chains to west line section 27, township 30, thence north following west line of said section 27 about 30 chains to south line of the Indian reserve, thence west with south line of said Indian reserve about twenty chains to point of commencement, all in said township 30, and containing 40 acres more or less.

Erich Fritz von Trotha
October 4th, 1911 nov11

ALBERNI LAND DISTRICT.
District of Rupert.

Take notice that George H. Jackson, of Quatsino, V. I., occupation cruiser, intends to apply for permission to purchase the following described lands:

Commencing at a post planted near the northeast corner of lot 658, Rupert district, thence north 40 chains, thence west 80 chains, thence south 40 chains, thence east 80 chains to point of commencement, 320 acres, being half of section 18, township 9, Rupert district.

George H. Jackson.
October 2, 1911.

ALBERNI LAND DISTRICT.
District of Rupert.

Take notice that Louis Carey, of Victoria, B. C., occupation retired officer, intends to apply for permission to purchase the following described lands:

Commencing at a post planted about half mile north of the northwest corner of lot 199, Rupert district, thence east 80 chains, thence south 40 chains, thence west 80 chains, thence north 40 chains to point of commencement, 320 acres, being the northerly half of section 10, township 20, Rupert district.

Louis Carey,
Geo. H. Jackson, agent
October 2, 1911.

ALBERNI LAND DISTRICT.
District of Rupert.

Take notice that Muriel Carey, of Victoria, B. C., occupation married woman, intends to apply for permission to purchase the following described lands:

Commencing at a post planted about half mile north and 1 mile east of northwest corner of lot 199, Rupert district, thence east 80 chains, thence south 80 chains, thence west 40 chains, thence north 40 chains, thence west 40 chains, thence north 40 chains to point of commencement, 480 acres, being the northerly half and the southeast quarter of section 11, township 20, Rupert district.

Muriel Carey,
Geo. H. Jackson, agent
October 2, 1911.

ALBERNI LAND DISTRICT.
District of Rupert.

Take notice that Francis J. Marshall, of Victoria, B. C., occupation gentleman, intends to apply for permission to purchase the following described lands:

Commencing at a post planted about half mile north and one mile east from the northwest corner of lot 199, Rupert district, thence north 80 chains, thence east 80 chains, thence south 80 chains, thence west 80 chains to point of commencement, 640 acres, being section 14, township 20, Rupert district.

Francis J. Marshall,
Geo. H, Jackson, agent
October 2, 1911.

ALBERNI LAND DISTRICT.
District of Rupert.

Take notice that Stuart Carey, of Victoria, B. C., occupation real estate agent, intends to apply for permission to purchase the following described lands:

Commencing at a post planted about half mile north and two miles east of the northwest corner of lot 199, Rupert district, thence east 40 chains, thence south 80 chains, thence west 40 chains, thence north 80 chains to point of commencement, 320 acres, being the westerly half of section 12, township 20, Rupert district.

Stuart Carey,
Geo. H. Jackson, agent
October 2, 1911.

ALBERNI LAND DISTRICT
District of Rupert

Take notice that James Wise, of Victoria, B. C., occupation real estate agent, intends to apply for permission to purchase the following described lands:

Commencing at a post planted about half mile north and two miles east from the northwest corner of lot 199, Rupert district, thence north 40 chains, thence east 40 chains, thence south 40 chains, thence west 40 chains to point of commencement, 160 acres, being the southeast quarter of section 13, township 20, Rupert district.

James Wise,
Geo. H. Jackson, agent
October 2, 1911.

## LAND ACT NOTICES.

ALBERNI LAND DISTRICT
District of Rupert

Take notice that Hugh Paterson, of Victoria, B. C., occupation real estate agent, intends to apply for permission to purchase the following described lands:

Commencing at a post planted about half mile distant and in a northerly direction from the northwest corner of lot 199, Rupert district, thence north 80 chains, thence west 80 chains, thence south 80 chains, thence east 80 chains to point of commencement, 640 acres, being section 16, township 20, Rupert District.

Hugh Paterson,
Geo. H. Jackson, agent
October 3, 1911.

ALBERNI LAND DISTRICT
District of Rupert

Take notice that James Wentworth Fitzwilliam, of Victoria, B. C., occupation gentleman, intends to apply for permission to purchase the following described lands:

Commencing at a post planted about one and one-half miles distant and in a northerly direction from the northwest corner of lot 199, Rupert district, thence north 80 chains, thence west 80 chains, thence south 80 chains, thence east 80 chains to point of commencement, 640 acres, being section 21, township 20, Rupert district.

James Wentworth Fitzwilliam,
Geo. H. Jackson, agent
October 3, 1911.

ALBERNI LAND DISTRICT.
District of Rupert

Take notice that Charles B. Daniell, of Victoria, B. C., occupation secretary, intends to apply for permission to purchase the following described lands:

Commencing at a post planted about two and a half miles distant and in a northerly direction from the northwest corner of lot 199, Rupert district, thence east 80 chains, thence south 40 chains, thence west 80 chains, thence north 40 chains to point of commencement, 320 acres, being the northerly half of section 22, township 20, Rupert district.

Charles B. Daniell.
Geo. H. Jackson, Agent
October 3rd, 1911.

ALBERNI LAND DISTRICT.
District of Rupert

Take notice that Evelyn Gore-Langton of Victoria, B. C., occupation retired naval officer, intends to apply for permission to purchase the following described lands:

Commencing at a post planted about 2½ miles north and one mile east from the northwest corner of lot 199, Rupert district, thence north 80 chains, thence west 80 chains, thence south about 40 chains to shore of lake, thence southeasterly following lake shore to point of commencement, 500 acres more or less, being part of section 27, township 20, Rupert district.

Evelyn Gore-Langton,
Geo. H. Jackson, agent
October 3rd, 1911

ALBERNI LAND DISTRICT.
District of Rupert.

Take notice that James F. Marshall, of London, England, occupation civil servant, intends to apply for permission to purchase the following described lands:

Commencing at a post planted about one and a half miles north and 2 miles west from the northwest corner of lot 199, Rupert district, thence north 40 chains, thence west 80 chains, thence south 40 chains, thence east 80 chains to point of commencement, 320 acres, being the southerly half of section 19, township 20, Rupert district.

James F. Marshall.
Geo. H. Jackson, Agent.
October 4th, 1911.

ALBERNI LAND DISTRICT.
District of Rupert.

Take notice that Constance H. Marshall, of London, Eng., occupation spinster, intends to apply for permission to purchase the following described lands:

Commencing at a post planted about 1½ miles north and three miles west from the northwest corner of lot 199, Rupert district, thence west 80 chains, thence south 80 chains, thence east 80 chains, thence north 80 chains to point of commencement, 640 acres, being section 13, township 25, Rupert district.

Contance H. Marshall,
Geo. H. Jackson, agent
October 4th, 1911.

ALBERNI LAND DISTRICT.
District of Rupert.

Take notice that Maude E. Marshall, of London, England, occupation spinster, intends to apply for permission to purchase the following described lands:

Commencing at a post planted about one and a half miles north and three miles west from the northwest corner of lot 199, Rupert district, thence north 80 chains, thence west 80 chains, thence south 80 chains, thence east 80 chains to point of commencement, 640 acres, being section 24, township 25, Rupert district.

Maude E. Marshall.
Geo. H. Jackson, Agent.
October 4th, 1911.

## LAND ACT NOTICES.

ALBERNI LAND DISTRICT.
District of Rupert.

Take notice that Minnie McEachran, of Spokane, occupation married woman, intends to apply for permission to purchase the following described lands:

Commencing at a post planted about two and a half miles north and one mile east of the northwest corner of lot 199, Rupert district, thence north 80 chains, thence east 80 chains, thence south 80 thence west 80 chains to point of commencement, 640 acres being section 26, township 20, Rupert district.

Minnie McEachran.
Geo. H. Jackson, Agent.
October 3rd, 1911.

ALBERNI LAND DISTRICT.
District of Rupert.

Take notice that John J. McEachran, of Spokane, occupation grocer, intends to apply for permission to purchase the following described lands:

Commencing at a post planted about half mile north and one mile west of the northwest corner of lot 199, Rupert district, thence south 40 chains, thence west 80 chains, thence north 40 chains, thence east 80 chains to point of commencement, 320 acres, being the northerly half of section 8, township 20, Rupert district.

John J, McEachran,
Geo. H. Jackson, agent.
October 3, 1911.

ALBERNI LAND DISTRICT.
District of Rupert.

Take notice that Eliza J. McEachran, of Spokane, occupation spinster, intends to apply for permission to purchase the following described lands:

Commencing at a post planted about half mile north and one mile west of northwest corner of lot 199, Rupert district, thence north 80 chains, thence west 80 chains, thence south 80 chains, thence east 80 chains to point of commencement, 640 acres, being section 17, township 20, Rupert district.

Eliza J. McEachran,
Geo. H. Jackson, agent
October 4, 1911.

ALBERNI LAND DISTRICT.
District of Rupert.

Take notice that Olive McEachran, of Spokane, occupation school teacher, intends to apply for permission to purchase the following described lands:

Commencing at a post planted about half mile north and two miles west of northwest corner of lot 199, Rupert district, thence south 80 chains, thence west 80 chains, thence north 80 chains, thence east 80 chains to point of commencement, 640 acres, being section 7, township 20, Rupert district.

Olive McEachran,
Geo. H. Jackson, agent
October 4, 1911.

ALBERNI LAND DISTRICT.
District of Rupert.

Take notice that John R. Marshall, of London, England, occupation gentleman, intends to apply for permission to purchase the following described lands:

Commencing at a post planted about half mile north and two miles west of the northwest corner of lot 199, Rupert district, thence north 80 chains, thence west 80 chains, thence south 80 chains, thence east 80 chains to point of commencement, 640 acres, being section 18, township 20, Rupert district.

John R. Marshall.
Geo. H. Jackson, agent.
October 4, 1911.

ALBERNI LAND DISTRICT
District of Clayoquot.

Take notice that C. W. Miller, of Cleveland, Ohio, occupation lumberman, intends to apply for permission to purchase the following described lands:

Commencing at a post planted 30 chains east of the northwest corner of lot 1009, thence north 20 chains, thence east 20 chains, thence north 20 chains, thence east to east and north boundary line, thence along said line 27 chains more or less, thence south to a point 80 chains east of location post, thence west to point of commencement.

C. W. Miller,
R. Clarke, agent
Oct. 8th, 1911. nov11

ALBERNI LAND DISTRICT.
District of Rupert.

Take notice that Daniel W. McKinnon, of Sturgeon, P. E. I., merchant, intends to apply for permission to purchase the following described lands:

Commencing at a post planted on the southeast corner of lot 104, thence east about 10 chains, thence north about 10 chains, thence east about 40 chains, thence south 80 chains, thence west about 10 chains to shore line, thence following shore line in a northwesterly direction to point of commencement.

Daniel W. McKinnon,
George H. Jackson, agent

ALBERNI LAND DISTRICT.
District of Rupert.

Take notice that Maggie McKinnon, of Sturgeon, P. E. I., married woman, intends to apply for permission to purchase the following described lands:

Commencing at a post planted on the southwest corner of section 16, half mile north, and five miles east of the northwest corner of lot 199, thence north about, 40 chains, thence east about 10 chains, thence north about 40 chains, thence east about 70 chains, thence south about 80 chains, thence west 80 chains to point of commencement.

Maggie McKinnon,
nov18 George H. Jackson, agent

ALBERNI LAND DISTRICT.
District of Rupert.

Take notice that F. E. Dangerfield, of Victoria, B. C., occupation storekeeper, intends to apply for permission to purchase the following described lands:

Commencing at a post planted 40 chains west and 14 chains north of northeast corner of lot 14 township 10 and marked F. E. D. northwest corner, thence south 14 chains to north line of lot 14, thence east 20 chains, thence north 14 chains, thence west 20 chains and to point of commencement containing 28 acres more or less.

Fredrick Ernest Dangerfield.
George H. Jackson, agent
November 11, 1911.

## NOTICE.

### MINERAL ACT.
### Certificate of Improvements.

"Kate" mineral claim, situate in the Alberni mining division of Clayoquot district.
Where located—At Della lake about 8 miles more or less northwesterly of Great Central lake.

Take notice that Big Interior Gold Mines, Ltd., 402 Dominion Trust building, Vancouver, B. C., Free Miner's certificate No. 48225B, intend, sixty days from date hereof, to apply to the Mining Recorder for a certificate of improvements, for the purpose of obtaining a crown grant of the above claim.

And further take notice that action, under section 37, must be commenced before the issuance of such Certificate of improvements.

Dated this 25th day of October, A.D, 1911.

### MINERAL ACT.
### Certificate of Improvements.

"Della Fractional" mineral claim, situate in the Alberni mining division of Clayoquot district.
Where located—At Della lake about 8 miles more or less northwesterly of Great Central lake.

Take notice that Big Interior Gold Mines Ltd., 402 Dominion Trust building, Vancouver, B. C., Free Miner's certificate No. 48225B, intend, sixty days from the date hereof, to apply to the Mining Recorder for a certificate of improvements, for the purpose of obtaining a crown grant of the above claim.

And further take notice that action, under section 37, must be commenced before the issuance of such certificate of improvements.

Dated this 25th day of October, A.D. 1911.

### MINERAL ACT.
### Certificate of Improvements.

"Engvick" mineral claim, situate in the Alberni mining division of Clayoquot district.
Where located—At the foot of Della falls about 8 miles more or less northwesterly of Great Central lake.

Take notice that Big Interior Gold Mines Ltd., 402 Dominion Trust building, Vancouver B. C., Free Miner's certificate No. 48225B, intend, sixty days from the date hereof, to apply to the Mining Recorder for a certificate of improvements, for the purpose of obtaining a crown grant of the above claim.

And further take notice that action, under section 37, must be commenced before the issuance of such certificate of improvements.

Dated this 26th day of October, A.D. 1911.

### MINERAL ACT.
### Certificate of Improvements.

"Della" mineral claim, situate in the Alberni mining division of Clayoquot district.
Where located—At Della lake about 8 miles more or less northwesterly of Great Central lake.

Take notice that Big Interior Gold Mines Ltd., 402 Dominion Trust building, Vancouver, B. C., Free Miner's certificate No. 48225B, intend, sixty days from the date hereof, to apply to the Mining Recorder for a certificate of improvements, for the purpose of obtaining a crown grant of the above claim.

And further take notice that action, under section 37, must be commenced before the issuance of such certificate of improvements.

Dated this 25th day of October, A.D. 1911.

### MINERAL ACT.
### Certificate of Improvements.

"Kendrick" mineral claim, situate in the Alberni mining division of Clayoquot district.
Where located—At foot of Della falls about 8 miles more or less northwesterly of Great Central lake.

Take notice that Big Interior Gold Mines Ltd., 402 Dominion Trust building, Vancouver, B. C., Free Miner's certificate No. 48225B, intend, sixty days from the date hereof, to apply to the Mining Recorder for a certificate of improvements, for the purpose of obtaining a crown grant of the above claim.

And further take notice that action, under section 37, must be commenced before the issuance of such certificate of improvements.

Dated this 25th day of October, A.D. 1911.

### MINERAL ACT.
### Certificate of Improvements.

"Minnie" mineral claim situate in the Alberni mining division of Clayoquot district.
Where located—At foot of Della falls about 8 miles more or less northwesterly of Great Central lake.

Take notice that Big Interior Gold Mines Ltd., 402 Dominion Trust building, Vancouver. B. C., Free Miner's certificate No. 48225B, intend, sixty days from the date hereof, to apply to the Mining Recorder for a certificate of improvements, for the purpose of obtaining a crown grant of the above claim.

And further take notice that action, under section 37, must be commenced before the issuance of such certificate of improvements.

Dated this 26th day of October, A.D. 1911.

### MINERAL ACT.
### Certificate of Improvements.

"Mamie" mineral claim situate in Alberni mining division of Clayoquot district.
Where located—At Della lake about 8 miles more or less northwesterly of Great central lake.

Take notice that Big Interior Gold Mines Ltd., 402 Dominion Trust building, Vancouver, B. C., Free Miner's certificate No. 48225B, intend, sixty days from the date hereof. to apply to the Mining Recorder for a certificate of improvements, for the purpose of obtaining a crown grant of the above claim.

And further take notice that action, under section 37, must be commenced before the issuance of such certificate of improvements.

Dated this 25th day of October, A.D. 1911.

### MINERAL ACT.
### Certificate of Improxements.

"Bessie" mineral claim, situate in the mining division of Clayoquot district.
Where located—At Della lake about 8 miles more or less northwesterly of Great Central lake.

Take notice that Big Interior Gold Mines Ltd., 402 Dominion Trust building, Vancouver, B. C., Free Miner's certificate No. 48225B, intend, sixty days from the date hereof, to apply to the Mining Recorder for a certificate of improvements, for the purpose of obtaining a crown grant of the above claim.

And further take notice that action, under section 37, must be commenced before the issuance of such certificate of improvements.

Dated this 25th day of October, A.D. 1911.

### MINERAL ACT.
### Certificate of Improvements.

"Marie" mineral claim, situate in the Alberni division of Clapoquot district.
Where located—At Della lake about 8 miles more or less northwesterly of Great Central lake.

Take notice that Big Interior Gold Mines Ltd., 402 Dominion Trust building, Vancouver. B. C., Free Miner's certificate No. 48225B, intend sixty days from the date hereof, to apply to the Mining Recorder for a certificate of improvements, for the purpose of obtaining a crown grant of the above claim.

And further take notice that action, under section 37, must be commenced before the issuance of such certificate of improvements.

Dated this 25th day of October, A.D. 1911.

## NOTICE.

### MINERAL ACT.
### Certificate of Improvements.

"Great Central No. 5" mineral claim situate in the Alberni mining division of Clayoquot district.
Where located—About 10 miles northwest of Great Central lake.

Take notice that Walter K. Edwards, agent for J. D. McLeod Free Miner's certificate No. 48246B 52232B, intend, sixty days from the date hereof, to apply to the Mining Recorder for a certificate of improvements, for the purpose of obtaining a crown grant of the above claim.

And further take notice that action, under section 37, must be commenced before the issuance of such certificate of improvements.

Dated this 20th day of October, A.D. 1911.

### MINERAL ACT.
### Certificate of Improvements.

"Great Central No. 6" mineral claim, situate in the Alberni mining division of Clayoquot district.
Where located—About 10 miles northwest of Great Central lake.

Take notice that Walter K. Edwards, agent for Gerald G. McGear, Free Miner's certificate No. 48246B 51582B, intend, sixty days from the date hereof, to apply to the mining recorder for a certificate of improvements, for the purpose of obtaining a crown grant of the above claim.

And further take notice that action, under section 37, must be commenced before the issuance of such certificate of improvements.

Dated this 20th day of October, A.D. 1911.

### MINERAL ACT.
### Certificate of Improvements.

"Big I No. 6" mineral claim, situate in the Alberni mining division of Clayoquot district.
Where located—About nine and a half miles north of Great Central lake and adjoining the Big I No. 3 mineral claim on its northwest end.

Take notice that Walter K. Edwards, agent for Wilbur Johnston Free Miner's certificate No. 37085B 42485B, intend, sixty days from the date hereof. to apply to the Mining Recorder for a certificate of improvements, for the purpose of obtaining a crown grant of the above claim.

And further take notice that action, under section 37, must be commenced before the issuance of such certificate of improvements.

Dated this 21st day of October, A.D. 1911.

### MINERAL ACT.
### Certificate of Improvements.

"Big I No. 7" mineral claim, situate in the Alberni mining division of Clayoquot district
Where located—About nine and a half miles north of Great Central lake and adjoining the Big I No. 2 and the Big I No. 6 mineral claims.

Take notice that Walter K. Edwards, Free Miner's certificate No. 37085B, intend, sixty days from the date hereof, to apply to the Mining Recorder for a certificate of improvements, for the purpose of obtaining a crown grant of the above claim.

And further take notice that action, under section 37, must be commenced before the issuance of such certificate of improvements.

Dated this 21st day of October, A.D. 1911.

## LAND ACT NOTICES.

ALBERNI LAND DISTRICT.
District of Rupert.

Take notice that Bernard Sands, of Nanaimo, occupation gentleman, intends to apply for permission to purchase the following described lands:

Commencing at a post planted near the northeast corner of section 9, tp. 23, thence south 80 chains, thence west about 10 chains, thence north 10 chains, thence west 40 chains, thence north 40 chains, thence west 30 chains, thence north 30 chains, thence east 80 chains.

Bernard Sands,
Tom Ildstad, agent
October 26th, 1911.

ALBERNI LAND DISTRICT.
District of Rupert.

Take notice that Charles Fiddick, of Nanaimo, occupation gentleman, intends to apply for permission to purchase the following described lands:

Commencing at a post planted near the northeast corner of section 2, tp. 23, thence west 80 chains, thence south about 40 chains, thence east about 70 chains along the north boundary of T. L. No. 37066, thence south 40 chains, thence east about 10 chains, thence north 80 chains to point of commencement.

Charles Fiddick,
Tom Ildstad, agent
October 26th, 1911.

ALBERNI LAND DISTRICT.
District of Rupert.

Take notice that Peter Brodie, of Victoria, occupation gentleman, intends to apply for permission to purchase the following described lands:

Commencing at a post planted near the northwest corner of section 1, tp. 23, thence east 80 chains, thence south 80 chains, thence west 80 chains, thence north 80 chains to point of commencement.

Peter Brodie,
Tom Ildstad, agent
October 26th, 1911

ALBERNI LAND DISTRICT.
District of Rupert.

Take notice that Joseph E. Carr, of Victoria, occupation gentleman, intends to apply for permission to purchase the following described lands:

Commencing at a post planted near the southeast corner of section 11, tp. 23, thence west 80 chains, thence north 80 chains, thence east 80 chains, thence south 80 chains to point of commencement.

Joseph E. Carr,
Tom Ildstad, agent
October 26th, 1911

ALBERNI LAND DISTRICT.
District of Rupert.

Take notice that Thomas Budge, of Nanaimo, occupation gentleman, intends to apply for permission to purchase the following described lands:

Commencing at a post planted near the southwest corner of section 32, tp. 21, thence east 80 chains, thence north 80 chains, thence west 80 chains, thence south 80 chains to point of commencement.

Thomas Budge,
Tom Ildstad, agent
October 25th, 1911

## LAND ACT NOTICES.

ALBERNI LAND DISTRICT.
District of Rupert.

Take notice that Archibald Clyde, of Victoria, occupation gentleman, intends to apply for permission to purchase the following described lands:

Commencing at a post planted at the southeast corner of section 31, tp. 21, thence west 80 chains, thence north 80 chains, thence east 80 chains, thence south 80 chains to point of commencement.

Archibald Clyde,
Tom Ildstad. agent

October 25th, 1911

ALBERNI LAND DISTRICT.
District of Rupert.

Take notice that Samuel Reynolds, of Victoria, occupation gentleman, intends to apply for permission to purchase the following described lands:

Commencing at a post planted near the northeast corner of section 10, tp. 23, thence west 80 chains, thence south 80 chains, thence east 80 chains, thence north 80 chains to point of commencement.

Samuel Reynolds,
Tom Ildstad, agent

October 26th, 1911

ALBERNI LAND DISTRICT.
District of Rupert.

Take notice that Thomas Shenton, of Victoria, occupation gentleman, intends to apply for permission to purchase the following described lands:

Commencing at a post planted near the southwest corner of section 12, tp. 23, thence east 80 chains, thence north 80 chains, thence west 80 chains, thence south 80 chains to point of commencement.

Thomas Shenton,
Tom Ildstad, agent

October 26th, 1911

ALBERNI LAND DISTRICT.
District of Rupert.

Take notice that Edward Brown, of Victoria, occupation gentleman, intends to apply for permission to purchase the following described lands:

Commencing at a post planted near the southeast corner of section 21, tp. 21, thence west 80 chains, thence north 80 chains, thence east 80 chains, thence south 80 chains to point of commencement.

Edward Brown,
Tom Ildstad, agent

October 25th, 1911

ALBERNI LAND DISTRICT.
District of Rupert.

Take notice that Thomas Withers, of Victoria, occupation gentleman, intends to apply for permission to purchase the following described lands:

Commencing at a post planted near the southwest corner of section 22, tp. 21, thence east 80 chains, thence north 80 chains, thence west 80 chains, thence south 80 chains to point of commencement.

Thomas Withers,
Tom Ildstad, agent

October 25th, 1911.

ALBERNI LAND DISTRICT.
District of Rupert.

Take notice that Gerald Cross, of Victoria, occupation gentleman, intends to apply for permission to purchase the following described lands:

Commencing at a post planted near the northeast corner of section 16, tp. 21, thence south 80 chains, thence west 80 chains, thence north 80 chains, thence east 80 chains to point of commencement.

Gerald Cross,
Tom Ildstad, agent

October 25th, 1911

ALBERNI LAND DISTRICT.
District of Rupert.

Take notice that George Murray, of Sooke, occupation gentleman, intends to apply for permission to purchase the following described lands:

Commencing at a post planted near the north east corner, section 7, township 23, thence south 80 chains, thence west 80 chains, thence north 40 chains, thence east 40 chains, thence north 40 chains, thence east 40 chains to point of commencement.

George Murray.
Tom Ildstad agent

October 26, 1911.

ALBERNI LAND DISTRICT.
District of Rupert.

Take notice that Hazel Myrtle Ildstad, of Quatsino, occupation single, intends to apply for permission to purchase the following described lands:

Commencing at a post planted near the north west corner, section 5, township 23, thence east about 70 chains, thence south about 10 chains, thence east 10 chains, thence south 70 chains, thence west 80 chains, thence north 80 chains to point of commencement.

Hazel Myrtle Ildstad.
Tom Ildstad, agent

October 26, 1911.

ALBERNI LAND DISTRICT
District of Rupert.

Take notice that Sidney Gibb, of Victoria, occupation gentleman, intends to apply for permission to purchase the following described lands:

Commencing at a post planted near the north east corner of section 6, township 23, thence south 80 chains, thence west 80 chains, thence north 80 chains, thence east 80 chains to point of commencement.

Sidney Gibb.
Tom Ildstad, agent

October 26, 1911.

ALBERNI LAND DISTRICT.
District of Rupert.

Take notice that Malcolm H. Murray, of Sooke, occupation gentleman, intends to apply for permission to purchase the following described lands:

Commencing at a post planted near the south east corner of section 21, township 23, thence north about 20 chains, thence westerly along shore line 80 chains, thence south 40 chains, thence east 80 chains to point of commencement.

Malcolm H. Murray.
Tom Ildstad. agent

October 26, 1911.

## LAND ACT NOTICES.

ALBERNI LAND DISTRICT.
District of Rupert.

Take notice that Richard Fiddick, of Victoria, occupation gentleman, intends to apply for permission to purchase the following described lands:

Commencing at a post planted near the south west corner of section 14, township 23, thence north 40 chains, thence east along shore line 80 chains, thence south about 40 chains, thence west 80 chains to point of commencement.

Richard Fiddick.
Tom Ildstad, agent

October 26, 1911.

ALBERNI LAND DISTRICT.
District of Rupert

Take notice that Ernest W. Marshall, of London, occupation gentleman, intends to apply for permission to purchase the following described lands:

Commencing at a post planted near the north east corner, section 28, township 21, thence west 80 chains, thence south 80 chains, thence east 80 chains, thence north 80 chains to point of commencement.

Ernest W. Marshall.
Tom Ildstad, agent

October 26, 1911.

ALBERNI LAND DISTRICT.
District of Rupert.

Take notice that William Forrest, of Victoria, occupation gentleman, intends to apply for permission to purchase the following described lands:

Commencing at a post planted near the north west corner of section 27, township 21, thence east 80 chains, thence south 80 chains, thence west 80 chains, thence north 80 chains to point of commencement.

William Forrest.
Tom Ildstad, agent

Ocotober 24, 1911.

ALBERNI LAND DISTRICT.
District of Rupert.

Take notice that James Forrest, of London, occupation gentleman, intends to apply for permission to purchase the following described lands:

Commencing at a post planted near the south east corner of section 33, township 21, thence west 80 chains, north 80 chains, east 80 chains, south 80 chains to point of commencement.

James Forrest.
Tom Ildstad, agent

October 24, 1911.

ALBERNI LAND DISTRICT.
District of Rupert.

Take notice that Fraser Forrest, of Victoria, occupation gentleman, intends to apply for permission to purchase the following described lands:

Commencing at a post planted near the south west corner of section 34, township 21, thence east 80 chains, north 80 chains, west 80 chains, south 80 chains.

Fraser Forrest.
Tom Ildstad. agent

October 24, 1911.

ALBERNI LAND DISTRICT
District of Rupert.

Take notice that Reginald Cleeve, of London, occupation gentleman, intends to apply for permission to purchase the following described lands:

Commencing at a post planted near the north west section 6, township 22, thence east 80 chains, south 80 chains, west 80 chains, north 80 chains.

Reginald Cleeve.
Tom Ildstad, agent

October 24, 1911.

ALBERNI LAND DISTRICT.
District of Rupert.

Take notice that Thomas Edwards, of London, occupation gentleman, intends to apply for permission to purchase the following described lands:

Commencing at a post planted near the south west corner of section 7, township 22, thence east 80 chains, north 80 chains, west along shore line 80 chains, thence south 80 chains to point of commencement.

Thomas Edwards.
Tom Ildstad, agent.

October 24th, 1911.

ALBERNI LAND DISTRICT.
District of Rupert

Take notice that Jules Cassaguabere, of Victoria, occupation cook, intends to apply for permission to purchase the following described lands:

Commencing at a post planted near the northwest corner of section 8, tp. 22, thence east along shore line 80 chains, thence about 60 chains south, thence west 80 chains, thence north 80 chains to point of commencement.

Jules Cassaguabere.
Tom Ildstad, agent

October 23, 1911.

ALBERNI LAND DISTRICT.
District of Rupert.

Take notice that Edwin Taylor, of Victoria, occupation gentleman, intends to apply for permission to purchase the following described lands:

Commencing at a post planted near the southeast corner of section 5, tp. 22, thence north 80 chains, thence west 80 chains, thence south 80 chains, thence east 80 chains to point of commencement.

Edwin Taylor.
Tom Ildstad, agent

October 23, 1911.

ALBERNI LAND DISTRICT.
District of Rupert.

Take notice that Charles Henry Porter, of Victoria, occupation gentleman, intends to apply for permission to purchase the following described lands:

Commencing at a post planted near the southwest corner of section 4, township 22, thence east 80 chains, thence north 80 chains, thence west 80 chains, thence south 80 chains to point of commemcement.

Charles Henry Porter.
Tom Ildstad, agent

October 23rd, 1911.

ALBERNI LAND DISTRICT.
District of Rupert.

Take notice that Claude Carey, of London, occupation gentleman, intends to apply for permission to purchase the following described lands:

Commencing at a post planted near the southeast corner of section 3, township 22, thence north 80 chains, west 80 chains along shore line, thence south 80 chains, thence east 80 chains to point of commencement.

Claude Carey,
Tom Ildstad, agent

October 21st, 1911.

## LAND ACT NOTICES.

ALBERNI LAND DISTRICT.
District of Rupert.

Take notice that Frank Fanshawe, of London, occupation Gentleman, intends to apply for permission to purchase the following described lands:

Commencing at a post planted near the southwest corner, section 2, township 22, east 80 chains, north 80 chains to beach, thence along shore line westerly 80 chains, thence south 80 chains to point of commencement.

Frank Fanshawe.
Tom Ildstadt, Agent

October 21st, 1911.

ALBERNI LAND DISTRICT.
District of Rupert.

Take notice that Henrietta Fanshawe, of London, occupation married woman, intends to apply for permission to purchase the following described lands:

Commencing at a post planted near the northeast corner of section 26, tp. 21, thence west 80 chains, thence south 80 chains, thence east 80 chains, thence north 80 chains to point of commencement.

Henrietta Fanshawe,
Tom Ildstad, agent

October 21, 1911.

ALBERNI LAND DISTRICT.
District of Rupert.

Take notice that Susan Frances Carey, of London, occupation married woman, intends to apply for permission to purchase the following described lands:

Commencing at a post planted near the northeast corner of section 25, township 21, thence west 80 chains, thence south 80 chains, thence east 80 chains, thence north 80 chains to point of commencement.

Susan Frances Carey,
Tom Ildstad, agent

October 21, 1911.

ALBERNI LAND DISTRICT
District of Rupert

Take notice that Theodora Carey, of London, occupation single woman, intends to apply for permission to purchase the following described lands:

Commencing at a post planted near the southwest corner of section 36, township 21, thence east 80 chains, north 40 chains to beach, thence northwest along shore line 80 chains, thence west 10 chains, thence south 80 chains.

Theodora Carey.
Tom Ildstad, sgent

October 20, 1911.

ALBERNI LAND DISTRICT.
District of Rupert.

Take notice that Raymond Carey, of Winnipeg, occupation gentleman, intends to apply for permission to purchase the following described lands:

Commencing at a post planted near the southwest corner of section 29, township 8, thence east about 70 chains, north along shore line about 80 chains, west about 10 chains, thence south about 80 chains to point of commencement.

Raymond Carey,
Tom Ildstad, agent

October 20, 1911.

ALBERNI LAND DISTRICT
District of Rupert

Take notice that Barbara Mellor, of London, occupation single woman, intends to apply for permission to purchase the following described lands:

Commencing at a post planted near the northeast corner of section 9, township 21, thence west 80 chains, south 80 chains, east 80 chains, north 80 chains to point of commencement.

Barbara Mellor,
Tom Ildstad, agent

October 21, 1911.

ALBERNI LAND DISTRICT
District of Rupert

Take notice that Maurice Denham Smith, of London, occupation married woman, intends to apply for permission to purchase the following described lands:

Commencing at a post planted near the southeast corner of section 30, township 8, thence north 80 chains, west 80 chains, south 80 chains, east 80 chains to point of commencement.

Maurice Denham Smith,
Tom Ildstad, agent

October 20, 1911.

ALBERNI LAND DISTRICT.
District of Rupert.

Take notice that Jessia Cookson, of London, occupation married woman, intends to apply for permission to purchase the following described lands:

Commencing at a post planted near the southeast corner of section 19, township 8, thence west 80 chains, north 80 chains, east 80 chains, south 80 chains to point of commencement.

Jessia Cookson,
Tom Ildstad, agent

October 20, 1911.

ALBERNI LAND DISTRICT.
District of Rupert

Take notice that Una Carey, of London, occupation married woman, intends to apply for permission to purchase the following described lands:

Commencing at a post planted near the southwest corner of section 21, township 8, thence east along shore line 80 chains, south about 40 chains, west 80 chains to point of commencement.

Una Carey,
Tom Ildstad, agent

October 21, 1911.

ALBERNI LAND DISTRICT.
District of Rupert

Take notice that John Hemmer, of Nanaimo, occupation gentleman, intends to apply for permission to purchase the following described lands:

Commencing at a post planted near the southwest corner of section 18, township 23, thence north about 30 chains, east along shore line 80 chains, south about 10 chains, west 80 chains to point of commencement.

John Hemmer
Tom Ildstad, agent

October 26, 1911.

## LAND ACT NOTICES.

ALBERNI LAND DISTRICT.
District of Rupert

Take notice that Kenneth McCallum, of Victoria, occupation gentleman, intends to apply for permission to purchase the following described lands:

Commencing at a post planted near the southeast corner of section 35, township 21, thence north 80 chains, west 80 chains, south 80 chains, east 80 chains to point of commencement.

Kenneth McCallum,
Tom Ildstad, agent

October 24, 1911.

ALDERNI LAND DISTRICT.
District of Rupert.

Take notice that George William Lushington, of London, occupation gentleman, intends to apply for permission to purchase the following described lands:

Section 17, township 8, northwest corner. Commencing at a post planted north of Deep creek about 1 mile from its mouth, thence east 80 chains, south about 70 chains to the north boundary of T. L. 44629, west 80 chains, north 70 chains to point of commencement.

George William Lushington.
Tom Ildstad, Agent

October 20th, 1911.

ALBERNI LAND DISTRICT.
District of Rupert.

Take notice that Mary Bull, of Vancouver, occupation housewife, intends to apply for permission to purchase the following described lands:

Commencing at a post planted at the southeast corner of section 23, G.W.P. 21, thence 80 chains north, thence 80 chains west, thence 80 chains south, thence 80 chains east to point of commencement, containing 640 acres more or less.

Mary Bull,
Marshall S. Oulton, agent

October 12th, 1911 nov18

ALBERNI LAND DISTRICT.
District of Rupert.

Take notice that Kate Errington, of Sidney, B.C., occupation married woman intends to apply for permission to purchase the following described lands:

Commencing at a post planted at the south west corner of the south east quarter of section 29, township 6, Rupert district, thence east 60 chains, thence north 40 chains, thence west 60 chains, thence south 40chains to point of commencement, and containing 240 acres, more or less.

Kate Errington,
Alfred G. Sivell, agent

Nov. 13, 1911

ALBERNI LAND DISTRICT.
District of Rupert.

Take notice that James Davis, of Montreal, Que. mechanic, intends to apply for permission to purchase the following described lands:

Commencing at a post planted at the south-east corner of section 35, township 20; thence 80 chains north, thence 80 chains west, thence 80 chains south, thence 80 chains east to point of commencement, 640 acres more or less.

Dated October 9, 1911.

James Davis
Jack Lawson, agent

Witnesses: Thomas M. Clarke
Marshall S. Oulton

ALBERNI LAND DISTRICT.
District of Rupert.

Take notice that Rev. G. H. Bolt of St. Johns, Nfld., minister, intends to apply for permission to purchase the following described lands:

Commencing at a post planted at the north west corner of section 34, township 20, thence 80 chains south, thence 80 chains east, thence 80 chains north, thence 80 chains west to point of commencement, containing 640 acres, more or less.

Dated October 9, 1911.

G. H. Bolt
J. Lawson, agent

Witnesses: Marshall S. Oulton
Thomas M. Clarke

## Synopsis of Coal Mining Regulations

COAL mining rights of the Dominion, in Manitoba, Saskatchewan, and Alberta, the Yukon Territory, the North-west Territories and in a portion of the Province of British Columbia, may be leased for a term of twenty-one years at an annual rental of $1 dollar an acre. Not more than 2,560 acres will be leased to one applicant.

Application for a lease must be made by the applicant in person to the Agent or Sub-Agent of the district in which the rights applied for are situated.

In surveyed territory the land must be described by sections, or legal sub-divisions of sections, and in unsurveyed territory the tract applied for shall be staked out by the applicant himself.

Each application must be accompanied by a fee of $5 which will be refunded if the rights applied for are not available, but not otherwise. A royalty shall be paid on the merchantable output of the mine at the rate of five cents per ton.

The person operating the mine shall furnish the Agent with sworn returns accounting for the full quantity of merchantable coal mined and pay the royalty thereon. If the coal mining rights are not being operated, such returns should be furnished at least once a year.

The lease will include the coal mining rights only, but the lessee may be permitted to purchase whatever available surface rights may be considered necessary for the working of the mine at the at the rate of $10.00 an acre.

For full information application should be made to the Secretary of the Department of the Interior Ottawa, or to any Agent or Sub-Agent of Dominion Lands.

W. W. CORY,
Deputy Minister of the Interior.

N.B.—Unauthorized publication of this advertisement will not be paid for.

## *SURVEYING.*

GEORGE A. SMITH, C. E., B. C. Land Surveyor. Surveys of timber limits, mineral claims, and land subdivisions. Address, P. O. Box 23, Alberni.

H. H. BROWNE, civil and mining engineer, and Provincial land surveyor, has opened an office in Alberni, and is prepared to receive orders for work in any part of the district.

## LAND ACT NOTICES.

ALBERNI LAND DISTRICT.
District of Rupert.

Take notice that I, Charles R. V. Bagshawe, of Victoria, occupation real estate agent, intend to apply for permission to purchase the following described lands:

Commencing at a post planted at the south west corner of J. D. Swanson's surveyed portion of section 28, township 6, Rupert district, thence west 20 chains, thence north 40 chains, thence east 20 chains, thence south 40 chains.

Charles Robert Vivien Bagshawe,
G. Wallace, agent

November 20, 1911.

ALBERNI LAND DISTRICT.
District of Rupert.

Take notice that Lovise Jorgensen, of Enumclaw, Washington, occupation widow, intends to apply for permission to purchase the following described lands:

Commencing at a post planted at the south east corner of section 23, township 9, thence north 20 chains, thence west 80 chains, thence south 20 chains, thence east 80 chains to point of commencement, containing 160 acres.

Lovise Jorgensen
Tobias Sorenson, agent

Nov. 1, 1911

ALBERNI LAND DISTRICT
District of Rupert

Take notice that Valborg Johansen, of Enumclaw, Washington, occupation married woman, intends to apply for permission to purchase the following described lands:

Commencing at a post planted at the south west corner of section 15, township 9, thence north 40 chains, thence east 80 chains, thence south 40 chains, thence west 80 chains to point of commencement, containing 320 acres more or less.

Valborg Johansen
Tobias Sorenson, agent

Nov. 1, 1911.

ALBERNI LAND DISTRICT.
District of Rupert.

Take notice that Dagmar Hansen, of Seattle, Wash., occupation married woman, intends to apply for permission to purchase the following described lands:

Commencing at a post planted at the south east corner of section 16, township 9, thence north 80 chains, thence west 40 chains, thence south 40 chains, thence west 40 chains, thence south 40 chains, thence east 80 chains, to point of commencement, containing 480 acres.

Dagmar Hansen,
Tobias Sorenson, agent

Nov. 1, 1911.

ALBERNI LAND DISTRICT.
District of Rupert.

Take notice that Edward Lawrence, of Toronto, intends to apply for permission to purchase the following described lands:

Commencing at a post planted at the southwest corner section 18, township 9, thence north 40 chains, thence east 80 chains, thence south 80 chains, thence west 80 chains to point of commencement, containing 320 acres more or less, being south half of section 18, township 9.

Edward Lawrence.
Ernest Morris, agent

October 2, 1911.

ALBERNI LAND DISTRICT.
District of Rupert.

Take notice that Frederick Morris, of Toronto, occupation surveyor, intends to apply for permission to purchase the following described lands:

Commencing at a post planted about 80 chains west of east boundary of township 20, Rupert district, thence north 80 chains, thence west 80 chains, thence south 80 chains, thence east 80 chains to point of commencement, containing 640 acres more or less, being section 26, township 20, Rupert district.

Frederick Morris.
Ernest Morris, agent

October 2, 1911.

**All Kinds of Painting**

**Paper Hanging,**

**Interior Decorating.**

**TOM COSTEN,**
**PORT ALBERNI.**

467

BEST COPY



## LAND ACT NOTICES.

ALBERNI LAND DISTRICT.
District of Rupert.

Take notice that Mrs. John F. Steer of London England, occupation married woman, intends to apply for permission to purchase the following described lands:

Commencing at a post planted at or about the northeast corner of section 23, township 38, thence west 80 chains, thence south 80 chains, thence east 80 chains, thence north 80 chains, to point of commencement, 640 acres more or less.

Mrs. John Frederick Steer
Elijah Barnett, agent.

October 26, 1911.

ALBERNI LAND DISTRICT.
District of Rupert

Take notice that Miss Broghild Lusenberg, of Victoria, B.C. occupation housekeeper, intends to apply for permission to purchase the following described lands:

Commencing at a post planted at or about the northwest corner of section 24, township 38, thence south 40 chains, thence east 80 chains, thence north 40 chains, thence west 80 chains, to point of commencement, 320 acres more or less.

Miss Broghild Lusenberg
Elijah Barnett, agent

October 26, 1911.

ALBERNI LAND DISTRICT
District of Rupert

Take notice that Mrs. Francis Green of Vancouver, B.C., occupation nurse, intends to apply for permission to purchase the following described lands:

Commencing at a post planted at or about the southwest corner of section 25, township 38, thence north 80 chains, thence east 80 chains, thence south 80 chains, thence west 80 chains, to point of commencement, 640 acres more or less.

Mrs. Francis Green
Elijah Barnett, agent

October 26, 1911

ALBERNI LAND DISTRICT.
District of Rupert.

Take notice that Dorothy Steer, of London, England, occupation housekeeper, intends to apply for permission to purchase the following described lands:

Commencing at a post planted at or about the northwest corner of section 19, township 31, thence south 40 chains, thence east 80 chains, thence north 40 chains, thence west 80 chains to point of commencement, 320 acres more or less.

Dorothy Steer
Elijah Barnett, agent

October 27, 1911

ALBERNI LAND DISTRICT
District of Rupert.

Take notice that Mrs. Frederick Allen Pollock, of Quatsino B.C., occupation married woman, intends to apply for permission to purchase the following described lands:

Commencing at a post planted at or about the southeast corner of section 28, township 38, thence west 40 chains, thence north 80 chains, thence east 40 chains, thence south 80 chains, to point of commencement, 640 acres more or less.

Mrs. Frederick Allen Pollock
Elijah Barnett, agent

October 26, 1911.

ALBERNI LAND DISTRICT.
District of Rupert.

Take notice that Mrs. Francis Joseph Alma Green of Quatsino, B.C., occupation married woman, intends to apply for permission to purchase the following described lands—

Commencing at a post planted at or about the southwest corner of section 27, township 38, thence north 80 chains, thence east 80 chains, thence south 80 chains, thence west 80 chains to point of commencement, 640 acres more or less.

Mrs. Francis Joseph Alma Green
Elijah Barnett, agent

October 26, 1911

ALBERNI LAND DISTRICT.
District of Rupert.

Take notice that Mrs. Barnhard Sophia Lokken, of Quatsino, B. C., occupation married woman, intends to apply for permission to purchase the following described land—

Commencing at a post planted at or about the northwest corner of section 21, township 38, thence west 40 chains, thence south 80 chains, thence east 40 chains, thence north 80 chains, to point of commencement, 320 acres more or less.

Mrs. Bernhard Sophia Lokken
Elijah Barnett, agent

October 26, 1911.

ALBERNI LAND DISTRICT.
District of Rupert.

Take notice that Philip Nordstrom, of Quatsino, B. C. occupation laborer, intends to apply for permission to purchase the following described lands:

Commencing at a post planted at or about the northwest corner of section 22, township 38, thence south 80 chains, thence east 80 chains, thence north 80 chains, thence west 80 chains, to point of commencement, 640 acres more or less.

Philip Nordstrom,
Elijah Barnett, agent

October 26, 1911.

ALBERNI LAND DISTRICT.
District of Rupert.

Take notice that Mrs. John Barnett, of Quatsino B.C., occupation married woman, intends to apply for permission to purchase the following described lands:

Commencing at a post planted at or about the southeast corner of section 26, township 38, thence west 80 chains, thence north 80 chains, thence east 80 chains, thence south 80 chains, to point of commencement, 640 acres more or less.

Mrs. John Barnett
Elijah Barnett, agent

October 26, 1911.

## LAND ACT NOTICES.

ALBERNI LAND DISTRICT.
District of Rupert.

Take notice that Howard Murray, of Vancouver, occupation teamster, intends to apply for permission to purchase the following described lands:

Commencing at a post planted at the north east corner of section 4, township 21, thence south 40 chains, thence west 80 chains, thence north 40 chains, thence east 80 chains to point of commencement, containing 320 acres more or less

Howard Murray
Marshall S. Oulton, agent

October 11, 1911

ALBERNI LAND DISTRICT.
District of Rupert.

Take notice that Frank Leaver of Vancouver, occupation barber, intends to apply for permission to purchase the following described lands:

Commencing at a post planted at the southwest corner of section 19, township 8, thence north 80 chains, thence east 80 chains, thence south 80 chains thence west 80 chains, to point of commencement, containing 640 arces more or less.

Frank Leaver
Marshall S. Oulton, agent

October 12, 1911

ALBERNI LAND DISTRICT.
District of Rupert

Take notice that Charles Beaton, of Vancouver, occupation dairyman, intends to apply for permission to purchase the following described lands:

Commencing at a post planted at the northwest corner of section 13, township 21, thence south 70 chains, thence east 80 chains, thence north 70 chains, thence west 80 chains to point of commencement, containing 560 acres more or less.

Charles Beaton
Marshall S. Oulton, agent

October 12, 1911

ALBERNI LAND DISTRICT.
District of Rupert.

Take notice that Thomas William Goode, of Vancouver, occupation laborer, intends to apply for permission to purchase the following described lands:

Commencing at a post planted at the south east corner of Section 21, township 21, thence north 80 chains, thence west 80 chains, thence south 80 chains, thence east 80 chains, to point of commencement, containing 640 acres more or less

Thomas William Goode
Marshall S. Oulton, agent

October 11, 1911

ALBERNI LAND DISTRICT.
District of Rupert.

Take notice that James Henry Waytes, of Vancouver, occupation logger, intends to apply for permission to purchase the following described lands:

Commencing at a post planted at the south east corner of section 24, township 21, thence north 80 chains, thence west 80 chains, thence south 80 chains, thence east 80 chains to point of commence ment, containing 640 acres more or less.

James Henry Waytes
Marshall S. Oulton, agent

October 11, 1911

ALBERNI LAND DISTRICT
District of Rupert

Take notice that Samuel Garvin of Vancouver, occupation dairyman, intends to apply for permission to purchase the following described lands:

Commencing at a post planted at the south west corner of section 7, township 8, thence north 80 chains, thence east 80 chains, thence south 80 chains, thence west 80 chains, to point of commencement, containing 640 acres more or less

Samuel Garvin
Marshall S. Oulton, agent

October 11, 1911

ALBERNI LAND DISTRICT
District of Rupert

Take notice that Charles Wilson of Vancouver, occupation miner, intends to apply for permission to purchase the following described lands:

Commencing at a post planted at the north east corner of section 9, township 21, thence south 80 chains, thence west 80 chains, thence north 80 chains, thence east 80 chains, to point of commencement, containing 640 acres more or less

Charles Wilson
Marshall S. Oulton, agent

October 11, 1911

ALBERNI LAND DISTRICT.
District of Rupert.

Take notice that William Roberts, of Vancouver, occupation logger, intends to apply for permission to purchase the following described lands:

Commencing at a post planted at the north east corner of section 14, township 21, thence south 80 chains, thence west 80 chains, thence north 80 chains, thence east 80 chains, to point of commencement, containing 640 acres more or less

William Roberts
Marshall S. Oulton, agent

October 12, 1911

ALBERNI LAND DISTRICT.
District of Rupert.

Take notice that John Belfield, of Vancouver, occupation dairyman, intends to apply for permission to purchase the following described lands:

Commencing at a post planted at the north west corner of section 18, township 8, thence south 70 chains, thence east 80 chains, thence north 70 chains, thence west 80 chains to point of commencement, containing 560 acres more or less.

John Belfield
Marshall S. Oulton, agent

October 12, 1911

ALBERNI LAND DISTRICT.
District of Rupert.

Take notice that Robert Charles James, of Vancouver, occupation salesman, intends to apply for permission to purchase the following described lands:

Commencing at a post planted at the north east corner of section 16, township 21, thence south 80 chains, thence west 80 chains, thence north 80 chains, thence east 80 chains, to point of commencement, containing 640 acres more or less

Robert Charles James
Marshall S. Oulton, agent

October 12, 1911

ALBERNI LAND DISTRICT.
District of Rupert

Take notice that Richard Lawrence, of Vancouver, occupation dairyman, intends to apply for permission to purchase the following described lands:

Commencing at a post planted at the north east corner of section 15, township 21, thence south 80 chains, thence west 80 chains, thence north 80 chains, thence east 80 chains, to point of commencement, containing 640 acres, more or less.

Richard Lawrence
Marshall S. Oulton, agent

October 12, 1911

ALBERNI LAND DISTRICT.
District of Rupert.

Take notice that Norman McDonald, of Vancouver, occupation clothing salesman, intends to apply for permission to purchase the following described lands:

Commencing at a post planted at the south east corner of section 22, township 21, thence north 80 chains, thence west 80 chains, thence south 80 chains, thence east 80 chains, to point of commencement, containing 640 acres more or less.

Norman McDonald
Marshall S. Oulton, agent

October 12, 1911

## LAND ACT NOTICES.

ALBERNI LAND DISTRICT.
District of Rupert

Take notice that Harry G. Snow, of Lynn, Mass occupation farmer, intends to apply for permission to purchase the following described lands:

Commencing at a post planted on the north west corner of Section 25, township 20, thence south 80 chains, thence east 40 chains, thence north 80 chains thence west 40 chains, to point of commencement, containing 320 acres more or less.

Witnessed by Harry G. Snow
Thomas M. Clarke Jack Lawson, agent
Marshall S. Oulton.

October 9, 1911.

ALBERNI LAND DISTRICT.
District of Rupert.

Take notice that William Hayman, of Montreal Quebec, occupation farmer, intends to apply for permission to purchase the following described lands:

Commencing at a post planted on the south west corner of section 1, township 21, thence north 80 chains, thence east 40 chains, thence south 80 chains, thence west 40 chains, to point of commencement, containing 320 acres more or less

William Hayman
Jack Lawson, agent

October 9, 1911

ALBERNI LAND DISTRICT.
District of Rupert

Take notice that Alfred Dancey, of Montreal Quebec, occupation farmer, intends to apply for permission to purchase the following described lands:

Commencing at a post planted on the north east corner of section 23, township 20, thence south 80 chains, thence west 80 chains, thence north 80 chains, thence east 80 chains, to point of commencement, containing 640 acres more or less.

Alfred Dancey
Jack Lawson, agent

October 10, 1911

ALBERNI LAND DISTRICT.
District of Rupert.

Take notice that Charles Morris, of Chicago, Ill. U.S., occupation printer, intends to apply for permission to purchase the following described lands:

Commencing at a post planted on the south west corner of section 36, township 20, thence north 80 chains, thence east 40 chains, thence south 80 chains, thence west 40 chains, to point of commencement, containing 320 acres more or less

Charles Morris
Jack Lawson, agent

October 9, 1911

ALBERNI LAND DISTRICT
District of Rupert.

Take notice that Charlie Moore, of Montreal, Quebec, occupation mechanic, intends to apply for permission to purchase the following described lands:

Commencing at a post planted on the south west corner of section 3, township 21, thence north 80 chains, thence east 80 chains, thence south 80 chains, thence west 80 chains, to point of commencement, containing 640 acres more or less.

Charlie Moore
Jack Lawson, agent

October 9, 1911.

ALBERNI LAND DISTRICT.
District of Rupert.

Take notice that Thomas Moore, of LaChute, Que., occupation farmer, intends to apply for permission to purchase the following described lands:

Commencing at a post planted on the south east corner of section 4, township 21, thence north 40 chains, thence west 80 chains, thence south 40 chains, thence east 80 chains, to point of commencement, containing 320 acres, more or less

Thomas Moore
Jack Lawson, agent

October 9, 1911

ALBERNI LAND DISTRICT.
District of Rupert.

Take notice that Frank Stanton, of Pittsburg, Penn., occupation farmer, intends to apply for permission to purchase the following described lands:

Commencing at a post planted on the north west corner of section 14, township 20, thence south 80 chains, thence east 80 chains, thence north 80 chains, thence west 80 chains, to point of commencement, containing 640 acres more or less.

Frank Stanton,
Jack Lawson, agent

October 10, 1911

ALBERNI LAND DISTRICT.
District of Rupert.

Take notice that Ernest Hayman, of Montreal, Quebec, occupation cigar maker, intends to apply for permission to purchase the following described lands:

Commencing at a post planted on the southeast corner of section 2, township 21, thence north 80 chains, thence west 80 chains, thence south 80 chains, thence east 80 chains to point of commencement, containing 640 acres more or less.

Ernest Hayman.
Jack Lawson, agent

October 9th, 1911.

ALBERNI LAND DISTRICT.
District of Rupert.

Take notice that Tom Westcott, of Montreal, Quebec, occupation school teacher, intends to apply for permission to purchase the following described lands:

Commencing at a post planted on the northwest corner of section 24, township 20, thence south 80 chains, thence east 40 chains, thence north 80 chains, thence west 40 chains to point of commencement, containing 320 acres more or less.

Tom Westcott.
Jack Lawson, agent

October 10th, 1911.

ALBERNI LAND DISTRICT.
District of Rupert.

Take notice that John Chapman, of San Deigo, California, occupation miner, intends to apply for permission to purchase the following described lands:

Commencing at a post planted on the northeast corner of section 15, township 20, thence south 80 chains, thence west 80 chains, thence north 80 chains, thence east 80 chains to point of commencement, containing 640 acres more or less.

John Chapman.
Jack Lawson, agent

October 10th, 1911.

## LAND ACT NOTICES.

ALBERNI LAND DISTRICT.
District of Rupert.

Take notice that Charles Mack, of Lynn, Mass., U.S., occupation farmer, intends to apply for permission to purchase the following described lands:

Commencing at a post planted on the suoth east corner of section 22, township 20, thence north 40 chains, thence west 80 chains, thence south 40 chains, thence east 80 chains, to point of commencement, containing 320 acres more or less.

Charles Mack
Jack Lawson, agent

October 10, 1911

ALBERNI LAND DISTRICT.
District of Rupert

Take notice that Edward Rodgers, of Montreal, Quebec, occupation farmer, intends to apply for permission to purchase the following described lands:

Commencing at a post planted on the northeast corner of section 33, township 20, thence south 40 chains, thence west 80 chains, thence north 40 chains, thence east 80 chains to point of commencement, containing 320 acres more or less:

Edward Rodgers.
Jack Lawson, agent.

October 9th, 1911.

ALBERNI LAND DISTRICT.
District of Rupert

Take notice that John Downing, of Vancouver, B.C., occupation farmer, intends to apply for permission to purchase the following described lands:

Commencing at a post planted 40 chains south of the northeast corner of section 13, township 20, thence south 80 chains, thence west 80 chains, thence north 80 chains, thence east 80 chains to point of commencement, containing 640 acres more or less.

John Downing.
Jack Lawson, agent

October 10th, 1911.

ALBERNI LAND DISTRICT.
District of Rupert.

Take notice that James Davis, of Montreal, Que. mechanic, intends to apply for permission to purchase the following described lands:

Commencing at a post planted at the south-east corner of section 35, township 20; thence 80 chains north, thence 80 chains west, thence 80 chains south, thence 80 chains east to point of commencement, 640 acres more or less.

Dated October 9, 1911.

James Davis
Jack Lawson, agent

Witnesses: Thomas M. Clarke
Marshall S. Oulton

ALBERNI LAND DISTRICT.
District of Rupert.

Take notice that Rev. G. H. Bolt of St. Johns, Nfld., minister, intends to apply for permission to purchase the following described lands:

Commencing at a post planted at the north west corner of section 34, township 20, thence 80 chains south, thence 80 chains east, thence 80 chains north, thence 80 chains west to point of commencement, containing 640 acres, more or less.

Dated October 9, 1911.

G. H. Bolt
J. Lawson, agent

Witnesses: Marshall S. Oulton
Thomas M. Clarke

ALBERNI LAND DISTRICT.
District of Rupert.

Take notice that Evelyn M. Squire, of Vancouver, B.C., occupation spinster, intends to apply for permission to purchase the following described lands:

Commencing at a post planted on the shore of Quatsiro sourd, 95 chains southwest of the south west corner of lot 12, township 27, Rupert district, thence north 40 chains, thence west 40 chains, thence along shore to point of commencement, and containing 50 acres more or less.

Evelyn M. Squire.
George G. Shone, agent

November 24, 1911.

ALBERNI LAND DISTRICT
District of Rupert

Take notice that Frances Jasper Knight, of London, Eng., occupation married woman, intends to apply for permission to purchase the following described lands:

Commencing at a post planted at the northwest corner of the east half of the southwest quarter section 28, township 6, Rupert district, thence west 20 chains, thence south 40 chains, thence east 20 chains, thence north 40 chains to point of commencement, and containing 80 acres more or less.

Frances Jasper Knight.
George G. Shone, agent

November 21, 1911.

ALBERNI LAND DISTRICT.
District of Rupert.

Take notice that Alexander Knight, of London, Eng., occupation gentleman, intends to apply for permission to purchase the following described lands:

Commencing at a post planted at the southeast corner of lot 12, township 27, Rupert district, thence west 20 chains, thence north 10 chains, thence west 10 chains, thence south 40 chains, thence along shore to point of commencement and containing 60 acres more or less.

Alexander Knight.
George G. Shone, agent

November 24, 1911.

ALBERNI LAND DISTRICT
District of Rupert

Take notice that Gwendolen B. Colthurst, of Vancouver, B.C., occupation spinster, intends to apply for permission to purchase the following described lands:

Commencing at a post planted on the shore of Quatsino sound 95 chains southwest of the south west corner of lot 12, township 27, Rupert district, thence north 40 chains, thence east 80 chains, thence south 40 chains, thence along shore to the point of commencement and containing 350 acres more or less.

Gwendolen B. Colthurst.
George G. Shone, agent

November 24, 1911.

ALBERNI LAND DISTRICT.
District of Rupert.

Take notice that Annie Muriel Fraser, of Vancouver occupation hotelman's wife, intends to apply for permission to purchase the following described land:

Commencing at a post planted at high water mark on the north side of the west arm, Quatsino sound at a survey post marked L330 northwest corner of section 29, township 26, Rupert district, thence east 80 chains, thence south 20 chains, thence westerly 80 chains along shore line to the point of commencement, comprising 100 acres more or less.

Annie Muriel Fraser.
Frank Patterson, agent

November 2, 1911.

## LAND ACT NOTICES.

ALBERNI LAND DISTRICT.
District of Rupert.

Take notice that Frank James Stacpoole, of Victoria, occupation lawyer, intends to apply for permission to purchase the following described lands:

Commencing at a post planted at the southwest corner high water mark and on the north side of the west arm Quatsino sound, at a survey post marked 4x in section 36, township 31, Rupert district, bounded as follows—north 20 chains, thence west 80 chains, thence easterly 80 chains along shore line to point of commencement, containing 80 acres more or less.

Frank James Stacpoole
Frank Patterson, agent

November 2, 1911.

ALBERNI LAND DISTRICT.
District of Rupert.

Take notice that Douglas Dryden Muir of Victoria, B.C., occupation accountant intends to apply for permission to purchase the following described lands—

Commencing at a post planted one mile distant and in an easterly direction from Lawn Point above highwater mark in a little bay on the south side of Lawn Point, Rupert district, thence north 40 chains, thence east 80 chains along T.L. 42671, thence south 40 chains to shore, thence westerly 80 chains along shore line to point of commencement.

Douglas Dryden Muir
Frank Patterson, agent

November 16, 1911.

ALBERNI LAND DISTRICT.
District of Rupert.

Take notice that Sophia Patterson, of Quatsino, B.C., occupation married woman, intends to apply for permission to purchase the following described lands:

Commencing at a post planted ½ mile distant and in an easterly direction from Pine Tree Island, and 1 mile north of Lawn Point, Rupert district, thence east 80 chains, thence south 80 chains, along T.L. 42671, and to the shore line, thence westerly 80 chains along shore line to commencement.

Sophia Patterson
Frank Patterson, agent

November 16, 1911.

ALBERNI LAND DISTICT.
District of Rupert.

Take notice that Hanna Mary Green, of Victoria, B.C., occupation spinster, intends to apply for permission to purchase the following described lands:

Commencing at a post planted ½ mile distant and in an easterly direction from Pine Tree Island 1 mile north of Lawn Point, Rupert district, thence east 80 chains, thence north 80 chains, thence west 80 chains, thence southerly 80 chains, along shore line to point of commencement.

Hanna Mary Green
Frank Patterson, agent

November 16, 1911.

ALBERNI LAND DISTRICT.
District of Rupert.

Take notice that John Silvester Benson of Victoria, occupation surveyor, intends to apply for permission to purchase the following described lands:

Commencing at a post planted ½ mile distant and in a north-easterly direction from Pine Tree island, Rupert district, thence east 40 chains, thence north 80 chains, thence west 80 chains along shore line to Reef Point, thence south 80 chains along shore to point of commencement.

John Silvester Benson
Frank Patterson, agent

November 18, 1911.

ALBERNI LAND DISTRICT.
District of Rupert.

Take notice that Andrew Nicolls of Victoria, B.C., occupation business man, intends to apply for permission to purchase the following described lands:

Commencing at a post planted one mile distant and in a southerly direction from Reef Point, Rupert district, thence east 80 chains, thence north 80 chains more or less to shore line, thence west 80 chains along shore line, thence south 80 chains to point of commencement.

Andrew Nicolls
Frank Patterson, agent

November 18, 1911.

ALBERNI LAND DISTRICT.
District of Rupert.

Take notice that Frederick Gordon Campbell Wood, of Victoria, B.C., occupation university professor, intends to apply for permission to purchase the following described lands:

Commencing at a post planted at highwater mark in a little bay at the northwest corner of section 15, township 29, Rupert district, thence westerly 20 chains along shore line to a point, thence southerly 80 chains along shore line to T.L. 35023, thence east 80 chains thence north 80 chains along T.L. 35034 thence west 20 chains to shore line, then along shore line to point of commencement.

Frederic Gordon Campbell Wood
Frank Patterson, agent.

November 18, 1911.

**The Place where you don't get Lonesome.**

**HARRY'S POOL ROOM**

BEST COPY




# A. E. Waterhouse & Co.,

General Merchants,

Port Alberni, B. C.

# FURNITURE

All Kinds of Household Furniture in Stock at Mainland Prices

A. I. BIND ALBERNI

# Improved Lands For Sale

In Large or Small Acreage to Suit the Purchaser.

Also some fine, choice Corners now doing business.
Moderate Prices. Easy Terms.

M. TEBO, P. O. Box, 53, ALBERNI, B. C.

## Leonard Frank's Artistic Photographs of Alberni and District

are acknowledged to be the best.
See his latest Panoramic Views and Enlargements.
Photographic Postcards for sale at:

Pineo's Drug Stores. Somass Hotel. A.E.Waterhouse & Co.

## A. D. MacINTYRE,

Hardware and Builders' Supplies

THIRD AVE., PORT ALBERNI



## VIM MOTORS

NOT the Cheapest, but the Best and Simplest on the Market.

STONE & BLANDY Port Alberni, B. C.

## Are You Building ? ?

Have your house properly fitted for Sewer and Water connections, which must cost more before long, and avoid extra expense as well as inconvenience.

All Classes of Plumbing attended to

Full line of galvanized fittings, lead and galvanized pipes, etc.

B. C. Anchor Fence and Cyclone Wire Fence.

Red Cross Sanitary Closets, Baths, Lavatories, Sinks, Drain Boards Boilers, Force and Lift Pumps etc.

Phil. A. Watson
Third Av. Port Alberni
AND
Gertrude Street, Alberni

## 5 Acre Blocks

We are putting a new sub-division on the market and would like to tell you about it.
Good Land, close to town and near road.
Indefeasible Title.

Prices from $500

Easy Terms Call and see us.

JAS. R. MOTION
Real Estate and Insurance.
ALBERNI. PORT ALBERNI.


## Local News In Brief

Dr. and Mrs. Lewis Hall, of Victoria, were among the passengers who arrived by the first train in Alberni on Wednesday of last week. They were guests of Capt. and Mrs. Huff.

Miss Florence Miles, a student of the Seattle High school, spent Christmas week with her parents in Alberni.

The regular monthly meeting of the Alberni board of trade will be held in the Court House on Monday next, commencing at 8 p.m.

The members of the Port Alberni football club wish to thank all those who helped to such a huge success their annual dance last Friday evening.

The Pioneer Feed Co. of Alberni were the consignees of the first two freight cars over the new line to the Pacific terminus.

The Port Alberni Badminton club will open the season of 1912 on Monday evening in the Theater.

Dr. Kerr, dentist, will be in Alberni on and after to-day. Office at Bind's furniture store.

There will be a box social and dance under the auspices of the Alberni Agricultural association, on Friday Jan. 5th 1912, in Whyte's hall at 8 p.m. Admission $1.00, that amount to be allowed for on purchase of box or basket.

R. J. Burde, editor of the Pioneer News, has been confined to his home all week with an attack of blood poisoning.

F. G. Woodward, of McCoy lake, wishes to convey his sincere thanks to the members of the All Saints' Ladies Aid for the handsome dressing case which they presented to him on Christmas Day.

L. W. Bick, of Victoria, and his real estate advertising genius, P. D. Stewart, of Calgary, were in town this week. Mr. Bick says he intends hereafter to personally act as censor on all advertising matter with which his firm name is connected, and to see that the truth is adhered to.





Ten Miles for a Cent

From one-tenth to one-fifth cents per mile covers the cost of operating a

HARLEY-DAVIDSON
MOTORCYCLE
The Silent Grey Fellow

This machine is always ready for a hurry-up trip or a pleasure run. Will do the road work of 3 horses. No expense when idle. We would like to tell you more about the greatest sport in the world. Come in and see us.

Thomas Plimley,
730 Yates St., Victoria.

You are Invited to Call and Inspect my

New Stock of Buggies and other Rigs.

Buggies from $80 to $140.
Two-seated rigs and delivery wagons, $95 to $125.

E. M. Whyte. -- Alberni

AGENT for all kinds of Farm Machinery, Plows, Harrows, Gasoline engines, Waggons, Buggies, Bicycles, Wire Fencing and Pumps.

## L. W. CARTER,
THE
# Argyle St. Grocer,
PORT ALBERNI,

*Wishes all a Happy and Prosperous New Year.*

# The Somass Hotel



Port Alberni, B. C. Wm. E. Ryder, Manager.

# The Arlington Hotel

The best known house on the West Coast of Vancouver Island.
Fitted with modern conveniences and tastefull and comfortably furnished throughout.
Hot and Cold Baths.
Most central location—the home of the tourist, the mining, timber, and commercial man.

M. A. WARD, Proprietor, -- ALBERNI, B. C.

## The Barclay Sound Cedar Co., Ltd.

All Kinds of High Grade and Dimension

Lumber, Lath and Shingles
Promptly Delivered.

PLACE ORDERS through the mail to office. New Alberni.

# The Royal Bank of Canada

Incorporated 1869. Head Office: Montreal.

Capital Paid up, - $ 6,200,000
Reserve Fund - 7,000,000
Total Assets ov

A GENERAL BANKING B

Savings Bank Departme
the highest current rate. NO DELA

Banking by Mail Deposits Fullest pa
regarding all departments.

ONE HUNDRED AND NINETY Branches a
THIRTY-SIX Branches in British Columbi
Correspondents Throughout the World.

*Branches at Alberni*

## CARMICHAEL & M

Alberni Land Company, Ltd., owners
E. & N. Railway Company Land Dep
Commercial Union Assurance Compa
London Assurance Company, Ltd.—
Canadian Accident Assurance Compa
Port Alberni Syndicate, Ltd.