













DON VALE OVERALL SCHEME

-  Application of Housing, Building and Other By-Law
-  Street and Lane Improvements
-  Private Lane Improvements
-  Areas Recommended for Better Use
-  Possible Private Comprehensive Residential Redevelopment
-  Retention of Non-Conforming Uses

-  Areas Recommended for Parking
-  Enlargement of Rear Yards
-  Recommended Addition of Trees
-  Proposed Community Facility
-  Existing Parks to Remain
-  Existing Cemeteries to Remain



Scale 1" = 300'

APRIL 1969