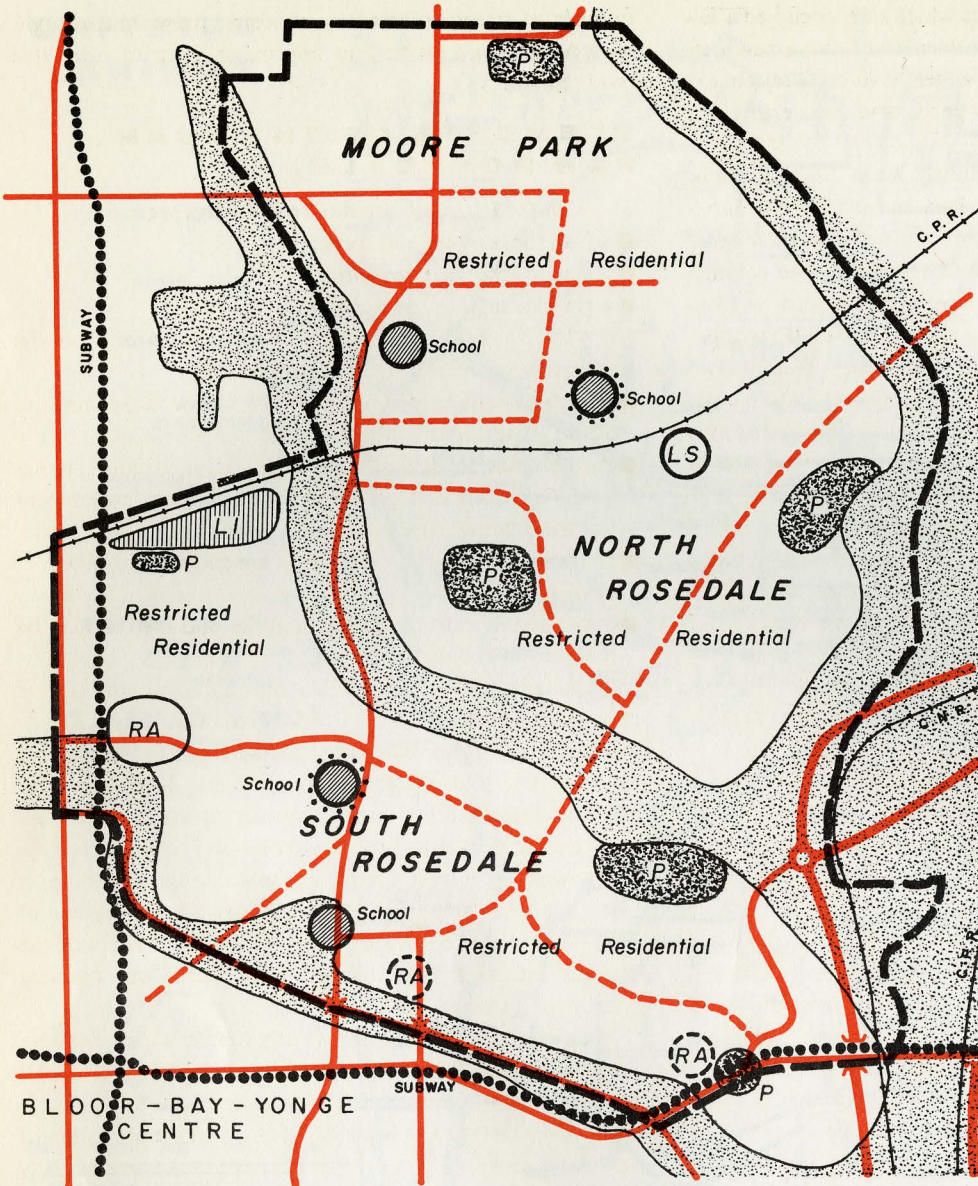















LAND USE PLAN



-  LIGHT INDUSTRY
-  LOCAL SHOPPING
-  SCHOOL
-  SCHOOL (POSSIBLE EXPANSION)
-  APARTMENTS
-  POSSIBLE FUTURE APTS
-  RAVINE SYSTEM
-  PARK
-  EXPRESSWAY
-  ARTERY
-  COLLECTOR
-  PLANNING DISTRICT BOUNDARY



BLOOR - BAY - YONGE
CENTRE